

# **APPENDIX H**

---

---

## *Hazardous Waste Database Search*


**Hazardous Waste and Substances Database Search  
Carlsbad Desalination Pipeline Routes  
Carlsbad, San Marcos, Vista, and Oceanside, California**

Prepared for: City of Carlsbad  
1635 Faraday Avenue  
Carlsbad, California

Prepared by:



605 Third Street  
Encinitas, CA 92024

  
Derek M. Reed, P.E.  
Senior Engineer

  
Nicole Peacock  
Environmental Engineer/Geologist

June 2004

## Table of Contents

<b>1. EXECUTIVE SUMMARY .....</b>	<b>3</b>
<b>2. INTRODUCTION .....</b>	<b>4</b>
2.1. ASSESSMENT PROCEDURE AND SCOPE OF INVESTIGATION .....	5
<b>3. SITE LOCATION .....</b>	<b>5</b>
<b>4. ENVIRONMENTAL SETTING .....</b>	<b>6</b>
<b>5. REVIEW OF CURRENT AERIAL PHOTOGRAPH .....</b>	<b>6</b>
<b>6. LIMITED "DRIVE-BY" SITE RECONNAISSANCE.....</b>	<b>7</b>
<b>7. PUBLIC AGENCY RECORDS SEARCH REVIEW .....</b>	<b>8</b>
7.1. U.S. ENVIRONMENTAL PROTECTION AGENCY (EPA) FEDERAL SOURCES .....	8
7.2. CALIFORNIA STATE SOURCES .....	10
7.3. COUNTY SOURCES .....	11
7.4. DETAILED REGULATORY DATABASE SEARCH REVIEW .....	12
7.5. UNMAPPED SITES.....	19
<b>8. CONCLUSIONS AND RECOMMENDATIONS.....</b>	<b>21</b>
<b>8. LIMITATIONS.....</b>	<b>23</b>

### List of Figures

Figure 1      Regional Map

### List of Appendices

Appendix A    Aerial Photograph  
Appendix B    Environmental First Search Report – Blue Alignment  
Appendix C    Environmental First Search Report – Yellow and Green Alignment

# 1. Executive Summary

An Environmental Hazardous Waste and Substances Database Search (Environmental Database Search) was performed for the blue, yellow, and green pipeline alignment alternatives for the Carlsbad Desalination project. The pipeline alignments traverse roadways, road easements, and undeveloped land throughout portions of Carlsbad, San Marcos, Vista, and Oceanside, California (subject property). The length of the pipeline alignments is approximately 32 miles. The project design with respect to the depth of excavation and necessity for dewatering along the chosen pipeline alignment has yet to be completed.

The findings of this investigation are based upon a review of current aerial photographs supplied by Poseidon, a search of available government records, and a limited “drive-by” site reconnaissance. This investigation is not meant to satisfy the criteria of a Phase I Environmental Site Assessment. The purpose of this investigation is to identify possible on- or off-site releases or disposal of manufacturing or other wastes if such information is contained within regulatory reports and databases or is evident from a limited site reconnaissance.

Information gathered for this report indicated the following:

- The subject property consists of approximately 32 miles of roadways, road easements, agricultural, and undeveloped land (Figure 1). The surrounding areas mainly consist of residential, commercial, light industrial, agricultural, and undeveloped land.
- The history of the subject property was not researched and is not known.
- The subject property is not included on a list of hazardous materials sites compiled pursuant to Government Code Section 65962.5. However, two sites located 0.02 – 0.2 miles from a portion of the site were formerly listed on the Cortese database, compiled pursuant to Government Code Section 65962.5. These two sites, which are discussed further in Section 7.4, have received no further action status from the Environmental Protection Agency (EPA) and have been removed from the Cortese database and referred to another agency.
- Based on a review of the environmental history of surrounding properties using the Environmental First Search (First Search) report, several sites located within 0.25 miles of the subject property have the potential to impact the environmental conditions at the subject property. These sites include, former State Cortese sites, leaking underground storage tank (UST) sites, and solid waste landfills.

Additional sites have the potential to impact the environmental conditions at the subject property. These sites include sites with USTs with no reported release and

sites permitted to store and use hazardous substances that have not reported a release. Due to the lack of reported releases at these sites, an impact to the subject property is not expected. However, a contingency plan should be prepared and used in case unanticipated contamination is encountered.

Contamination from the other sites listed in the regulatory database search is not expected due to the nature of the releases.

- Based on the findings in this report, Dudek recommends further investigation in the form of file reviews of several facilities discussed in Section 7.4. Based on the file review, if contamination is expected in the project area, then proper mitigation should occur. A contingency plan should be prepared and used in case unanticipated contamination is encountered. The project design, with respect to depth of excavations and dewatering areas, should be determined by the time the file review is conducted so the location and depth of near-by contamination, if any, can be compared to the location and depth of excavation and dewatering. Additionally, due to the numerous agricultural sites in the vicinity of portions of the subject property, Dudek recommends that the project engineers be aware that dewatering in these portions of the site may generate water with elevated concentrations of nitrate and phosphate that may complicate the discharge of water produced by dewatering.

## 2. Introduction

This Environmental Database Search was performed for the blue, yellow, and green pipeline alignment alternatives for the Carlsbad Desalination project (Figure 1; subject property). The subject property consists of roadways, road easements, and agricultural and undeveloped land. The surrounding areas mainly consist of residential, commercial, light industrial, agricultural, and undeveloped land. The subject property is approximately 32 miles in length. The project design with respect to the depth of excavation and necessity for dewatering along the chosen pipeline alignment has yet to be completed.

This Environmental Database Search consists of a review of Local, County, State, and U.S. Environmental Protection Agency databases of known or potentially hazardous waste sites, landfills, and sites currently or formerly under investigation for environmental violations that may be of concern to the subject property. The database review was conducted for sites within 0.25 miles of the subject property. The databases searched included the standard databases stipulated in the American Society for Testing and Materials (ASTM) Standard E 1527-00, "Standard Practice for Environmental Site Assessments: Phase I Environmental Site Assessment Process" and supplemental federal, state, and local databases. This Environmental Database Search only includes a portion of the analysis for the subject property and surrounding area that is included in the ASTM standard for Phase I site assessments.

## **2.1. *Assessment Procedure and Scope of Investigation***

The scope of this Environmental Database Search (investigation) is to identify possible on- or off-site releases or disposal of manufacturing or other wastes if such information is contained within regulatory reports and databases. The investigation involves the review of Local, County, State, and U.S. Environmental Protection Agency lists of known or potentially hazardous waste sites, landfills, and sites currently under investigation for environmental violations that may be of concern to the subject property. This investigation satisfies the California Environmental Quality Act requirement to determine if the subject property is included on a list of hazardous materials sites compiled pursuant to Government Code 65962.5.

This investigation is not meant to satisfy the criteria of a Phase I Environmental Site Assessment. This investigation does not include a detailed site reconnaissance and, therefore, does not include a review of site conditions such as potential distressed vegetation, stained soil, evidence of spills, chemical storage, or solid waste disposal areas that were not reported to regulatory agencies, discolored surface water, evidence of burn ash sites, evidence of pipelines, or transformers. A brief "drive-by" site reconnaissance was conducted of the majority of the portions of the subject property that are currently located along paved roadways. The drive-by site reconnaissance involved driving along Cannon Road, Faraday Avenue, Palomar Airport Road, and Melrose Drive to observe the land use along the majority of the subject property and to locate obvious indicators of hazardous waste use or storage. The drive-by reconnaissance is discussed in Section 6.

## **3. Site Location**

The subject property consists of approximately 32 miles of roadways, road easements, agricultural, and undeveloped land in Carlsbad, San Marcos, Vista, and Oceanside, California (Figure 1). The majority of the subject property is located along Cannon Road, Faraday Avenue, Melrose Drive, and Palomar Airport Road. The subject property is bordered by residential communities, commercial properties including gas stations and car dealerships, Palomar Airport and the former landfill, light industrial properties, agricultural fields including strawberry fields and flower fields, the Encina Power Plant, Agua Hedionda Lagoon, schools, parks, the I-5 and I-78 freeways, and undeveloped and graded land.

## **4. Environmental Setting**

General topographic information for the subject property and the surrounding area was obtained from a review of the United States Geological Survey 7.5 minute topographic map and the drive-by site reconnaissance of the majority of the property. The subject property is located in many different topographic settings. The subject property is located along hills and in valleys. Surface water flow varies in different portions of the subject property.

No subsurface geologic investigations were performed as part of this investigation. Additionally, no groundwater flow or elevation information for the subject property was reviewed.

## **5. Review of Current Aerial Photograph**

Recent aerial photographs were reviewed (Appendix A). The photographs were provided by Poseidon, who is working on the desalination project at the Encina Power Station in Carlsbad. The site was viewed at a scale of approximately 1:4,800. The year the photographs were taken is unknown. The photographs provided information regarding general land use in the site vicinity and some information regarding the possibility of present environmental concerns.

The photographs indicate that agricultural sites are located adjacent to portions of the subject property. Additionally, a portion of the subject property is located within the Cannon Road strawberry fields.

No aboveground chemical storage tanks or drum storage areas are visible on subject property. White circular storage tanks are visible on the Beckman Instruments property on Faraday Avenue. The tanks are located approximately 600 feet north of the subject property (Reach 4 blue alignment, Appendix A). Small white circular objects that are possibly tanks are visible adjacent to the Maerke Reservoir (Reach 13 blue alignment, Appendix A). These possible tanks are located approximately 800 feet east of the subject property.

Several solid waste storage or transfer areas were observed on or near the subject property. Reach 3 of the green alignment appears to be located along the edge of the former Palomar Airport Landfill. However, project engineers have stated that the pipeline alignment will be north of the landfill and will not intercept the landfill boundary. The Carlsbad waste transfer station is located adjacent to the subject property (Reach 4 blue alignment, Appendix A). Additionally, material storage yards are visible greater than 0.25 miles east of the subject property in Reach 11 of the blue alignment (Appendix A).

Historical aerial photographs were not reviewed for this investigation. Additionally, interviews were not conducted. Therefore the site history is not known.

## **6. Limited “Drive-by” Site Reconnaissance**

A brief “drive-by” site reconnaissance was conducted of the majority of the portions of the subject property that are currently located along paved roadways. The drive-by site reconnaissance involved driving along Cannon Road, Faraday Avenue, Palomar Airport Road, and Melrose Drive to observe the land use along the majority of the subject property and to locate obvious indicators of hazardous waste use or storage. Additionally, portions of the surrounding streets (Avenida Encinas and Paseo del Norte) with State sites or leaking UST sites, as identified in the First Search report, were included in the drive-by site reconnaissance. Driving speeds generally ranged from 15 to 40 miles per hour. The drive-by site reconnaissance was conducted by Nicole Peacock of Dudek & Associates.

Ms. Peacock drove by 5600 Avenida Encinas, a former State site, as identified in the First Search report. The site is currently a flower distributor. No monitoring wells were observed in the street.

Ms. Peacock drove along Paseo del Norte, between Cannon Road and Car Country Drive. One monitoring well was observed in the street near the Pontiac dealership located at 5445 Paseo del Norte, less than 600 feet from the subject property. No other monitoring wells were observed in the street; however, much of the shoulder was covered by parked cars. The existence of a monitoring well in the street does not necessarily indicate that contamination extends to that location.

Beckman Instruments buildings were observed at 2470 Faraday Avenue in Carlsbad. No monitoring wells were observed in the street in front of the site.

The area of the future El Fuerte Road extension has been graded recently for a new housing community. This area is shown in Reach 6 and 8 of the blue alignment (Appendix A).

Several gas stations were observed on Melrose Drive in Vista and Oceanside. No monitoring wells were observed in the street near these gas stations during the drive-by reconnaissance.

Greenhouses and farms were observed near the subject property along Cannon Road, along the Breeze Hill area of Melrose Drive (between Buena Vista Drive and I-78), near the fire station north of I-78, and at the northern end of the subject property. Rusted metal equipment and broken concrete debris piles were also observed at the northern end of the subject property, approximately 500 feet south of North Santa Fe Avenue and east of Melrose Drive.



## 7. Public Agency Records Search Review

The regulatory database gives a listing of sites, within a 0.25 miles radius of the subject property, which are known to be chemical handlers, hazardous waste generators, or polluters. Information in these listings includes the location of the site relative to the subject property, sources of pollution, and the status of the site. The search performed for this assessment was conducted in May 2004 by Environmental First Search. Due to constraints with the First Search software, the subject property was broken up into two searches – one for the blue alignment and one for the yellow and green alignment. The database search summaries are included in Appendices B and C and the CD in Appendix C contains the complete database search reports.

According to the First Search Summary Report, 17 sites were located along the blue alignment of the subject property. These sites included RCRA Gen, ERNS, FINDS, Permits, REG UST/AST, and Leaking UST sites. Several of the 17 sites were listed in multiple databases, as 38 site listings were tabulated. Six different sites were identified in the First Search report as being located along the yellow and green alignments of the subject property. These sites included RCRA Gen, FINDS, SWL, and Permits sites. Four hundred eighty-five additional sites were mapped within 0.25 miles from the subject property (blue, green, and yellow alignments); however, several of these sites are duplicates and triplicates. The mapped sites are discussed in Sections 7.1 through 7.4. Due to inadequate address information, 286 facilities were cited but were unmapped for the blue, green, and yellow alignments. Approximately half of the unmapped sites were listed in both the blue alignment and green and yellow alignment searches. Therefore, there are less than 200 unmapped sites. The unmapped sites are discussed in Section 7.5.

No current National Priorities List sites were identified within the mapped or unmapped sites. The following sections describe which databases were searched and how many facilities were identified within those databases. A description of the databases is included in the back of the Environmental First Search reports.

### 7.1. U.S. Environmental Protection Agency (EPA) Federal Sources

The following computer databases were included in this search:

ACRONYM	DATABASE	SEARCH DISTANCE
NPL	National Priorities List (including proposed and delisted NPL sites)	0.25 mile
CORRACTS	Resource Conservation and Recovery Act (RCRA) Corrective Action	0.25 mile

CERCLIS	Comprehensive Environmental Response, Compensation and Liability Act (CERCLA)	0.25 mile
NFRAP	No Further Remedial Action Planned (CERCLIS)	0.25 mile
TSD	RCRA permitted treatment, storage or disposal facilities	0.25 mile
TRIS	Toxic Release Inventory Database	0.125 mile
RCRIS	RCRA registered small or large generators of hazardous waste	0.25 mile
RCRA NLR	RCRIS sites that are no longer regulated	0.125 mile
ERNS	Emergency Response Notification System of spills	0.125 mile
FINDS	Facility Index System/Facility Identification Initiative Program Summary Report	0.125 mile
HMIRS	Hazardous Materials Information Reporting System	0.05 mile
NCDB	National Compliance Database	0.125 mile
NPDES	National Pollution Discharge Elimination System	0.125 mile
Nuclear	The Nuclear Regulatory Commission's list of permitted nuclear facilities	0.25 mile
Releases	A subset of the EPA's ERNS database which have impacted air or surface water	0.05 mile
PADS	PCB Activity Database System	0.125 mile

The Narcotics Task Force Laboratory, located 0.12 miles from the blue alignment of the subject property, was identified in the NFRAP, ERNS, and FINDS databases. The Burroughs Corp (Unisys) site, located 0.01 miles from the yellow alignment, was identified in the NFRAP, RCRACOR, RCRA NLR, FINDS, State, SWL, Permits, and UST databases. These sites are described in more detail in Section 7.4.

Sixty-eight sites located within 0.25 miles of the subject property were identified in the RCRIS (RCRAGN) database. Ten sites were listed in the RCRANLR database. Fifty-eight sites were listed in the FINDS database for the three alignments. Limited information was provided on these sites. However, a listing in the FINDS or RCRA Generator databases does not indicate a release has occurred on the site. Therefore, it is unlikely that these sites have affected the environmental conditions at the subject

property and these sites are not discussed further unless they were listed in other databases.

Twelve sites, located within 0.125 miles of the subject property, were identified in the ERNS database. One Releases site was identified for a release to surface water. Because these sites typically indicate a release, they are discussed further in Section 7.4.

Five sites, located within 0.125 miles of the subject property were identified in the TRIS database. These are sites that have had or may be prone to releases. Therefore, these sites are discussed further in Section 7.4.

The Gemological Institute of America is listed in the Nuclear database. The Environmental First Search report states that this site handles exempt concentrations or items. Additionally, a listing on the Nuclear database does not necessarily indicate a release has occurred on the site. Therefore, this site is not discussed further.

The Federal Express facility was listed in the HMIRS database because of leaky shipments. The spills of chloroform and nickel fluoride were cleaned up and the leaky packages were placed in secondary containment and shipped back to the sender. Because of the nature of these releases and because of the immediate attention, they are not expected to have impacted the environmental conditions at the subject property and are therefore not discussed further.

One site, Electro Surface Tech in Carlsbad, was listed on the NCDB list. The site underwent an inspection; however, according to the Environmental First Search report, no action was warranted. Therefore this site is not discussed further.

A summary of the search distances and radius search findings is shown in the First Search Report (Appendices B and C).

## **7.2. California State Sources**

The following computer databases were included in this search:

ACRONYM	DATABASE	SEARCH DISTANCE
CAL-SITES (State Sites)	California Environmental Protection Agency (Cal-EPA) Department of Toxic Substances Control sites	0.25 mile
CHMIRS	California Hazardous Material Incident Report System	0.25 mile

State Landfill	State Landfill	0.25 mile
WMUDS/SWAT	Waste Management Unit Database/Solid Waste Assessment Test	0.25 mile
LUST	Leaking Underground Storage Tank	0.25 mile
SLIC (Spills)	Regional Water Quality Control Board clean-up sites	0.125 mile
SWF/LF	Solid Waste Information System	0.25 mile
CORTESE (State Sites)	State index of properties with hazardous waste	0.25 mile
UST/AST	Registered underground or aboveground storage tanks	0.25 mile

Beckman Instruments and Burroughs Corp (Unisys) were listed in the State Cortese database. Although the sites have since been removed from the Cortese database listing, the sites are discussed in detail in Section 7.4.

One SPILLS site was identified within 0.25 miles of the subject property. According to the San Diego County Department of Environmental Health (DEH) database, the case for this site, a residence located 0.13 miles from the subject property, is inactive and there is no history of environmental investigations for the site. Based on the nature of the site and the distance from the subject property, it is unlikely that the site has impacted the environmental conditions at the subject property.

Five sites were listed in the SWF/LF database. These sites are discussed further in Section 7.4.

Forty-four UST sites were identified within 0.25 miles of the subject property. A listing on the UST database does not indicate a release; therefore, they are not expected to have impacted the environmental conditions at the subject property. Twenty-four leaking USTs sites were identified within 0.25 miles of the subject property. UST sites within 0.02 miles of the subject property and all leaking UST sites are discussed in Section 7.4.

### 7.3. County Sources

The following computer databases were included in this search:

ACRONYM	DATABASE	SEARCH DISTANCE
HMMD (Permits)	SD County Hazardous Materials Management Division unauthorized release list	0.125 mile

One Hundred Eighty-two Permits sites, located within 0.125 miles of the subject property, were identified in the county computerized regulatory database records. The Permits sites included permits for USTs, waste streams, and chemical storage. The Environmental First Search report lists various wastes removed from the sites for disposal. Additionally, various chemicals were stored at the sites. Various violations regarding safety plans and container labels were listed in the database listings. A listing in the Permits database does not indicate a release has occurred on the site. Therefore, it is unlikely that these sites have affected the environmental conditions at the subject property and these sites are not discussed further unless they are listed in other databases. However, if the reported violation included disposal to an unauthorized point or storage of chemicals or waste in leaking containers or containers in poor condition, then the site was reviewed further in Section 7.4.

#### ***7.4. Detailed Regulatory Database Search Review***

The First Search report (Appendix B and C) references all facilities listed in the regulatory computer database within the search radii listed above. The information presented in this section was gathered from the First Search report and from the San Diego County DEH website, unless otherwise stated.

- The Narcotics Task Force Laboratory, located 0.12 miles from the blue alignment of the subject property, was identified in the NFRAP, ERNS, and FINDS databases. This site was a federal facility. It was added to the NPL in 1992 and removed from the NPL with no further remedial action planned (NFRAP) in 1994. No information was obtained from the two sources listed above or the Superfund archive site list that indicated why the site was on the NPL. The listing on the ERNS database was due to an incident in 1991 in which drugs being stored at the laboratory caught fire. This type of release would not be expected to impact the environmental conditions at the subject property. Additionally, because the site has NFRAP status, it is unlikely that contamination at the site, if any, would affect the subject property, 0.12 miles from the site.
- The Burroughs Corp (Unisys) site, located 0.01 miles from the yellow alignment, was identified in the NFRAP, RCACOR, RCAGN, FINDS, State, SWL, Permits, and UST databases. Burroughs Corp was a manufacturer of electronic parts. According to the Department of Toxic Substances Control (DTSC), the facility used 1,1,1-trichloroethylene, methylene chloride, butyl cellusolve, polypropylene, glycol, and other possible hazardous compounds. Additional wastes included an acid solution with metals, alkaline solution without metals, unspecified alkaline solutions, and unspecified solvent mixtures. DTSC reported that contaminated soil existed at the site. Storage and disposal methods included aboveground storage tanks, off-site disposal, on-site disposal, recycling, surface impoundments, and tank treatment. The facility contained hypalon-lined

evaporation/storage ponds. The ponds were not visible in the current aerial photograph reviewed (Reach 2 yellow alignment, Appendix A). The ponds were in use from the late 1960s or 1970s until 1983. In 1980 and 1981, the liner was broken. In 1980, a removal action was conducted in which 1640 tons of soil was removed. The site was placed on the NPL in 1981. The site was placed on the Cortese list in 1988. A site screening was completed in early 1989 and the site received no further action status under CERCLA in 1989. In 1990, the site was removed from the Cortese list.

The Burroughs Corp site contained four concrete, single-wall USTs. The tanks were installed in 1969, 1974, 1982, and 1982 and had capacities of 544, 600, 1,040, and 16,000 gallons, respectively. The contents of the tanks were not reported in the First Search Report or on the County DEH database. The tanks have been removed.

No groundwater monitoring or soil data was reviewed as a part of this Database Search investigation. Additionally, the locations of the ponds and chemical storage tanks are not known. Dudek recommends that mitigation include a review of the soil and groundwater data for the site and the location of contamination and potential contamination (storage tanks and ponds) with respect to the location of the proposed pipelines and the dewatering radius of influence, if applicable.

- Beckman Instruments in Carlsbad is located approximately 0.02 miles from the blue alignment and less than 0.12 miles from the green alignment. Limited information was contained in the Environmental First Search report and in the CERCLA and RCRA websites. The site was identified by EPA in 1989. The operations of the site included generation and off-site disposal of wastes. The EPA completed the preliminary assessment and recommended no further action in 1989. The site was referred to RCRA and is a RCRA large quantity generator of waste.

Aboveground storage tanks (ASTs) were observed on the site in the aerial photograph. Additionally, the site is listed in the UST database. According to the UST database the facility has 4 sumps with unspecified contents. According to the Permits database, the facility has stored various chemicals, including trichloroethylene, in 55-gallon drums and smaller containers. Additionally, the facility has stored diesel fuel, liquid nitrogen, sodium hydroxide, and sulfuric acid in aboveground storage tanks. The Permits database indicates that the facility was reported for a 1998 violation of disposal or causing the disposal of hazardous waste to an unauthorized point.

It is unknown if any contamination has been detected or if releases to the soil or groundwater have occurred at the site. Dudek recommends that mitigation include a review of any soil and groundwater data for the site and the location of contamination, if any, and potential contamination (storage tanks and drum

storage) with respect to the location of the proposed pipelines and the dewatering radius of influence, if applicable. Based on the aerial photograph, it appears that the ASTs and potential drum storage areas are located 400 to 600 feet from the subject property.

- Five facilities were indicated as solid waste landfills in the two Environmental First Search reports. These facilities include the Encina Power Plant, the former Palomar Airport landfill, the Plymouth Drive/Olive waste tire site, Burroughs Corp, and the Palomar Transfer Station. These sites are located 0.0 – 0.14 miles from the three pipeline alignments.

The Encina Power Plant has one waste management unit. The primary waste is non-contact cooling water and the secondary waste is non-hazardous solid wastes. The environmental conditions of the Encina Power Plant have been assessed in a Phase I Environmental Site Assessment (ESA). The Phase I ESA has not been made available to Dudek for review. Dudek recommends reviewing the Phase I ESA to determine if the environmental conditions at the power plant could be expected to impact the pipeline project.

The former Palomar Airport landfill is located adjacent to the green alignment and is approximately 0.25 miles from the blue alignment. According to information obtained from the California Integrated Waste Management Board (CIWMB), the former landfill contained 3 units. Unit 1 was located on the southwest side of the airport, and units 2 and 3 were east of the airport, as indicated in the aerial photograph (Reach 3, green alignment). The landfill was operated from 1962 until 1975 by the County of San Diego. Units 2 and 3 operated from 1968-1975. The landfill covered approximately 70 acres. The landfill accepted residential, commercial, industrial, agricultural, and pathogenic waste, including treated sludge. The total tonnage received by the facility was approximately 830,000 to 1,100,000 tons. The site contains an operating landfill gas collection system.

According to the CIWMB and the San Diego County DEH, the landfill contained a leaking UST. Based on the information supplied by the CIWMB, the leaking tank belongs to Western Flight Inc., with an address in the DEH database of simply Carlsbad, CA 92008. Western Flight Inc. reported a release to water in 1987 and releases to soil only in 1990 and 1992. Western Flight Inc. currently operates three single-wall jet fuel USTs.

Based on the aerial photograph (Reach 3, green alignment), the pipeline project goes through the landfill. As a part of the mitigation for this project, the survey coordinates of the landfill should be compared to the location of the proposed pipelines, and excavation of the landfill should not occur. The city of Carlsbad has stated that the green alignment will be moved 50 to 100 feet north of the landfill boundary to avoid excavation of the landfill. The groundwater monitoring data for the former landfill and the County files for Western Flight Inc. should be

reviewed to determine if contaminated soil or water will be encountered during the pipeline project.

The Plymouth Drive/Olive waste tire site is located 0.08 miles from the blue alignment of the subject property in Vista. The facility has been clean closed, meaning that no waste remains at the site. Therefore, it is unlikely that the former waste tire site has impacted the environmental conditions at the subject property.

The Burroughs Corporation site in Carlsbad was listed in the SWL database. The Burroughs site is listed as having one waste management unit with a primary waste of hazardous process waste. This waste management unit is most likely the evaporation pond that was used for waste disposal from the late 1960s or 1970s until 1983. As stated previously, the location and nature of contamination and potential contamination (storage tanks and ponds) with respect to the location of the proposed pipelines and the dewatering radius of influence, if applicable, should be reviewed.

The Palomar Transfer Station in Carlsbad was also listed in the SWL database. The Palomar Transfer Station accepts construction/demolition, green, industrial, and mixed municipal waste for transfer to off-site locations. Based on the nature of the site and the lack of waste disposal at the site, it is unlikely that the facility has impacted the environmental conditions at the subject property.

- Twelve ERNS sites and one Releases site were identified within 0.125 miles of the subject property. Three ERNS reports involved drug waste; one in which drug waste caught fire, one in which unspecified drug waste was spilled to land and cleaned up, and one in which one gallon of acid was thrown on people. One ERNS incident in Vista did not report a release, but instead involved the theft of two radioactive gauges. Another incident involved diazinon and boric acid that caught fire in a garage. An incident in Vista involved 50 pounds of solid ammonium sulfate that fell from a truck onto the street. The material was cleaned up by the public works department. According to the Office of Emergency Services, the ERNS incident at the Beckman Instruments facility in Carlsbad involved the delivery of one container of Arsenazo 3 at the site when two were ordered. Therefore this incident does not involve a release. These incidents are not expected to have impacted the environmental conditions of the subject property.

Additional ERNS incidents involved the puncture of a 10 gallon drum of dichloroacetic acid (material was contained at the site), oil leaking from a truck onto the ground at a trailer park in 1992, approximately 25 gallons of oil leaked from a transformer that was hit by a car 0.06 miles from the subject property (oil bermed and cleaned up, 2 gallons entered storm drain), and the overflow of a 350 gallon tank of oil onto the ground and storm drain 0.07 miles from the subject property (spill cleaned up by responsible party). Due to the nature of the



incidents, the fact that the spills were cleaned-up, and the distance from the sites to the subject property, it is unlikely that these spills to the land and storm drains would have impacted the environmental conditions at the subject property.

One additional ERNS incident was reported at 1515 S. Melrose in Vista (0.02 miles from the subject property). No information was presented for this incident. Dudek reviewed the archived listings of the Office of Emergency Services from 1993 through 2004 and the site was not observed in the listings. Therefore the incident is assumed to be more than 11 years old. The site is currently the Shadowridge Meadows Apartment complex. Based on the potential age of the incident and the land use, it is unlikely that the incident has impacted the environmental conditions at the subject property.

- Five sites, located within 0.125 miles of the subject property were identified in the TRIS database. These are sites that have had or may be prone to releases. These sites include Beckman Instruments (discussed previously in Section 7.4), Cobra Golf, Inc., Callaway Golf Co., Ferro Electronic Material Sys., and Tempo Research Corp. According to the County DEH database, Cobra Golf, Inc., located 0.05 miles from the green alignment, has not undergone any environmental assessments. Cobra Golf, Inc. has handled and disposed off-site metal and dust grindings, cleaning liquid, paint sludge, and acetone waste. Callaway Golf Co., Tempo Research Corp., and Ferro Electronic Material Systems have disposed of (off-site) and stored various wastes and chemicals; however the sites have not contained any tanks and have not undergone any environmental assessments. Based on the lack of reported releases at these sites, Dudek does not expect that the sites have impacted the environmental conditions at the subject property.
- Fourteen UST sites are located within 0.02 miles of the subject property. Six of these UST sites are also leaking UST sites and are discussed in the following bulleted section. The Burroughs Corp. and Beckman Instruments USTs were discussed previously in this section.

One 4,000 gallon capacity regular unleaded, single-wall UST at Grant General Contractors, 0.02 miles from the subject property, was installed in 1982 and has been closed by removal. One 1,000 gallon capacity leaded, single-wall UST at Omori Farms, 0.02 miles from the blue alignment of the subject property, was installed in 1973 and has exempt status. No leaks or failed leak tests have been reported for these sites.

USTs have been reported at two Arco Stations and two Chevron Stations in Vista. Each of these sites have two or three double wall tanks with a capacity greater than 10,000 gallons of unleaded or diesel fuel. The tanks are currently in operation and no leaks or failed leak tests have been reported.

Although no leaks have been reported and, therefore, contamination within the pipeline project area is not expected from these sites, Dudek recommends the development of a contingency plan in case previously undiscovered contamination is encountered. This recommendation is described in more detail in Section 8.

- Twenty-four leaking USTs sites were identified within 0.25 miles of the subject property.

Three facilities, Carlitas, Ken Grody GMC, and Coast Waste Management Inc., located more than 0.08 miles from the yellow and green alignment of the subject property, had releases to soil only. The cases have been closed by the County. Six facilities, Encina Power Plant, Daniels Cablevision, El Camino Rental, BFI Portable Service, Weadco Construction, and Agriculture Property Locade, located more than 0.08 miles from the blue alignment of the subject property, had releases to soil only. These cases have been closed by the County. Based on the releases to soil only, the distance from the subject property, and the closed status, these sites are not likely to have impacted the environmental conditions at the subject property.

Three facilities, Hoehn Motors, Toyota Carlsbad, and North County Regional Center have files that have been closed by the County. These sites had releases that impacted the soil only, that impacted groundwater with no beneficial uses, or had a tank that failed a leak test. Although these cases have been closed by the County, it is likely that some residual contamination remains in the soil or groundwater. Additionally, these sites are located within 0.05 miles of the subject property. Dudek recommends reviewing the County files to determine the concentrations and the location of the residual contamination relative to the pipeline project boundaries.

Two additional sites, located within 0.01 miles of the subject property, have had releases to soil only. These sites, the Texaco Station at 1580 Melrose in Vista and Norman Levine at 1120 N. Melrose in Vista, are in the site assessment or remedial action phases and have not been closed by the counties. Due to the close proximity of the sites to the subject property, contamination in the soil may be encountered during the project pipeline work. Therefore, Dudek recommends reviewing the County files to determine the concentrations and the location of the residual contamination relative to the pipeline project boundaries.

Limited information was obtained from the First Search report and the County DEH website for the Hobie Cat site on Oceanside Blvd. in Oceanside. This site is located 0.25 miles from the blue alignment of the subject property. Although the site is listed in the LUST database, the records on the County website do not indicate that the site has closed or active USTs. Additionally, the environmental investigation is due to a complaint. The records do not indicate that a release has

occurred; however, the records do state that a remedial action is underway. Due to the confusing nature of the information reviewed, although the site is 0.25 miles from the subject property, the County DEH files should be reviewed to determine if this site might have impacted the environmental conditions at the subject property.

Nine LUST sites have had releases that impacted the groundwater. These County cases are open and the sites are undergoing site assessments or remedial action. These sites are the North County Lincoln Mercury dealership at 5434 Paseo del Norte, Weseloh Chevrolet at 5335 Paseo del Norte, Shadowridge Texaco at 1590 Melrose Drive, Breeze Hill Ranch Construction at 333 S. Melrose Drive, a Texaco station at 210 S. Melrose Drive, the City of Vista fire station at 175 N Melrose Drive, the former State Farm Service Center at 145 N. Melrose Drive, the 7-Eleven at 470 N. Melrose Drive, and the abandoned service station at 485 N. Melrose Drive. These sites are located between 0 and 0.09 miles from the subject property. According to the limited data reviewed, some of the sites have groundwater contaminated with methyl tertiary butyl ether (MTBE), at concentrations up to 4,000 micrograms per liter. Dudek recommends reviewing the County files to determine the concentrations and the location of the contamination relative to the pipeline and dewatering (if applicable) project boundaries.

- A few of the 182 Permits sites located within 0.125 miles from the subject property have received notices of violation for causing the disposal of hazardous waste to an unauthorized location or for storing hazardous waste in dilapidated containers. Although these violations do not necessarily indicate a release to soil or groundwater, such a release is possible with poor storage conditions and disposal methods. Therefore, these sites should be reviewed further to determine if the sites may have impacted the environmental conditions at the subject property. The sites with these violations are:
  - Hoehn Audi at 5215 Car Country Drive
  - Plaza Automotive at 1060 Auto Center
  - Toyota Carlsbad at 5124 Paseo del Norte
  - Legoland at 1 Lego Drive
  - Chicago Brothers Printing at 2195 Faraday Avenue
  - International Digital Tech at 5923 Farnsworth Court
  - Mardx Diagnostics at 5919 Farnsworth Court
  - El Camino Rental at 5701 El Camino Real
  - Beckman Coulter (Beckman Instruments) at 2470 Faraday Avenue
  - Carlsbad City Fleet Maintenance at 2480 Impala Drive
  - Max Cleaners at 3529 Cannon Road
  - Orlimar Golf at 1385 Park Center Drive
  - Palomar Technologies at 2230 Oak Ridge Way
  - Vista Industrial Products, Inc. at 1395 Park Center Drive
  - House 2 Home at 1725 Hacienda Drive
  - Chevron Olive at 485 N. Melrose Drive

- Bazooka Racing at 1338 N. Melrose Drive
- Creative Printing at 1132 Melrose Drive
- Euro Pacific at 1210 N. Melrose Drive
- JL Bentwood Automotive at 1146 N. Melrose Drive
- Tom Kennedy Auto Repair at 1330 N. Melrose Drive
- Hoehn Honda at 5454 Paseo del Norte
- Weseloh Chevrolet at 5335 Paseo del Norte
- Bob Baker Jeep-Eagle/Hyundai at 5555 Car Country Drive
- Worthington Dodge at 5365 Car Country Drive
- Bob Baker Mitsubishi at 5515 Car Country Drive

### ***7.5. Unmapped Sites***

Due to inadequate address information, 286 facilities were cited but were unmapped for the blue, green, and yellow alignments. Approximately half of the unmapped sites were listed in both the blue alignment and green and yellow alignment searches. Therefore, there are less than 200 unmapped sites.

The unmapped sites are located in the cities of Carlsbad, San Marcos, Vista, and Oceanside. The majority of the unmapped sites are located outside of the 1 mile search radius.

The location or general location of 34 of the unmapped sites could not be determined based on information provided in the First Search report. The unmapped sites that could not be located included NFRAP, ERNS, NPDES, Finds, SWL, Permits, LUST, and Releases sites:

- One NFRAP site at an unknown location in Carlsbad had a release that was cleaned up by the Coast Guard. It is likely that this release was in the ocean and therefore would not impact the environmental conditions at the subject property. Additionally, according to the Superfund Archive website, the total site cleanup costs were less than \$2,000. Therefore, it is assumed that the release was a very small release.
- The ERNS sites included two non-release train accidents, two drug waste incidents, two sewage spills, and one incident with no details reported. These incidents are not expected to have impacted the subject property.
- Several NPDES, Finds, and Permits sites were not located. The NPDES, Finds, and the majority of the Permits listings are not indicative of a release. The Permits sites with violations indicative of releases were also listed in the LUST database.
- Five LUST sites could not be located. These sites, located in Carlsbad and Vista reported releases to soil only. Four of the five cases have been closed and one is undergoing remedial action. Because these releases are to soil only and because the sites are not located on the streets included in

the subject property, it is unlikely that these releases have impacted the environmental conditions at the subject property.

- One SWL site could not be located. The site, named Carlsbad Landfill, is a non-hazardous landfill. The site is an inactive landfill that is not open to the public. Dudek contacted the County of San Diego Solid Waste Division, listed as the site contact; however, they could not locate information on the landfill. They stated that the landfill may be the Palomar Airport Landfill, which is discussed in the previous section.
- One Releases site could not be located. The release involved 10 gallons of gasoline from a ski boat in the Agua Hedionda Lagoon. The release was contained using a boom, and is therefore unlikely to have impacted the environmental conditions at the subject property.

Several unmapped sites were identified as being located less than 0.25 miles from the subject property.

- Five ERNS sites were identified by Dudek as being located within approximately 0.25 miles of the subject property. These incidents included two releases of sulfuric acid to the air, a drug waste release on Interstate 5, an observation of oil in a man-made, concrete-lined lake, and a release of sulfuric acid to Interstate 5 (cleaned up). It is not likely that these releases have impacted the environmental conditions at the subject property.
- The Encina Power Plant was listed as an NPDES and Finds site. A listing on the NPDES and Finds databases does not indicate that a release occurred.
- The Maryland Drive Elementary School site is listed as a State site. This was a proposed school site. A preliminary environmental assessment (PEA) was completed for the site. Based on the findings of the PEA, the DTSC concurred that the site did not propose a risk and granted no further action for the site.
- The Palomar Landfill is listed in the SWL database. This site is discussed in the previous section.
- Eight Permits sites were identified by Dudek as being within approximately 0.25 miles from the subject property. These listings are not associated with releases; therefore, these sites are not expected to have impacted the environmental conditions at the subject property.
- Two LUST were identified by Dudek as being located within approximately 0.25 miles from the subject property. The releases at these sites impacted the soil only. The County cases for these releases are closed. Therefore, it is unlikely that the releases have impacted the environmental conditions at the subject property.
- Three Releases sites were identified by Dudek as being located within 0.25 miles of the subject property. These releases include an unknown release at the Encina Power Plant, a non-release drill at the Encina Power

Plant, and a release of an unknown substance from a pipeline to a creek in Carlsbad. These releases are not expected to have impacted the environmental conditions at the subject property.

## 8. Conclusions and Recommendations

This Environmental Database Search investigation consisted of a regulatory database search of ASTM-standard Local, County, State, and Federal databases, a review of regulatory databases available on the internet, a limited “drive-by” site reconnaissance, and a review of a current aerial photograph and map. This Environmental Database Search does not contain all items included in a Phase I Environmental Site Assessment. The purpose of this investigation is to identify possible on- or off-site releases or disposal of manufacturing or other wastes if such information is contained within regulatory reports and databases or is evident from a limited “drive-by” site reconnaissance. This assessment satisfies the California Environmental Quality Act requirement to determine if the subject property is included on a list of hazardous materials sites compiled pursuant to Government Code Section 65962.5.

Information obtained during the hazard assessment indicated that the subject property consists of approximately 32 miles of roadways, road easements, agricultural, and undeveloped land. The surrounding area mainly consists of commercial, light industrial, and agricultural sites, undeveloped land, and residences. The history of the subject property was not researched and is not known. The project design with respect to the depth of excavation and necessity of dewatering along the chosen pipeline alignment has yet to be completed.

Based on the database review, current aerial photograph review, and limited “drive-by” site reconnaissance conducted for this investigation, several sources adjacent to and within 0.25 miles of the site have the potential to impact the soil and groundwater beneath the subject property. These sites are discussed in Section 7.4 and are shown on Figure 1 as the following numbered sites:

- 1) The Burroughs Corp (Unisys), 5600 Avenida Encinas
- 2) Beckman Instruments, 2470 Faraday Avenue
- 3) Palomar Airport Landfill, 2016 Palomar Airport Road
- 4) Western Flight Inc., Carlsbad
- 5) Hoehn Motors, 5556 Paseo del Norte
- 6) Toyota Carlsbad, 5124 Paseo del Norte
- 7) North County Regional Center, 325 S. Melrose Drive
- 8) Texaco Station, 1580 Melrose Drive
- 9) Norman Levine, 1120 N. Melrose Drive
- 10) Hobie Cat, 4925 E. Oceanside Blvd
- 11) North County Lincoln Mercury, 5434 Paseo del Norte
- 12) Wesleoh Chevrolet, 5335 Paseo del Norte

- 13) Shadowridge Texaco, 1590 Melrose Drive
- 14) Breeze Hill Ranch Construction, 333 S. Melrose Drive
- 15) Texaco Station, 210 S. Melrose Drive
- 16) City of Vista Fire Station, 175 N. Melrose Drive
- 17) Former State Farm Service Center, 145 N. Melrose Drive
- 18) 7-Eleven, 470 N. Melrose Drive
- 19) Abandoned service station, 485 N. Melrose Drive
- 20) Hoehn Audi, 5215 Car Country Drive
- 21) Plaza Automotive, 1060 Auto Center
- 22) Legoland, 1 Lego Drive
- 23) Chicago Brothers Printing, 2195 Faraday Avenue
- 24) International Digital Tech, 5923 Farnsworth Court
- 25) Mardx Diagnostics, 5919 Farnsworth Court
- 26) El Camino Rental, 5701 El Camino Real
- 27) Carlsbad City Fleet Maintenance, 2480 Impala Drive
- 28) Max Cleaners, 3529 Cannon Road
- 29) Orlimar Golf, 1385 Park Center Drive
- 30) Palomar Technologies, 2230 Oak Ridge Way
- 31) Vista Industrial Products, Inc., 1395 Park Center Drive
- 32) House 2 Home, 1725 Hacienda Drive
- 33) Bazooka Racing, 1338 N. Melrose Drive
- 34) Creative Printing, 1132 Melrose Drive
- 35) Euro Pacific, 1210 N. Melrose Drive
- 36) JL Bentwood Automotive, 1146 N. Melrose Drive
- 37) Tom Kennedy Auto Repair, 1330 N. Melrose Drive
- 38) Hoehn Honda, 5454 Paseo del Norte
- 39) Bob Baker Jeep-Eagle/Hyundai, 5555 Car Country Drive
- 40) Worthington Dodge, 5365 Car Country Drive
- 41) Bob Baker Mitsubishi, 5515 Car Country Drive

As stated in Section 7.4, Dudek recommends reviewing the County and possibly the Regional Water Quality Control Board (RWQCB) or DTSC files to determine the concentrations and the location of the potential contamination relative to the pipeline and dewatering (if applicable) project boundaries. Additionally, Dudek recommends the development of a contingency plan in case previously undiscovered or unanticipated contamination is encountered.

The subject property and surrounding mapped sites are not currently included on a list of hazardous materials sites compiled pursuant to Government Code Section 65962.5. Two sites have once been included on the list; however, they have since been removed from the list. Although the two sites have been delisted, the files for the sites should be reviewed to determine if contamination remains that could impact construction activities at the subject property.

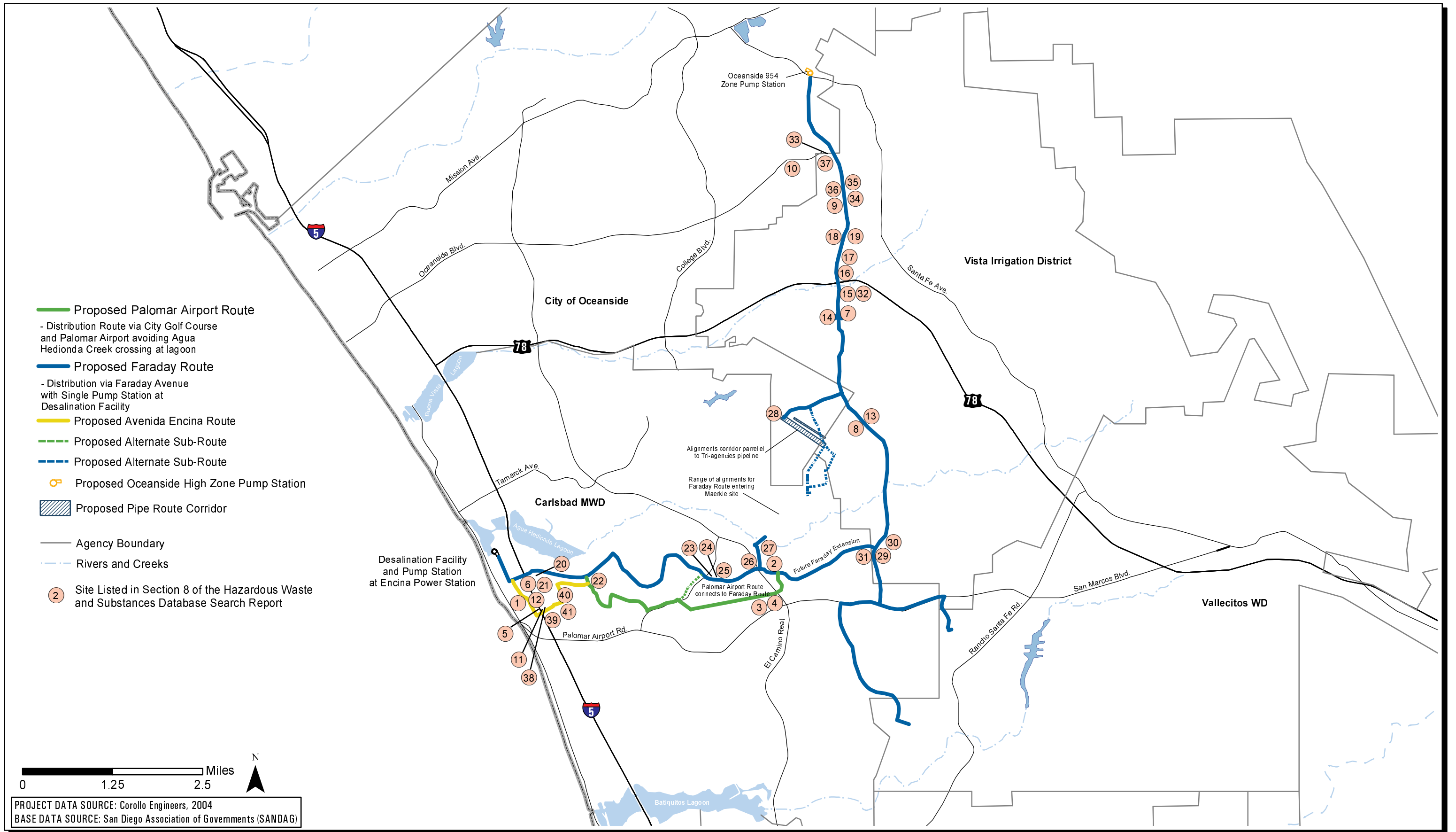
Based on the findings in this report, Dudek recommends further investigation in the form of file reviews. Based on the file review, if contamination is expected in the project area, then proper mitigation should occur. Additionally, a contingency plan should be used in case unanticipated contamination is encountered. The project design, with respect to depth of excavations and dewatering areas, should be determined by the time the file review is conducted so the location and depth of near-by contamination, if any, can be compared to the location and depth of excavation and dewatering. Additionally, due to the numerous agricultural sites in the vicinity of the site, Dudek recommends that the project engineers be aware that dewatering any portion of the site may generate water with elevated concentrations of nitrate and phosphate that may complicate the discharge of groundwater produced by dewatering.

## **8. Limitations**

The findings and conclusions presented in this report are professional opinions based solely upon the indicated data described in this report and our interpretation of the available information and documents reviewed. Dudek & Associates, Inc. makes no warranty as to the accuracy of statements made by others or the accuracy of information included in documentation reviewed in connection with this study. It should be recognized that this study was not intended to be a definitive investigation of potential contamination at the subject property and that the recommendations do not necessarily include all conditions that may be present. Because the scope of the investigation was limited, it is possible that currently unrecognized conditions or contamination might exist at the subject property.

No warranties or guarantees or representations, expressed or implied, are made by Dudek & Associates, except that this report has been prepared in accordance with current generally accepted practices and standards consistent with the level of care and skill exercised under similar circumstances by other professionals performing the same or similar services. The conclusions are intended exclusively for the purpose outlined herein and may not be suitable to satisfy the needs of other users. Thus, any use or reuse of this document is at the sole risk of said user.





Hazardous Waste and Substances Database Search  
**Regional Map**

**FIGURE**  
**1**

*TRACK ► INFO SERVICES, LLC*

# **Environmental FirstSearch™ Report**

**TARGET PROPERTY:**

**CANNON ROAD**

**CARLSBAD CA 92009**

Job Number: 4062-02

**PREPARED FOR:**

05-04-04



*Tel: (323) 664-9981*

*Fax: (323) 664-9982*

# Environmental FirstSearch Search Summary Report

**Target Site:** CANNON ROAD  
CARLSBAD CA 92009

## FirstSearch Summary

Database	Sel	Updated	Radius	Site	1/8	1/4	1/2	1/2>	ZIP	TOTALS
NPL	Y	04-08-04	0.25	0	0	0	-	-	0	0
CERCLIS	Y	02-09-04	0.25	0	0	0	-	-	1	1
NFRAP	Y	02-09-04	0.25	0	1	0	-	-	1	2
RCRA TSD	Y	02-09-04	0.25	0	0	0	-	-	0	0
RCRA COR	Y	02-09-04	0.25	0	0	0	-	-	0	0
RCRA GEN	Y	02-09-04	0.25	4	25	19	-	-	5	53
RCRA NLR	Y	02-09-04	0.12	0	4	-	-	-	1	5
ERNS	Y	12-31-03	0.25	5	6	1	-	-	31	43
NPDES	Y	01-26-04	0.12	0	0	-	-	-	8	8
FINDS	Y	07-16-98	0.12	3	31	-	-	-	12	46
TRIS	Y	01-30-04	0.12	0	7	-	-	-	1	8
State Sites	Y	03-02-04	0.25	0	1	0	-	-	8	9
Spills-1990	Y	07-01-03	0.25	0	0	1	-	-	0	1
Spills-1980	N	NA	0.12	-	-	-	-	-	-	-
SWL	Y	03-08-04	0.25	0	1	2	-	-	10	13
Permits	Y	02-11-04	0.12	12	151	-	-	-	51	214
Other	Y	03-02-04	0.12	0	1	-	-	-	0	1
REG UST/AST	Y	03-17-04	0.25	5	16	7	-	-	5	33
Leaking UST	Y	03-08-04	0.25	9	18	8	-	-	35	70
State Wells	N	NA	0.25	-	-	-	-	-	-	-
Aquifers	N	NA	0.25	-	-	-	-	-	-	-
ACEC	N	NA	0.25	-	-	-	-	-	-	-
Wetlands	N	11-20-00	0.25	-	-	-	-	-	-	-
Floodplains	N	09-01-98	0.25	-	-	-	-	-	-	-
Nuclear Permits	Y	04-30-99	0.25	0	0	1	-	-	0	1
Historic/Landmark	N	09-01-02	0.25	-	-	-	-	-	-	-
Federal Land Use	N	06-17-98	0.25	-	-	-	-	-	-	-
Federal Wells	N	05-19-03	0.25	-	-	-	-	-	-	-
Releases(Air/Water)	Y	12-31-03	0.05	0	1	-	-	-	11	12
HMIRS	Y	03-31-03	0.05	0	2	-	-	-	0	2
NCDB	Y	01-15-04	0.12	0	1	-	-	-	0	1
PADS	Y	03-01-04	0.12	0	0	-	-	-	0	0
Federal Other	N	NA	0.25	-	-	-	-	-	-	-
Misc	N	NA	0.25	-	-	-	-	-	-	-
Towers	N	08-16-01	0.25	-	-	-	-	-	-	-
Soils	N	03-18-97	0.25	-	-	-	-	-	-	-
Receptors	N	01-01-95	0.25	-	-	-	-	-	-	-
- TOTALS -				38	266	39	0	0	180	523

### Notice of Disclaimer

Due to the limitations, constraints, inaccuracies and incompleteness of government information and computer mapping data currently available to TRACK Info Services, certain conventions have been utilized in preparing the locations of all federal, state and local agency sites residing in TRACK Info Services's databases. All EPA NPL and state landfill sites are depicted by a rectangle approximating their location and size. The boundaries of the rectangles represent the eastern and western most longitudes; the northern and southern most latitudes. As such, the mapped areas may exceed the actual areas and do not represent the actual boundaries of these properties. All other sites are depicted by a point representing their approximate address location and make no attempt to represent the actual areas of the associated property. Actual boundaries and locations of individual properties can be found in the files residing at the agency responsible for such information.

### Waiver of Liability

Although TRACK Info Services uses its best efforts to research the actual location of each site, TRACK Info Services does not and can not warrant the accuracy of these sites with regard to exact location and size. All authorized users of TRACK Info Services's services proceeding are signifying an understanding of TRACK Info Services's searching and mapping conventions, and agree to waive any and all liability claims associated with search and map results showing incomplete and or inaccurate site locations.

***Environmental FirstSearch  
Site Information Report***

**Request Date:** 05-04-04  
**Requestor Name:** Nicole Peacock  
**Standard:** LINEAR

**Search Type:** LINEAR  
**Job Number:** 4062-02

**TARGET ADDRESS:** CANNON ROAD  
 CARLSBAD CA 92009

*Demographics*

<b>Sites:</b> 523	<b>Non-Geocoded:</b> 180	<b>Population:</b> NA
<b>Radon:</b> NA		

*Site Location*

	<u>Degrees (Decimal)</u>	<u>Degrees (Min/Sec)</u>	<u>UTMs</u>
<b>Longitude:</b>	-117.279772	-117:16:47	<b>Easting:</b> 473914.913
<b>Latitude:</b>	33.171448	33:10:17	<b>Northing:</b> 3670137.074
			<b>Zone:</b> 11

*Comment*

<b>Comment:</b> 25.5 MI - BLUE ALIGNMENT
--

*Additional Requests/Services*

<b>Adjacent ZIP Codes:</b> 0.25 Mile(s)	<b>Services:</b>
---	------------------

<u>ZIP Code</u>	<u>City Name</u>	<u>ST</u>	<u>Dist/Dir</u>	<u>Sel</u>	<u>Requested?</u>	<u>Date</u>
92008	CARLSBAD	CA	0.00 --	Y	Sanborns	No
92056	OCEANSIDE	CA	0.00 --	Y	Aerial Photographs	No
92069	SAN MARCOS	CA	0.00 --	Y	Topographical Maps	No
92083	VISTA	CA	0.00 --	Y	City Directories	No
92084	VISTA	CA	0.00 --	Y	Title Search	No
					Municipal Reports	No
					Online Topos	No

## Environmental FirstSearch Sites Summary Report

**TARGET SITE:** CANNON ROAD  
CARLSBAD CA 92009

**JOB:** 4062-02  
25.5 MI - BLUE ALIGNMENT

**TOTAL:** 523      **GEOCODED:** 343      **NON GEOCODED:** 180      **SELECTED:** 0

ID	DB Type	Site Name/ID/Status	Address	Dist/Dir	Map ID
1	NFRAP	NARCOTICS TASK FORCE LABORATORY CA1150090602/NFRAP-N	2461 IMPALA DR. CARLSBAD CA 92008	0.12 NE	1
2	RCRAGN	HOEHN AUDI CAD983664129/SGN	5215 CAR COUNTRY DR CARLSBAD CA 92008	0.01 NE	2
3	RCRAGN	HOEHN INFINITI CAR000020826/LGN	5245 CAR COUNTRY DR CARLSBAD CA 92008	0.04 SW	3
4	RCRAGN	PACIFIC JEEP EAGLE CAD982435190/SGN	5365 CAR COUNTRY DRIVE CARLSBAD CA 92008	0.24 SW	4
5	RCRAGN	TOYOTA CARLSBAD USED CARS CAD982019176/SGN	5124 PASEO DEL NORTE CARLSBAD CA 92008	0.03 SE	5
6	RCRAGN	ZENITH AERIAL INC CAD981989429/SGN	5205 AVENIDA ENCINAS STE 5 CARLSBAD CA 92008	0.19 SE	6
7	RCRAGN	INVITROGEN CAR000020651/SGN	1600 FARADAY AVE CARLSBAD CA 92008	0.01 SW	7
8	RCRAGN	ACUSHNET CO CAR000036095/SGN	1812 AND 1818 ASTON AVE CARLSBAD CA 92008	0.22 SW	8
9	RCRAGN	PURITAN BENNETT CORP CAD983604364/SGN	2200 FARADAY AVE CARLSBAD CA 92008	0.05 NE	9
10	RCRAGN	INVITROGEN CORPORATION CAR000108027/LGN	5781 VAN ALLEN WAY CARLSBAD CA 92009	0.01 NE	10
11	RCRAGN	PURITAN BENNETT CORP CAD983605783/SGN	2251 FARADAY AVE CARLSBAD CA 92008	0.06 NE	11
12	RCRAGN	CALLAWAY GOLF COMPANY CAR000047381/LGN	2180 RUTHERFORD ROAD CARLSBAD CA 92008	0.13 SW	12
13	RCRAGN	ISIS PHARMACEUTICALS CAR000082875/SGN	1891 RUTHERFORD RD CARLSBAD CA 92008	0.00 --	13
14	RCRAGN	ISIS PHARMACEUTICALS CAR000017459/SGN	1896 RUTHERFORD RD CARLSBAD CA 92008	0.00 --	14
15	RCRAGN	ISIS PHARMACEUTICALS CAD982504458/LGN	2280 FARADAY AVENUE CARLSBAD CA 92008	0.07 NE	15
16	RCRAGN	QUOREX PHARMACEUTICALS INC CAR000110684/SGN	1890 RUTHERFORD RD CARLSBAD CA 92008	0.00 --	16
17	RCRAGN	BIOTA INC CAR000116079/SGN	2232 RUTHERFORD RD CARLSBAD CA 92008	0.06 SE	17
18	RCRAGN	COBRA GOLF INC CAD983656851/LGN	5928 FARNSWORTH CT CARLSBAD CA 92008	0.20 SW	18
19	RCRAGN	DAIMLER CHRYSLER PACIFICA CAD981384977/SGN	2250 RUTHERFORD RD CARLSBAD CA 92008	0.19 SE	19
20	RCRAGN	EAGLE ONE CAR000051599/SGN	5927 LANDAU CT CARLSBAD CA 92008	0.09 SE	20
21	RCRAGN	MELLES GRIOT LASER DIVISION CAD982499691/SGN	2251 RUTHERFORD RD CARLSBAD CA 92008	0.19 SE	21

## *Environmental FirstSearch Sites Summary Report*

**TARGET SITE:** CANNON ROAD  
CARLSBAD CA 92009

**JOB:** 4062-02  
25.5 MI - BLUE ALIGNMENT

**TOTAL:** 523      **GEOCODED:** 343      **NON GEOCODED:** 180      **SELECTED:** 0

<b>ID</b>	<b>DB Type</b>	<b>Site Name/ID/Status</b>	<b>Address</b>	<b>Dist/Dir</b>	<b>Map ID</b>
22	RCRAGN	SMITH MFG, INC CAD980889091/SGN	2221 RUTHERFORD RD CARLSBAD CA 92008	0.19 SW	22
23	RCRAGN	TACAN CORPORATION CAD982498917/SGN	2330 FARADAY AVE CARLSAD CA 92008	0.07 NE	23
24	RCRAGN	BECKMAN COULTER, INC. CAD072518517/LGN	2470 FARADAY AVE. CARLSBAD CA 92008	0.02 SW	24
25	RCRAGN	CALLAWAY GOLF COMPANY CAD983665779/LGN	2285 RUTHERFORD ROAD CARLSBAD CA 92008	0.20 SE	25
26	RCRAGN	KINETICS SERVICE CO CAP000073783/SGN	5607 PALMER WAY CARLSBAD CA 92008	0.01 NE	26
27	RCRAGN	TAYLOR MADE GOLF CO INC CAD982030983/SGN	2440 IMPALA DR CARLSBAD CA 92008	0.12 NE	27
28	RCRAGN	CITY OF CARLSBAD CAD983667718/SGN	2480 IMPALA DR CARLSBAD CA 92008	0.12 NE	28
29	RCRAGN	ONE HOUR MARTINIZING CA0000909515/SGN	3529 CANNON RD STE 2F OCEANSIDE CA 92054	0.10 NW	29
30	RCRAGN	ALLISON X-RAY COMPANY CAD982512386/TR	950 S MELROSE DR VISTA CA 92083	0.01 SW	30
31	RCRAGN	PLAZA CLEANERS CAD982446445/SGN	1605 S MELROSE DR UNIT D VISTA CA 92083	0.06 SW	31
32	RCRAGN	MELROSE DRY CLEANING CAD982507170/SGN	1680 S MELROSE DR VISTA CA 92083	0.03 SW	32
33	RCRAGN	CHEVRON STATION NO 201962 CAD983659137/SGN	2295 S MELROSE DR VISTA CA 92083	0.02 NE	33
34	RCRAGN	FERRO ELECTRONIC MATERIALS CAR000064378/LGN	1395 ASPEN WAY VISTA CA 92083	0.02 NE	34
35	RCRAGN	KOLLMORGEN MAGNEDYNE CAR000003178/SGN	1360 PARK CTR DR VISTA CA 92083	0.17 NE	35
36	RCRAGN	ORLIMAR GOLF COMPANY INC CAR000094599/SGN	1385 PARK CENTER DR VISTA CA 92083	0.03 NE	36
37	RCRAGN	STARS & STRIPES MOTORSPORTS CAD983591165/SGN	2839 LOKER AVE EAST CARLSBAD CA 92008	0.25 NE	37
38	RCRAGN	ACUSHNET COMPANY CAR000057844/LGN	2819 LOKER AVENUE EAST CARLSBAD CA 92008	0.16 NE	38
39	RCRAGN	AMERICAN FAUCET AND COATINGS CO. CAR000056754/LGN	3280 CORPORATE VIEW DR. VISTA CA 92083	0.19 NE	39
40	RCRAGN	ANACOMP INC CAR000101485/SGN	1491 POINSETTIA VISTA CA 92083	0.22 NW	40
41	RCRAGN	TEXACO SERVICE STATION CAR000090738/SGN	210 MELROSE VISTA CA 92083	0.01 NE	41

## Environmental FirstSearch Sites Summary Report

**TARGET SITE:** CANNON ROAD  
CARLSBAD CA 92009

**JOB:** 4062-02  
25.5 MI - BLUE ALIGNMENT

**TOTAL:** 523      **GEOCODED:** 343      **NON GEOCODED:** 180      **SELECTED:** 0

ID	DB Type	Site Name/ID/Status	Address	Dist/Dir	Map ID
42	RCRAGN	VISTA SERVICE STATION CAD981694912/SGN	325 MELROSE VISTA CA 92083	0.00 --	42
43	RCRAGN	7 ELEVEN #13625 SO PAC CAD981985427/SGN	470 N MELROSE VISTA CA 92083	0.01 NW	43
44	RCRAGN	AMERICAN MOTORCYCLE CAD983601626/SGN	460 OLIVE AVE VISTA CA 92083	0.16 NE	44
45	RCRAGN	BENDMAC MANUFACTURING CAR000074583/SGN	440 OLIVE AVE UNIT P VISTA CA 92083	0.19 NE	45
46	RCRAGN	DELAUDER REFRIGERATION CAD982408940/SGN	467 OLIVE AVE VISTA CA 92083	0.15 NE	46
47	RCRAGN	PROFESSIONAL TRUCK & AUTO SERV CAD982492928/SGN	1304 N MELROSE DR STE J VISTA CA 92083	0.02 SW	47
48	RCRAGN	CITY OF OCEANSIDE CA0000385260/SGN	4925 OCEANSIDE BLVD BLDG A OCEANSIDE CA 92056	0.22 SW	48
49	RCRAGN	HOBIE CAT CO CAD044346260/SGN	4925 E OCEANSIDE BLVD OCEANSIDE CA 92056	0.22 SW	48
50	RCRANLR	CALLAWAY GOLF CO CAR000017038/NLR	5925 PRIESTLY DR CARLSBAD CA 92008	0.07 SE	49
51	RCRANLR	EAGLE ONE CAR000051599/NLR	5927 LANDAU CT CARLSBAD CA 92008	0.09 SE	20
52	RCRANLR	ISIS PHARMACEUTICALS CAD983655366/NLR	2236 RUTHERFORD RD CARLSBAD CA 92008	0.07 SE	50
53	RCRANLR	SIERRACIN MAGNEDYNE CAD981396971/NLR	2258 RUTHERFORD RD CARLSBAD CA 92008	0.04 SE	51
54	ERNS	ROADWAY EXPRESS 643589/HIGHWAY RELATED	ISIS PHARMACEUTICALS 2280 FARA CARLSBAD CA	0.07 NE	15
55	ERNS	NRC-589243/STORAGE TANK	2470 FARADAY CARLSBED CA	0.02 SW	24
56	ERNS	NARCOTICS TASK FORCE 231428/FIXED FACILITY	2461 IMPALA CARLSBAD CA 92008	0.12 NE	1
57	ERNS	UNK 114422/UNKNOWN	1515 S MELROSE VISTA CA 92083	0.02 SW	52
58	ERNS	UNKNOWN 353479/FIXED FACILITY	599 HACIENDA CT VISTA CA 92083	0.10 NE	53
59	ERNS	240434/FIXED FACILITY	325 S. MELROSE VISTA CA 92083	0.00 --	42
60	ERNS	UNKNOWN 205672/UNKNOWN (NRC)	215 N. MELROSE VISTA CA 92083	0.00 --	54
61	ERNS	UNKNOWN 205669/UNKNOWN (NRC)	215 NORTH MELROSE DR VISTA CA 92083	0.00 --	54

## *Environmental FirstSearch Sites Summary Report*

**TARGET SITE:** CANNON ROAD  
CARLSBAD CA 92009

**JOB:** 4062-02  
25.5 MI - BLUE ALIGNMENT

**TOTAL:** 523      **GEOCODED:** 343      **NON GEOCODED:** 180      **SELECTED:** 0

<b>ID</b>	<b>DB Type</b>	<b>Site Name/ID/Status</b>	<b>Address</b>	<b>Dist/Dir</b>	<b>Map ID</b>
62	ERNS	UNKNOWN 263948/HIGHWAY RELATED	MALROSE AVE & WEST VISTA WAY VISTA CA 92083	0.00 --	55
63	ERNS	UNKNOWN 275722/FIXED FACILITY	510 NORTH MELROSE SPACE C-6 VISTA CA 92083	0.00 --	56
64	ERNS	SAN DIEGO GAS AND ELECTRC 548476/FIXED FACILITY	4909 MEADOWBROOK DRIVE OCEANSIDE CA 92056	0.06 SW	57
65	ERNS	UNKNOWN 210332/FIXED FACILITY	528 COCKATOO CIRCLE VISTA CA 92083	0.19 NE	58
66	FINDS	BOB BAKER CADILLAC SUBARU CAD983664129	5215 CAR COUNTRY DR CARLSBAD CA 92008	0.01 NE	2
67	FINDS	DISCOVER INFINITI CARSLBAD CA0002110526	5245 CAR COUNTRY DR CARLSBAD CA 92008	0.04 SW	3
68	FINDS	TOYOTA CARLSBAD USED CARS CAD982019176	5124 PASEO DEL NORTE CARLSBAD CA 92008	0.03 SE	5
69	FINDS	INVITROGEN CA0002110518	1600 FARADAY AVE CARLSBAD CA 92008	0.01 SW	7
70	FINDS	PURITAN BENNETT CORP CAD983604364	2200 FARADAY AVE CARLSBAD CA 92008	0.05 NE	9
71	FINDS	PURITAN BENNETT CORP CAD983605783	2251 FARADAY AVE CARLSBAD CA 92008	0.06 NE	11
72	FINDS	BEI MOTION SYSTEMS CO CAD982033052	2280 FARADAY AVE CARLSBAD CA 92008	0.07 NE	15
73	FINDS	COBRA GOLF INC CA0001890540	5927 AND 5928 FARNSWORTH CT CARLSBAD CA 92008	0.10 SW	59
74	FINDS	ISIS PHARMACEUTICALS CAD982504458	2280 FARADAY AVE STE B CARLSBAD CA 92008	0.07 NE	15
75	FINDS	ISIS PHARMACEUTICALS CA0002110484	1896 RUTHERFORD RD CARLSBAD CA 92008	0.00 --	14
76	FINDS	TACAN CORPORATION CAD982498917	2330 FARADAY AVE CARLSBAD CA 92008	0.07 NE	23
77	FINDS	WEST COAST COMPOSITES INC CAD983656851	5928 FARNSWORTH CT CARLSBAD CA 92008	0.10 SW	60
78	FINDS	CALLAWAY GOLF CAD983665779	2285 RUTHERFORD RD CARLSBAD CA 92008	0.10 SE	61
79	FINDS	CALLAWAY GOLF CO CA0002110468	5925 PRIESTLY DR CARLSBAD CA 92008	0.10 SE	62
80	FINDS	CHRYSLER PACIFICA CAD981384977	2250 RUTHERFORD RD CARLSBAD CA 92008	0.07 SE	63
81	FINDS	ISIS PHARMACEUTICALS CAD983655366	2236 RUTHERFORD RD CARLSBAD CA 92008	0.07 SE	50



## *Environmental FirstSearch Sites Summary Report*

**TARGET SITE:** CANNON ROAD  
CARLSBAD CA 92009

**JOB:** 4062-02  
25.5 MI - BLUE ALIGNMENT

**TOTAL:** 523      **GEOCODED:** 343      **NON GEOCODED:** 180      **SELECTED:** 0

<b>ID</b>	<b>DB Type</b>	<b>Site Name/ID/Status</b>	<b>Address</b>	<b>Dist/Dir</b>	<b>Map ID</b>
82	FINDS	MELLES GRIOT LASER DIVISION CAD982499691	2251 RUTHERFORD RD CARLSBAD CA 92008	0.08 SE	64
83	FINDS	SIERRACIN MAGNEDYNE CAD981396971	2258 RUTHERFORD RD CARLSBAD CA 92008	0.07 SE	65
84	FINDS	SMITH MFG INC CAD980889091	2221 RUTHERFORD RD CARLSBAD CA 92008	0.07 SE	66
85	FINDS	BECKMAN INSTRUMENTS INCORPORATED CAD983578014	2470 FARADAY AVE CARLSBAD CA 92008	0.02 SW	24
86	FINDS	CITY OF CARLSBAD CAD983667718	2480 IMPALA DR CARLSBAD CA 92008	0.12 NE	28
87	FINDS	TAYLOR MADE GOLF CO INC CAD982030983	2440 IMPALA DR CARLSBAD CA 92008	0.12 NE	27
88	FINDS	USDOJ NARCOTICS TASK FORCE LABORATO CA1150090602	2461 IMPALA DR CARLSBAD CA 92008	0.12 NE	1
89	FINDS	ONE HOUR MARTINIZING CA0000909515	3529 CANNON RD STE 2F OCEANSIDE CA 92054	0.10 NW	29
90	FINDS	ALLISON X RAY CO CAD982512386	950 S MELROSE DR VISTA CA 92083	0.01 SW	30
91	FINDS	MELROSE DRY CLEANING CAD982507170	1680 S MELROSE DR VISTA CA 92083	0.03 SW	32
92	FINDS	PLAZA CLEANERS CAD982446445	1605 S MELROSE DR UNIT D VISTA CA 92083	0.06 SW	31
93	FINDS	CHEVRON STA 2 01962 CAD983659137	2295 S MELROSE AVE VISTA CA 92083	0.02 NE	33
94	FINDS	FOUNDERS CLUB GOLF CO CA0001576941	1385 PARK CENTER DR VISTA CA 92083	0.03 NE	36
95	FINDS	VISTA SVC STA CAD981694912	325 MELROSE VISTA CA 92083	0.00 --	42
96	FINDS	H&H IMPORTS CAD982335135	718E VISTA WY VISTA CA 92083	0.12 SW	67
97	FINDS	7 ELEVEN #13625 SO PAC CAD981985427	470 N MELROSE VISTA CA 92083	0.01 NW	43
98	FINDS	ARCO (DALE S) CAD050762590	485 MELROSE AVE VISTA CA 92083	0.00 --	68
99	FINDS	PROFESSIONAL TRUCK & AUTO SERV CAD982492928	1304 N MELROSE DR STE J VISTA CA 92083	0.02 SW	47
100	TRIS	CALLAWAY GOLF CO. 92008CLLWY2180R/OPEN	2180 RUTHERFORD RD. CARLSBAD CA 92008	0.05 SE	69
101	TRIS	CALLAWAY GOLF CO. CAD983665779/OPEN	2285 RUTHERFORD RD. CARLSBAD CA 92008	0.10 SE	61

## *Environmental FirstSearch Sites Summary Report*

**TARGET SITE:** CANNON ROAD  
CARLSBAD CA 92009

**JOB:** 4062-02  
25.5 MI - BLUE ALIGNMENT

**TOTAL:** 523      **GEOCODED:** 343      **NON GEOCODED:** 180      **SELECTED:** 0

<b>ID</b>	<b>DB Type</b>	<b>Site Name/ID/Status</b>	<b>Address</b>	<b>Dist/Dir</b>	<b>Map ID</b>
102	TRIS	CALLAWAY GOLF CO. 92008CLLWY2285R/OPEN	2285 RUTHERFORD RD. CARLSBAD CA 92008	0.10 SE	61
103	TRIS	BECKMAN COULTER INC. 92008BCKMN2470F/OPEN	2470 FARADAY AVE. CARLSBAD CA 92008	0.02 SW	24
104	TRIS	BECKMAN INSTRUMENTS INC. CAD983578014/OPEN	2470 FARADAY AVE. CARLSBAD CA 92008	0.02 SW	24
105	TRIS	FERRO ELECTRONIC MATERIAL SYS. 92083FRRLC1395A/OPEN	1395 ASPEN WAY VISTA CA 92083	0.02 NE	34
106	TRIS	TEMPO RESEARCH CORP. (VISTA CA .) 92083TMPRS1390A/OPEN	1390 ASPEN WAY VISTA CA 92083	0.01 NE	70
107	STATE	BECKMAN INSTRUMENTS CAL37280049/PROPERTY/SITE REFERR	2470 FARADAY ROAD CARLSBAD CA 92008	0.02 SW	24
108	SPILLS	SLC9TIS37	1210 MARYLAND DRIVE VISTA CA	0.13 SW	71
109	SWL	ENCINA POWER PLANT-TPCA WMUD9 000000427/HISTORICAL	4600 CARLSBAD BOULEVARD CARLSBAD CA 92008	0.14 -W	72
110	SWL	MAY BE PALOMAR AIRPORT LANDFIL WMUD9 370097NUR	PALOMAR AIRPORT RD & EL CAMINO CARLSBAD CA 92008	0.25 SE	73
111	SWL	PLYMOUTH DRIVE/OLIVE WASTE TIRE SIT SWIS37-TI-0705/ACTIVE	446 PLYMOUTH DRIVE, SUITE H VISTA CA 92083	0.08 NE	74
112	PERMITS	BOB BAKER (SATELLITE SHOP) HE17H34424	1060 AUTO CENTER CT CARLSBAD CA 92008	0.07 SW	75
113	PERMITS	CARLSBAD MUFFLER & BRAKE HE17H25889	1060 AUTO CENTER CT CARLSBAD CA 92008	0.07 SW	75
114	PERMITS	DEALER SERVICE CENTER HE17H25890	1050 AUTO CENTER CT CARLSBAD CA 92008	0.07 SW	76
115	PERMITS	DISCOVER HYUNDAI HE17H39048	5285 CAR COUNTRY DR CARLSBAD CA 92008	0.11 SW	77
116	PERMITS	DISCOVER INFINITI CARLSBAD HE17H33649	5245 CAR COUNTRY DR CARLSBAD CA 92008	0.04 SW	3
117	PERMITS	HOEHN AUDI HE17H29745	5215 CAR COUNTRY DR CARLSBAD CA 92008	0.01 NE	2
118	PERMITS	LASER PHOTONICS HE17H23160	5145 AVENIDA ENCINAS CARLSBAD CA 92008	0.12 SW	78
119	PERMITS	ONSITE ENERGY HE17H32169	5115 AVENIDA ENCINAS CARLSBAD CA 92008	0.11 SE	79
120	PERMITS	PLAZA AUTOMOTIVE HE17H23576	1060 AUTO CENTER CT CARLSBAD CA 92008	0.07 SW	75
121	PERMITS	TOYOTA-CARLSBAD INC USED CARS HE17H01389	5124 PASEO DEL NORTE CARLSBAD CA 92008	0.03 SE	5

## *Environmental FirstSearch Sites Summary Report*

**TARGET SITE:** CANNON ROAD  
CARLSBAD CA 92009

**JOB:** 4062-02  
25.5 MI - BLUE ALIGNMENT

**TOTAL:** 523      **GEOCODED:** 343      **NON GEOCODED:** 180      **SELECTED:** 0

<b>ID</b>	<b>DB Type</b>	<b>Site Name/ID/Status</b>	<b>Address</b>	<b>Dist/Dir</b>	<b>Map ID</b>
122	PERMITS	LEGOLAND CALIFORNIA HE17H38131	1 LEGO DR CARLSBAD CA 92008	0.03 SW	80
123	PERMITS	THE IRIS GROUP HE17H37837	1675 FARADAY AV CARLSBAD CA 92008	0.04 SW	81
124	PERMITS	CHICAGO BROTHERS PRINTING HE17H39036	2195 FARADAY AV CARLSBAD CA 92008	0.05 NE	82
125	PERMITS	ELECTRO SURFACE TECHNOLOGIES HE17H38171	5803 NEWTON DR CARLSBAD CA 92008	0.06 NE	83
126	PERMITS	INVITROGEN HE17H36484	1600 FARADAY AV CARLSBAD CA 92008	0.01 SW	7
127	PERMITS	TYCO HEALTHCARE HE17H32756	2200 FARADAY AV CARLSBAD CA 92008	0.05 NE	9
128	PERMITS	P.A.L.CHIROPRACTIC HE17H02779	5814 VAN ALLEN WAY CARLSBAD CA 92008	0.12 NE	84
129	PERMITS	PURITAN BENNETT HE17H28700	2251 FARADAY AV CARLSBAD CA 92008	0.06 NE	11
130	PERMITS	RAY COOK GOLF COMPANY HE17H32927	2233 FARADAY AV CARLSBAD CA 92008	0.05 NE	85
131	PERMITS	CALLAWAY GOLF CO HE17H38446	2081 FARADAY AV CARLSBAD CA 92008	0.02 SW	86
132	PERMITS	CARLSBAD TECHNOLOGY INC HE17H33902	5923 BALFOUR CT CARLSBAD CA 92008	0.09 SW	87
133	PERMITS	COBRA GOLF INC II HE17H33644	5928 FARNSWORTH CT CARLSBAD CA 92008	0.10 SW	88
134	PERMITS	CPS PRINTING HE17H35401	2304 FARADAY AV CARLSBAD CA 92008	0.07 NE	89
135	PERMITS	HRE PERFORMANCE HE17H23475	5928 BALFOUR CT CARLSBAD CA 92008	0.10 SW	90
136	PERMITS	INTERNATIONAL DIGITAL TECH HE17H38892	5923 FARNSWORTH CT CARLSBAD CA 92008	0.09 SW	91
137	PERMITS	IPITEK HE17H29907	2320 FARADAY AV CARLSBAD CA 92008	0.07 NE	23
138	PERMITS	ISIS PHARMACEUTICALS HE17H34191	2292 FARADAY AV CARLSBAD CA 92008	0.06 NE	92
139	PERMITS	ISIS PHARMACEUTICALS HE17H29451	2292 FARADAY AV CARLSBAD CA 92008	0.08 NE	93
140	PERMITS	ISIS PHARMACEUTICALS HE17H36889	1896 RUTHERFORD RD CARLSBAD CA 92008	0.00 --	14
141	PERMITS	ISIS PHARMACEUTICALS, INC HE17H39580	1891 RUTHERFORD RD CARLSBAD CA 92008	0.01 NE	94

## *Environmental FirstSearch Sites Summary Report*

**TARGET SITE:** CANNON ROAD  
CARLSBAD CA 92009

**JOB:** 4062-02  
25.5 MI - BLUE ALIGNMENT

**TOTAL:** 523      **GEOCODED:** 343      **NON GEOCODED:** 180      **SELECTED:** 0

<b>ID</b>	<b>DB Type</b>	<b>Site Name/ID/Status</b>	<b>Address</b>	<b>Dist/Dir</b>	<b>Map ID</b>
142	PERMITS	MARDX DIAGNOSTICS HE17H31132	5919 FARNSWORTH CT CARLSBAD CA 92008	0.09 SW	95
143	PERMITS	QUOREX HE17H02743	1890 RUTHERFORD RD CARLSBAD CA 92008	0.01 NE	96
144	PERMITS	SOUND ENVIRONMENTAL SERVICES HE17H32549	2236 RUTHERFORD RD CARLSBAD CA 92008	0.04 SE	97
145	PERMITS	STANDARD FILTER CORPORATION HE17H39017	5928 BALFOUR CT CARLSBAD CA 92008	0.10 SW	90
146	PERMITS	STEROGENE/CLARIGEN HE17H38628	5922 FARNSWORTH CT CARLSBAD CA 92008	0.09 SW	98
147	PERMITS	SULZER CALCITEK INC. HE17H28709	2320 FARADAY AV CARLSBAD CA 92008	0.07 NE	99
148	PERMITS	TRUAX ENGINEERING INC HE17H25966	5925 FARNSWORTH CT CARLSBAD CA 92008	0.10 SW	100
149	PERMITS	UNIFIBER HE17H33293	5928 FARNSWORTH CT CARLSBAD CA 92008	0.10 SW	60
150	PERMITS	CALLAWAY GOLF HE17H34266	2261 RUTHERFORD RD CARLSBAD CA 92008	0.05 SE	101
151	PERMITS	CALLAWAY GOLF BALL CO HE17H38217	2180 RUTHERFORD RD CARLSBAD CA 92008	0.05 SE	69
152	PERMITS	CALLAWAY GOLF COMPANY HE17H34264	5925 PRIESTLY DR CARLSBAD CA 92008	0.07 SE	49
153	PERMITS	CHARYBDIS TECHNOLOGIES HE17H34697	5925 PRIESTLY DR CARLSBAD CA 92008	0.07 SE	49
154	PERMITS	DAIMLER CHRYSLER HE17H17030	2250 RUTHERFORD RD CARLSBAD CA 92008	0.07 SE	63
155	PERMITS	DANIELS CABLEVISION INC HE17H06321	5720 EL CAMINO REAL CARLSBAD CA 92008	0.11 SW	102
156	PERMITS	EAGLE ONE HE17H25213	5927 LANDAU CT CARLSBAD CA 92008	0.09 SE	20
157	PERMITS	EL CAMINO RENTAL HE17H20075	5701 EL CAMINO REAL CARLSBAD CA 92008	0.08 SE	103
158	PERMITS	ILSI AMERICA HE17H33595	2260 RUTHERFORD RD CARLSBAD CA 92008	0.05 SE	104
159	PERMITS	NO FEAR HE17H09190	2258 RUTHERFORD RD CARLSBAD CA 92008	0.07 SE	65
160	PERMITS	OLSTEN KIMBERLY QUALITY CARE HE17H53620	2386 FARADAY AV CARLSBAD CA 92008	0.03 NW	105
161	PERMITS	ORMET CIRCUITS INC HE17H35764	2236 RUTHERFORD RD CARLSBAD CA 92008	0.07 SE	50

## *Environmental FirstSearch Sites Summary Report*

**TARGET SITE:** CANNON ROAD  
CARLSBAD CA 92009

**JOB:** 4062-02  
25.5 MI - BLUE ALIGNMENT

**TOTAL:** 523      **GEOCODED:** 343      **NON GEOCODED:** 180      **SELECTED:** 0

<b>ID</b>	<b>DB Type</b>	<b>Site Name/ID/Status</b>	<b>Address</b>	<b>Dist/Dir</b>	<b>Map ID</b>
162	PERMITS	ORMET CORPORATION HE17H31667	2236 RUTHERFORD RD CARLSBAD CA 92008	0.07 SE	50
163	PERMITS	PIXEL IMAGING HE17H39097	2236 RUTHERFORD RD CARLSBAD CA 92008	0.07 SE	50
164	PERMITS	Q-BIOGENE HE17H29401	2251 RUTHERFORD RD CARLSBAD CA 92008	0.08 SE	64
165	PERMITS	SMITH MFG INC HE17H02244	2221 RUTHERFORD RD CARLSBAD CA 92008	0.07 SE	66
166	PERMITS	SYNERGY PRINTING SERVICES HE17H37177	5631 PALMER WY CARLSBAD CA 92008	0.01 SW	106
167	PERMITS	THE PHOTO LAB HE17H37188	2234 RUTHERFORD RD CARLSBAD CA 92008	0.06 SE	107
168	PERMITS	THE PHOTO LAB HE17H36317	2262 RUTHERFORD RD CARLSBAD CA 92008	0.08 SE	108
169	PERMITS	BECKMAN COULTER INC HE17H07895	2470 FARADAY AV CARLSBAD CA 92008	0.02 SW	24
170	PERMITS	BROOKWOOD LANDSCAPE, INC. HE17H34796	100 COUGAR DR & PALMER W CARLSBAD CA 92008	0.02 SW	109
171	PERMITS	CARLSBAD CITY FLEET MAINT HE17H19515	2480 IMPALA DR CARLSBAD CA 92008	0.12 NE	28
172	PERMITS	FEDERAL EXPRESS HE17H38994	2495 FARADAY AV CARLSBAD CA 92008	0.02 SW	110
173	PERMITS	ISMECAM HE17H10152	2440 IMPALA DR CARLSBAD CA 92008	0.12 NE	27
174	PERMITS	MAERKLE DAM CHLORINATION STAT HE17H33831	5203 SUNNY CREEK RD CARLSBAD CA 92008	0.01 NW	111
175	PERMITS	MARK C. PINTO HE17H35645	5651 PALMER WY CARLSBAD CA 92008	0.10 NE	112
176	PERMITS	MEC ANALYTICAL SYSTEMS INC HE17H29340	2433 IMPALA DR CARLSBAD CA 92008	0.09 NE	113
177	PERMITS	QUALITY ASSURANCE MFG INC HE17H28912	2431 IMPALA DR CARLSBAD CA 92008	0.09 NE	114
178	PERMITS	SHERWOOD DAVIS & GECK HE17H35628	2443 IMPALA DR CARLSBAD CA 92008	0.12 NE	115
179	PERMITS	KATO FARM HE17H99154	3250 SUNNY CREEK RD CARLSBAD CA 92008	0.10 NW	116
180	PERMITS	VERIZON SQUIRES DAM HE17H33118	5220 SUNNY CREEK RD CARLSBAD CA 92008	0.02 NW	117
181	PERMITS	CARLSBAD MUNICIPAL WATER DIST HE17H33435	5208 SUNNY CREEK RD CARLSBAD CA 92008	0.12 NW	118

## *Environmental FirstSearch Sites Summary Report*

**TARGET SITE:** CANNON ROAD  
CARLSBAD CA 92009

**JOB:** 4062-02  
25.5 MI - BLUE ALIGNMENT

**TOTAL:** 523      **GEOCODED:** 343      **NON GEOCODED:** 180      **SELECTED:** 0

<b>ID</b>	<b>DB Type</b>	<b>Site Name/ID/Status</b>	<b>Address</b>	<b>Dist/Dir</b>	<b>Map ID</b>
182	PERMITS	SHADOWRIDGE ORTHODONTICS HE17H54014	1950 SHADOWRIDGE DR VISTA CA 92083	0.00 --	119
183	PERMITS	DENTISTRY 2000 HE17H54490	3529 CANNON RD OCEANSIDE CA 92056	0.10 NW	29
184	PERMITS	MAX CLEANERS HE17H32777	3529 CANNON RD OCEANSIDE CA 92056	0.10 NW	29
185	PERMITS	ALLISON X RAY COMPANY HE17H22082	950 S MELROSE DR VISTA CA 92083	0.01 SW	30
186	PERMITS	CASCADE CLEANERS HE17H29357	1580 S MELROSE DR VISTA CA 92083	0.00 --	120
187	PERMITS	CITY OF OCEANSIDE HE17H35387	4700 1/2 LAKE BL OCEANSIDE CA 92056	0.01 SW	121
188	PERMITS	HANI S ARCO #82047 HE17H36759	1610 S MELROSE DR VISTA CA 92083	0.02 SW	122
189	PERMITS	MELROSE DRY CLEANERS HE17H23212	1680 S MELROSE DR VISTA CA 92083	0.03 SW	32
190	PERMITS	MELROSE VETERINARY GROUP HE17H51354	1680 S MELROSE DR VISTA CA 92083	0.03 SW	32
191	PERMITS	PERFORMANCE CHIROPRACTIC CENTR HE17H34197	1621 S MELROSE DR VISTA CA 92083	0.07 SW	123
192	PERMITS	PLAZA CLEANERS HE17H31504	1605 S MELROSE DR VISTA CA 92083	0.06 SW	31
193	PERMITS	RBV 76 HE17H26493	1590 S MELROSE DR VISTA CA 92083	0.02 SW	124
194	PERMITS	SAV-ON DRUG STORE #9410 HE17H38111	1631 S MELROSE DR VISTA CA 92083	0.06 SW	125
195	PERMITS	SHADOWRIDGE MEDICAL GROUP HE17H51524	1680 S MELROSE DR VISTA CA 92083	0.03 SW	32
196	PERMITS	SHADOWRIDGE PHOTO & PORTRAITS HE17H33209	1621 S MELROSE DR VISTA CA 92083	0.07 SW	123
197	PERMITS	APPLIED MEMBRANES, INC. HE17H39349	2325 COUSTEAU CT VISTA CA 92083	0.02 SE	126
198	PERMITS	AQUA LUNG AMERICA, INC HE17H38338	2340 COUSTEAU CT VISTA CA 92083	0.03 SE	127
199	PERMITS	CHEVRON USA SS#20-1962 HE17H32283	2295 S MELROSE DR VISTA CA 92083	0.02 NE	33
200	PERMITS	ORLIMAR GOLF HE17H35593	1385 PARK CENTER DR VISTA CA 92083	0.03 NE	36
201	PERMITS	PALOMAR TECHNOLOGIES HE17H37591	2230 OAK RIDGE WY VISTA CA 92083	0.09 SE	129

## *Environmental FirstSearch Sites Summary Report*

**TARGET SITE:** CANNON ROAD  
CARLSBAD CA 92009

**JOB:** 4062-02  
25.5 MI - BLUE ALIGNMENT

**TOTAL:** 523      **GEOCODED:** 343      **NON GEOCODED:** 180      **SELECTED:** 0

<b>ID</b>	<b>DB Type</b>	<b>Site Name/ID/Status</b>	<b>Address</b>	<b>Dist/Dir</b>	<b>Map ID</b>
202	PERMITS	VISTA INDUSTRIAL PRODUCTS INC HE17H38866	1395 PARK CENTER DR VISTA CA 92083	0.03 SW	130
203	PERMITS	DRIESSEN AIRCRAFT HE17H37580	2685 S MELROSE DR VISTA CA 92083	0.00 --	131
204	PERMITS	FERRO ELECTRONIC MATERIAL SYS HE17H38910	1395 ASPEN WY VISTA CA 92083	0.02 NE	34
205	PERMITS	LA COSTA PRODUCTS INT HE17H28931	2875 W LOKER AV CARLSBAD CA 92008	0.06 NE	132
206	PERMITS	RANDALL INTERNATIONAL HE17H38957	2885 E LOKER AV CARLSBAD CA 92008	0.08 NE	133
207	PERMITS	SPECTRUM MARKETING HE17H37105	2796 W LOKER AV CARLSBAD CA 92008	0.12 NW	135
208	PERMITS	VERIZON WIRELESS HE17H35520	3023 ALGA RD CARLSBAD CA 92009	0.01 SE	136
209	PERMITS	ALEXANDER A. SABET DDS HE17H54135	620 S MELROSE DR VISTA CA 92083	0.00 --	137
210	PERMITS	BREEZE HILL FAMILY DENTAL HE17H53955	610 S MELROSE DR VISTA CA 92083	0.00 --	138
211	PERMITS	DANIEL P GUIDERA DDS HE17H54389	620 S MELROSE DR VISTA CA 92083	0.00 --	137
212	PERMITS	MICHAEL MAKSIM, DDS HE17H54229	630 S MELROSE DR VISTA CA 92083	0.01 NE	139
213	PERMITS	AGRI SERVICE HE17H39471	380 S MELROSE DR VISTA CA 92083	0.01 SE	140
214	PERMITS	BREEZE HILL RANCH CONSTRUCTION HE17H23549	333 S MELROSE DR VISTA CA 92083	0.00 --	141
215	PERMITS	COUNTY OF SD GEN SVCS OPER. HE17H14739	325 S MELROSE DR VISTA CA 92083	0.00 --	42
216	PERMITS	GEN SERV FACILITIES MAINTENANC HE17H29820	325 S MELROSE DR VISTA CA 92083	0.00 --	42
217	PERMITS	AT&T WIRELESS HE17H36728	550 W VISTA WY VISTA CA 92083	0.05 NE	142
218	PERMITS	AUTOZONE #5679 HE17H31153	573 W VISTA WY VISTA CA 92083	0.03 NE	143
219	PERMITS	BARBARA BROWNE HEALTHCARE HE17H54056	550 W VISTA WY VISTA CA 92083	0.05 NE	142
220	PERMITS	BPSR VISTA CLINIC HE17H50427	550 W VISTA WY VISTA CA 92083	0.05 NE	142
221	PERMITS	CASHA RESOURCE HOME HEALTH HE17H53364	550 VISTA WY VISTA CA 92083	0.05 NE	142

## *Environmental FirstSearch Sites Summary Report*

**TARGET SITE:** CANNON ROAD  
CARLSBAD CA 92009

**JOB:** 4062-02  
25.5 MI - BLUE ALIGNMENT

**TOTAL:** 523      **GEOCODED:** 343      **NON GEOCODED:** 180      **SELECTED:** 0

<b>ID</b>	<b>DB Type</b>	<b>Site Name/ID/Status</b>	<b>Address</b>	<b>Dist/Dir</b>	<b>Map ID</b>
222	PERMITS	CITY OF VISTA FIRE STATION #1 HE17H04826	175 N MELROSE DR VISTA CA 92083	0.00 --	144
223	PERMITS	CIVIC DENTAL HE17H50802	520 W VISTA WY VISTA CA 92083	0.11 NE	145
224	PERMITS	HOUSE 2 HOME #1552 HE17H33095	1725 HACIENDA DR VISTA CA 92083	0.11 NE	146
225	PERMITS	MELROSE TEXACO HE17H05275	210 S MELROSE DR VISTA CA 92083	0.01 NE	41
226	PERMITS	SAN DIEGO CLINICAL RESEARCH HE17H51109	550 W VISTA WY VISTA CA 92083	0.01 NE	147
227	PERMITS	VERIZON MELROSE HE17H35832	550 W VISTA WY VISTA CA 92083	0.05 NE	142
228	PERMITS	DONNA L STEVENS VMD MS HE17H51566	359 N MELROSE DR VISTA CA 92083	0.02 NW	148
229	PERMITS	LIFE CARE CENTER OF VISTA HE17H14300	304 N MELROSE DR VISTA CA 92083	0.01 NW	149
230	PERMITS	7-ELEVEN FOOD STORE #13625 HE17H20975	470 N MELROSE DR VISTA CA 92083	0.01 NW	43
231	PERMITS	CHEVRON OLIVE HE17H12524	485 N MELROSE DR VISTA CA 92083	0.00 --	68
232	PERMITS	DELAUDER REFRIGERATION HE17H11488	467 OLIVE AV VISTA CA 92083	0.10 NE	150
233	PERMITS	G&G AUTO AND RADIATOR REPAIR HE17H34965	452 OLIVE AV VISTA CA 92083	0.12 NE	151
234	PERMITS	MODERN INDUSTRIES INC HE17H24324	515 OLIVE AV VISTA CA 92083	0.05 NE	152
235	PERMITS	VES INC HE17H22063	511 OLIVE AV VISTA CA 92083	0.10 NE	154
236	PERMITS	VISTA ROOFING CO. INC. HE17H39323	536 OLIVE AV VISTA CA 92083	0.08 SE	155
237	PERMITS	WASHINGTON MIDDLE SCHOOL HE17H21853	704 OLIVE AV VISTA CA 92083	0.11 NW	156
238	PERMITS	ALVAREZ AUTOMOTIVE HE17H32153	1124 N MELROSE DR VISTA CA 92083	0.02 SW	158
239	PERMITS	AMITY WORKS HE17H38185	1316 MELROSE DR VISTA CA 92083	0.02 SW	159
240	PERMITS	AUTOTYME AUTOMOTIVE INC HE17H33847	1146 N MELROSE DR VISTA CA 92083	0.01 SW	160
241	PERMITS	B & D AUTO REPAIR HE17H36130	1334 N MELROSE DR VISTA CA 92083	0.03 SW	161



## *Environmental FirstSearch Sites Summary Report*

**TARGET SITE:** CANNON ROAD  
CARLSBAD CA 92009

**JOB:** 4062-02  
25.5 MI - BLUE ALIGNMENT

**TOTAL:** 523      **GEOCODED:** 343      **NON GEOCODED:** 180      **SELECTED:** 0

<b>ID</b>	<b>DB Type</b>	<b>Site Name/ID/Status</b>	<b>Address</b>	<b>Dist/Dir</b>	<b>Map ID</b>
242	PERMITS	BAZOOKA RACING HE17H34443	1338 N MELROSE DR VISTA CA 92083	0.03 SW	162
243	PERMITS	BOB WORKMAN S EUROPEAN AUTO HE17H31902	1304 N MELROSE DR VISTA CA 92083	0.02 SW	47
244	PERMITS	BRITISH MASTERS HE17H23238	1304 N MELROSE DR VISTA CA 92083	0.02 SW	47
245	PERMITS	BUDGET SMOG & AUTOMOTIVE INC. HE17H31426	1205 N MELROSE DR VISTA CA 92083	0.03 SW	163
246	PERMITS	CLUTCH WORKS HE17H26132	1205 N MELROSE DR VISTA CA 92083	0.03 SW	163
247	PERMITS	CORNERSTONE SENSORS INC HE17H33571	1304 N MELROSE DR VISTA CA 92083	0.02 SW	47
248	PERMITS	CREATIVE PRINTING HE17H35528	1132 MELROSE DR VISTA CA 92083	0.01 SW	164
249	PERMITS	DIMENSIONAL TECHNOLOGIES HE17H31622	1316 N MELROSE DR VISTA CA 92083	0.07 SW	165
250	PERMITS	ECONO PLASTICS INC HE17H34736	1210 N MELROSE DR VISTA CA 92083	0.02 NE	166
251	PERMITS	EURO PACIFIC HE17H32532	1210 N MELROSE DR VISTA CA 92083	0.02 NE	166
252	PERMITS	FALLBROOK SOAP AND CHEMICAL HE17H34496	1330 N MELROSE DR VISTA CA 92083	0.07 SW	167
253	PERMITS	GEORGE WOOLLET INC HE17H01908	1211 N MELROSE DR VISTA CA 92083	0.04 SW	168
254	PERMITS	GM EXCLUSIVE HE17H02771	1215 N MELROSE DR VISTA CA 92083	0.02 NE	169
255	PERMITS	INTRASTATE TOWING & AUTO REPAI HE17H39465	1210 N MELROSE DR VISTA CA 92083	0.02 NE	166
256	PERMITS	J L BENTWOOD AUTOMOTIVE HE17H32375	1146 N MELROSE DR VISTA CA 92083	0.01 SW	160
257	PERMITS	MERIDIAN LAB INC HE17H26069	1330 N MELROSE DR VISTA CA 92083	0.03 SW	170
258	PERMITS	NORMAN LEVINE HE17H25235	1120 N MELROSE DR VISTA CA 92083	0.01 SW	171
259	PERMITS	NORTH COUNTY NISSAN SPECIALIST HE17H01912	1215 N MELROSE DR VISTA CA 92083	0.04 SW	172
260	PERMITS	NOVAK AUTO REPAIR HE17H34858	1334 N MELROSE DR VISTA CA 92083	0.03 SW	161
261	PERMITS	OPTION CARE HE17H32165	1122 N MELROSE DR VISTA CA 92083	0.02 SW	173

## *Environmental FirstSearch Sites Summary Report*

**TARGET SITE:** CANNON ROAD  
CARLSBAD CA 92009

**JOB:** 4062-02  
25.5 MI - BLUE ALIGNMENT

**TOTAL:** 523      **GEOCODED:** 343      **NON GEOCODED:** 180      **SELECTED:** 0

<b>ID</b>	<b>DB Type</b>	<b>Site Name/ID/Status</b>	<b>Address</b>	<b>Dist/Dir</b>	<b>Map ID</b>
262	PERMITS	OPTION CARE HE17H51838	1122 N MELROSE DR VISTA CA 92083	0.02 SW	173
263	PERMITS	PALOMAR CASEWORK INC HE17H26068	1334 N MELROSE DR VISTA CA 92083	0.07 SW	174
264	PERMITS	PERFORMANCE AUTO BODY HE17H29156	1330 N MELROSE DR VISTA CA 92083	0.03 SW	170
265	PERMITS	QRF MARKETING HE17H19950	1280 MELROSE DR VISTA CA 92083	0.06 SW	175
266	PERMITS	RAD POWER TOOLS HE17H26133	1205 N MELROSE DR VISTA CA 92083	0.03 SW	163
267	PERMITS	ROB S AUTO REPAIR HE17H34900	1124 N MELROSE DR VISTA CA 92083	0.02 SW	158
268	PERMITS	TKO PRODUCTS INC HE17H23525	1338 N MELROSE DR VISTA CA 92083	0.07 SW	176
269	PERMITS	TNT & LOU S RADIATOR HE17H33090	1134 N MELROSE DR VISTA CA 92083	0.01 SW	177
270	PERMITS	TOM KENNEDY AUTO REPAIR HE17H25237	1330 N MELROSE DR VISTA CA 92083	0.03 SW	170
271	PERMITS	VISTA MASTER CARBURETORS HE17H35096	1338 N MELROSE DR VISTA CA 92083	0.03 SW	162
272	PERMITS	ZIMMERMANN AUTOSPORT HE17H31552	1304 N MELROSE DR VISTA CA 92083	0.02 SW	47
273	PERMITS	ARCO AM/PM HE17H37646	1501 N MELROSE DR OCEANSIDE CA	0.01 SW	178
274	PERMITS	AGRICULTURE PROPERTY LOCADE HE17H29871	2465 N SANTA FE AV VISTA CA 92084	0.11 SE	179
275	OTHER	BECKMAN INSTRUMENTS CAL37280049/PROPERTY/SITE REFER	2470 FARADAY ROAD CARLSBAD CA 92008	0.05 SW	181
276	UST	CARLTAS DEVELOPMENT CO HE17H22744	1050-106 AUTO CENTER CT CARLSBAD CA 92008	0.07 SW	76
277	UST	GRANT GENERAL CONTRACTORS HE17H20065	5051 AVENIDA ENCINAS CARLSBAD CA 92008	0.05 SW	182
278	UST	TOYOTA-CARLSBAD INC USED CARS HE17H01389	5124 PASEO DEL NORTE CARLSBAD CA 92008	0.03 SE	5
279	UST	7-ELEVEN HE17H39525	5802 VAN ALLEN WAY CARLSBAD CA 92008	0.15 NE	183
280	UST	ISIS PHARMACEUTICALS HE17H29451	2292 FARADAY AV CARLSBAD CA 92008	0.08 NE	93
281	UST	CARLSBAD TECHNOLOGY INC HE17H33902	5923 BALFOUR CT CARLSBAD CA 92008	0.23 SW	184

## *Environmental FirstSearch Sites Summary Report*

**TARGET SITE:** CANNON ROAD  
CARLSBAD CA 92009

**JOB:** 4062-02  
25.5 MI - BLUE ALIGNMENT

**TOTAL:** 523      **GEOCODED:** 343      **NON GEOCODED:** 180      **SELECTED:** 0

<b>ID</b>	<b>DB Type</b>	<b>Site Name/ID/Status</b>	<b>Address</b>	<b>Dist/Dir</b>	<b>Map ID</b>
282	UST	BECKMAN COULTER INC HE17H07895	2470 FARADAY AV CARLSBAD CA 92008	0.02 SW	24
283	UST	DANIELS CABLEVISION INC HE17H06321	5720 EL CAMINO REAL CARLSBAD CA 92008	0.11 SW	102
284	UST	EL CAMINO RENTAL HE17H20075	5701 EL CAMINO REAL CARLSBAD CA 92008	0.08 SE	103
285	UST	CARLSBAD CITY FLEET MAINT HE17H19515	2480 IMPALA DR CARLSBAD CA 92008	0.12 NE	28
286	UST	RBV 76 HE17H26493	1590 S MELROSE DR VISTA CA 92083	0.02 SW	124
287	UST	HANI S ARCO #82047 HE17H36759	1610 S MELROSE DR VISTA CA 92083	0.02 SW	122
288	UST	BUENA/SHADOWRIDGE PUMP STATION HE17H20991	2080 S MELROSE DR VISTA CA 92083	0.08 NE	185
289	UST	CHEVRON USA SS#20-1962 HE17H32283	2295 S MELROSE DR VISTA CA 92083	0.02 NE	33
290	UST	ROBERT L LYNCH TRUCKING INC HE17H06620	1640 SYCAMORE AV VISTA CA 92083	0.15 NE	128
291	UST	INDIANA PLUMBING SUPPLY CO HE17H26600	2785 W LOKER AV CARLSBAD CA 92008	0.18 NW	134
292	UST	CHEVRON (BREEZE HILL CAR WASH) HE17H02977	600 HACIENDA VISTA CA 92083	0.00 --	186
293	UST	COUNTY OF SD GEN SVCS OPER. HE17H14739	325 S MELROSE DR VISTA CA 92083	0.00 --	42
294	UST	GEN SERV FACILITIES MAINTENANC HE17H29820	325 S MELROSE DR VISTA CA 92083	0.00 --	42
295	UST	MELROSE TEXACO HE17H05275	210 S MELROSE DR VISTA CA 92083	0.01 NE	41
296	UST	CITY OF VISTA FIRE STATION #1 HE17H04826	175 N MELROSE DR VISTA CA 92083	0.00 --	144
297	UST	7-ELEVEN FOOD STORE #13625 HE17H20975	470 N MELROSE DR VISTA CA 92083	0.01 NW	43
298	UST	CHEVRON OLIVE HE17H12524	485 N MELROSE DR VISTA CA 92083	0.00 --	68
299	UST	PALMER CONCRETE HE17H04943	430 OLIVE AV VISTA CA 92083	0.21 NE	153
300	UST	ARCO AM/PM HE17H37646	1501 N MELROSE DR OCEANSIDE CA 92056	0.01 SW	178
301	UST	CITY OF OCEANSIDE PS GARAGE HE17H23640	4925 OCEANSIDE BL OCEANSIDE CA 92056	0.22 SW	48

## Environmental FirstSearch Sites Summary Report

**TARGET SITE:** CANNON ROAD  
CARLSBAD CA 92009

**JOB:** 4062-02  
25.5 MI - BLUE ALIGNMENT

**TOTAL:** 523      **GEOCODED:** 343      **NON GEOCODED:** 180      **SELECTED:** 0

ID	DB Type	Site Name/ID/Status	Address	Dist/Dir	Map ID
302	UST	OMORI FARMS HE17H05519	2512 WILLOWBROOK DR OCEANSIDE CA 92056	0.02 SE	187
303	UST	SUNDANCE NATURAL FOODS HE17H03504	2231 WILLOWBROOK DR OCEANSIDE CA 92056	0.13 SE	180
304	LUST	ENCINA POWER PLAN, SDG&E T0608133917/REMEDIAL ACTION	4600 CARLSBAD BL CARLSBAD CA 92008	0.24 SW	188
305	LUST	SDG&E ENCINA POWER PLANT T0608143454/CASE CLOSED	4600 CARLSBAD BL CARLSBAD CA 92008	0.24 SW	188
306	LUST	SEMPRA/ ENCINA POWER PLANT T0608160564/REMEDIAL ACTION	4600 CARLSBAD BL CARLSBAD CA 92008	0.24 SW	188
307	LUST	TOYOTA-CARLSBAD INC USED CARS HE17H01389	5124 PASEO DEL NORTE CARLSBAD CA 92008	0.03 SE	5
308	LUST	TOYOTA-CARLSBAD INC. T0608176811/CASE CLOSED	5124 PASEO DEL NORTE CARLSBAD CA 92008	0.03 SE	5
309	LUST	DANIELS CABLEVISION T0607302242/CASE CLOSED	5720 EL CAMINO REAL CARLSBAD CA 92008	0.11 SW	102
310	LUST	DANIELS CABLEVISION T0608178362/CASE CLOSED	5720 EL CAMINO REAL CARLSBAD CA 92008	0.11 SW	102
311	LUST	DANIELS CABLEVISION INC HE17H06321	5720 EL CAMINO REAL CARLSBAD CA 92008	0.11 SW	102
312	LUST	EL CAMINO RENTAL HE17H20075	5701 EL CAMINO REAL CARLSBAD CA 92008	0.08 SE	103
313	LUST	EL CAMINO RENTAL T0607302603/CASE CLOSED	5701 EL CAMINO REAL CARLSBAD CA 92008	0.08 SE	103
314	LUST	(TEXACO) TORREY PACIFIC CORP 9UT4092/PRELIM. SITE ASSES.	1580 MELROSE DR S VISTA CA 92083	0.00 --	120
315	LUST	SHADOWRIDGE TEXACO HE17H26493	1590 MELROSE DR VISTA CA 92083	0.00 --	120
316	LUST	SHADOWRIDGE TEXACO T0607391311/REMEDIAL ACTION	1590 MELROSE DR VISTA CA 92083	0.02 NE	189
317	LUST	BREEZE HILL RANCH CONSTRUCTION HE17H23549	333 S MELROSE DR VISTA CA 92083	0.01 NW	190
318	LUST	BREEZE HILL RNCH CNST (COUNTY) T0608184748/REMEDIAL ACTION	333 S MELROSE DR VISTA CA 92083	0.01 NW	190
319	LUST	COUNTY OF SD GEN SVCS OPER. HE17H14739	325 S MELROSE DR VISTA CA 92083	0.00 --	42
320	LUST	MELROSE TEXACO HE17H05275	210 S MELROSE DR VISTA CA 92083	0.01 NE	41
321	LUST	NORTH COUNTY REGIONAL CENTER T0608107853/CASE CLOSED	325 S MELROSE DR VISTA CA 92083	0.00 --	191

## Environmental FirstSearch Sites Summary Report

**TARGET SITE:** CANNON ROAD  
CARLSBAD CA 92009

**JOB:** 4062-02  
25.5 MI - BLUE ALIGNMENT

**TOTAL:** 523      **GEOCODED:** 343      **NON GEOCODED:** 180      **SELECTED:** 0

ID	DB Type	Site Name/ID/Status	Address	Dist/Dir	Map ID
322	LUST	NORTH COUNTY REGIONAL CENTER T0607302386/CASE CLOSED	325 S MELROSE DR VISTA CA 92083	0.00 --	42
323	LUST	TEXACO/S. MELROSE 210 T0607300068/PRELIM. SITE ASSES.	210 S MELROSE DR VISTA CA 92083	0.01 NE	41
324	LUST	CITY OF VISTA FIRE STATION #1 HE17H04826	175 N MELROSE DR VISTA CA 92083	0.00 --	144
325	LUST	FIRE STATION #1 T0607302643/PRELIM. SITE ASSES.	175 N MELROSE DR VISTA CA 92083	0.00 --	144
326	LUST	FORMER STATE FARM SERVICE CENTER T0608119495/REMEDIAL ACTION	145 N MELROSE DR VISTA CA 92083	0.02 NE	192
327	LUST	7-ELEVEN FOOD STORE #13625 HE17H20975	470 N MELROSE DR VISTA CA 92083	0.01 NW	43
328	LUST	ABANDONED STATION T0607302926/PRELIM. SITE ASSES.	485 N MELROSE DR VISTA CA 92083	0.00 --	68
329	LUST	BFI PORTABLE SERVICE(ARROWHEAD T0607303184/CASE CLOSED	430 OLIVE AV VISTA CA 92083	0.21 NE	153
330	LUST	CHEVRON OLIVE HE17H12524	485 N MELROSE DR VISTA CA 92083	0.00 --	68
331	LUST	PALMER CONCRETE HE17H04943	430 OLIVE AV VISTA CA 92083	0.21 NE	153
332	LUST	SOUTHLAND - VISTA T0607302813/CASE CLOSED	470 N MELROSE DR VISTA CA 92083	0.01 NW	43
333	LUST	WEADCO CONSTRUCTION T0608109336/CASE CLOSED	739 OLIVE AV VISTA CA 92083	0.15 NW	193
334	LUST	WEARDCO CONSTRUCTION HE17H19811	739 OLIVE AV VISTA CA 92083-	0.15 NW	157
335	LUST	NORMAN LEVINE HE17H25235	1120 N MELROSE DR VISTA CA 92083	0.01 SW	171
336	LUST	NORMAN LEVINE T0608139529/REMEDIAL ACTION	1120 N MELROSE DR VISTA CA 92083	0.01 SW	171
337	LUST	HOBIE CAT T0608190385/REMEDIAL ACTION	4925 OCEANSIDE BL OCEANSIDE CA 92056	0.25 SW	194
338	LUST	AGRICULTURE PROPERTY LOCADE HE17H29871	2465 N SANTA FE AV VISTA CA 92084-	0.11 SE	179
339	NUCLEAR	GEMOLOGICAL INSTITUTE OF AMERICA 0499-1951/ACTIVE	5355 ARMADA DRIVE CARLSBAD CA 92008	0.18 SW	195
340	RELEASES	UNKNOWN 234694/FIXED FACILITY	5100 BLOCK OF PASEO DEL NORTE CARLSBAD CA 92008	0.01 SE	196
341	HMIRS	FEDERAL EXPRESS CORP 2000101565/AIR	2495 FARADAY AVE CARLSBAD CA	0.02 SW	110

***Environmental FirstSearch  
Sites Summary Report***

**TARGET SITE:** CANNON ROAD  
CARLSBAD CA 92009

**JOB:** 4062-02  
25.5 MI - BLUE ALIGNMENT

**TOTAL:** 523      **GEOCODED:** 343      **NON GEOCODED:** 180      **SELECTED:** 0

<b>ID</b>	<b>DB Type</b>	<b>Site Name/ID/Status</b>	<b>Address</b>	<b>Dist/Dir</b>	<b>Map ID</b>
342	HMIRS	FEDERAL EXPRESS CORP 2001050546/AIR	2495 FARADAY AVE CARLSBAD CA	0.02 SW	110
343	NCDB	ELECTRO SURFACE TECH NCDB-0801-071134/EPCRA	5925 PRIESTLY DR CARLSBAD CA 92008	0.10 SE	62

## Environmental FirstSearch Sites Summary Report

**TARGET SITE:** CANNON ROAD  
CARLSBAD CA 92009

**JOB:** 4062-02  
25.5 MI - BLUE ALIGNMENT

**TOTAL:** 523      **GEOCODED:** 343      **NON GEOCODED:** 180      **SELECTED:** 0

ID	DB Type	Site Name/ID/Status	Address	Dist/Dir	Map ID
344	CERCLIS	CARLSBAD CAD981621717/NFRAP-N	CARLSBAD CARLSBAD CA 92008	NON GC	
345	NFRAP	CARLSBAD CAD981621717/NFRAP-N	CARLSBAD CARLSBAD CA 92008	NON GC	
346	RCRAGN	TMI CAD982012197/LGN	4079 CALLEPLATINO RANCHO ORO OCEANSIDE CA 92056	NON GC	
347	RCRAGN	AMER TELE & TELE CO SAN MARCOS CAD980585426/SGN	5 MI NW OF ESCONDIDO CA 92069	NON GC	
348	RCRAGN	AMER TELE & TELE CO SAN MARCOS CAT080034168/SGN	3.5 MI NE OF SAN MARCOS CA 92069	NON GC	
349	RCRAGN	CAMPANA AT RANCHO CORONADO CAR000147108/SGN	105 TRILOGY STREET SAN MARCOS CA 92069	NON GC	
350	RCRAGN	IMEB INC CAP000065854/SGN	170 VALLELITOS DE ORO SAN MARCOS CA 92069	NON GC	
351	RCRANLR	TEXACO SERVICE STATION CAR000125989/NLR	105 S RANCHO SANTA FE RD SAN MARCUS CA 92069	NON GC	
352	ERNS	DANIELS TIME SERVICE 73451/UNKNOWN	15 SB ABOUT 500 FT N OF CANNON CARLSBAD CA	NON GC	
353	ERNS	HUGHES CORP (DIANE) 73018/UNKNOWN	HUGHES CORP (DIANE) CARLSBAD CA	NON GC	
354	ERNS	I-5 NORTHBOUND NRC-627790/MOBILE	NORTH OF TAMARACK AVE CARLSBAD CA	NON GC	
355	ERNS	SAN DIEGO NORTHERN RAIL ROAD MILE P NRC-633561/RAILROAD NON-RELEASE	CARLSBAD CA	NON GC	
356	ERNS	UNK 74250/UNKNOWN	CALLE CANCUNA CARLSBAD CA	NON GC	
357	ERNS	UNK 73899/UNKNOWN	PALOMAR IARPORT RD & CAMINO VI SAN DIEGO CA 92009	NON GC	
358	ERNS	UNK(DUMPED) 73085/UNKNOWN	77204 PONTO DRIVE CARLSBAD CA 92009	NON GC	
359	ERNS	NRC-539329/RAILROAD NON-RELEASE	GRAND ST. CARLSBAD CA	NON GC	
360	ERNS	165539/UNKNOWN (NRC)	TAMARACK BEACH CARLSBAD CA	NON GC	
361	ERNS	106450/UNKNOWN	IN EMPTY LOT NEXT TO PROPERTY. CARLSBAD CA	NON GC	
362	ERNS	165451/UNKNOWN (NRC)	TAMARACK BEACH CARLSBAD CA	NON GC	
363	ERNS	NRC-539331/RAILROAD NON-RELEASE	MILE 229 CARLSBAD CA	NON GC	

## Environmental FirstSearch Sites Summary Report

**TARGET SITE:** CANNON ROAD  
CARLSBAD CA 92009

**JOB:** 4062-02  
25.5 MI - BLUE ALIGNMENT

**TOTAL:** 523      **GEOCODED:** 343      **NON GEOCODED:** 180      **SELECTED:** 0

ID	DB Type	Site Name/ID/Status	Address	Dist/Dir	Map ID
364	ERNS	NRC-542738/FIXED	ON THE SOUTH WEST CORNER OF TA CARLSBAD CA	NON GC	
365	ERNS	CITY OF VISTA SANITATION 406878	1 MILE EAST OF INTERSECTION OF CARLSBAD CA 92008	NON GC	
366	ERNS	UNKNOWN 278071/FIXED FACILITY	AGUA HEDIONDA LAGOON CARLSBAD CA 92008	NON GC	
367	ERNS	UNKNOWN 353533/HIGHWAY RELATED	SB I-5, NORTH OF CANNON RD CARLSBAD CA 92008	NON GC	
368	ERNS	474878/UNKNOWN (EPA REGIONS	CANNON LAKE BETWEEN CANNON RD CARLSBAD CA 92008	NON GC	
369	ERNS	474890/HIGHWAY RELATED	CARLSBAD VILLAGE DR OFFSPRING CARLSBAD CA 92008	NON GC	
370	ERNS	622446/HIGHWAY RELATED	S/B I-5, 96 FEET SOUTH OF CANN CARLSBAD CA 92008	NON GC	
371	ERNS	CITY OF OCEANSIDE 534254/FIXED FACILITY	3600 BLOCK OF SKYHAREN OCEANSIDE CA 92056	NON GC	
372	ERNS	(RP)RON SCHOENEWEIS TRUCKING 14667/UNKNOWN	ROCK SPRINGS RD/W OF: DEODAR SAN MARCOS CA 92069	NON GC	
373	ERNS	UNK 105452/UNKNOWN	900 BLOCK OF DEER SPRINGS RD SAN MARCOS CA 92069	NON GC	
374	ERNS	UNK 120118/UNKNOWN	SAN MARCOS CA 92069	NON GC	
375	ERNS	UNKNOWN 178810/HIGHWAY RELATED	E. MISSION RD. OF BOUGHER RD. SAN MARCOS CA 92069	NON GC	
376	ERNS	VALLECITOS WATER DISTRICT 534156/PIPELINE RELATED	REDWIND ST PG 1128 A A4 SAN MARCOS CA 92069	NON GC	
377	ERNS	5408/UNKNOWN	ROCK SPRINGS W OF DEODAR SAN MARCOS CA 92069	NON GC	
378	ERNS	474774/HIGHWAY RELATED	ROCKY SPRINGS RD AT MONTIEL RD SAN MARCOS CA 92069	NON GC	
379	ERNS	UNKNOWN 167657/UNKNOWN (NRC)	NEAR CORNER OF OLIVE AND PLYMO VISTA CA 92083	NON GC	
380	ERNS	UNK 105229/UNKNOWN	MAXWELL RD VISTA CA 92084	NON GC	
381	ERNS	UNKNOWN 234599/UNKNOWN (NRC)	ROBINHOOD RD & BUENA CREEK RD VISTA CA 92084	NON GC	
382	ERNS	NRC-708445/MOBILE	2462 C SOUTH SANTA FE VISTA CA 92084	NON GC	
383	NPDES	HUBBS-SEAWORLD RESEARCH INST LEON R CA0109355/MINOR	CARLSBAD CA	NON GC	



## Environmental FirstSearch Sites Summary Report

**TARGET SITE:** CANNON ROAD  
CARLSBAD CA 92009

**JOB:** 4062-02  
25.5 MI - BLUE ALIGNMENT

**TOTAL:** 523      **GEOCODED:** 343      **NON GEOCODED:** 180      **SELECTED:** 0

ID	DB Type	Site Name/ID/Status	Address	Dist/Dir	Map ID
384	NPDES	CABRILLO POWER LLC ENCINA POWER PLA CA0001350/MAJOR	CARLSBAD CA 92008	NON GC	
385	NPDES	ENCINA WASTEWATER AUTHORITY ENCINA CA0107395/MAJOR	CARLSBAD CA 92008	NON GC	
386	NPDES	MCDONNELL DOUGLAS LONG BEACH FACILI CAP000059/MINOR	CA 92008	NON GC	
387	NPDES	MELLOS GRIOT CARLSBAD CAP000083/MINOR	CA 92008	NON GC	
388	NPDES	WESTBRIDGE, INC CARLSBAD CAP000082/MINOR	CA 92008	NON GC	
389	NPDES	VALLECITOS WATER DISTRICT SEWAGE CO CAU000403/MINOR	CA 92069	NON GC	
390	NPDES	BUENA SD, SHADOWRIDGE WRP 600 EYCAL CAU000458/MINOR	VISTA CA 92083	NON GC	
391	FINDS	CARLSBAD CAD981621717	CARLSBAD CARLSBAD CA 92008	NON GC	
392	FINDS	GREENFIELD SERVICES CORP CAD983641101	750 DESIGN CT STE 105 CARLSBAD CA 92008	NON GC	
393	FINDS	SAN DIEGO G. & E. CO CAD983573734	ENCINA POWER PLANT CARLSBAD CA 92008	NON GC	
394	FINDS	TMI CAD982012197	4079 CALLEPLATINO RANCHO ORO OCEANSIDE CA 92056	NON GC	
395	FINDS	AMER TELE & TELE CO SAN MARCOS CAD980585426	5 MI NW OF ESCONDIDO CA 92069	NON GC	
396	FINDS	AMER TELE & TELE CO SAN MARCOS CAT080034168	3.5 MI NE OF SAN MARCOS CA 92069	NON GC	
397	FINDS	AMISTAR CORP CAD981617046	11449 ALPINE PL SAN MARCOS CA 92069	NON GC	
398	FINDS	CALIFORNIA CHEMICAL OF SAN DIEGO CA0000691055	132 LAS POSAS SAN MARCOS CA 92069	NON GC	
399	FINDS	PACIFIC BELL CAT080030620	225 LOS POSAS SAN MARCOS CA 92069	NON GC	
400	FINDS	BONSALL REFUSE DSPL SITE CAD980884506	TWIN OAKS VLY RD & GOPHER CYN VISTA CA 92083	NON GC	
401	FINDS	GORDON PLASTICS INC CAD981447550	2872 SOUTH SANTA FE AVE VISTA CA 92083	NON GC	
402	FINDS	AAAAAAAAAAAAAAAAAAAAAAAAAAAAAAAAAAAA CAD983673294	AAAAAAAAAAAAAAAAAAAAAAAAAAAA VISTA CA 92084	NON GC	
403	TRIS	MERCOTAC INC. 92009MRCTC6195C/OPEN	6195 CORTE DEL CEDRO #100 CARLSBAD CA 92009	NON GC	

## *Environmental FirstSearch Sites Summary Report*

**TARGET SITE:** CANNON ROAD  
CARLSBAD CA 92009

**JOB:** 4062-02  
25.5 MI - BLUE ALIGNMENT

**TOTAL:** 523      **GEOCODED:** 343      **NON GEOCODED:** 180      **SELECTED:** 0

<b>ID</b>	<b>DB Type</b>	<b>Site Name/ID/Status</b>	<b>Address</b>	<b>Dist/Dir</b>	<b>Map ID</b>
404	STATE	CALAVERA HILLS ELEMENTARY CAL37000006/NO ACTION - FOR CALM	COLLEGE BOULEVARD/TAMARACK AVE CARLSBAD CA 92008	NON GC	
405	STATE	PACIFIC RIM ELEMENTARY SCHOOL CAL37010017/VOLUNTARY CLEANUP PR	1100 CAMINO DE LAS ONDAS CARLSBAD CA 92008	NON GC	
406	STATE	RANCHO SANTA LUNA SCHOOL CAL37010030/NO ACTION - FOR CALM	SANTA LUNA HILLS SAN MARCOS CA 92069	NON GC	
407	STATE	HANNALEI SCHOOL SITE CAL37990002/VOLUNTARY CLEANUP PR	118/130 HANNALEI DR/239 WOODLA VISTA CA 92083	NON GC	
408	STATE	MARYLAND DRIVE ELEMENTARY SCH. (PRE CAL37010014/NO FURTHER ACTION FO	NORTH AVENUE/MARYLAND DRIVE VISTA CA 92083	NON GC	
409	STATE	STACCO HIGH SCHOOL CAL37010016/VOLUNTARY CLEANUP AG	EAST VISTA WAY/MISSION AVENUE VISTA CA 92083	NON GC	
410	STATE	KAWANO HIGH SCHOOL CAL37010035/VOLUNTARY CLEANUP PR	EAST VISTA WAY/MASON ROAD VISTA CA 92084	NON GC	
411	STATE	OAK ELEMENTARY CAL37820002/NO ACTION - FOR CALM	FOOTHILL DRIVE/OAK DRIVE/MONTE VISTA CA 92084	NON GC	
412	SWL	CARLSBAD LANDFILL WMUD9 000024N90/ACTIVE	CARLSBAD CA 92009	NON GC	
413	SWL	FALLBROOK LANDFILL WMUD9 000020N90/ACTIVE	FALLBROOK CA 92009	NON GC	
414	SWL	BATISQUITOS LAGOON DREDGING WMUD9 00000574/HISTORICAL	CARLBAD CA 92008	NON GC	
415	SWL	NORTH COASTAL SLF/PALOMAR AIRPORT L SWIS37-CR-0055/CLOSED	PALOMAR AIRPORT RD CARLSBAD CA 92008	NON GC	
416	SWL	PALOMAR AIRPORT SAN LANDFILL WMUD9 000000362/ACTIVE	PALOMAR AIRPORT RD CARLSBAD CA 92008	NON GC	
417	SWL	MASHBURN WASTE & RECYCLING SERVICES SWIS37-AA-0909/PLANNED	BETWEEN GRAND AVE. & LA MIRADA SAN MARCOS CA 92069	NON GC	
418	SWL	SAN MARCOS (OLD) LIND VISTA LF WMUD9 000025N90/ACTIVE	RANCHO SANTA FE & LINDA VISTA SAN MARCOS CA 92069	NON GC	
419	SWL	SAN MARCOS SANITARY LANDFILL WMUD9 000000278/ACTIVE	QUESTHAVEN & ELFIN FOREST RD SAN MARCOS CA 92069	NON GC	
420	SWL	VERNON MRF AND TS SWIS19-AD-0001/PLANNED	1 MI E OF BANDINI BLVD, DOWNEY VERNON CA 92069	NON GC	
421	SWL	VISTA TRANSFER STATION AND RECYCLIN SWIS37-AA-0942/PLANNED	N MELROSE DRIVE VISTA CA 92083	NON GC	
422	PERMITS	CARNATION/SPECTRUM PROPERTY HE17H38425	BLACK RAIL RD CARLSBAD CA 92009	NON GC	
423	PERMITS	CATALINA DESIGN GROUP HE17H02644	2261 COSMOS CT CARLSBAD CA 92009	NON GC	

## *Environmental FirstSearch Sites Summary Report*

**TARGET SITE:** CANNON ROAD  
CARLSBAD CA 92009

**JOB:** 4062-02  
25.5 MI - BLUE ALIGNMENT

**TOTAL:** 523      **GEOCODED:** 343      **NON GEOCODED:** 180      **SELECTED:** 0

<b>ID</b>	<b>DB Type</b>	<b>Site Name/ID/Status</b>	<b>Address</b>	<b>Dist/Dir</b>	<b>Map ID</b>
424	PERMITS	EMERALD RIDGE EAST HE17H36433	PALOMAR AIRPORT RD CARLSBAD CA 92009	NON GC	
425	PERMITS	EVANS POINT HE17H35329	EL CAMINO REAL CARLSBAD CA 92009	NON GC	
426	PERMITS	HADLEY TRUST/SPECTRUM PROPERTY HE17H38426	BLACK RAIL RD CARLSBAD CA 92009	NON GC	
427	PERMITS	LA COSTA HOTEL & SPA MEDICAL HE17H50082	COSTA DEL MAR RD CARLSBAD CA 92009	NON GC	
428	PERMITS	SAMBI SEASIDE HEIGHTS HE17H35624	E HIDDEN VALLEY RD CARLSBAD CA 92009	NON GC	
429	PERMITS	TABATA FARMS HE17H99608	1247 CAMINO DE LAS ONDAS CARLSBAD CA 92009	NON GC	
430	PERMITS	AGUA HEDIONDA PUMP STATION HE17H19855	ENCINA POWER PLANT CARLSBAD CA 92008	NON GC	
431	PERMITS	CALLAWAY GOLF HE17H34265	5960 PASCAL CT CARLSBAD CA 92008	NON GC	
432	PERMITS	CARLSBAD BURNSITE HE17H86943	ELM AV CARLSBAD CA 92008	NON GC	
433	PERMITS	CARLSBAD RESEARCH HE17H29493	1/4 M W CAMINO HILLS CARLSBAD CA 92008	NON GC	
434	PERMITS	COSTA DO SOL HE17H35619	CAMINO DE LAS ONDAS CARLSBAD CA 92008	NON GC	
435	PERMITS	DENNIS FLOWERS HE17H99083	8000 POINSETTIA LN CARLSBAD CA 92008	NON GC	
436	PERMITS	EMERALD RIDGE WEST-MAR VISTA HE17H36434	PALOMAR AIRPORT RD CARLSBAD CA 92008	NON GC	
437	PERMITS	KNS PARADISE FARM INC HE17H99098	6690 BLACK RAIL RD CARLSBAD CA 92008	NON GC	
438	PERMITS	LESLIE FARM INC HE17H99596	N OF CANNON RD E OF5 CARLSBAD CA 92008	NON GC	
439	PERMITS	LESLIE FARMS INC HE17H99062	PALOMAR AIRPORT RD CARLSBAD CA 92008	NON GC	
440	PERMITS	LOMA GRANDE FARMS HE17H99163	S SOUTH EL FUERTE & PA CARLSBAD CA 92008	NON GC	
441	PERMITS	MARINERS POINT HE17H36159	NWC CAMINO DE LA ONDAS/A CARLSBAD CA 92008	NON GC	
442	PERMITS	PAC. SCENE FINANCIAL PROPERTY HE17H38418	0000 MAGNOLIA AV CARLSBAD CA 92008	NON GC	
443	PERMITS	RAMOS FARM HE17H99151	N PASEO DEL NORTE CARLSBAD CA 92008	NON GC	

## *Environmental FirstSearch Sites Summary Report*

**TARGET SITE:** CANNON ROAD  
CARLSBAD CA 92009

**JOB:** 4062-02  
25.5 MI - BLUE ALIGNMENT

**TOTAL:** 523      **GEOCODED:** 343      **NON GEOCODED:** 180      **SELECTED:** 0

<b>ID</b>	<b>DB Type</b>	<b>Site Name/ID/Status</b>	<b>Address</b>	<b>Dist/Dir</b>	<b>Map ID</b>
444	PERMITS	RANCHO CHICO HE17H99152	2979 E CANTARINI RANCH CARLSBAD CA 92008	NON GC	
445	PERMITS	RUEBEN LOPEZ HE17H99158	E PALOMAR AIRPORT RD CARLSBAD CA 92008	NON GC	
446	PERMITS	RUEBEN LOPEZ HE17H99157	E EL CAMINO REAL & POL CARLSBAD CA 92008	NON GC	
447	PERMITS	SBS TECHNOLOGIES HE17H02558	5791 VAN ALLEN WY CARLSBAD CA 92008	NON GC	
448	PERMITS	STEINDORFF COMPOSTING HE17H86930	NE CORNE PALOMR AIRPORT RD/EL CARLSBAD CA 92008	NON GC	
449	PERMITS	THE FLOWER FIELD HE17H86928	WEST SID HIDDEN VALLEY RD CARLSBAD CA 92008	NON GC	
450	PERMITS	THOMPSON ROSE HE17H99084	8000 POINSETTIA LN CARLSBAD CA 92008	NON GC	
451	PERMITS	TOM LOPEZ JR HE17H99156	E EL CAMINO REAL CARLSBAD CA 92008	NON GC	
452	PERMITS	US HEALTHWORKS HE17H54894	5814 VON ALLEN WY CARLSBAD CA 92008	NON GC	
453	PERMITS	HARRY SINGH & SONS HE17H99555	30041 N RIVER RD OCEANSIDE CA 92056	NON GC	
454	PERMITS	LESLIE FARMS INC HE17H99063	WILSHIRE RD-N END OCEANSIDE CA 92056	NON GC	
455	PERMITS	NORTH COUNTY IMAGING CENTER HE17H54899	3910 VISTA WY OCEANSIDE CA 92056	NON GC	
456	PERMITS	PACIFIC ROTORS HE17H25914	1304 VANDERGRIFT BL OCEANSIDE CA 92056	NON GC	
457	PERMITS	SAN BERNADINO VISTA FARM HE17H99171	N PUERTADEL SOL & RIVER R OCEANSIDE CA 92056	NON GC	
458	PERMITS	BRIGGS TREE CO INC HE17H99295	VIEWPOINT & SAN MARC SAN MARCOS CA 92069	NON GC	
459	PERMITS	HASHI NURSERY HE17H99549	N SIDE OF BUENA CREEK SAN MARCOS CA 92069	NON GC	
460	PERMITS	HUBBARD PROPERTY HE17H32812	QUESTHAVEN RD SAN MARCOS CA 92069	NON GC	
461	PERMITS	MEADOW LAKE FARMS HE17H23412	CAMBRIDGE CT SAN MARCOS CA 92069	NON GC	
462	PERMITS	MOORE S WELDING HE17H33569	2930 BOSSTICK BL SAN MARCOS CA 92069	NON GC	
463	PERMITS	NO CO RECYL & ENRGY RECOV CTR HE17H86104	QUESTHAVEN RD SAN MARCOS CA 92069	NON GC	

## *Environmental FirstSearch Sites Summary Report*

**TARGET SITE:** CANNON ROAD  
CARLSBAD CA 92009

**JOB:** 4062-02  
25.5 MI - BLUE ALIGNMENT

**TOTAL:** 523      **GEOCODED:** 343      **NON GEOCODED:** 180      **SELECTED:** 0

<b>ID</b>	<b>DB Type</b>	<b>Site Name/ID/Status</b>	<b>Address</b>	<b>Dist/Dir</b>	<b>Map ID</b>
464	PERMITS	ROTE GREENHOUSES HE17H99606	3212 N TWIN OAKS RD SAN MARCOS CA 92069	NON GC	
465	PERMITS	SOUTH LAKES-CHLORINE STATION HE17H29132	S TWIN OAKS VALLEY RD SAN MARCOS CA 92069	NON GC	
466	PERMITS	AMERICAN PACIFIC PROPERTIES HE17H35323	LADO LOMA DR VISTA CA 92083	NON GC	
467	PERMITS	APN#219-021-02/APN#219-024-01 HE17H29920	PROGRESS/COMMERCIAL VISTA CA 92083	NON GC	
468	PERMITS	BRIGGS TREE CO INC HE17H99210	SOLAR LN & TWIN OAKS VISTA CA 92083	NON GC	
469	PERMITS	EUROPEAN COACHWORK HE17H23381	1386 POINSETTIA AV VISTA CA 92083	NON GC	
470	PERMITS	NORTH COUNTY LUMBER HE17H21964	2638 S SANTA FE AV VISTA CA 92083	NON GC	
471	PERMITS	BONSALL SLF HE17H86004	29000BLK TWIN OAKS VALLEY RD VISTA CA 92084	NON GC	
472	PERMITS	VISTA COMMUNITY CLINIC HE17H52459	161 THUNDER DR VISTA CA 92084	NON GC	
473	UST	RECLAIMED WATER USE AREA HE17H20890	PROCTOR VALLEY RD CHULA VISTA CA 92009	NON GC	
474	UST	CARLSBAD RANCH UNIT 1 CT94-09 HE17H36149	PALOMAR ARPT & PASEO CARLSBAD CA 92008	NON GC	
475	UST	DENNIS FLOWERS HE17H99083	8000 POINSETTIA LN CARLSBAD CA 92008	NON GC	
476	UST	SOUTH CARLSBAD STATE BEACH HE17H20080	HY 101 CARLSBAD CA 92008	NON GC	
477	UST	SCRIPPS HEALTH A CA CORP HE17H32360	15611 LA MADRESELVA RANCHO SANTA F CA 92056	NON GC	
478	LUST	CARNATION FIELDS DEVELOPMENT T0608109615/REMEDIAL ACTION	BLACK RAIL RD CARLSBAD CA 92009	NON GC	
479	LUST	CARNATION/SPECTRUM PROPERTY HE17H38425	BLACK RAIL RD CARLSBAD CA 92009	NON GC	
480	LUST	EMERALD RIDGE EAST HE17H36433	PALOMAR AIRPORT RD CARLSBAD CA 92009	NON GC	
481	LUST	EMERALD RIDGE EAST T0608179167/CASE CLOSED	PALOMAR AIRPORT RD CARLSBAD CA 92009	NON GC	
482	LUST	EVANS POINT HE17H35329	EL CAMINO REAL CARLSBAD CA 92009	NON GC	
483	LUST	EVANS POINT T0608115907/CASE CLOSED	EL CAMINO REAL CARLSBAD CA 92009	NON GC	

## *Environmental FirstSearch Sites Summary Report*

**TARGET SITE:** CANNON ROAD  
CARLSBAD CA 92009

**JOB:** 4062-02  
25.5 MI - BLUE ALIGNMENT

**TOTAL:** 523      **GEOCODED:** 343      **NON GEOCODED:** 180      **SELECTED:** 0

<b>ID</b>	<b>DB Type</b>	<b>Site Name/ID/Status</b>	<b>Address</b>	<b>Dist/Dir</b>	<b>Map ID</b>
484	LUST	HADLEY PROPERTIES, 14.7 ACRES T0608147487/REMEDIAL ACTION	BLACK RAIL RD CARLSBAD CA 92009	NON GC	
485	LUST	HADLEY TRUST/SPECTRUM PROPERTY HE17H38426	BLACK RAIL RD CARLSBAD CA 92009	NON GC	
486	LUST	POINSETTIA PROPERTIES (AREAS 2,3 & T0608149975/CASE CLOSED	AVENIDA ENCINAS @ POINSETTIA CARLSBAD CA 92009	NON GC	
487	LUST	ROBERTSON RANCH - PARCEL 1 T0608180707/REMEDIAL ACTION	EL CAMINO REAL @ CALAVERA CARLSBAD CA 92009	NON GC	
488	LUST	SAMBI SEASIDE HEIGHTS HE17H35624	E HIDDEN VALLEY RD CARLSBAD CA 92009	NON GC	
489	LUST	SAMBI SEASIDE HEIGHTS T0608192884/CASE CLOSED	E HIDDEN VALLEY RD CARLSBAD CA 92009	NON GC	
490	LUST	CANNON COURT PROJECT T0608152763/CASE CLOSED	CANNON RD & I5 (NW CORNER) CARLSBAD CA 92008	NON GC	
491	LUST	CHESTNUT HOMES T0608101734/CASE CLOSED	CHESTNUT AV CARLSBAD CA 92008	NON GC	
492	LUST	COSTA DO SOL HE17H35619	CAMINO DE LAS ONDAS CARLSBAD CA 92008	NON GC	
493	LUST	COSTA DO SOL T0608154199/CASE CLOSED	CAMINO DE LAS ONDAS CARLSBAD CA 92008	NON GC	
494	LUST	DENNIS FLOWERS HE17H99083	8000 POINSETTIA LN CARLSBAD CA 92008	NON GC	
495	LUST	DENNIS FLOWERS T0607300553/CASE CLOSED	8000 POINSETTIA LN CARLSBAD CA 92008	NON GC	
496	LUST	EMERALD RIDGE WEST - MAR VISTA T0608176496/CASE CLOSED	PALOMAR AIRPORT RD CARLSBAD CA 92008	NON GC	
497	LUST	EMERALD RIDGE WEST-MAR VISTA HE17H36434	PALOMAR AIRPORT RD CARLSBAD CA 92008	NON GC	
498	LUST	HANSON AGGREGATES,CARLSBAD PLT T0608165282/REMEDIAL ACTION	3701 HAYMAR DR CARLSBAD CA 92008	NON GC	
499	LUST	MAGNOLIA STREET DEVELOPMENT T0608163841/CASE CLOSED	MAGNOLIA AV CARLSBAD CA 92008	NON GC	
500	LUST	MARINERS POINT HE17H36159	NWC CAMINO DE LA ONDAS/A CARLSBAD CA 92008	NON GC	
501	LUST	MARINERS POINT T0608125431/CASE CLOSED	CAMINO DE LA ONDAS/A CARLSBAD CA 92008	NON GC	
502	LUST	PAC. SCENE FINANCIAL PROPERTY HE17H38418	0000 MAGNOLIA AV CARLSBAD CA 92008	NON GC	
503	LUST	SCRIPPS HEALTH A CA CORP HE17H32360	15611 LA MADRESELVA RANCHO SANTA F CA 92056	NON GC	

## *Environmental FirstSearch Sites Summary Report*

**TARGET SITE:** CANNON ROAD  
CARLSBAD CA 92009

**JOB:** 4062-02  
25.5 MI - BLUE ALIGNMENT

**TOTAL:** 523      **GEOCODED:** 343      **NON GEOCODED:** 180      **SELECTED:** 0

ID	DB Type	Site Name/ID/Status	Address	Dist/Dir	Map ID
504	LUST	SCRIPPS HEALTH CARE T0607301997/REMEDIAL ACTION	15611 LA MADRESELVA RANCHO SANTA F CA 92056	NON GC	
505	LUST	COCA COLA ENTERPISES HE17H36816	LAS POSAS/ARMORLITE SAN MARCOS CA 92069	NON GC	
506	LUST	HUBBARD PROPERTY HE17H32812	QUESTHAVEN RD SAN MARCOS CA 92069	NON GC	
507	LUST	MEADOWLAKE FARMS T0608195152/REMEDIAL ACTION	CAMBRIDGE CT SAN MARCOS CA 92069	NON GC	
508	LUST	SUNNY FRESH CLEANERS T0608175790/CASE CLOSED	SAN MARCOS BL SAN MARCOS CA 92069	NON GC	
509	LUST	AMERICAN PACIFIC PROPERTIES HE17H35323	LADO LOMA DR VISTA CA 92083	NON GC	
510	LUST	AMERICAN PACIFIC PROPERTIES T0608137327/CASE CLOSED	LADO LOMA DR VISTA CA 92083	NON GC	
511	LUST	VISTA SHOPPING CENTER T0608153321/CASE CLOSED	W BROADWAY VISTA CA 92083	NON GC	
512	LUST	WYROC INC T0608125138/CASE CLOSED	1385 E SYCAMORE AV VISTA CA 92083	NON GC	
513	RELEASES	AGUA HEDIONDA LAGOON SE SIDE NRC-618432/FIXED	CARLSBAD CA	NON GC	
514	RELEASES	CANAM MARINE 624506/MARINE VESSEL (EPA R	WHERE THE LAGOON EMPTIES INTO CARLSBAD CA	NON GC	
515	RELEASES	SAN DIEGO GAS & ELECTRIC 551801/OF	460 CARLSBAD BLVD. CARLSBAD CA	NON GC	
516	RELEASES	NRC-537064/VESSEL	AGUA HEDIONDA LAGOON CARLSBAD CA	NON GC	
517	RELEASES	ROAD LEADING TO DIESEL TANKS NRC-639100/MOBILE	4600 CARLSBAD BLVD CARLSBAD CA 92008	NON GC	
518	RELEASES	SAN DIEGO GAS/ELECTRIC 602570/FIXED FACILITY	2000 YDS OFF THE BEACH 4600 CA CARLSBAD CA 92008	NON GC	
519	RELEASES	UNKNOWN 322291/PF	EL FUERTE ST/PALOMAR AIRPORT R CARLSBAD CA 92008	NON GC	
520	RELEASES	UNKNOWN 400930/FIXED FACILITY	BUENA VISTA PUMP STATION JEFFE CARLSBAD CA 92008	NON GC	
521	RELEASES	UNKNOWN 256251/HIGHWAY RELATED	4000 N. DRIVE OCEANSIDE CA 92056	NON GC	
522	RELEASES	WOODLAND PARK POOL 190753/FIXED FACILITY	BOUGHER RD SAN MARCOS CA 92069	NON GC	
523	RELEASES	UNKNOWN 240503/UNKNOWN (EPA REGIONS	END OF LA MIRADA DR & BUSINESS VISTA CA 92083	NON GC	





***Environmental FirstSearch***  
***Site Detail Report***

**TARGET SITE:** CANNON ROAD  
CARLSBAD CA 92009

**JOB:** 4062-02  
25.5 MI - BLUE ALIGNMENT

RCRA GENERATOR SITE

**SEARCH ID:** 2                                      **DIST/DIR:** 0.01 NE                                      **MAP ID:** 2

<b>NAME:</b> HOEHN AUDI	<b>REV:</b> 2/9/04
<b>ADDRESS:</b> 5215 CAR COUNTRY DR	<b>ID1:</b> CAD983664129
CARLSBAD CA 92008	<b>ID2:</b>
SAN DIEGO	<b>STATUS:</b> SGN
<b>CONTACT:</b> TERRY ZITO	<b>PHONE:</b> 7604389490

**SITE INFORMATION**

**UNIVERSE TYPE:**

SQG - SMALL QUANTITY GENERATOR: GENERATES 100 - 1000 KG/MONTH OF HAZARDOUS WASTE

**SIC INFORMATION:**

**ENFORCEMENT INFORMATION:**

**VIOLATION INFORMATION:**

*Environmental FirstSearch  
Site Detail Report*

**TARGET SITE:** CANNON ROAD  
CARLSBAD CA 92009

**JOB:** 4062-02  
25.5 MI - BLUE ALIGNMENT

**RCRA GENERATOR SITE**

**SEARCH ID:** 3

**DIST/DIR:** 0.04 SW

**MAP ID:** 3

**NAME:** HOEHN INFINITI  
**ADDRESS:** 5245 CAR COUNTRY DR  
CARLSBAD CA 92008  
SAN DIEGO  
**CONTACT:** GLORIA REDIKER

**REV:** 7/8/03  
**ID1:** CAR000020826  
**ID2:**  
**STATUS:** LGN  
**PHONE:** 760-438-4454

**SITE INFORMATION**

**UNIVERSE TYPE:**

SQG - SMALL QUANTITY GENERATOR: GENERATES 100 - 1000 KG/MONTH OF HAZARDOUS WASTE

**SIC INFORMATION:**

**ENFORCEMENT INFORMATION:**

**VIOLATION INFORMATION:**

***Environmental FirstSearch  
Site Detail Report***

**TARGET SITE:** CANNON ROAD  
CARLSBAD CA 92009

**JOB:** 4062-02  
25.5 MI - BLUE ALIGNMENT

RCRA GENERATOR SITE

**SEARCH ID:** 4                                      **DIST/DIR:** 0.24 SW                                      **MAP ID:** 4

<b>NAME:</b> PACIFIC JEEP EAGLE	<b>REV:</b> 2/9/04
<b>ADDRESS:</b> 5365 CAR COUNTRY DRIVE	<b>ID1:</b> CAD982435190
CARLSBAD CA 92008	<b>ID2:</b>
SAN DIEGO	<b>STATUS:</b> SGN
<b>CONTACT:</b> ENVIRONMENTAL MANAGER	<b>PHONE:</b> 6194315337

**SITE INFORMATION**

**UNIVERSE TYPE:**

SQG - SMALL QUANTITY GENERATOR: GENERATES 100 - 1000 KG/MONTH OF HAZARDOUS WASTE

**SIC INFORMATION:**

**ENFORCEMENT INFORMATION:**

**VIOLATION INFORMATION:**

**Environmental FirstSearch**  
**Site Detail Report**

**TARGET SITE:** CANNON ROAD  
CARLSBAD CA 92009

**JOB:** 4062-02  
25.5 MI - BLUE ALIGNMENT

RCRA GENERATOR SITE

---

<b>SEARCH ID:</b> 5	<b>DIST/DIR:</b> 0.03 SE	<b>MAP ID:</b> 5
---------------------	--------------------------	------------------

---

<b>NAME:</b> TOYOTA CARLSBAD USED CARS	<b>REV:</b> 2/9/04
<b>ADDRESS:</b> 5124 PASEO DEL NORTE CARLSBAD CA 92008 SAN DIEGO	<b>ID1:</b> CAD982019176
<b>CONTACT:</b>	<b>ID2:</b>
	<b>STATUS:</b> SGN
	<b>PHONE:</b>

---

**SITE INFORMATION**

**UNIVERSE TYPE:**

SQG - SMALL QUANTITY GENERATOR: GENERATES 100 - 1000 KG/MONTH OF HAZARDOUS WASTE

**SIC INFORMATION:**

5511 - RETAIL TRADE - NEW AND USED CAR DEALERS

**ENFORCEMENT INFORMATION:**

**VIOLATION INFORMATION:**



*Environmental FirstSearch  
Site Detail Report*

**TARGET SITE:** CANNON ROAD  
CARLSBAD CA 92009

**JOB:** 4062-02  
25.5 MI - BLUE ALIGNMENT

RCRA GENERATOR SITE

**SEARCH ID:** 7                                      **DIST/DIR:** 0.01 SW                                      **MAP ID:** 7

<b>NAME:</b> INVITROGEN	<b>REV:</b> 2/9/04
<b>ADDRESS:</b> 1600 FARADAY AVE	<b>ID1:</b> CAR000020651
CARLSBAD CA 92008	<b>ID2:</b>
SAN DIEGO	<b>STATUS:</b> SGN
<b>CONTACT:</b> GLENN PHILIPPS	<b>PHONE:</b> 7606037273

**SITE INFORMATION**

**UNIVERSE TYPE:**

SQG - SMALL QUANTITY GENERATOR: GENERATES 100 - 1000 KG/MONTH OF HAZARDOUS WASTE

**SIC INFORMATION:**

**ENFORCEMENT INFORMATION:**

**VIOLATION INFORMATION:**

## *Environmental FirstSearch Site Detail Report*

**TARGET SITE:** CANNON ROAD  
CARLSBAD CA 92009

**JOB:** 4062-02  
25.5 MI - BLUE ALIGNMENT

### RCRA GENERATOR SITE

**SEARCH ID:** 8                              **DIST/DIR:** 0.22 SW                              **MAP ID:** 8

<b>NAME:</b> ACUSHNET CO	<b>REV:</b> 2/9/04
<b>ADDRESS:</b> 1812 AND 1818 ASTON AVE	<b>ID1:</b> CAR000036095
CARLSBAD CA 92008	<b>ID2:</b>
SAN DIEGO	<b>STATUS:</b> SGN
<b>CONTACT:</b> KIM TUCKER	<b>PHONE:</b> 7608046545

**SITE INFORMATION**

**UNIVERSE TYPE:**

SQG - SMALL QUANTITY GENERATOR: GENERATES 100 - 1000 KG/MONTH OF HAZARDOUS WASTE

**SIC INFORMATION:**

3949 - MANUFACTURING - SPORTING AND ATHLETIC GOODS, NEC  
3949 - MANUFACTURING - SPORTING AND ATHLETIC GOODS, NEC

**ENFORCEMENT INFORMATION:**

**VIOLATION INFORMATION:**





**Environmental FirstSearch  
Site Detail Report**

**TARGET SITE:** CANNON ROAD  
CARLSBAD CA 92009

**JOB:** 4062-02  
25.5 MI - BLUE ALIGNMENT

RCRA GENERATOR SITE

---

**SEARCH ID:** 10                              **DIST/DIR:** 0.01 NE                              **MAP ID:** 10

---

**NAME:** INVITROGEN CORPORATION                              **REV:** 2/9/04  
**ADDRESS:** 5781 VAN ALLEN WAY                              **ID1:** CAR000108027  
CARLSBAD CA 92009                              **ID2:**  
SAN DIEGO                              **STATUS:** LGN  
**CONTACT:** RIC LONGO                              **PHONE:** 7606037200

---

**SITE INFORMATION**

**UNIVERSE TYPE:**

LQG - LARGE QUANTITY GENERATORS: GENERATES MORE THAN 1000 KG/MONTH OF HAZARDOUS WASTE

**SIC INFORMATION:**

**ENFORCEMENT INFORMATION:**

**VIOLATION INFORMATION:**

**Environmental FirstSearch**  
**Site Detail Report**

**TARGET SITE:** CANNON ROAD  
CARLSBAD CA 92009

**JOB:** 4062-02  
25.5 MI - BLUE ALIGNMENT

**RCRA GENERATOR SITE**

---

**SEARCH ID:** 11                      **DIST/DIR:** 0.06 NE                      **MAP ID:** 11

---

<b>NAME:</b>	PURITAN BENNETT CORP	<b>REV:</b>	2/9/04
<b>ADDRESS:</b>	2251 FARADAY AVE	<b>ID1:</b>	CAD983605783
	CARLSBAD CA 92008	<b>ID2:</b>	
	SAN DIEGO	<b>STATUS:</b>	SGN
<b>CONTACT:</b>		<b>PHONE:</b>	

---

**SITE INFORMATION**

**UNIVERSE TYPE:**

SQG - SMALL QUANTITY GENERATOR: GENERATES 100 - 1000 KG/MONTH OF HAZARDOUS WASTE

**SIC INFORMATION:**

**ENFORCEMENT INFORMATION:**

**VIOLATION INFORMATION:**

**Environmental FirstSearch  
Site Detail Report**

**TARGET SITE:** CANNON ROAD  
CARLSBAD CA 92009

**JOB:** 4062-02  
25.5 MI - BLUE ALIGNMENT

RCRA GENERATOR SITE

**SEARCH ID:** 12                      **DIST/DIR:** 0.13 SW                      **MAP ID:** 12

**NAME:** CALLAWAY GOLF COMPANY  
**ADDRESS:** 2180 RUTHERFORD ROAD  
CARLSBAD CA 92008  
SAN DIEGO  
**CONTACT:** DOUG A CASEY

**REV:** 2/9/04  
**ID1:** CAR000047381  
**ID2:**  
**STATUS:** LGN  
**PHONE:** 7609305227

**SITE INFORMATION**

**UNIVERSE TYPE:**

LQG - LARGE QUANTITY GENERATORS: GENERATES MORE THAN 1000 KG/MONTH OF HAZARDOUS WASTE

**SIC INFORMATION:**

**ENFORCEMENT INFORMATION:**

**VIOLATION INFORMATION:**

**Environmental FirstSearch**  
**Site Detail Report**

**TARGET SITE:** CANNON ROAD  
CARLSBAD CA 92009

**JOB:** 4062-02  
25.5 MI - BLUE ALIGNMENT

RCRA GENERATOR SITE

**SEARCH ID:** 13

**DIST/DIR:** 0.00 --

**MAP ID:** 13

**NAME:** ISIS PHARMACEUTICALS  
**ADDRESS:** 1891 RUTHERFORD RD  
CARLSBAD CA 92008  
SAN DIEGO  
**CONTACT:** KATHLEEN WILLIAMS

**REV:** 2/9/04  
**ID1:** CAR000082875  
**ID2:**  
**STATUS:** SGN  
**PHONE:** 7606032480

**SITE INFORMATION**

**UNIVERSE TYPE:**

SQG - SMALL QUANTITY GENERATOR: GENERATES 100 - 1000 KG/MONTH OF HAZARDOUS WASTE

**SIC INFORMATION:**

**ENFORCEMENT INFORMATION:**

**VIOLATION INFORMATION:**

**Environmental FirstSearch**  
**Site Detail Report**

**TARGET SITE:** CANNON ROAD  
CARLSBAD CA 92009

**JOB:** 4062-02  
25.5 MI - BLUE ALIGNMENT

RCRA GENERATOR SITE

**SEARCH ID:** 14

**DIST/DIR:** 0.00 --

**MAP ID:** 14

**NAME:** ISIS PHARMACEUTICALS  
**ADDRESS:** 1896 RUTHERFORD RD  
CARLSBAD CA 92008  
SAN DIEGO  
**CONTACT:** CYNTHIA OWEN

**REV:** 2/9/04  
**ID1:** CAR000017459  
**ID2:**  
**STATUS:** SGN  
**PHONE:** 6199319200

**SITE INFORMATION**

**UNIVERSE TYPE:**

SQG - SMALL QUANTITY GENERATOR: GENERATES 100 - 1000 KG/MONTH OF HAZARDOUS WASTE

**SIC INFORMATION:**

**ENFORCEMENT INFORMATION:**

**VIOLATION INFORMATION:**

**Environmental FirstSearch  
Site Detail Report**

**TARGET SITE:** CANNON ROAD  
CARLSBAD CA 92009

**JOB:** 4062-02  
25.5 MI - BLUE ALIGNMENT

RCRA GENERATOR SITE

**SEARCH ID:** 15

**DIST/DIR:** 0.07 NE

**MAP ID:** 15

**NAME:** ISIS PHARMACEUTICALS  
**ADDRESS:** 2280 FARADAY AVENUE  
CARLSBAD CA 92008  
SAN DIEGO  
**CONTACT:** KATHLEEN WILLIAMS

**REV:** 2/9/04  
**ID1:** CAD982504458  
**ID2:**  
**STATUS:** LGN  
**PHONE:** 7606032480

**SITE INFORMATION**

**CONTACT INFORMATION:** CYNTHIA OWEN  
H S E COORD  
2292 FARADAY AVE  
CARLSBAD CA 92008

**PHONE:** 6199319200

**UNIVERSE TYPE:**

LQG - LARGE QUANTITY GENERATORS: GENERATES MORE THAN 1000 KG/MONTH OF HAZARDOUS WASTE

**SIC INFORMATION:**

8731 - SERVICES - COMMERCIAL PHYSICAL RESEARCH  
8071 - SERVICES - MEDICAL LABORATORIES

**ENFORCEMENT INFORMATION:**

**VIOLATION INFORMATION:**

<b>VIOLATION NUMBER:</b>	0001	<b>RESPONSIBLE:</b>	B - STATE CONTRACTOR
<b>DETERMINED:</b>	25-APR-90	<b>DETERMINED BY:</b>	B - STATE CONTRACTOR
<b>CITATION:</b>	262.10-12.A	<b>RES</b>	
<b>VIOLATION NUMBER:</b>	0002	<b>RESPONSIBLE:</b>	B - STATE CONTRACTOR
<b>DETERMINED:</b>	12-MAY-92	<b>DETERMINED BY:</b>	B - STATE CONTRACTOR
<b>CITATION:</b>	262.10-12.A	<b>RES</b>	
<b>VIOLATION NUMBER:</b>	0003	<b>RESPONSIBLE:</b>	B - STATE CONTRACTOR
<b>DETERMINED:</b>	23-NOV-93	<b>DETERMINED BY:</b>	B - STATE CONTRACTOR
<b>CITATION:</b>	262.10-12.A	<b>RES</b>	

*Environmental FirstSearch  
Site Detail Report*

**TARGET SITE:** CANNON ROAD  
CARLSBAD CA 92009

**JOB:** 4062-02  
25.5 MI - BLUE ALIGNMENT

RCRA GENERATOR SITE

**SEARCH ID:** 16                                  **DIST/DIR:** 0.00 --                                  **MAP ID:** 16

**NAME:** QUOREX PHARMACEUTICALS INC                                  **REV:** 2/9/04  
**ADDRESS:** 1890 RUTHERFORD RD                                  **ID1:** CAR000110684  
CARLSBAD CA 92008                                  **ID2:**  
SAN DIEGO                                  **STATUS:** SGN  
**CONTACT:** DOLORES LAMBERT                                  **PHONE:** 7605355654

**SITE INFORMATION**

**UNIVERSE TYPE:**

SQG - SMALL QUANTITY GENERATOR: GENERATES 100 - 1000 KG/MONTH OF HAZARDOUS WASTE

**SIC INFORMATION:**

**ENFORCEMENT INFORMATION:**

**VIOLATION INFORMATION:**

***Environmental FirstSearch***  
***Site Detail Report***

**TARGET SITE:** CANNON ROAD  
CARLSBAD CA 92009

**JOB:** 4062-02  
25.5 MI - BLUE ALIGNMENT

RCRA GENERATOR SITE

**SEARCH ID:** 17

**DIST/DIR:** 0.06 SE

**MAP ID:** 17

**NAME:** BIOTA INC  
**ADDRESS:** 2232 RUTHERFORD RD  
CARLSBAD CA 92008  
SAN DIEGO  
**CONTACT:** JANET LEEDS

**REV:** 2/9/04  
**ID1:** CAR000116079  
**ID2:**  
**STATUS:** SGN  
**PHONE:** 7608046980

**SITE INFORMATION**

**UNIVERSE TYPE:**

SQG - SMALL QUANTITY GENERATOR: GENERATES 100 - 1000 KG/MONTH OF HAZARDOUS WASTE

**SIC INFORMATION:**

**ENFORCEMENT INFORMATION:**

**VIOLATION INFORMATION:**



***Environmental FirstSearch  
Site Detail Report***

**TARGET SITE:** CANNON ROAD  
CARLSBAD CA 92009

**JOB:** 4062-02  
25.5 MI - BLUE ALIGNMENT

RCRA GENERATOR SITE

---

<b>SEARCH ID:</b> 18	<b>DIST/DIR:</b> 0.20 SW	<b>MAP ID:</b> 18
----------------------	--------------------------	-------------------

---

<b>NAME:</b> COBRA GOLF INC	<b>REV:</b> 2/9/04
<b>ADDRESS:</b> 5928 FARNSWORTH CT	<b>ID1:</b> CAD983656851
CARLSBAD CA 92008	<b>ID2:</b>
SAN DIEGO	<b>STATUS:</b> LGN
<b>CONTACT:</b> KIMBERLY TUCKER	<b>PHONE:</b> 7608046545

---

**SITE INFORMATION**

**UNIVERSE TYPE:**

LQG - LARGE QUANTITY GENERATORS: GENERATES MORE THAN 1000 KG/MONTH OF HAZARDOUS WASTE

**SIC INFORMATION:**

3949 - MANUFACTURING - SPORTING AND ATHLETIC GOODS, NEC  
3949 - MANUFACTURING - SPORTING AND ATHLETIC GOODS, NEC

**ENFORCEMENT INFORMATION:**

**VIOLATION INFORMATION:**

***Environmental FirstSearch  
Site Detail Report***

**TARGET SITE:** CANNON ROAD  
CARLSBAD CA 92009

**JOB:** 4062-02  
25.5 MI - BLUE ALIGNMENT

RCRA GENERATOR SITE

**SEARCH ID:** 19

**DIST/DIR:** 0.19 SE

**MAP ID:** 19

**NAME:** DAIMLER CHRYSLER PACIFICA  
**ADDRESS:** 2250 RUTHERFORD RD  
CARLSBAD CA 92008  
SAN DIEGO  
**CONTACT:** PAUL KIRK

**REV:** 2/9/04  
**ID1:** CAD981384977  
**ID2:**  
**STATUS:** SGN  
**PHONE:** 7608042038

**SITE INFORMATION**

**UNIVERSE TYPE:**

SQG - SMALL QUANTITY GENERATOR: GENERATES 100 - 1000 KG/MONTH OF HAZARDOUS WASTE

**SIC INFORMATION:**

8711 - SERVICES - ENGINEERING SERVICES

**ENFORCEMENT INFORMATION:**

**VIOLATION INFORMATION:**

***Environmental FirstSearch  
Site Detail Report***

**TARGET SITE:** CANNON ROAD  
CARLSBAD CA 92009

**JOB:** 4062-02  
25.5 MI - BLUE ALIGNMENT

**RCRA GENERATOR SITE**

---

<b>SEARCH ID:</b> 20	<b>DIST/DIR:</b> 0.09 SE	<b>MAP ID:</b> 20
----------------------	--------------------------	-------------------

---

<b>NAME:</b> EAGLE ONE	<b>REV:</b> 11/09/03
<b>ADDRESS:</b> 5927 LANDAU CT	<b>ID1:</b> CAR000051599
CARLSBAD CA 92008	<b>ID2:</b>
SAN DIEGO	<b>STATUS:</b> SGN
<b>CONTACT:</b> ELSIE JORDON	<b>PHONE:</b> 7609310712

---

**SITE INFORMATION**

**UNIVERSE TYPE:**

SQG - SMALL QUANTITY GENERATOR: GENERATES 100 - 1000 KG/MONTH OF HAZARDOUS WASTE

**SIC INFORMATION:**

**ENFORCEMENT INFORMATION:**

**VIOLATION INFORMATION:**

*Environmental FirstSearch*  
*Site Detail Report*

**TARGET SITE:** CANNON ROAD  
CARLSBAD CA 92009

**JOB:** 4062-02  
25.5 MI - BLUE ALIGNMENT

RCRA GENERATOR SITE

**SEARCH ID:** 21                      **DIST/DIR:** 0.19 SE                      **MAP ID:** 21

<b>NAME:</b> MELLES GRIOT LASER DIVISION	<b>REV:</b> 2/9/04
<b>ADDRESS:</b> 2251 RUTHERFORD RD	<b>ID1:</b> CAD982499691
CARLSBAD CA 92008	<b>ID2:</b>
SAN DIEGO	<b>STATUS:</b> SGN
<b>CONTACT:</b> ENVIRONMENTAL MANAGER	<b>PHONE:</b> 6194382131

**SITE INFORMATION**

**UNIVERSE TYPE:**

SQG - SMALL QUANTITY GENERATOR: GENERATES 100 - 1000 KG/MONTH OF HAZARDOUS WASTE

**SIC INFORMATION:**

3821 - MANUFACTURING - LABORATORY APPARATUS AND FURNITURE  
3827 - MANUFACTURING - OPTICAL INSTRUMENTS AND LENSES

**ENFORCEMENT INFORMATION:**

**VIOLATION INFORMATION:**

**Environmental FirstSearch  
Site Detail Report**

**TARGET SITE:** CANNON ROAD  
CARLSBAD CA 92009

**JOB:** 4062-02  
25.5 MI - BLUE ALIGNMENT

**RCRA GENERATOR SITE**

**SEARCH ID:** 22

**DIST/DIR:** 0.19 SW

**MAP ID:** 22

**NAME:** SMITH MFG, INC  
**ADDRESS:** 2221 RUTHERFORD RD  
CARLSBAD CA 92008  
SAN DIEGO  
**CONTACT:** GREG SMITH

**REV:** 2/9/04  
**ID1:** CAD980889091  
**ID2:**  
**STATUS:** SGN  
**PHONE:** 6194382800

**SITE INFORMATION**

**UNIVERSE TYPE:**

SQG - SMALL QUANTITY GENERATOR: GENERATES 100 - 1000 KG/MONTH OF HAZARDOUS WASTE

**SIC INFORMATION:**

**ENFORCEMENT INFORMATION:**

**VIOLATION INFORMATION:**

# Environmental FirstSearch Site Detail Report

**TARGET SITE:** CANNON ROAD  
CARLSBAD CA 92009

**JOB:** 4062-02  
25.5 MI - BLUE ALIGNMENT

---

**RCRA GENERATOR SITE**

---

**SEARCH ID:** 23

**DIST/DIR:** 0.07 NE

**MAP ID:** 23

**NAME:** TACAN CORPORATION  
**ADDRESS:** 2330 FARADAY AVE  
CARLSBAD CA 92008  
SAN DIEGO  
**CONTACT:** ENVIRONMENTAL MANAGER

**REV:** 2/9/04  
**ID1:** CAD982498917  
**ID2:**  
**STATUS:** SGN  
**PHONE:** 6194381010

---

**SITE INFORMATION**

**UNIVERSE TYPE:**

SQG - SMALL QUANTITY GENERATOR: GENERATES 100 - 1000 KG/MONTH OF HAZARDOUS WASTE

**SIC INFORMATION:**

3669 - MANUFACTURING - COMMUNICATIONS EQUIPMENT, NEC

**ENFORCEMENT INFORMATION:**

**VIOLATION INFORMATION:**

***Environmental FirstSearch  
Site Detail Report***

**TARGET SITE:** CANNON ROAD  
CARLSBAD CA 92009

**JOB:** 4062-02  
25.5 MI - BLUE ALIGNMENT

**RCRA GENERATOR SITE**

**SEARCH ID:** 24                      **DIST/DIR:** 0.02 SW                      **MAP ID:** 24

<b>NAME:</b> BECKMAN COULTER, INC.	<b>REV:</b> 2/9/04
<b>ADDRESS:</b> 2470 FARADAY AVE.	<b>ID1:</b> CAD072518517
CARLSBAD CA 92008	<b>ID2:</b>
SAN DIEGO	<b>STATUS:</b> LGN
<b>CONTACT:</b> TODD A TORGERSON	<b>PHONE:</b> 7604386382

**SITE INFORMATION**

**UNIVERSE TYPE:**

LQG - LARGE QUANTITY GENERATORS: GENERATES MORE THAN 1000 KG/MONTH OF HAZARDOUS WASTE

**SIC INFORMATION:**

**ENFORCEMENT INFORMATION:**

**VIOLATION INFORMATION:**

<b>VIOLATION NUMBER:</b>	0001	<b>RESPONSIBLE:</b>	B - STATE CONTRACTOR
<b>DETERMINED:</b>	10-JUL-90	<b>DETERMINED BY:</b>	B - STATE CONTRACTOR
<b>CITATION:</b>	262.10-12.A	<b>RESOLVED:</b>	10-FEB-92
<b>TYPE:</b>	GER - GENERATOR ALL REQUIREMENTS		
<b>VIOLATION NUMBER:</b>	0002	<b>RESPONSIBLE:</b>	B - STATE CONTRACTOR
<b>DETERMINED:</b>	10-FEB-92	<b>DETERMINED BY:</b>	B - STATE CONTRACTOR
<b>CITATION:</b>	262.10-12.A	<b>RESOLVED:</b>	28-OCT-93
<b>TYPE:</b>	GER - GENERATOR ALL REQUIREMENTS		
<b>VIOLATION NUMBER:</b>	0003	<b>RESPONSIBLE:</b>	B - STATE CONTRACTOR
<b>DETERMINED:</b>	28-OCT-93	<b>DETERMINED BY:</b>	B - STATE CONTRACTOR
<b>CITATION:</b>	262.10-12.A	<b>RESOLVED:</b>	28-OCT-98
<b>TYPE:</b>	GER - GENERATOR ALL REQUIREMENTS		

***Environmental FirstSearch  
Site Detail Report***

**TARGET SITE:** CANNON ROAD  
CARLSBAD CA 92009

**JOB:** 4062-02  
25.5 MI - BLUE ALIGNMENT

RCRA GENERATOR SITE

**SEARCH ID:** 25                                      **DIST/DIR:** 0.20 SE                                      **MAP ID:** 25

**NAME:** CALLAWAY GOLF COMPANY  
**ADDRESS:** 2285 RUTHERFORD ROAD  
CARLSBAD CA 92008  
SAN DIEGO  
**CONTACT:** DOUG A CASEY

**REV:** 2/9/04  
**ID1:** CAD983665779  
**ID2:**  
**STATUS:** LGN  
**PHONE:** 7609305227

**SITE INFORMATION**

**UNIVERSE TYPE:**

LQG - LARGE QUANTITY GENERATORS: GENERATES MORE THAN 1000 KG/MONTH OF HAZARDOUS WASTE

**SIC INFORMATION:**

3949 - MANUFACTURING - SPORTING AND ATHLETIC GOODS, NEC  
3949 - MANUFACTURING - SPORTING AND ATHLETIC GOODS, NEC  
4924 - TRANS. & UTILITIES - NATURAL GAS DISTRIBUTION

**ENFORCEMENT INFORMATION:**

**VIOLATION INFORMATION:**



***Environmental FirstSearch***  
***Site Detail Report***

**TARGET SITE:** CANNON ROAD  
CARLSBAD CA 92009

**JOB:** 4062-02  
25.5 MI - BLUE ALIGNMENT

RCRA GENERATOR SITE

**SEARCH ID:** 26                                      **DIST/DIR:** 0.01 NE                                      **MAP ID:** 26

<b>NAME:</b> KINETICS SERVICE CO	<b>REV:</b> 12/9/02
<b>ADDRESS:</b> 5607 PALMER WAY	<b>ID1:</b> CAP000073783
CARLSBAD CA 92008	<b>ID2:</b>
SAN DIEGO	<b>STATUS:</b> SGN
<b>CONTACT:</b>	<b>PHONE:</b>

**SITE INFORMATION**

**UNIVERSE TYPE:**

SQG - SMALL QUANTITY GENERATOR: GENERATES 100 - 1000 KG/MONTH OF HAZARDOUS WASTE

**SIC INFORMATION:**

**ENFORCEMENT INFORMATION:**

**VIOLATION INFORMATION:**

***Environmental FirstSearch  
Site Detail Report***

**TARGET SITE:** CANNON ROAD  
CARLSBAD CA 92009

**JOB:** 4062-02  
25.5 MI - BLUE ALIGNMENT

RCRA GENERATOR SITE

**SEARCH ID:** 27                      **DIST/DIR:** 0.12 NE                      **MAP ID:** 27

<b>NAME:</b> TAYLOR MADE GOLF CO INC <b>ADDRESS:</b> 2440 IMPALA DR CARLSBAD CA 92008 SAN DIEGO <b>CONTACT:</b>	<b>REV:</b> 2/9/04 <b>ID1:</b> CAD982030983 <b>ID2:</b> <b>STATUS:</b> SGN <b>PHONE:</b>
---	--

**SITE INFORMATION**

**UNIVERSE TYPE:**

SQG - SMALL QUANTITY GENERATOR: GENERATES 100 - 1000 KG/MONTH OF HAZARDOUS WASTE

**SIC INFORMATION:**

**ENFORCEMENT INFORMATION:**

**VIOLATION INFORMATION:**

*Environmental FirstSearch*  
*Site Detail Report*

**TARGET SITE:** CANNON ROAD  
CARLSBAD CA 92009

**JOB:** 4062-02  
25.5 MI - BLUE ALIGNMENT

RCRA GENERATOR SITE

**SEARCH ID:** 28

**DIST/DIR:** 0.12 NE

**MAP ID:** 28

**NAME:** CITY OF CARLSBAD  
**ADDRESS:** 2480 IMPALA DR  
CARLSBAD CA 92008  
SAN DIEGO  
**CONTACT:** LARRY WILLEY

**REV:** 2/9/04  
**ID1:** CAD983667718  
**ID2:**  
**STATUS:** SGN  
**PHONE:** 6199312192

**SITE INFORMATION**

**UNIVERSE TYPE:**

SQG - SMALL QUANTITY GENERATOR: GENERATES 100 - 1000 KG/MONTH OF HAZARDOUS WASTE

**SIC INFORMATION:**

**ENFORCEMENT INFORMATION:**

**VIOLATION INFORMATION:**

***Environmental FirstSearch  
Site Detail Report***

**TARGET SITE:** CANNON ROAD  
CARLSBAD CA 92009

**JOB:** 4062-02  
25.5 MI - BLUE ALIGNMENT

RCRA GENERATOR SITE

**SEARCH ID:** 29

**DIST/DIR:** 0.10 NW

**MAP ID:** 29

**NAME:** ONE HOUR MARTINIZING  
**ADDRESS:** 3529 CANNON RD STE 2F  
OCEANSIDE CA 92054  
SAN DIEGO  
**CONTACT:** JAMES ROBERTS

**REV:** 2/9/04  
**ID1:** CA0000909515  
**ID2:**  
**STATUS:** SGN  
**PHONE:** 6196303017

**SITE INFORMATION**

**UNIVERSE TYPE:**

SQG - SMALL QUANTITY GENERATOR: GENERATES 100 - 1000 KG/MONTH OF HAZARDOUS WASTE

**SIC INFORMATION:**

**ENFORCEMENT INFORMATION:**

**VIOLATION INFORMATION:**

**Environmental FirstSearch**  
**Site Detail Report**

**TARGET SITE:** CANNON ROAD  
CARLSBAD CA 92009

**JOB:** 4062-02  
25.5 MI - BLUE ALIGNMENT

RCRA GENERATOR SITE

**SEARCH ID:** 30                                    **DIST/DIR:** 0.01 SW                                    **MAP ID:** 30

**NAME:** ALLISON X-RAY COMPANY  
**ADDRESS:** 950 S MELROSE DR  
VISTA CA 92083  
SAN DIEGO  
**CONTACT:** ENVIRONMENTAL MANAGER

**REV:** 2/9/04  
**ID1:** CAD982512386  
**ID2:**  
**STATUS:** TR  
**PHONE:** 6197266560

**SITE INFORMATION**

**UNIVERSE TYPE:**

TRANSPORT - TRANSPORTER

**SIC INFORMATION:**

**ENFORCEMENT INFORMATION:**

**AGENCY:** S - STATE                                    **DATE:** 22-JAN-96  
**TYPE:** 120 - WRITTEN INFORMAL

**VIOLATION INFORMATION:**

**VIOLATION NUMBER:** 0001                                    **RESPONSIBLE:** S - STATE  
**DETERMINED:** 22-JAN-96                                    **DETERMINED BY:** S - STATE  
**CITATION:** 270                                    **RESOLVED:** 22-AUG-97  
**TYPE:** DOT - TSD OTHER REQUIREMENTS (OVERSIGHT LEVEL)

**VIOLATION NUMBER:** 0002                                    **RESPONSIBLE:** S - STATE  
**DETERMINED:** 22-JAN-96                                    **DETERMINED BY:** S - STATE  
**CITATION:** 264.140-150.H                                    **RESOLVED:** 22-AUG-97  
**TYPE:** DFR - TSD FINANCIAL RESPONSIBILITY REQUIREMENTS

**VIOLATION NUMBER:** 0003                                    **RESPONSIBLE:** S - STATE  
**DETERMINED:** 22-JAN-96                                    **DETERMINED BY:** S - STATE  
**CITATION:** 264.50-56.D                                    **RESOLVED:** 22-AUG-97  
**TYPE:** DOT - TSD OTHER REQUIREMENTS (OVERSIGHT LEVEL)

**VIOLATION NUMBER:** 0004                                    **RESPONSIBLE:** S - STATE  
**DETERMINED:** 22-JAN-96                                    **DETERMINED BY:** S - STATE  
**CITATION:** 264.110-120.G                                    **RESOLVED:** 22-AUG-97  
**TYPE:** DCL - TSD CLOSURE/POST CLOSURE REQUIREMENTS

**Environmental FirstSearch  
Site Detail Report**

**TARGET SITE:** CANNON ROAD  
CARLSBAD CA 92009

**JOB:** 4062-02  
25.5 MI - BLUE ALIGNMENT

**RCRA GENERATOR SITE**

**SEARCH ID:** 31

**DIST/DIR:** 0.06 SW

**MAP ID:** 31

**NAME:** PLAZA CLEANERS  
**ADDRESS:** 1605 S MELROSE DR UNIT D  
VISTA CA 92083  
SAN DIEGO  
**CONTACT:** ENVIRONMENTAL MANAGER

**REV:** 2/9/04  
**ID1:** CAD982446445  
**ID2:**  
**STATUS:** SGN  
**PHONE:** 6197278890

**SITE INFORMATION**

**UNIVERSE TYPE:**

SQG - SMALL QUANTITY GENERATOR: GENERATES 100 - 1000 KG/MONTH OF HAZARDOUS WASTE

**SIC INFORMATION:**

7212 - SERVICES - GARMENT PRESSING AND CLEANERS AGENTS

**ENFORCEMENT INFORMATION:**

**VIOLATION INFORMATION:**

***Environmental FirstSearch  
Site Detail Report***

**TARGET SITE:** CANNON ROAD  
CARLSBAD CA 92009

**JOB:** 4062-02  
25.5 MI - BLUE ALIGNMENT

RCRA GENERATOR SITE

**SEARCH ID:** 32

**DIST/DIR:** 0.03 SW

**MAP ID:** 32

**NAME:** MELROSE DRY CLEANING  
**ADDRESS:** 1680 S MELROSE DR  
VISTA CA 92083  
SAN DIEGO

**REV:** 2/9/04  
**ID1:** CAD982507170  
**ID2:**  
**STATUS:** SGN  
**PHONE:**

**CONTACT:**

**SITE INFORMATION**

**UNIVERSE TYPE:**

SQG - SMALL QUANTITY GENERATOR: GENERATES 100 - 1000 KG/MONTH OF HAZARDOUS WASTE

**SIC INFORMATION:**

**ENFORCEMENT INFORMATION:**

**VIOLATION INFORMATION:**

**Environmental FirstSearch**  
**Site Detail Report**

**TARGET SITE:** CANNON ROAD  
CARLSBAD CA 92009

**JOB:** 4062-02  
25.5 MI - BLUE ALIGNMENT

RCRA GENERATOR SITE

---

<b>SEARCH ID:</b> 33	<b>DIST/DIR:</b> 0.02 NE	<b>MAP ID:</b> 33
----------------------	--------------------------	-------------------

---

<b>NAME:</b> CHEVRON STATION NO 201962	<b>REV:</b> 2/9/04
<b>ADDRESS:</b> 2295 S MELROSE DR	<b>ID1:</b> CAD983659137
VISTA CA 92083	<b>ID2:</b>
SAN DIEGO	<b>STATUS:</b> SGN
<b>CONTACT:</b> KATHY NORRIS	<b>PHONE:</b> 9258425931

---

**SITE INFORMATION**

**UNIVERSE TYPE:**

SQG - SMALL QUANTITY GENERATOR: GENERATES 100 - 1000 KG/MONTH OF HAZARDOUS WASTE

**SIC INFORMATION:**

**ENFORCEMENT INFORMATION:**

**VIOLATION INFORMATION:**



***Environmental FirstSearch  
Site Detail Report***

**TARGET SITE:** CANNON ROAD  
CARLSBAD CA 92009

**JOB:** 4062-02  
25.5 MI - BLUE ALIGNMENT

RCRA GENERATOR SITE

**SEARCH ID:** 34                                      **DIST/DIR:** 0.02 NE                                      **MAP ID:** 34

<b>NAME:</b> FERRO ELECTRONIC MATERIALS <b>ADDRESS:</b> 1395 ASPEN WAY VISTA CA 92083 SAN DIEGO <b>CONTACT:</b> PRAMOD P TENDULKAR	<b>REV:</b> 2/9/04 <b>ID1:</b> CAR000064378 <b>ID2:</b> <b>STATUS:</b> LGN <b>PHONE:</b> 7603051002
--	---

**SITE INFORMATION**

**UNIVERSE TYPE:**

LQG - LARGE QUANTITY GENERATORS: GENERATES MORE THAN 1000 KG/MONTH OF HAZARDOUS WASTE

**SIC INFORMATION:**

**ENFORCEMENT INFORMATION:**

**VIOLATION INFORMATION:**

*Environmental FirstSearch  
Site Detail Report*

**TARGET SITE:** CANNON ROAD  
CARLSBAD CA 92009

**JOB:** 4062-02  
25.5 MI - BLUE ALIGNMENT

RCRA GENERATOR SITE

**SEARCH ID:** 35

**DIST/DIR:** 0.17 NE

**MAP ID:** 35

**NAME:** KOLLMORGEN MAGNEDYNE  
**ADDRESS:** 1360 PARK CTR DR  
VISTA CA 92083  
SAN DIEGO  
**CONTACT:** STEVEN MATOSICH

**REV:** 2/9/04  
**ID1:** CAR000003178  
**ID2:**  
**STATUS:** SGN  
**PHONE:** 7607271811

**SITE INFORMATION**

**UNIVERSE TYPE:**

SQG - SMALL QUANTITY GENERATOR: GENERATES 100 - 1000 KG/MONTH OF HAZARDOUS WASTE

**SIC INFORMATION:**

**ENFORCEMENT INFORMATION:**

**VIOLATION INFORMATION:**

**Environmental FirstSearch**  
**Site Detail Report**

**TARGET SITE:** CANNON ROAD  
CARLSBAD CA 92009

**JOB:** 4062-02  
25.5 MI - BLUE ALIGNMENT

RCRA GENERATOR SITE

**SEARCH ID:** 36                      **DIST/DIR:** 0.03 NE                      **MAP ID:** 36

**NAME:** ORLIMAR GOLF COMPANY INC  
**ADDRESS:** 1385 PARK CENTER DR  
VISTA CA 92083  
SAN DIEGO  
**CONTACT:** BRUCE PETZ

**REV:** 2/9/04  
**ID1:** CAR000094599  
**ID2:**  
**STATUS:** SGN  
**PHONE:** 7603050032

**SITE INFORMATION**

**UNIVERSE TYPE:**

SQG - SMALL QUANTITY GENERATOR: GENERATES 100 - 1000 KG/MONTH OF HAZARDOUS WASTE

**SIC INFORMATION:**

**ENFORCEMENT INFORMATION:**

**VIOLATION INFORMATION:**

**Environmental FirstSearch**  
**Site Detail Report**

**TARGET SITE:** CANNON ROAD  
CARLSBAD CA 92009

**JOB:** 4062-02  
25.5 MI - BLUE ALIGNMENT

RCRA GENERATOR SITE

**SEARCH ID:** 37

**DIST/DIR:** 0.25 NE

**MAP ID:** 37

**NAME:** STARS & STRIPES MOTORSPORTS  
**ADDRESS:** 2839 LOKER AVE EAST  
CARLSBAD CA 92008  
SAN DIEGO  
**CONTACT:** FOLLMER GEORGE

**REV:** 2/9/04  
**ID1:** CAD983591165  
**ID2:**  
**STATUS:** SGN  
**PHONE:** 6199311777

**SITE INFORMATION**

**UNIVERSE TYPE:**

SQG - SMALL QUANTITY GENERATOR: GENERATES 100 - 1000 KG/MONTH OF HAZARDOUS WASTE

**SIC INFORMATION:**

**ENFORCEMENT INFORMATION:**

**VIOLATION INFORMATION:**

***Environmental FirstSearch  
Site Detail Report***

**TARGET SITE:** CANNON ROAD  
CARLSBAD CA 92009

**JOB:** 4062-02  
25.5 MI - BLUE ALIGNMENT

RCRA GENERATOR SITE

**SEARCH ID:** 38

**DIST/DIR:** 0.16 NE

**MAP ID:** 38

**NAME:** ACUSHNET COMPANY  
**ADDRESS:** 2819 LOKER AVENUE EAST  
CARLSBAD CA 92008  
SAN DIEGO  
**CONTACT:** KIM T TUCKER

**REV:** 2/9/04  
**ID1:** CAR000057844  
**ID2:**  
**STATUS:** LGN  
**PHONE:** 7608046545

**SITE INFORMATION**

**UNIVERSE TYPE:**

LQG - LARGE QUANTITY GENERATORS: GENERATES MORE THAN 1000 KG/MONTH OF HAZARDOUS WASTE

**SIC INFORMATION:**

**ENFORCEMENT INFORMATION:**

**VIOLATION INFORMATION:**

## Environmental FirstSearch Site Detail Report

**TARGET SITE:** CANNON ROAD  
CARLSBAD CA 92009

**JOB:** 4062-02  
25.5 MI - BLUE ALIGNMENT

RCRA GENERATOR SITE

**SEARCH ID:** 39

**DIST/DIR:** 0.19 NE

**MAP ID:** 39

**NAME:** AMERICAN FAUCET AND COATINGS CO.  
**ADDRESS:** 3280 CORPORATE VIEW DR.  
VISTA CA 92083  
SAN DIEGO  
**CONTACT:** BLIEMEL ELENA

**REV:** 2/9/04  
**ID1:** CAR000056754  
**ID2:**  
**STATUS:** LGN  
**PHONE:** 7605985895

**SITE INFORMATION**

**UNIVERSE TYPE:**

SQG - SMALL QUANTITY GENERATOR: GENERATES 100 - 1000 KG/MONTH OF HAZARDOUS WASTE

**SIC INFORMATION:**

**ENFORCEMENT INFORMATION:**

**VIOLATION INFORMATION:**

*Environmental FirstSearch  
Site Detail Report*

**TARGET SITE:** CANNON ROAD  
CARLSBAD CA 92009

**JOB:** 4062-02  
25.5 MI - BLUE ALIGNMENT

RCRA GENERATOR SITE

**SEARCH ID:** 40                      **DIST/DIR:** 0.22 NW                      **MAP ID:** 40

<b>NAME:</b> ANACOMP INC	<b>REV:</b> 2/9/04
<b>ADDRESS:</b> 1491 POINSETTIA	<b>ID1:</b> CAR000101485
VISTA CA 92083	<b>ID2:</b>
SAN DIEGO	<b>STATUS:</b> SGN
<b>CONTACT:</b> CHRIS VAN DER WOERD	<b>PHONE:</b> 8588485700

**SITE INFORMATION**

**UNIVERSE TYPE:**

SQG - SMALL QUANTITY GENERATOR: GENERATES 100 - 1000 KG/MONTH OF HAZARDOUS WASTE

**SIC INFORMATION:**

**ENFORCEMENT INFORMATION:**

**VIOLATION INFORMATION:**

***Environmental FirstSearch  
Site Detail Report***

**TARGET SITE:** CANNON ROAD  
CARLSBAD CA 92009

**JOB:** 4062-02  
25.5 MI - BLUE ALIGNMENT

RCRA GENERATOR SITE

**SEARCH ID:** 41                      **DIST/DIR:** 0.01 NE                      **MAP ID:** 41

<b>NAME:</b>	TEXACO SERVICE STATION	<b>REV:</b>	2/9/04
<b>ADDRESS:</b>	210 MELROSE	<b>ID1:</b>	CAR000090738
	VISTA CA 92083	<b>ID2:</b>	
	SAN DIEGO	<b>STATUS:</b>	SGN
<b>CONTACT:</b>	SONDRA BIENVENU	<b>PHONE:</b>	7132415036

**SITE INFORMATION**

**UNIVERSE TYPE:**

SQG - SMALL QUANTITY GENERATOR: GENERATES 100 - 1000 KG/MONTH OF HAZARDOUS WASTE

**SIC INFORMATION:**

**ENFORCEMENT INFORMATION:**

**VIOLATION INFORMATION:**



*Environmental FirstSearch  
Site Detail Report*

**TARGET SITE:** CANNON ROAD  
CARLSBAD CA 92009

**JOB:** 4062-02  
25.5 MI - BLUE ALIGNMENT

RCRA GENERATOR SITE

---

<b>SEARCH ID:</b> 42	<b>DIST/DIR:</b> 0.00 --	<b>MAP ID:</b> 42
----------------------	--------------------------	-------------------

---

<b>NAME:</b> VISTA SERVICE STATION	<b>REV:</b> 2/9/04
<b>ADDRESS:</b> 325 MELROSE	<b>ID1:</b> CAD981694912
VISTA CA 92083	<b>ID2:</b>
SAN DIEGO	<b>STATUS:</b> SGN
<b>CONTACT:</b> ENVIRONMENTAL MANAGER	<b>PHONE:</b> 6195655444

---

**SITE INFORMATION**

**UNIVERSE TYPE:**

SQG - SMALL QUANTITY GENERATOR: GENERATES 100 - 1000 KG/MONTH OF HAZARDOUS WASTE

**SIC INFORMATION:**

**ENFORCEMENT INFORMATION:**

**VIOLATION INFORMATION:**

***Environmental FirstSearch  
Site Detail Report***

**TARGET SITE:** CANNON ROAD  
CARLSBAD CA 92009

**JOB:** 4062-02  
25.5 MI - BLUE ALIGNMENT

RCRA GENERATOR SITE

**SEARCH ID:** 43                      **DIST/DIR:** 0.01 NW                      **MAP ID:** 43

**NAME:** 7 ELEVEN #13625 SO PAC                      **REV:** 2/9/04  
**ADDRESS:** 470 N MELROSE                      **ID1:** CAD981985427  
VISTA CA 92083                      **ID2:**  
SAN DIEGO                      **STATUS:** SGN  
**CONTACT:**                      **PHONE:**

**SITE INFORMATION**

**UNIVERSE TYPE:**

SQG - SMALL QUANTITY GENERATOR: GENERATES 100 - 1000 KG/MONTH OF HAZARDOUS WASTE

**SIC INFORMATION:**

5411 - RETAIL TRADE - GROCERY STORES

**ENFORCEMENT INFORMATION:**

**VIOLATION INFORMATION:**

**Environmental FirstSearch  
Site Detail Report**

**TARGET SITE:** CANNON ROAD  
CARLSBAD CA 92009

**JOB:** 4062-02  
25.5 MI - BLUE ALIGNMENT

RCRA GENERATOR SITE

**SEARCH ID:** 44

**DIST/DIR:** 0.16 NE

**MAP ID:** 44

**NAME:** AMERICAN MOTORCYCLE  
**ADDRESS:** 460 OLIVE AVE  
VISTA CA 92083  
SAN DIEGO  
**CONTACT:** TOM WINTER

**REV:** 2/9/04  
**ID1:** CAD983601626  
**ID2:**  
**STATUS:** SGN  
**PHONE:** 6199457433

**SITE INFORMATION**

**UNIVERSE TYPE:**

SQG - SMALL QUANTITY GENERATOR: GENERATES 100 - 1000 KG/MONTH OF HAZARDOUS WASTE

**SIC INFORMATION:**

**ENFORCEMENT INFORMATION:**

**VIOLATION INFORMATION:**

*Environmental FirstSearch  
Site Detail Report*

**TARGET SITE:** CANNON ROAD  
CARLSBAD CA 92009

**JOB:** 4062-02  
25.5 MI - BLUE ALIGNMENT

RCRA GENERATOR SITE

**SEARCH ID:** 45                      **DIST/DIR:** 0.19 NE                      **MAP ID:** 45

<b>NAME:</b> BENDMAC MANUFACTURING	<b>REV:</b> 2/9/04
<b>ADDRESS:</b> 440 OLIVE AVE UNIT P	<b>ID1:</b> CAR000074583
VISTA CA 92083	<b>ID2:</b>
SAN DIEGO	<b>STATUS:</b> SGN
<b>CONTACT:</b> DANIEL GERLOCK	<b>PHONE:</b> 7609452225

**SITE INFORMATION**

**UNIVERSE TYPE:**

SQG - SMALL QUANTITY GENERATOR: GENERATES 100 - 1000 KG/MONTH OF HAZARDOUS WASTE

**SIC INFORMATION:**

**ENFORCEMENT INFORMATION:**

**VIOLATION INFORMATION:**



***Environmental FirstSearch  
Site Detail Report***

**TARGET SITE:** CANNON ROAD  
CARLSBAD CA 92009

**JOB:** 4062-02  
25.5 MI - BLUE ALIGNMENT

RCRA GENERATOR SITE

**SEARCH ID:** 47                      **DIST/DIR:** 0.02 SW                      **MAP ID:** 47

<b>NAME:</b> PROFESSIONAL TRUCK & AUTO SERV	<b>REV:</b> 2/9/04
<b>ADDRESS:</b> 1304 N MELROSE DR STE J	<b>ID1:</b> CAD982492928
VISTA CA 92083	<b>ID2:</b>
SAN DIEGO	<b>STATUS:</b> SGN
<b>CONTACT:</b> ENVIRONMENTAL MANAGER	<b>PHONE:</b> 6196306101

**SITE INFORMATION**

**UNIVERSE TYPE:**

SQG - SMALL QUANTITY GENERATOR: GENERATES 100 - 1000 KG/MONTH OF HAZARDOUS WASTE

**SIC INFORMATION:**

**ENFORCEMENT INFORMATION:**

**VIOLATION INFORMATION:**

**Environmental FirstSearch  
Site Detail Report**

**TARGET SITE:** CANNON ROAD  
CARLSBAD CA 92009

**JOB:** 4062-02  
25.5 MI - BLUE ALIGNMENT

RCRA GENERATOR SITE

**SEARCH ID:** 48    **DIST/DIR:** 0.22 SW    **MAP ID:** 48

<b>NAME:</b> CITY OF OCEANSIDE	<b>REV:</b> 2/9/04
<b>ADDRESS:</b> 4925 OCEANSIDE BLVD BLDG A OCEANSIDE CA 92054	<b>ID1:</b> CA0000385260
SAN DIEGO	<b>ID2:</b>
<b>CONTACT:</b> DAVID MILLS	<b>STATUS:</b> SGN
	<b>PHONE:</b> 6199664503

**SITE INFORMATION**

**UNIVERSE TYPE:**

SQG - SMALL QUANTITY GENERATOR: GENERATES 100 - 1000 KG/MONTH OF HAZARDOUS WASTE

**SIC INFORMATION:**

**ENFORCEMENT INFORMATION:**

**VIOLATION INFORMATION:**

***Environmental FirstSearch***  
***Site Detail Report***

**TARGET SITE:** CANNON ROAD  
CARLSBAD CA 92009

**JOB:** 4062-02  
25.5 MI - BLUE ALIGNMENT

RCRA GENERATOR SITE

**SEARCH ID:** 49

**DIST/DIR:** 0.22 SW

**MAP ID:** 48

**NAME:** HOBIE CAT CO  
**ADDRESS:** 4925 E OCEANSIDE BLVD  
OCEANSIDE CA 92056  
SAN DIEGO  
**CONTACT:** PAUL BAKER

**REV:** 2/9/04  
**ID1:** CAD044346260  
**ID2:**  
**STATUS:** SGN  
**PHONE:** 6197589100

**SITE INFORMATION**

**UNIVERSE TYPE:**

SQG - SMALL QUANTITY GENERATOR: GENERATES 100 - 1000 KG/MONTH OF HAZARDOUS WASTE

**SIC INFORMATION:**

3732 - MANUFACTURING - BOAT BUILDING AND REPAIRING  
3732 - MANUFACTURING - BOAT BUILDING AND REPAIRING

**ENFORCEMENT INFORMATION:**

**VIOLATION INFORMATION:**



**Environmental FirstSearch  
Site Detail Report**

**TARGET SITE:** CANNON ROAD  
CARLSBAD CA 92009

**JOB:** 4062-02  
25.5 MI - BLUE ALIGNMENT

RCRA NLR SITE

**SEARCH ID:** 50

**DIST/DIR:** 0.07 SE

**MAP ID:** 49

**NAME:** CALLAWAY GOLF CO  
**ADDRESS:** 5925 PRIESTLY DR  
CARLSBAD CA 92008  
SAN DIEGO  
**CONTACT:** ERIC ESTELLE

**REV:** 2/9/04  
**ID1:** CAR000017038  
**ID2:**  
**STATUS:** NLR  
**PHONE:** 7609311771

**SITE INFORMATION**

**CONTACT INFORMATION:** ERIC ESTELLE  
ENV MGR  
2285 RUTHERFORD RD  
CARLSBAD CA 920088815

**PHONE:** 7609311771

**UNIVERSE TYPE:**

**SIC INFORMATION:**

**ENFORCEMENT INFORMATION:**

**VIOLATION INFORMATION:**

*Environmental FirstSearch  
Site Detail Report*

**TARGET SITE:** CANNON ROAD  
CARLSBAD CA 92009

**JOB:** 4062-02  
25.5 MI - BLUE ALIGNMENT

**RCRA NLR SITE**

**SEARCH ID:** 51                                 **DIST/DIR:** 0.09 SE                                 **MAP ID:** 20

<b>NAME:</b>	EAGLE ONE	<b>REV:</b>	2/9/04
<b>ADDRESS:</b>	5927 LANDAU CT CARLSBAD CA 92008 SAN DIEGO	<b>ID1:</b>	CAR000051599
<b>CONTACT:</b>	ELSIE JORDON	<b>ID2:</b>	
		<b>STATUS:</b>	NLR
		<b>PHONE:</b>	7609310712

DETAILS NOT AVAILABLE

**RCRA NLR SITE**

**SEARCH ID:** 52                                 **DIST/DIR:** 0.07 SE                                 **MAP ID:** 50

<b>NAME:</b>	ISIS PHARMACEUTICALS	<b>REV:</b>	2/9/04
<b>ADDRESS:</b>	2236 RUTHERFORD RD CARLSBAD CA 92008 SAN DIEGO	<b>ID1:</b>	CAD983655366
<b>CONTACT:</b>	CINDY OWEN	<b>ID2:</b>	
		<b>STATUS:</b>	NLR
		<b>PHONE:</b>	6199319200

**SITE INFORMATION**

**CONTACT INFORMATION:**                                 CINDY OWEN  
  H S AND E COORD  
  2292 FARADAY AVE  
  CARLSBAD CA 92008

**PHONE:**   6199319200

**UNIVERSE TYPE:**

**SIC INFORMATION:**

**ENFORCEMENT INFORMATION:**

**VIOLATION INFORMATION:**

*Environmental FirstSearch*  
*Site Detail Report*

**TARGET SITE:** CANNON ROAD  
CARLSBAD CA 92009

**JOB:** 4062-02  
25.5 MI - BLUE ALIGNMENT

RCRA NLR SITE

**SEARCH ID:** 53    **DIST/DIR:** 0.04 SE    **MAP ID:** 51

<b>NAME:</b>	SIERRACIN MAGNEDYNE	<b>REV:</b>	2/9/04
<b>ADDRESS:</b>	2258 RUTHERFORD RD	<b>ID1:</b>	CAD981396971
	CARLSBAD CA 92008	<b>ID2:</b>	
	SAN DIEGO	<b>STATUS:</b>	NLR
<b>CONTACT:</b>	AIDA SANDERS	<b>PHONE:</b>	7607271811

**SITE INFORMATION**

**CONTACT INFORMATION:** AIDA SANDERS  
ADMIN ASST  
KOLLMORGEN MAGNEDYNE  
VISTA CA 92083

**PHONE:** 7607271811

**UNIVERSE TYPE:**

**SIC INFORMATION:**

3621 - MANUFACTURING - MOTORS AND GENERATORS

**ENFORCEMENT INFORMATION:**

**VIOLATION INFORMATION:**

**Environmental FirstSearch  
Site Detail Report**

**TARGET SITE:** CANNON ROAD  
CARLSBAD CA 92009

**JOB:** 4062-02  
25.5 MI - BLUE ALIGNMENT

EMERGENCY RESPONSE NOTIFICATION SITE

**SEARCH ID:** 54                                  **DIST/DIR:** 0.07 NE                                  **MAP ID:** 15

**NAME:** ROADWAY EXPRESS                                  **REV:** 9/30/99  
**ADDRESS:** ISIS PHARMACEUTICALS 2280 FARADAY AVE                                  **ID1:** 643589  
CARLSBAD CA    **ID2:**  
San Diego     **STATUS:** HIGHWAY RELATED  
**CONTACT:**     **PHONE:**

**SPILL INFORMATION**

**DATE OF SPILL:** 9/30/1999                                  **TIME OF SPILL:** 1100

**PRODUCT RELEASED (1):** DICHLOROACETIC ACID  
**QUANTITY (1):** 0  
**UNITS (1):** UNK

**PRODUCT RELEASED (2):**  
**QUANTITY (2):**  
**UNITS (2):**

**PRODUCT RELEASED (3):**  
**QUANTITY (3):**  
**UNITS (3):**

**MEDIUM/MEDIA AFFECTED**

<b>AIR:</b>	NO	<b>GROUNDWATER:</b>	NO
<b>LAND:</b>	YES	<b>FIXED FACILITY:</b>	NO
<b>WATER:</b>	NO	<b>OTHER:</b>	NO
<b>WATERBODY AFFECTED BY RELEASE:</b>		BED OF TRAILER AND ASPHALT	

**CAUSE OF RELEASE**

<b>DUMPING:</b>	NO	<b>EQUIPMENT FAILURE:</b>	NO
<b>NATURAL PHENOMENON:</b>	NO	<b>OPERATOR ERROR:</b>	NO
<b>OTHER CAUSE:</b>	NO	<b>TRANSP. ACCIDENT:</b>	NO
<b>UNKNOWN:</b>	NO		

**ACTIONS TAKEN:** LEAKING DRUM NOW CONTAINED INSIDE TRAILER/PLACED DAMS AROUND CONTAINER TO PREVENT  
SPREADING OF MATERIAL/FIRE DEPT ON SCENE/SRT EN ROUTE

**RELEASE DETECTION:** 10GAL PLASTIC DRUM/CONTAINER SPRANG A LEAK WHILE IT WAS BEING OFF-LOADED FROM TRACTOR  
TRAILER TRUCK AT CUSTOMER S DESTINATION

**MISC. NOTES:** 3 PHARMACEUTICAL BUILDINGS HAVE BEEN EVACUATED SINCE BEGINNING OF INCIDENT

**DISCHARGER INFORMATION**

<b>DISCHARGER ID:</b>	643589	<b>DUN &amp; BRADSTREET #:</b>	
<b>TYPE OF DISCHARGER:</b>	PRIVATE ENTERPRISE		
<b>NAME OF DISCHARGER:</b>	ROADWAY EXPRESS		
<b>ADDRESS:</b>	730 NORTH ANDREASEN ESCONDIDO CA 92029		



## Environmental FirstSearch Site Detail Report

**TARGET SITE:** CANNON ROAD  
CARLSBAD CA 92009

**JOB:** 4062-02  
25.5 MI - BLUE ALIGNMENT

### EMERGENCY RESPONSE NOTIFICATION SITE

**SEARCH ID:** 55    **DIST/DIR:** 0.02 SW    **MAP ID:** 24

<p><b>NAME:</b> <b>ADDRESS:</b> 2470 FARADAY CARLSBED CA SAN DIEGO <b>CONTACT:</b> UNKNOWN</p>	<p><b>REV:</b> 12/31/01 <b>ID1:</b> NRC-589243 <b>ID2:</b> <b>STATUS:</b> STORAGE TANK <b>PHONE:</b></p>
--	--

<b>GENERATING CAPACITY:</b>			<b>TYPE OF FUEL:</b>		
<b>NPDES:</b>			<b>NPDES COMPLIANCE:</b>		U
<b>PIPELINE TYPE:</b>			<b>DOT REGULATED:</b>		U
<b>PIPELINE ABOVE GROUND:</b>	ABOVE		<b>EXPOSED UNDERWATER:</b>		N
<b>PIPELINE COVERED:</b>	U		<b>RAILROAD HOTLINE:</b>		
<b>GRADE CROSSING:</b>	N		<b>LOCATION SUBDIVISION:</b>		
<b>RAILROAD MILEPOST:</b>			<b>TYPE VEHICLE INVOLVED:</b>		
<b>CROSSING DEVICE TYPE:</b>			<b>DEVICE OPERATIONAL:</b>		Y
<b>DOT CROSSING NUMBER:</b>			<b>BRAKE FAILURE:</b>		N
<b>TANK ABOVE GROUND:</b>	ABOVE		<b>TRANSPORTABLE CONTAINER:</b>		Y
<b>TANK REGULATED:</b>	U		<b>TANK REGULATED BY:</b>		
<b>TANK ID:</b>			<b>CAPACITY OF TANK:</b>		500
<b>CAPACITY OF TANK UNITS:</b>	GRAM(S)		<b>ACTUAL AMOUNT:</b>		0
<b>ACTUAL AMOUNT UNITS:</b>	UNKNOWN AMOUNT		<b>PLATFORM RIG NAME:</b>		
<b>PLATFORM LETTER:</b>			<b>LOCATION AREA ID:</b>		
<b>LOCATION BLOCK ID:</b>					

**DESCRIPTION OF TANK:** PLASTIC CONTAINER

<b>OCSG NUMBER:</b>		<b>OCSF NUMBER:</b>	
<b>STATE LEASE NUMBER:</b>		<b>PIER DOCK NUMBER:</b>	
<b>BERTH SLIP NUMBER:</b>		<b>CONTIN RELEASE TYPE:</b>	
<b>INITIAL CONT RELEASE NUM:</b>		<b>CONT RELEASE PERMIT:</b>	
<b>ALLISION:</b>	N	<b>TYPE OF STRUCTURE:</b>	
<b>STRUCTURE NAME:</b>		<b>STRUCT OPERATIONAL:</b>	U
<b>AIRBAG DEPLOYED:</b>		<b>DATE NORMAL SERVICE:</b>	
<b>SERVICE DISRUPT TIME:</b>		<b>SERVICE DISRUPT UNITS:</b>	
<b>TRANSIT BUS FLAG:</b>		<b>CR BEGIN DATE:</b>	
<b>CR END DATE:</b>		<b>CR CHANGE DATE:</b>	
<b>FIRE INVOLVED:</b>	N	<b>FIRE EXTINGUISHED:</b>	U
<b>ANY EVACUATIONS:</b>	N	<b>NUMBER EVACUATED:</b>	
<b>WHO EVACUATED:</b>		<b>RADIUS OF EVACUATION:</b>	
<b>ANY INJURIES:</b>	N	<b>NUMBER INJURED:</b>	
<b>NUMBER HOSPITALIZED:</b>		<b>ANY FATALITIES:</b>	N
<b>NUMBER FATALITIES:</b>		<b>ANY DAMAGES:</b>	N
<b>DAMAGE AMOUNT:</b>		<b>AIR CORRIDOR CLOSED:</b>	N
<b>AIR CORRIDOR DESC:</b>		<b>AIR CLOSURE TIME:</b>	
<b>WATERWAY CLOSED:</b>	N	<b>WATERWAY DESC:</b>	
<b>WATERWAY CLOSURE TIME:</b>		<b>ROAD CLOSED:</b>	N
<b>ROAD DESC:</b>		<b>ROAD CLOSURE TIME:</b>	
<b>CLOSURE DIRECTION:</b>		<b>MAJOR ARTERY:</b>	N
<b>TRACK CLOSED:</b>	N	<b>TRACK DESC:</b>	
<b>TRACK CLOSURE TIME:</b>		<b>MEDIA INTEREST:</b>	NONE
<b>MEDIUM DESC:</b>		<b>ADDTL MEDIUM INFO:</b>	
<b>BODY OF WATER:</b>		<b>TRIBUTARY OF:</b>	
<b>NEAREST RIVER MILE MARK:</b>		<b>RELEASE SECURED:</b>	U
<b>EST DUR OF RELEASE:</b>		<b>RELEASE RATE:</b>	
<b>TRACK CLOSE DIR:</b>		<b>ST AGENCY ON SCENE:</b>	

- Continued on next page -



*Environmental FirstSearch  
Site Detail Report*

**TARGET SITE:** CANNON ROAD  
CARLSBAD CA 92009

**JOB:** 4062-02  
25.5 MI - BLUE ALIGNMENT

EMERGENCY RESPONSE NOTIFICATION SITE

**SEARCH ID:** 56                      **DIST/DIR:** 0.12 NE                      **MAP ID:** 1

<b>NAME:</b> NARCOTICS TASK FORCE	<b>REV:</b> 9/2/91
<b>ADDRESS:</b> 2461 IMPALA	<b>ID1:</b> 231428
CARLSBAD CA 92008	<b>ID2:</b>
SAN DIEGO	<b>STATUS:</b> FIXED FACILITY
<b>CONTACT:</b>	<b>PHONE:</b>

**SPILL INFORMATION**

**DATE OF SPILL:** 9/2/1991                      **TIME OF SPILL:** 0700

**PRODUCT RELEASED (1):** DRUG LAB WASTE  
**QUANTITY (1):** 0  
**UNITS (1):** UNK

**PRODUCT RELEASED (2):**  
**QUANTITY (2):**  
**UNITS (2):**

**PRODUCT RELEASED (3):**  
**QUANTITY (3):**  
**UNITS (3):**

**MEDIUM/MEDIA AFFECTED**

<b>AIR:</b> NO	<b>GROUNDWATER:</b> NO
<b>LAND:</b> NO	<b>FIXED FACILITY:</b> YES
<b>WATER:</b> NO	<b>OTHER:</b> NO
<b>WATERBODY AFFECTED BY RELEASE:</b>	NONE

**SPILL INFORMATION**

**DATE OF SPILL:** 9/2/1991                      **TIME OF SPILL:** 0700

**PRODUCT RELEASED (1):** DRUG LAB WASTE  
**QUANTITY (1):** 0  
**UNITS (1):** UNK

**PRODUCT RELEASED (2):**  
**QUANTITY (2):**  
**UNITS (2):**

**PRODUCT RELEASED (3):**  
**QUANTITY (3):**  
**UNITS (3):**

**MEDIUM/MEDIA AFFECTED**

<b>AIR:</b> NO	<b>GROUNDWATER:</b> NO
<b>LAND:</b> NO	<b>FIXED FACILITY:</b> YES
<b>WATER:</b> NO	<b>OTHER:</b> NO
<b>WATERBODY AFFECTED BY RELEASE:</b>	NONE

**CAUSE OF RELEASE**

<b>DUMPING:</b> NO	<b>EQUIPMENT FAILURE:</b> NO
<b>NATURAL PHENOMENON:</b> NO	<b>OPERATOR ERROR:</b> NO
<b>OTHER CAUSE:</b> YES	<b>TRANSP. ACCIDENT:</b> NO
<b>UNKNOWN:</b> NO	

- Continued on next page -



**Environmental FirstSearch**  
**Site Detail Report**

**TARGET SITE:** CANNON ROAD  
CARLSBAD CA 92009

**JOB:** 4062-02  
25.5 MI - BLUE ALIGNMENT

EMERGENCY RESPONSE NOTIFICATION SITE

---

**SEARCH ID:** 56    **DIST/DIR:** 0.12 NE    **MAP ID:** 1

---

**NAME:** NARCOTICS TASK FORCE    **REV:** 9/2/91  
**ADDRESS:** 2461 IMPALA    **ID1:** 231428  
   CARLSBAD CA 92008    **ID2:**  
   SAN DIEGO    **STATUS:** FIXED FACILITY  
**CONTACT:**    **PHONE:**

---

**ACTIONS TAKEN:** CLEANUP BY CHEM WASTE MGMT.  
**RELEASE DETECTION:** DRUGS BEING STORED AT NARCOTICS LAB CAUGHT ON FIRE.  
**MISC. NOTES:**

**DISCHARGER INFORMATION**

**DISCHARGER ID:** 231428    **DUN & BRADSTREET #:**  
**TYPE OF DISCHARGER:** FEDERAL GOVERNMENT  
**NAME OF DISCHARGER:** NARCOTICS TASK FORCE  
**ADDRESS:** 2461 IMPALA  
   CARLSBAD CA 92008-

**CAUSE OF RELEASE**

<b>DUMPING:</b>	NO	<b>EQUIPMENT FAILURE:</b>	NO
<b>NATURAL PHENOMENON:</b>	NO	<b>OPERATOR ERROR:</b>	NO
<b>OTHER CAUSE:</b>	YES	<b>TRANSP. ACCIDENT:</b>	NO
<b>UNKNOWN:</b>	NO		

**ACTIONS TAKEN:** CLEANUP BY CHEM WASTE MGMT.  
**RELEASE DETECTION:** DRUGS BEING STORED AT NARCOTICS LAB CAUGHT ON FIRE.  
**MISC. NOTES:**

**DISCHARGER INFORMATION**

**DISCHARGER ID:** 231428    **DUN & BRADSTREET #:**  
**TYPE OF DISCHARGER:** FEDERAL GOVERNMENT  
**NAME OF DISCHARGER:** NARCOTICS TASK FORCE  
**ADDRESS:** 2461 IMPALA  
   CARLSBAD CA 92008-

***Environmental FirstSearch  
Site Detail Report***

**TARGET SITE:** CANNON ROAD  
CARLSBAD CA 92009

**JOB:** 4062-02  
25.5 MI - BLUE ALIGNMENT

EMERGENCY RESPONSE NOTIFICATION SITE

<b>SEARCH ID:</b> 57	<b>DIST/DIR:</b> 0.02 SW	<b>MAP ID:</b> 52
----------------------	--------------------------	-------------------

<b>NAME:</b> UNK	<b>REV:</b>
<b>ADDRESS:</b> 1515 S MELROSE	<b>ID1:</b> 114422
VISTA CA 92083	<b>ID2:</b>
SAN DIEGO	<b>STATUS:</b> UNKNOWN
<b>CONTACT:</b>	<b>PHONE:</b>

THERE ARE NO DETAILS AVAILABLE FOR THIS SITE

**Environmental FirstSearch**  
**Site Detail Report**

**TARGET SITE:** CANNON ROAD  
CARLSBAD CA 92009

**JOB:** 4062-02  
25.5 MI - BLUE ALIGNMENT

**EMERGENCY RESPONSE NOTIFICATION SITE**

**SEARCH ID:** 58                              **DIST/DIR:** 0.10 NE                              **MAP ID:** 53

<b>NAME:</b>	UNKNOWN	<b>REV:</b>	12/11/93
<b>ADDRESS:</b>	599 HACIENDA CT VISTA CA 92083 San Diego	<b>ID1:</b>	353479
<b>CONTACT:</b>		<b>ID2:</b>	
		<b>STATUS:</b>	FIXED FACILITY
		<b>PHONE:</b>	

**SPILL INFORMATION**

**DATE OF SPILL:** 12/11/1993                      **TIME OF SPILL:** 0800

**PRODUCT RELEASED (1):** CESIUM/AMERICIUM 241  
**QUANTITY (1):** 0  
**UNITS (1):** UNK

**PRODUCT RELEASED (2):**  
**QUANTITY (2):**  
**UNITS (2):**

**PRODUCT RELEASED (3):**  
**QUANTITY (3):**  
**UNITS (3):**

**MEDIUM/MEDIA AFFECTED**

<b>AIR:</b>	NO	<b>GROUNDWATER:</b>	NO
<b>LAND:</b>	YES	<b>FIXED FACILITY:</b>	YES
<b>WATER:</b>	NO	<b>OTHER:</b>	NO
<b>WATERBODY AFFECTED BY RELEASE:</b>			

**CAUSE OF RELEASE**

<b>DUMPING:</b>	NO	<b>EQUIPMENT FAILURE:</b>	YES
<b>NATURAL PHENOMENON:</b>	NO	<b>OPERATOR ERROR:</b>	NO
<b>OTHER CAUSE:</b>	NO	<b>TRANSP. ACCIDENT:</b>	NO
<b>UNKNOWN:</b>	NO		

**ACTIONS TAKEN:** NONE  
**RELEASE DETECTION:** 2 RADIOACTIVE GAUGES STOLEN  
**MISC. NOTES:**

**DISCHARGER INFORMATION**

<b>DISCHARGER ID:</b>	353479	<b>DUN &amp; BRADSTREET #:</b>	
<b>TYPE OF DISCHARGER:</b>	UNKNOWN		
<b>NAME OF DISCHARGER:</b>	UNKNOWN		
<b>ADDRESS:</b>			



**Environmental FirstSearch**  
**Site Detail Report**

**TARGET SITE:** CANNON ROAD  
CARLSBAD CA 92009

**JOB:** 4062-02  
25.5 MI - BLUE ALIGNMENT

**EMERGENCY RESPONSE NOTIFICATION SITE**

**SEARCH ID:** 59                                      **DIST/DIR:** 0.00 --                                      **MAP ID:** 42

<b>NAME:</b>		<b>REV:</b>	11/18/91
<b>ADDRESS:</b>	325 S. MELROSE VISTA CA 92083 SAN DIEGO	<b>ID1:</b>	240434
		<b>ID2:</b>	
<b>CONTACT:</b>		<b>STATUS:</b>	FIXED FACILITY
		<b>PHONE:</b>	

**ACTIONS TAKEN:** Private co. came to cleanup the vehicle  
**RELEASE DETECTION:** From drug suspects arrest. Containers placed in sheriff s car DOH requested to identify waste  
**MISC. NOTES:**

**DISCHARGER INFORMATION**

<b>DISCHARGER ID:</b>	240434	<b>DUN &amp; BRADSTREET #:</b>	
<b>TYPE OF DISCHARGER:</b>	UNKNOWN		
<b>NAME OF DISCHARGER:</b>			
<b>ADDRESS:</b>			

**CAUSE OF RELEASE**

<b>DUMPING:</b>	NO	<b>EQUIPMENT FAILURE:</b>	NO
<b>NATURAL PHENOMENON:</b>	NO	<b>OPERATOR ERROR:</b>	NO
<b>OTHER CAUSE:</b>	NO	<b>TRANSP. ACCIDENT:</b>	YES
<b>UNKNOWN:</b>	NO		

**ACTIONS TAKEN:** Private co. came to cleanup the vehicle  
**RELEASE DETECTION:** From drug suspects arrest. Containers placed in sheriff s car DOH requested to identify waste  
**MISC. NOTES:**

**DISCHARGER INFORMATION**

<b>DISCHARGER ID:</b>	240434	<b>DUN &amp; BRADSTREET #:</b>	
<b>TYPE OF DISCHARGER:</b>	UNKNOWN		
<b>NAME OF DISCHARGER:</b>			
<b>ADDRESS:</b>			











***Environmental FirstSearch***  
***Site Detail Report***

**TARGET SITE:** CANNON ROAD  
CARLSBAD CA 92009

**JOB:** 4062-02  
25.5 MI - BLUE ALIGNMENT

**EMERGENCY RESPONSE NOTIFICATION SITE**

<b>SEARCH ID:</b> 62	<b>DIST/DIR:</b> 0.00 --	<b>MAP ID:</b> 55
----------------------	--------------------------	-------------------

<b>NAME:</b> UNKNOWN <b>ADDRESS:</b> MALROSE AVE & WEST VISTA WAY VISTA CA 92083 SAN DIEGO <b>CONTACT:</b>	<b>REV:</b> 4/13/92 <b>ID1:</b> 263948 <b>ID2:</b> <b>STATUS:</b> HIGHWAY RELATED <b>PHONE:</b>
--	---

**SPILL INFORMATION**

<b>DATE OF SPILL:</b>	4/13/1992	<b>TIME OF SPILL:</b>	1400
-----------------------	-----------	-----------------------	------

<b>PRODUCT RELEASED (1):</b>	AMMONIUM SULFATE
<b>QUANTITY (1):</b>	50
<b>UNITS (1):</b>	LBS

<b>PRODUCT RELEASED (2):</b>	
<b>QUANTITY (2):</b>	
<b>UNITS (2):</b>	

<b>PRODUCT RELEASED (3):</b>	
<b>QUANTITY (3):</b>	
<b>UNITS (3):</b>	

**MEDIUM/MEDIA AFFECTED**

<b>AIR:</b>	NO	<b>GROUNDWATER:</b>	NO
<b>LAND:</b>	YES	<b>FIXED FACILITY:</b>	NO
<b>WATER:</b>	NO	<b>OTHER:</b>	NO
<b>WATERBODY AFFECTED BY RELEASE:</b>			

**SPILL INFORMATION**

<b>DATE OF SPILL:</b>	4/13/1992	<b>TIME OF SPILL:</b>	1400
-----------------------	-----------	-----------------------	------

<b>PRODUCT RELEASED (1):</b>	AMMONIUM SULFATE
<b>QUANTITY (1):</b>	50
<b>UNITS (1):</b>	LBS

<b>PRODUCT RELEASED (2):</b>	
<b>QUANTITY (2):</b>	
<b>UNITS (2):</b>	

<b>PRODUCT RELEASED (3):</b>	
<b>QUANTITY (3):</b>	
<b>UNITS (3):</b>	

**MEDIUM/MEDIA AFFECTED**

<b>AIR:</b>	NO	<b>GROUNDWATER:</b>	NO
<b>LAND:</b>	YES	<b>FIXED FACILITY:</b>	NO
<b>WATER:</b>	NO	<b>OTHER:</b>	NO
<b>WATERBODY AFFECTED BY RELEASE:</b>			

**CAUSE OF RELEASE**

<b>DUMPING:</b>	NO	<b>EQUIPMENT FAILURE:</b>	NO
<b>NATURAL PHENOMENON:</b>	NO	<b>OPERATOR ERROR:</b>	NO
<b>OTHER CAUSE:</b>	YES	<b>TRANSP. ACCIDENT:</b>	NO
<b>UNKNOWN:</b>	NO		

*- Continued on next page -*

***Environmental FirstSearch***  
***Site Detail Report***

**TARGET SITE:** CANNON ROAD  
CARLSBAD CA 92009

**JOB:** 4062-02  
25.5 MI - BLUE ALIGNMENT

EMERGENCY RESPONSE NOTIFICATION SITE

**SEARCH ID:** 62                                   **DIST/DIR:** 0.00 --                                   **MAP ID:** 55

**NAME:** UNKNOWN                                   **REV:** 4/13/92  
**ADDRESS:** MALROSE AVE & WEST VISTA WAY                                   **ID1:** 263948  
VISTA CA 92083                                   **ID2:**  
SAN DIEGO                                   **STATUS:** HIGHWAY RELATED  
**CONTACT:**                                   **PHONE:**

**ACTIONS TAKEN:** NO WATERWAYS, PUBLIC WORKS CLEANED UP  
**RELEASE DETECTION:** FELL FROM TRUCK  
**MISC. NOTES:**

**DISCHARGER INFORMATION**

**DISCHARGER ID:** 263948                                   **DUN & BRADSTREET #:**  
**TYPE OF DISCHARGER:** UNKNOWN  
**NAME OF DISCHARGER:** UNKNOWN  
**ADDRESS:**

**CAUSE OF RELEASE**

**DUMPING:** NO                                   **EQUIPMENT FAILURE:** NO  
**NATURAL PHENOMENON:** NO                                   **OPERATOR ERROR:** NO  
**OTHER CAUSE:** YES                                   **TRANSP. ACCIDENT:** NO  
**UNKNOWN:** NO

**ACTIONS TAKEN:** NO WATERWAYS, PUBLIC WORKS CLEANED UP  
**RELEASE DETECTION:** FELL FROM TRUCK  
**MISC. NOTES:**

**DISCHARGER INFORMATION**

**DISCHARGER ID:** 263948                                   **DUN & BRADSTREET #:**  
**TYPE OF DISCHARGER:** UNKNOWN  
**NAME OF DISCHARGER:** UNKNOWN  
**ADDRESS:**

*Environmental FirstSearch  
Site Detail Report*

**TARGET SITE:** CANNON ROAD  
CARLSBAD CA 92009

**JOB:** 4062-02  
25.5 MI - BLUE ALIGNMENT

**EMERGENCY RESPONSE NOTIFICATION SITE**

**SEARCH ID:** 63    **DIST/DIR:** 0.00 --    **MAP ID:** 56

**NAME:** UNKNOWN    **REV:** 7/7/92  
**ADDRESS:** 510 NORTH MELROSE SPACE C-6    **ID1:** 275722  
VISTA CA 92083    **ID2:**  
SAN DIEGO    **STATUS:** FIXED FACILITY  
**CONTACT:**    **PHONE:**

**SPILL INFORMATION**

**DATE OF SPILL:** 7/7/1992    **TIME OF SPILL:** 1200

**PRODUCT RELEASED (1):** OIL, MISC: MOTOR  
**QUANTITY (1):** 0  
**UNITS (1):** UNK

**PRODUCT RELEASED (2):**  
**QUANTITY (2):**  
**UNITS (2):**

**PRODUCT RELEASED (3):**  
**QUANTITY (3):**  
**UNITS (3):**

**MEDIUM/MEDIA AFFECTED**

**AIR:** NO    **GROUNDWATER:** NO  
**LAND:** YES    **FIXED FACILITY:** NO  
**WATER:** NO    **OTHER:** NO  
**WATERBODY AFFECTED BY RELEASE:**

**SPILL INFORMATION**

**DATE OF SPILL:** 7/7/1992    **TIME OF SPILL:** 1200

**PRODUCT RELEASED (1):** OIL, MISC: MOTOR  
**QUANTITY (1):** 0  
**UNITS (1):** UNK

**PRODUCT RELEASED (2):**  
**QUANTITY (2):**  
**UNITS (2):**

**PRODUCT RELEASED (3):**  
**QUANTITY (3):**  
**UNITS (3):**

**MEDIUM/MEDIA AFFECTED**

**AIR:** NO    **GROUNDWATER:** NO  
**LAND:** YES    **FIXED FACILITY:** NO  
**WATER:** NO    **OTHER:** NO  
**WATERBODY AFFECTED BY RELEASE:**

**CAUSE OF RELEASE**

**DUMPING:** NO    **EQUIPMENT FAILURE:** NO  
**NATURAL PHENOMENON:** NO    **OPERATOR ERROR:** NO  
**OTHER CAUSE:** YES    **TRANSP. ACCIDENT:** NO  
**UNKNOWN:** NO

- Continued on next page -

**Environmental FirstSearch  
Site Detail Report**

**TARGET SITE:** CANNON ROAD  
CARLSBAD CA 92009

**JOB:** 4062-02  
25.5 MI - BLUE ALIGNMENT

**EMERGENCY RESPONSE NOTIFICATION SITE**

**SEARCH ID:** 63

**DIST/DIR:** 0.00 --

**MAP ID:** 56

**NAME:** UNKNOWN  
**ADDRESS:** 510 NORTH MELROSE SPACE C-6  
VISTA CA 92083  
SAN DIEGO

**REV:** 7/7/92  
**ID1:** 275722  
**ID2:**  
**STATUS:** FIXED FACILITY  
**PHONE:**

**CONTACT:**

**ACTIONS TAKEN:** NONE  
**RELEASE DETECTION:** MATERIAL IS DRIPPING FROM TRUCK ONTO GROUND AT TRAILER PARK  
**MISC. NOTES:**

**DISCHARGER INFORMATION**

<b>DISCHARGER ID:</b>	275722	<b>DUN &amp; BRADSTREET #:</b>	
<b>TYPE OF DISCHARGER:</b>	PRIVATE CITIZEN		
<b>NAME OF DISCHARGER:</b>	UNKNOWN		
<b>ADDRESS:</b>	510 NORTH MELROSE SPACE C-6 VISTA CA 92083-3404		

**CAUSE OF RELEASE**

<b>DUMPING:</b>	NO	<b>EQUIPMENT FAILURE:</b>	NO
<b>NATURAL PHENOMENON:</b>	NO	<b>OPERATOR ERROR:</b>	NO
<b>OTHER CAUSE:</b>	YES	<b>TRANSP. ACCIDENT:</b>	NO
<b>UNKNOWN:</b>	NO		

**ACTIONS TAKEN:** NONE  
**RELEASE DETECTION:** MATERIAL IS DRIPPING FROM TRUCK ONTO GROUND AT TRAILER PARK  
**MISC. NOTES:**

**DISCHARGER INFORMATION**

<b>DISCHARGER ID:</b>	275722	<b>DUN &amp; BRADSTREET #:</b>	
<b>TYPE OF DISCHARGER:</b>	PRIVATE CITIZEN		
<b>NAME OF DISCHARGER:</b>	UNKNOWN		
<b>ADDRESS:</b>	510 NORTH MELROSE SPACE C-6 VISTA CA 92083-3404		

# Environmental FirstSearch Site Detail Report

**TARGET SITE:** CANNON ROAD  
CARLSBAD CA 92009

**JOB:** 4062-02  
25.5 MI - BLUE ALIGNMENT

## EMERGENCY RESPONSE NOTIFICATION SITE

<b>SEARCH ID:</b> 64	<b>DIST/DIR:</b> 0.06 SW	<b>MAP ID:</b> 57
----------------------	--------------------------	-------------------

<p><b>NAME:</b> SAN DIEGO GAS AND ELECTRC <b>ADDRESS:</b> 4909 MEADOWBROOK DRIVE OCEANSIDE CA 92056 San Diego</p> <p><b>CONTACT:</b></p>	<p><b>REV:</b> 8/17/97 <b>ID1:</b> 548476 <b>ID2:</b> <b>STATUS:</b> FIXED FACILITY <b>PHONE:</b></p>
--	---

**SPILL INFORMATION**

**DATE OF SPILL:** 8/17/1997      **TIME OF SPILL:** 2200

**PRODUCT RELEASED (1):** OIL, MISC: TRANSFORMER  
**QUANTITY (1):** 25  
**UNITS (1):** GAL

**PRODUCT RELEASED (2):**  
**QUANTITY (2):**  
**UNITS (2):**

**PRODUCT RELEASED (3):**  
**QUANTITY (3):**  
**UNITS (3):**

**MEDIUM/MEDIA AFFECTED**

<b>AIR:</b> NO	<b>GROUNDWATER:</b> NO
<b>LAND:</b> YES	<b>FIXED FACILITY:</b> NO
<b>WATER:</b> NO	<b>OTHER:</b> NO
<b>WATERBODY AFFECTED BY RELEASE:</b>	CONCRETE

**CAUSE OF RELEASE**

<b>DUMPING:</b> NO	<b>EQUIPMENT FAILURE:</b> NO	
<b>NATURAL PHENOMENON:</b> NO	<b>OPERATOR ERROR:</b> NO	
<b>OTHER CAUSE:</b> NO	<b>TRANSP. ACCIDENT:</b> NO	
<b>UNKNOWN:</b> NO		

**ACTIONS TAKEN:** BERMED AREA AND CLEANED UP AREA WITH SORBENTS/APPROX 2 GALLONS ENTERED A STORM DRAIN AND WAS REMOVED WITH A VACUUM TRUCK

**RELEASE DETECTION:** ELECTRIC TRANSFORMER/VEHICLE HIT PAD MOUNTED TRANSFORMER CAUSING RELEASE OF MATERIAL

**MISC. NOTES:** CALLER STATED MATERIAL CONTAINED NO PCB S

**DISCHARGER INFORMATION**

<b>DISCHARGER ID:</b> 548476	<b>DUN &amp; BRADSTREET #:</b>
<b>TYPE OF DISCHARGER:</b> PUBLIC UTILITY	
<b>NAME OF DISCHARGER:</b> SAN DIEGO GAS AND ELECTRC	
<b>ADDRESS:</b> 1623 WEST MISSION RD ESCONDIDO CA 92029	



**Environmental FirstSearch  
Site Detail Report**

**TARGET SITE:** CANNON ROAD  
CARLSBAD CA 92009

**JOB:** 4062-02  
25.5 MI - BLUE ALIGNMENT

EMERGENCY RESPONSE NOTIFICATION SITE

**SEARCH ID:** 65                                **DIST/DIR:** 0.19 NE                                **MAP ID:** 58

<b>NAME:</b> UNKNOWN	<b>REV:</b> 3/27/91
<b>ADDRESS:</b> 528 COCKATOO CIRCLE	<b>ID1:</b> 210332
VISTA CA 92083	<b>ID2:</b>
SAN DIEGO	<b>STATUS:</b> FIXED FACILITY
<b>CONTACT:</b>	<b>PHONE:</b>

**ACTIONS TAKEN:** CODOH ON SCENE FOR CLEANUP  
**RELEASE DETECTION:** GARAGE STRUCTURE FIRE  
**MISC. NOTES:**

**DISCHARGER INFORMATION**

**DISCHARGER ID:** 210332                                **DUN & BRADSTREET #:**  
**TYPE OF DISCHARGER:**  
**NAME OF DISCHARGER:** UNKNOWN  
**ADDRESS:**

**CAUSE OF RELEASE**

<b>DUMPING:</b> NO	<b>EQUIPMENT FAILURE:</b> NO
<b>NATURAL PHENOMENON:</b> NO	<b>OPERATOR ERROR:</b> NO
<b>OTHER CAUSE:</b> YES	<b>TRANSP. ACCIDENT:</b> NO
<b>UNKNOWN:</b> NO	

**ACTIONS TAKEN:** CODOH ON SCENE FOR CLEANUP  
**RELEASE DETECTION:** GARAGE STRUCTURE FIRE  
**MISC. NOTES:**

**DISCHARGER INFORMATION**

**DISCHARGER ID:** 210332                                **DUN & BRADSTREET #:**  
**TYPE OF DISCHARGER:**  
**NAME OF DISCHARGER:** UNKNOWN  
**ADDRESS:**



**Environmental FirstSearch**  
**Site Detail Report**

**TARGET SITE:** CANNON ROAD  
CARLSBAD CA 92009

**JOB:** 4062-02  
25.5 MI - BLUE ALIGNMENT

FINDS SITE

**SEARCH ID:** 66

**DIST/DIR:** 0.01 NE

**MAP ID:** 2

**NAME:** BOB BAKER CADILLAC SUBARU  
**ADDRESS:** 5215 CAR COUNTRY DR  
CARLSBAD CA 92008  
SAN DIEGO

**REV:**  
**ID1:** CAD983664129  
**ID2:**  
**STATUS:**  
**PHONE:**

**CONTACT:**

RCRIS : CAD983664129  
PCS :  
AFS/AIRS :  
SSTS :  
CERCLIS :  
NCDB :  
ENF DOCKET :  
CONTR LIST :  
CRIM DOCKET :  
FFIS :  
CICIS :  
STATE :  
PADS :  
TRIS :  
D&B :  
UNKNOWN :

***Environmental FirstSearch  
Site Detail Report***

**TARGET SITE:** CANNON ROAD  
CARLSBAD CA 92009

**JOB:** 4062-02  
25.5 MI - BLUE ALIGNMENT

FINDS SITE

**SEARCH ID:** 67

**DIST/DIR:** 0.04 SW

**MAP ID:** 3

**NAME:** DISCOVER INFINITI CARSLBAD  
**ADDRESS:** 5245 CAR COUNTRY DR  
CARLSBAD CA 92008  
SAN DIEGO

**REV:**  
**ID1:** CA0002110526  
**ID2:**  
**STATUS:**  
**PHONE:**

**CONTACT:**

RCRIS : CAR000020826  
PCS :  
AFS/AIRS :  
SSTS :  
CERCLIS :  
NCDB :  
ENF DOCKET :  
CONTR LIST :  
CRIM DOCKET :  
FFIS :  
CICIS :  
STATE :  
PADS :  
TRIS :  
D&B :  
UNKNOWN :

*Environmental FirstSearch  
Site Detail Report*

**TARGET SITE:** CANNON ROAD  
CARLSBAD CA 92009

**JOB:** 4062-02  
25.5 MI - BLUE ALIGNMENT

FINDS SITE

**SEARCH ID:** 68

**DIST/DIR:** 0.03 SE

**MAP ID:** 5

**NAME:** TOYOTA CARLSBAD USED CARS  
**ADDRESS:** 5124 PASEO DEL NORTE  
CARLSBAD CA 92008  
SAN DIEGO  
**CONTACT:**

**REV:**  
**ID1:** CAD982019176  
**ID2:**  
**STATUS:**  
**PHONE:**

RCRIS : CAD982019176  
PCS :  
AFS/AIRS :  
SSTS :  
CERCLIS :  
NCDB :  
ENF DOCKET :  
CONTR LIST :  
CRIM DOCKET :  
FFIS :  
CICIS :  
STATE :  
PADS :  
TRIS :  
D&B : 057785966  
UNKNOWN :

## Environmental FirstSearch Site Detail Report

**TARGET SITE:** CANNON ROAD  
CARLSBAD CA 92009

**JOB:** 4062-02  
25.5 MI - BLUE ALIGNMENT

### FINDS SITE

<b>SEARCH ID:</b> 69	<b>DIST/DIR:</b> 0.01 SW	<b>MAP ID:</b> 7
----------------------	--------------------------	------------------

<b>NAME:</b> INVITROGEN	<b>REV:</b>
<b>ADDRESS:</b> 1600 FARADAY AVE	<b>ID1:</b> CA0002110518
CARLSBAD CA 92008	<b>ID2:</b>
SAN DIEGO	<b>STATUS:</b>
<b>CONTACT:</b>	<b>PHONE:</b>

RCRIS : CAR000020651  
 PCS :  
 AFS/AIRS :  
 SSTS :  
 CERCLIS :  
 NCDB :  
 ENF DOCKET :  
 CONTR LIST :  
 CRIM DOCKET :  
 FFIS :  
 CICIS :  
 STATE :  
 PADS :  
 TRIS :  
 D&B :  
 UNKNOWN :

***Environmental FirstSearch  
Site Detail Report***

**TARGET SITE:** CANNON ROAD  
CARLSBAD CA 92009

**JOB:** 4062-02  
25.5 MI - BLUE ALIGNMENT

---

**FINDS SITE**

---

**SEARCH ID:** 70                      **DIST/DIR:** 0.05 NE                      **MAP ID:** 9

---

<b>NAME:</b> PURITAN BENNETT CORP <b>ADDRESS:</b> 2200 FARADAY AVE CARLSBAD CA 92008 SAN DIEGO <b>CONTACT:</b>	<b>REV:</b> <b>ID1:</b> CAD983604364 <b>ID2:</b> <b>STATUS:</b> <b>PHONE:</b>
--	---

---

RCRIS : CAD983604364  
PCS :  
AFS/AIRS :  
SSTS :  
CERCLIS :  
NCDB :  
ENF DOCKET :  
CONTR LIST :  
CRIM DOCKET :  
FFIS :  
CICIS :  
STATE :  
PADS :  
TRIS :  
D&B : 196995229  
UNKNOWN :

***Environmental FirstSearch  
Site Detail Report***

**TARGET SITE:** CANNON ROAD  
CARLSBAD CA 92009

**JOB:** 4062-02  
25.5 MI - BLUE ALIGNMENT

FINDS SITE

**SEARCH ID:** 71

**DIST/DIR:** 0.06 NE

**MAP ID:** 11

**NAME:** PURITAN BENNETT CORP  
**ADDRESS:** 2251 FARADAY AVE  
CARLSBAD CA 92008  
San Diego

**REV:**  
**ID1:** CAD983605783  
**ID2:**  
**STATUS:**  
**PHONE:**

RCRIS : CAD983605783  
PCS :  
AFS/AIRS :  
SSTS :  
CERCLIS :  
NCDB :  
ENF DOCKET :  
CONTR LIST :  
CRIM DOCKET :  
FFIS :  
CICIS :  
STATE :  
PADS :  
TRIS :  
D&B :  
UNKNOWN :

## Environmental FirstSearch Site Detail Report

**TARGET SITE:** CANNON ROAD  
CARLSBAD CA 92009

**JOB:** 4062-02  
25.5 MI - BLUE ALIGNMENT

### FINDS SITE

**SEARCH ID:** 72                                      **DIST/DIR:** 0.07 NE                                      **MAP ID:** 15

<b>NAME:</b> BEI MOTION SYSTEMS CO	<b>REV:</b>	
<b>ADDRESS:</b> 2280 FARADAY AVE	<b>ID1:</b>	CAD982033052
CARLSBAD CA 92208	<b>ID2:</b>	
SAN DIEGO	<b>STATUS:</b>	
<b>CONTACT:</b>	<b>PHONE:</b>	

RCRIS : CAD982033052  
 PCS :  
 AFS/AIRS :  
 SSTS :  
 CERCLIS :  
 NCDB :  
 ENF DOCKET :  
 CONTR LIST :  
 CRIM DOCKET :  
 FFIS :  
 CICIS :  
 STATE :  
 PADS :  
 TRIS :  
 D&B :  
 UNKNOWN :

## *Environmental FirstSearch Site Detail Report*

**TARGET SITE:** CANNON ROAD  
CARLSBAD CA 92009

**JOB:** 4062-02  
25.5 MI - BLUE ALIGNMENT

### FINDS SITE

<b>SEARCH ID:</b> 73	<b>DIST/DIR:</b> 0.10 SW	<b>MAP ID:</b> 59
----------------------	--------------------------	-------------------

<b>NAME:</b> COBRA GOLF INC	<b>REV:</b>
<b>ADDRESS:</b> 5927 AND 5928 FARNSWORTH CT	<b>ID1:</b> CA0001890540
CARLSBAD CA 92008	<b>ID2:</b>
SAN DIEGO	<b>STATUS:</b>
<b>CONTACT:</b>	<b>PHONE:</b>

RCRIS : CAD983656851  
 PCS :  
 AFS/AIRS :  
 SSTS :  
 CERCLIS :  
 NCDB :  
 ENF DOCKET :  
 CONTR LIST :  
 CRIM DOCKET :  
 FFIS :  
 CICIS :  
 STATE :  
 PADS :  
 TRIS :  
 D&B : 806332482  
 UNKNOWN :



***Environmental FirstSearch  
Site Detail Report***

**TARGET SITE:** CANNON ROAD  
CARLSBAD CA 92009

**JOB:** 4062-02  
25.5 MI - BLUE ALIGNMENT

FINDS SITE

**SEARCH ID:** 74

**DIST/DIR:** 0.07 NE

**MAP ID:** 15

**NAME:** ISIS PHARMACEUTICALS  
**ADDRESS:** 2280 FARADAY AVE STE B  
CARLSBAD CA 92008  
San Diego

**REV:**  
**ID1:** CAD982504458  
**ID2:**  
**STATUS:**  
**PHONE:**

**CONTACT:**

RCRIS : CAD982504458  
PCS :  
AFS/AIRS :  
SSTS :  
CERCLIS :  
NCDB :  
ENF DOCKET :  
CONTR LIST :  
CRIM DOCKET :  
FFIS :  
CICIS :  
STATE :  
PADS :  
TRIS :  
D&B : 361949092  
UNKNOWN :

# Environmental FirstSearch

## Site Detail Report

**TARGET SITE:** CANNON ROAD  
CARLSBAD CA 92009

**JOB:** 4062-02  
25.5 MI - BLUE ALIGNMENT

### FINDS SITE

**SEARCH ID:** 75                                  **DIST/DIR:** 0.00 --                                  **MAP ID:** 14

<b>NAME:</b> ISIS PHARMACEUTICALS	<b>REV:</b>	
<b>ADDRESS:</b> 1896 RUTHERFORD RD	<b>ID1:</b>	CA0002110484
CARLSBAD CA 92008	<b>ID2:</b>	
SAN DIEGO	<b>STATUS:</b>	
<b>CONTACT:</b>	<b>PHONE:</b>	

RCRIS : CAR000017459  
PCS :  
AFS/AIRS :  
SSTS :  
CERCLIS :  
NCDB :  
ENF DOCKET :  
CONTR LIST :  
CRIM DOCKET :  
FFIS :  
CICIS :  
STATE :  
PADS :  
TRIS :  
D&B :  
UNKNOWN :

# *Environmental FirstSearch*

## *Site Detail Report*

**TARGET SITE:** CANNON ROAD  
CARLSBAD CA 92009

**JOB:** 4062-02  
25.5 MI - BLUE ALIGNMENT

### FINDS SITE

<b>SEARCH ID:</b> 76	<b>DIST/DIR:</b> 0.07 NE	<b>MAP ID:</b> 23
----------------------	--------------------------	-------------------

**NAME:** TACAN CORPORATION  
**ADDRESS:** 2330 FARADAY AVE  
CARLSBAD CA 92008  
SAN DIEGO

**REV:**  
**ID1:** CAD982498917  
**ID2:**  
**STATUS:**  
**PHONE:**

**CONTACT:**

RCRIS : CAD982498917  
PCS :  
AFS/AIRS :  
SSTS :  
CERCLIS :  
NCDB :  
ENF DOCKET :  
CONTR LIST :  
CRIM DOCKET :  
FFIS :  
CICIS :  
STATE :  
PADS :  
TRIS :  
D&B : 103159943  
UNKNOWN :

**Environmental FirstSearch**  
**Site Detail Report**

**TARGET SITE:** CANNON ROAD  
CARLSBAD CA 92009

**JOB:** 4062-02  
25.5 MI - BLUE ALIGNMENT

FINDS SITE

**SEARCH ID:** 77

**DIST/DIR:** 0.10 SW

**MAP ID:** 60

**NAME:** WEST COAST COMPOSITES INC  
**ADDRESS:** 5928 FARNSWORTH CT  
CARLSBAD CA 92009  
San Diego

**REV:**  
**ID1:** CAD983656851  
**ID2:**  
**STATUS:**  
**PHONE:**

**CONTACT:**

RCRIS :  
PCS :  
AFS/AIRS :  
SSTS :  
CERCLIS :  
NCDB :  
ENF DOCKET :  
CONTR LIST :  
CRIM DOCKET :  
FFIS :  
CICIS :  
STATE :  
PADS :  
TRIS : 92009WSTCS5928F  
D&B :  
UNKNOWN :

*Environmental FirstSearch*  
*Site Detail Report*

**TARGET SITE:** CANNON ROAD  
CARLSBAD CA 92009

**JOB:** 4062-02  
25.5 MI - BLUE ALIGNMENT

FINDS SITE

**SEARCH ID:** 78                      **DIST/DIR:** 0.10 SE                      **MAP ID:** 61

**NAME:** CALLAWAY GOLF                      **REV:**  
**ADDRESS:** 2285 RUTHERFORD RD                      **ID1:** CAD983665779  
CARLSBAD CA 92008                      **ID2:**  
San Diego                      **STATUS:**  
**CONTACT:**                      **PHONE:**

RCRIS : CAD983665779  
PCS :  
AFS/AIRS : 06073R9001  
SSTS :  
CERCLIS :  
NCDB :  
ENF DOCKET :  
CONTR LIST :  
CRIM DOCKET :  
FFIS :  
CICIS :  
STATE :  
PADS :  
TRIS : 92008CLLWY2285R  
D&B : 055571012  
UNKNOWN :

***Environmental FirstSearch  
Site Detail Report***

**TARGET SITE:** CANNON ROAD  
CARLSBAD CA 92009

**JOB:** 4062-02  
25.5 MI - BLUE ALIGNMENT

FINDS SITE

**SEARCH ID:** 79

**DIST/DIR:** 0.10 SE

**MAP ID:** 62

**NAME:** CALLAWAY GOLF CO  
**ADDRESS:** 5925 PRIESTLY DR  
CARLSBAD CA 92008  
San Diego

**REV:**  
**ID1:** CA0002110468  
**ID2:**  
**STATUS:**  
**PHONE:**

**CONTACT:**

RCRIS : CAR000017038  
PCS :  
AFS/AIRS :  
SSTS :  
CERCLIS :  
NCDB :  
ENF DOCKET :  
CONTR LIST :  
CRIM DOCKET :  
FFIS :  
CICIS :  
STATE :  
PADS :  
TRIS :  
D&B :  
UNKNOWN :

***Environmental FirstSearch  
Site Detail Report***

**TARGET SITE:** CANNON ROAD  
CARLSBAD CA 92009

**JOB:** 4062-02  
25.5 MI - BLUE ALIGNMENT

**FINDS SITE**

---

**SEARCH ID:** 80                      **DIST/DIR:** 0.07 SE                      **MAP ID:** 63

---

**NAME:** CHRYSLER PACIFICA                      **REV:**  
**ADDRESS:** 2250 RUTHERFORD RD                      **ID1:** CAD981384977  
CARLSBAD CA 92008                      **ID2:**  
SAN DIEGO                      **STATUS:**  
**CONTACT:**                      **PHONE:**

---

RCRIS : CAD981384977  
PCS :  
AFS/AIRS :  
SSTS :  
CERCLIS :  
NCDB :  
ENF DOCKET :  
CONTR LIST :  
CRIM DOCKET :  
FFIS :  
CICIS :  
STATE :  
PADS :  
TRIS :  
D&B : 103172615  
UNKNOWN :

***Environmental FirstSearch  
Site Detail Report***

**TARGET SITE:** CANNON ROAD  
CARLSBAD CA 92009

**JOB:** 4062-02  
25.5 MI - BLUE ALIGNMENT

FINDS SITE

**SEARCH ID:** 81

**DIST/DIR:** 0.07 SE

**MAP ID:** 50

**NAME:** ISIS PHARMACEUTICALS  
**ADDRESS:** 2236 RUTHERFORD RD  
CARLSBAD CA 92008  
SAN DIEGO

**REV:**  
**ID1:** CAD983655366  
**ID2:**  
**STATUS:**  
**PHONE:**

**CONTACT:**

RCRIS : CAD983655366  
PCS :  
AFS/AIRS :  
SSTS :  
CERCLIS :  
NCDB :  
ENF DOCKET :  
CONTR LIST :  
CRIM DOCKET :  
FFIS :  
CICIS :  
STATE :  
PADS :  
TRIS :  
D&B :  
UNKNOWN :



**Environmental FirstSearch**  
**Site Detail Report**

**TARGET SITE:** CANNON ROAD  
CARLSBAD CA 92009

**JOB:** 4062-02  
25.5 MI - BLUE ALIGNMENT

FINDS SITE

**SEARCH ID:** 82

**DIST/DIR:** 0.08 SE

**MAP ID:** 64

**NAME:** MELLES GRIOT LASER DIVISION  
**ADDRESS:** 2251 RUTHERFORD RD  
CARLSBAD CA 92008  
SAN DIEGO

**REV:**  
**ID1:** CAD982499691  
**ID2:**  
**STATUS:**  
**PHONE:**

**CONTACT:**

RCRIS : CAD982499691  
PCS :  
AFS/AIRS :  
SSTS :  
CERCLIS :  
NCDB :  
ENF DOCKET : 09-95-0022  
CONTR LIST :  
CRIM DOCKET :  
FFIS :  
CICIS :  
STATE :  
PADS :  
TRIS :  
D&B : 177710845  
UNKNOWN :

*Environmental FirstSearch  
Site Detail Report*

**TARGET SITE:** CANNON ROAD  
CARLSBAD CA 92009

**JOB:** 4062-02  
25.5 MI - BLUE ALIGNMENT

FINDS SITE

**SEARCH ID:** 83

**DIST/DIR:** 0.07 SE

**MAP ID:** 65

**NAME:** SIERRACIN MAGNEDYNE  
**ADDRESS:** 2258 RUTHERFORD RD  
CARLSBAD CA 92008  
SAN DIEGO

**REV:**  
**ID1:** CAD981396971  
**ID2:**  
**STATUS:**  
**PHONE:**

**CONTACT:**

RCRIS : CAD981396971  
PCS :  
AFS/AIRS :  
SSTS :  
CERCLIS :  
NCDB :  
ENF DOCKET :  
CONTR LIST :  
CRIM DOCKET :  
FFIS :  
CICIS :  
STATE :  
PADS :  
TRIS :  
D&B : 039770045  
UNKNOWN :

***Environmental FirstSearch  
Site Detail Report***

**TARGET SITE:** CANNON ROAD  
CARLSBAD CA 92009

**JOB:** 4062-02  
25.5 MI - BLUE ALIGNMENT

FINDS SITE

**SEARCH ID:** 84                                  **DIST/DIR:** 0.07 SE                                  **MAP ID:** 66

**NAME:** SMITH MFG INC  
**ADDRESS:** 2221 RUTHERFORD RD  
CARLSBAD CA 92008  
SAN DIEGO

**REV:**  
**ID1:** CAD980889091  
**ID2:**  
**STATUS:**  
**PHONE:**

RCRIS : CAD980889091  
PCS :  
AFS/AIRS :  
SSTS :  
CERCLIS :  
NCDB :  
ENF DOCKET :  
CONTR LIST :  
CRIM DOCKET :  
FFIS :  
CICIS :  
STATE :  
PADS :  
TRIS :  
D&B : 084979525  
UNKNOWN :

## Environmental FirstSearch Site Detail Report

**TARGET SITE:** CANNON ROAD  
CARLSBAD CA 92009

**JOB:** 4062-02  
25.5 MI - BLUE ALIGNMENT

### FINDS SITE

**SEARCH ID:** 85                                      **DIST/DIR:** 0.02 SW                                      **MAP ID:** 24

<b>NAME:</b> BECKMAN INSTRUMENTS INCORPORATED <b>ADDRESS:</b> 2470 FARADAY AVE CARLSBAD CA 92008 SAN DIEGO <b>CONTACT:</b>	<b>REV:</b> <b>ID1:</b> CAD983578014 <b>ID2:</b> <b>STATUS:</b> <b>PHONE:</b>
--	---

RCRIS :  
PCS :  
AFS/AIRS :  
SSTS :  
CERCLIS :  
NCDB :  
ENF DOCKET :  
CONTR LIST :  
CRIM DOCKET :  
FFIS :  
CICIS :  
STATE :  
PADS :  
TRIS : 92008BCKMN2470F  
D&B : 008254708  
UNKNOWN :

***Environmental FirstSearch  
Site Detail Report***

**TARGET SITE:** CANNON ROAD  
CARLSBAD CA 92009

**JOB:** 4062-02  
25.5 MI - BLUE ALIGNMENT

FINDS SITE

**SEARCH ID:** 86

**DIST/DIR:** 0.12 NE

**MAP ID:** 28

**NAME:** CITY OF CARLSBAD  
**ADDRESS:** 2480 IMPALA DR  
CARLSBAD CA 92008  
SAN DIEGO

**REV:**  
**ID1:** CAD983667718  
**ID2:**  
**STATUS:**  
**PHONE:**

RCRIS : CAD983667718  
PCS :  
AFS/AIRS :  
SSTS :  
CERCLIS :  
NCDB :  
ENF DOCKET :  
CONTR LIST :  
CRIM DOCKET :  
FFIS :  
CICIS :  
STATE :  
PADS :  
TRIS :  
D&B :  
UNKNOWN :

**Environmental FirstSearch**  
**Site Detail Report**

**TARGET SITE:** CANNON ROAD  
CARLSBAD CA 92009

**JOB:** 4062-02  
25.5 MI - BLUE ALIGNMENT

**FINDS SITE**

<b>SEARCH ID:</b> 87	<b>DIST/DIR:</b> 0.12 NE	<b>MAP ID:</b> 27
----------------------	--------------------------	-------------------

<b>NAME:</b> TAYLOR MADE GOLF CO INC	<b>REV:</b>
<b>ADDRESS:</b> 2440 IMPALA DR	<b>ID1:</b> CAD982030983
CARLSBAD CA 92008	<b>ID2:</b>
SAN DIEGO	<b>STATUS:</b>
<b>CONTACT:</b>	<b>PHONE:</b>

RCRIS : CAD982030983  
PCS :  
AFS/AIRS :  
SSTS :  
CERCLIS :  
NCDB :  
ENF DOCKET :  
CONTR LIST :  
CRIM DOCKET :  
FFIS :  
CICIS :  
STATE :  
PADS :  
TRIS :  
D&B :  
UNKNOWN :

***Environmental FirstSearch***  
***Site Detail Report***

**TARGET SITE:** CANNON ROAD  
CARLSBAD CA 92009

**JOB:** 4062-02  
25.5 MI - BLUE ALIGNMENT

FINDS SITE

**SEARCH ID:** 88

**DIST/DIR:** 0.12 NE

**MAP ID:** 1

**NAME:** USDOJ NARCOTICS TASK FORCE LABORATORY  
**ADDRESS:** 2461 IMPALA DR  
CARLSBAD CA 92008  
SAN DIEGO

**REV:**  
**ID1:** CA1150090602  
**ID2:**  
**STATUS:**  
**PHONE:**

**CONTACT:**

RCRIS :  
PCS :  
AFS/AIRS :  
SSTS :  
CERCLIS : CA1150090602  
NCDB :  
ENF DOCKET :  
CONTR LIST :  
CRIM DOCKET :  
FFIS :  
CICIS :  
STATE :  
PADS :  
TRIS :  
D&B :  
UNKNOWN :

***Environmental FirstSearch***  
***Site Detail Report***

**TARGET SITE:** CANNON ROAD  
CARLSBAD CA 92009

**JOB:** 4062-02  
25.5 MI - BLUE ALIGNMENT

FINDS SITE

---

<b>SEARCH ID:</b> 89	<b>DIST/DIR:</b> 0.10 NW	<b>MAP ID:</b> 29
----------------------	--------------------------	-------------------

---

<b>NAME:</b> ONE HOUR MARTINIZING	<b>REV:</b>
<b>ADDRESS:</b> 3529 CANNON RD STE 2F	<b>ID1:</b> CA0000909515
OCEANSIDE CA 92054	<b>ID2:</b>
SAN DIEGO	<b>STATUS:</b>
<b>CONTACT:</b>	<b>PHONE:</b>

---

RCRIS : CA0000909515  
PCS :  
AFS/AIRS :  
SSTS :  
CERCLIS :  
NCDB :  
ENF DOCKET :  
CONTR LIST :  
CRIM DOCKET :  
FFIS :  
CICIS :  
STATE :  
PADS :  
TRIS :  
D&B :  
UNKNOWN :



## Environmental FirstSearch Site Detail Report

**TARGET SITE:** CANNON ROAD  
CARLSBAD CA 92009

**JOB:** 4062-02  
25.5 MI - BLUE ALIGNMENT

### FINDS SITE

**SEARCH ID:** 90

**DIST/DIR:** 0.01 SW

**MAP ID:** 30

**NAME:** ALLISON X RAY CO  
**ADDRESS:** 950 S MELROSE DR  
VISTA CA 92083  
SAN DIEGO

**REV:**  
**ID1:** CAD982512386  
**ID2:**  
**STATUS:**  
**PHONE:**

**CONTACT:**

RCRIS : CAD982512386  
PCS :  
AFS/AIRS :  
SSTS :  
CERCLIS :  
NCDB :  
ENF DOCKET :  
CONTR LIST :  
CRIM DOCKET :  
FFIS :  
CICIS :  
STATE :  
PADS :  
TRIS :  
D&B : 073337990  
UNKNOWN :

*Environmental FirstSearch  
Site Detail Report*

**TARGET SITE:** CANNON ROAD  
CARLSBAD CA 92009

**JOB:** 4062-02  
25.5 MI - BLUE ALIGNMENT

FINDS SITE

**SEARCH ID:** 91

**DIST/DIR:** 0.03 SW

**MAP ID:** 32

**NAME:** MELROSE DRY CLEANING  
**ADDRESS:** 1680 S MELROSE DR  
VISTA CA 92083  
San Diego

**REV:**  
**ID1:** CAD982507170  
**ID2:**  
**STATUS:**  
**PHONE:**

**CONTACT:**

RCRIS : CAD982507170  
PCS :  
AFS/AIRS :  
SSTS :  
CERCLIS :  
NCDB :  
ENF DOCKET :  
CONTR LIST :  
CRIM DOCKET :  
FFIS :  
CICIS :  
STATE :  
PADS :  
TRIS :  
D&B :  
UNKNOWN :

**Environmental FirstSearch  
Site Detail Report**

**TARGET SITE:** CANNON ROAD  
CARLSBAD CA 92009

**JOB:** 4062-02  
25.5 MI - BLUE ALIGNMENT

FINDS SITE

---

<b>SEARCH ID:</b> 92	<b>DIST/DIR:</b> 0.06 SW	<b>MAP ID:</b> 31
----------------------	--------------------------	-------------------

---

<b>NAME:</b> PLAZA CLEANERS	<b>REV:</b>
<b>ADDRESS:</b> 1605 S MELROSE DR UNIT D	<b>ID1:</b> CAD982446445
VISTA CA 92083	<b>ID2:</b>
SAN DIEGO	<b>STATUS:</b>
<b>CONTACT:</b>	<b>PHONE:</b>

---

RCRIS : CAD982446445  
PCS :  
AFS/AIRS :  
SSTS :  
CERCLIS :  
NCDB :  
ENF DOCKET :  
CONTR LIST :  
CRIM DOCKET :  
FFIS :  
CICIS :  
STATE :  
PADS :  
TRIS :  
D&B : 625117734  
UNKNOWN :



**Environmental FirstSearch**  
**Site Detail Report**

**TARGET SITE:** CANNON ROAD  
CARLSBAD CA 92009

**JOB:** 4062-02  
25.5 MI - BLUE ALIGNMENT

FINDS SITE

**SEARCH ID:** 94

**DIST/DIR:** 0.03 NE

**MAP ID:** 36

**NAME:** FOUNDERS CLUB GOLF CO  
**ADDRESS:** 1385 PARK CENTER DR  
VISTA CA 92083  
SAN DIEGO

**REV:**  
**ID1:** CA0001576941  
**ID2:**  
**STATUS:**  
**PHONE:**

**CONTACT:**

RCRIS :  
PCS :  
AFS/AIRS :  
SSTS :  
CERCLIS :  
NCDB :  
ENF DOCKET : 09-96-0082  
CONTR LIST :  
CRIM DOCKET :  
FFIS :  
CICIS :  
STATE :  
PADS :  
TRIS :  
D&B :  
UNKNOWN :

***Environmental FirstSearch  
Site Detail Report***

**TARGET SITE:** CANNON ROAD  
CARLSBAD CA 92009

**JOB:** 4062-02  
25.5 MI - BLUE ALIGNMENT

FINDS SITE

---

<b>SEARCH ID:</b> 95	<b>DIST/DIR:</b> 0.00 --	<b>MAP ID:</b> 42
----------------------	--------------------------	-------------------

---

<b>NAME:</b> VISTA SVC STA <b>ADDRESS:</b> 325 MELROSE VISTA CA 92083 San Diego <b>CONTACT:</b>	<b>REV:</b> <b>ID1:</b> CAD981694912 <b>ID2:</b> <b>STATUS:</b> <b>PHONE:</b>
---	---

---

RCRIS : CAD981694912  
PCS :  
AFS/AIRS : 060737141  
SSTS :  
CERCLIS :  
NCDB :  
ENF DOCKET :  
CONTR LIST :  
CRIM DOCKET :  
FFIS :  
CICIS :  
STATE :  
PADS :  
TRIS :  
D&B :  
UNKNOWN :

# *Environmental FirstSearch*

## *Site Detail Report*

**TARGET SITE:** CANNON ROAD  
CARLSBAD CA 92009

**JOB:** 4062-02  
25.5 MI - BLUE ALIGNMENT

### FINDS SITE

<b>SEARCH ID:</b> 96	<b>DIST/DIR:</b> 0.12 SW	<b>MAP ID:</b> 67
----------------------	--------------------------	-------------------

<b>NAME:</b> H&H IMPORTS <b>ADDRESS:</b> 718E VISTA WY VISTA CA 92083 SAN DIEGO <b>CONTACT:</b>	<b>REV:</b> <b>ID1:</b> CAD982335135 <b>ID2:</b> <b>STATUS:</b> <b>PHONE:</b>
---	---

RCRIS : CAD982335135  
PCS :  
AFS/AIRS :  
SSTS :  
CERCLIS :  
NCDB :  
ENF DOCKET :  
CONTR LIST :  
CRIM DOCKET :  
FFIS :  
CICIS :  
STATE :  
PADS :  
TRIS :  
D&B : 197842867  
UNKNOWN :

***Environmental FirstSearch  
Site Detail Report***

**TARGET SITE:** CANNON ROAD  
CARLSBAD CA 92009

**JOB:** 4062-02  
25.5 MI - BLUE ALIGNMENT

**FINDS SITE**

<b>SEARCH ID:</b> 97	<b>DIST/DIR:</b> 0.01 NW	<b>MAP ID:</b> 43
----------------------	--------------------------	-------------------

**NAME:** 7 ELEVEN #13625 SO PAC  
**ADDRESS:** 470 N MELROSE  
VISTA CA 92083  
San Diego  
**CONTACT:**

**REV:**  
**ID1:** CAD981985427  
**ID2:**  
**STATUS:**  
**PHONE:**

RCRIS : CAD981985427  
PCS :  
AFS/AIRS :  
SSTS :  
CERCLIS :  
NCDB :  
ENF DOCKET :  
CONTR LIST :  
CRIM DOCKET :  
FFIS :  
CICIS :  
STATE :  
PADS :  
TRIS :  
D&B : 165261470  
UNKNOWN :



# Environmental FirstSearch Site Detail Report

**TARGET SITE:** CANNON ROAD  
CARLSBAD CA 92009

**JOB:** 4062-02  
25.5 MI - BLUE ALIGNMENT

## FINDS SITE

**SEARCH ID:** 98                                  **DIST/DIR:** 0.00 --                                  **MAP ID:** 68

<b>NAME:</b> ARCO (DALE S)	<b>REV:</b>
<b>ADDRESS:</b> 485 MELROSE AVE	<b>ID1:</b> CAD050762590
VISTA CA 92083	<b>ID2:</b>
San Diego	<b>STATUS:</b>
<b>CONTACT:</b>	<b>PHONE:</b>

RCRIS :  
PCS :  
AFS/AIRS : 0607300053  
SSTS :  
CERCLIS :  
NCDB :  
ENF DOCKET :  
CONTR LIST :  
CRIM DOCKET :  
FFIS :  
CICIS :  
STATE :  
PADS :  
TRIS :  
D&B :  
UNKNOWN :

**Environmental FirstSearch  
Site Detail Report**

**TARGET SITE:** CANNON ROAD  
CARLSBAD CA 92009

**JOB:** 4062-02  
25.5 MI - BLUE ALIGNMENT

**FINDS SITE**

**SEARCH ID:** 99 **DIST/DIR:** 0.02 SW **MAP ID:** 47

<b>NAME:</b> PROFESSIONAL TRUCK & AUTO SERV	<b>REV:</b>
<b>ADDRESS:</b> 1304 N MELROSE DR STE J	<b>ID1:</b> CAD982492928
VISTA CA 92083	<b>ID2:</b>
San Diego	<b>STATUS:</b>
<b>CONTACT:</b>	<b>PHONE:</b>

RCRIS : CAD982492928  
 PCS :  
 AFS/AIRS :  
 SSTS :  
 CERCLIS :  
 NCDB :  
 ENF DOCKET :  
 CONTR LIST :  
 CRIM DOCKET :  
 FFIS :  
 CICIS :  
 STATE :  
 PADS :  
 TRIS :  
 D&B :  
 UNKNOWN :

**Environmental FirstSearch**  
**Site Detail Report**

**TARGET SITE:** CANNON ROAD  
CARLSBAD CA 92009

**JOB:** 4062-02  
25.5 MI - BLUE ALIGNMENT

TRIS SITE

**SEARCH ID:** 100                                  **DIST/DIR:** 0.05 SE                                  **MAP ID:** 69

<b>NAME:</b> CALLAWAY GOLF CO. <b>ADDRESS:</b> 2180 RUTHERFORD RD. CARLSBAD CA 92008 SAN DIEGO <b>CONTACT:</b> MIKE MAJORS	<b>REV:</b> 11/14/03 <b>ID1:</b> 92008CLLWY2180R <b>ID2:</b> <b>STATUS:</b> OPEN <b>PHONE:</b> 7609308555
--	---

**SITE INFORMATION**

**SIC INFORMATION**

3949  
NA -

**REPORTED INFORMATION**

**CHEMICAL**

**ONE TIME RELEASE QTY(LBS)**

TRIS SITE

**SEARCH ID:** 101                                  **DIST/DIR:** 0.10 SE                                  **MAP ID:** 61

<b>NAME:</b> CALLAWAY GOLF CO. <b>ADDRESS:</b> 2285 RUTHERFORD RD. CARLSBAD CA 92008 SAN DIEGO <b>CONTACT:</b> THOMAS MACIAS	<b>REV:</b> <b>ID1:</b> CAD983665779 <b>ID2:</b> 92008CLLWY2285R <b>STATUS:</b> OPEN <b>PHONE:</b> 6199311771
--	---

DETAILS NOT AVAILABLE

**Environmental FirstSearch  
Site Detail Report**

**TARGET SITE:** CANNON ROAD  
CARLSBAD CA 92009

**JOB:** 4062-02  
25.5 MI - BLUE ALIGNMENT

TRIS SITE

**SEARCH ID:** 102                                      **DIST/DIR:** 0.10 SE                                      **MAP ID:** 61

<b>NAME:</b> CALLAWAY GOLF CO.	<b>REV:</b> 11/14/03
<b>ADDRESS:</b> 2285 RUTHERFORD RD. CARLSBAD CA 92008	<b>ID1:</b> 92008CLLWY2285R
SAN DIEGO	<b>ID2:</b>
<b>CONTACT:</b> MIKE MAJORS	<b>STATUS:</b> OPEN
	<b>PHONE:</b> 7609308555

SITE INFORMATION

SIC INFORMATION

3949  
NA -

REPORTED INFORMATION

CHEMICAL

ONE TIME RELEASE QTY(LBS)

TRIS SITE

**SEARCH ID:** 103                                      **DIST/DIR:** 0.02 SW                                      **MAP ID:** 24

<b>NAME:</b> BECKMAN COULTER INC.	<b>REV:</b> 11/14/03
<b>ADDRESS:</b> 2470 FARADAY AVE. CARLSBAD CA 92008	<b>ID1:</b> 92008BCKMN2470F
SAN DIEGO	<b>ID2:</b>
<b>CONTACT:</b> TODD TORGERSON	<b>STATUS:</b> OPEN
	<b>PHONE:</b> 7604389151

SITE INFORMATION

SIC INFORMATION

2835  
NA -

REPORTED INFORMATION

CHEMICAL

ONE TIME RELEASE QTY(LBS)

**Environmental FirstSearch**  
**Site Detail Report**

**TARGET SITE:** CANNON ROAD  
CARLSBAD CA 92009

**JOB:** 4062-02  
25.5 MI - BLUE ALIGNMENT

TRIS SITE

**SEARCH ID:** 104                      **DIST/DIR:** 0.02 SW                      **MAP ID:** 24

<b>NAME:</b> BECKMAN INSTRUMENTS INC.	<b>REV:</b>
<b>ADDRESS:</b> 2470 FARADAY AVE.	<b>ID1:</b> CAD983578014
CARLSBAD CA 92008	<b>ID2:</b> 92008BCKMN2470F
SAN DIEGO	<b>STATUS:</b> OPEN
<b>CONTACT:</b> RON LARSON	<b>PHONE:</b> 6194386401

DETAILS NOT AVAILABLE

TRIS SITE

**SEARCH ID:** 105                      **DIST/DIR:** 0.02 NE                      **MAP ID:** 34

<b>NAME:</b> FERRO ELECTRONIC MATERIAL SYS.	<b>REV:</b> 11/14/03
<b>ADDRESS:</b> 1395 ASPEN WAY	<b>ID1:</b> 92083FRRLC1395A
VISTA CA 92083	<b>ID2:</b>
SAN DIEGO	<b>STATUS:</b> OPEN
<b>CONTACT:</b> DENNIS MEAGHER	<b>PHONE:</b> 7603051007

SITE INFORMATION

SIC INFORMATION

NA -  
2819

REPORTED INFORMATION

CHEMICAL

ONE TIME RELEASE QTY(LBS)

**Environmental FirstSearch**  
**Site Detail Report**

**TARGET SITE:** CANNON ROAD  
CARLSBAD CA 92009

**JOB:** 4062-02  
25.5 MI - BLUE ALIGNMENT

TRIS SITE

**SEARCH ID:** 106                      **DIST/DIR:** 0.01 NE                      **MAP ID:** 70

**NAME:** TEMPO RESEARCH CORP. (VISTA CA.)  
**ADDRESS:** 1390 ASPEN WAY  
VISTA CA 92083  
SAN DIEGO  
**CONTACT:** ERIC ODETTE

**REV:** 11/14/03  
**ID1:** 92083TMPRS1390A  
**ID2:**  
**STATUS:** OPEN  
**PHONE:** 7605988900

**SITE INFORMATION**

**SIC INFORMATION**

3661  
NA -

**REPORTED INFORMATION**

**CHEMICAL**

**ONE TIME RELEASE QTY(LBS)**



**Environmental FirstSearch  
Site Detail Report**

**TARGET SITE:** CANNON ROAD  
CARLSBAD CA 92009

**JOB:** 4062-02  
25.5 MI - BLUE ALIGNMENT

STATE SITE

**SEARCH ID:** 107                                      **DIST/DIR:** 0.02 SW                                      **MAP ID:** 24

<b>NAME:</b> BECKMAN INSTRUMENTS	<b>REV:</b> 07/03/00
<b>ADDRESS:</b> 2470 FARADAY ROAD	<b>ID1:</b> CAL37280049
CARLSBAD CA 92008	<b>ID2:</b>
San Diego	<b>STATUS:</b> PROPERTY/SITE REFERRED TO ANOT
<b>CONTACT:</b>	<b>PHONE:</b>

**Yards of Solids Treated:** 0  
**Gallons of Liquid Removed:** 0  
**Gallons of Liquid Treated:** 0

**DTSC COMMENTS REGARDING THIS SITE (blank below = not reported by agency)**

<b>DATE</b>	<b>COMMENT</b>
06271989	FACILITY IDENTIFIED EPA FIT PRELIMINARY ASSESSMENT
06271989	EPA COMPLETED PRELIMINARY ASSESSMENT AND
06271989	RECOMMEND NO FURTHER ACTION;
06271989	RECOMMEND SITE SCREENING FOR STATE.
11071994	CALSITES VALIDATION PROGRAM CONFIRMS NFA FOR DTSC.



***Environmental FirstSearch  
Site Detail Report***

**TARGET SITE:** CANNON ROAD  
CARLSBAD CA 92009

**JOB:** 4062-02  
25.5 MI - BLUE ALIGNMENT

STATE SPILLS SITE

**SEARCH ID:** 108

**DIST/DIR:** 0.13 SW

**MAP ID:** 71

**NAME:**  
**ADDRESS:** 1210 MARYLAND DRIVE  
VISTA CA  
SAN DIEGO

**REV:** 01/15/2002  
**ID1:** SLC9TIS37  
**ID2:**  
**STATUS:**  
**PHONE:**

**CONTACT:**

**WDID:**  
**Responsible Party:**  
**Status:**  
**Active Date:**

# Environmental FirstSearch Site Detail Report

**TARGET SITE:** CANNON ROAD  
CARLSBAD CA 92009

**JOB:** 4062-02  
25.5 MI - BLUE ALIGNMENT

## SOLID WASTE LANDFILL SITE

**SEARCH ID:** 109                                  **DIST/DIR:** 0.14 -W                                  **MAP ID:** 72

<b>NAME:</b> ENCINA POWER PLANT-TPCA	<b>REV:</b> 07/03/00
<b>ADDRESS:</b> 4600 CARLSBAD BOULEVARD	<b>ID1:</b> WMUD9 000000427
CARLSBAD CA 92008	<b>ID2:</b>
SAN DIEGO	<b>STATUS:</b> HISTORICAL
<b>CONTACT:</b> MR HARRY B STOHR	<b>PHONE:</b> 6199317225

**WMUDS FACILITY INFORMATION (blank = not reported)**

**Regional ID #:**  
**NPDES ID #:**  
**Region:** 9  
**Edit Date:**  
**Last Edit:**

**Waste Discharger Facility:** Yes  
**Sub Chapter 15 Facility:** Yes  
**Solid Waste Assessment Test Site:** No  
**Toxic Pits Cleanup Act Facility:** No  
**RCRA Facility:** Yes  
**Department of Defense Facility:** No  
**Municipal Solid Waste Facility:** No

**Total WMUS at Facility:** 1  
**Facility Open to the Public:** No  
**Facility Type:** IND  
**SIC 1 & SIC 2:** 4941 /

**Primary Waste Type:** *INERT: COOLING WATER: NONCONTACT*  
**Secondary Waste Type:** *NONHAZARDOUS SOLID WASTES: PROCESS WASTE (waste produced as part of the industrial/manufacturing process)*  
**Tons Per Day:**  
**Complexity:** *CATEGORY A - Any major NPDES facility, any non-NPDES facility (particularly those with toxic wastes) that would be a major if discharge was made to surface or ground waters, or any Class I disposal site. Includes any small-volume complex facility (particulate)*

**LAND OWNER INFORMATION**

**Land Owner:**  
**Department:**  
**Contact & Phone:** ,  
**Land Owner Address:** , ,

**AGENCY INFORMATION**

**Agency Name:** SAN DIEGO GAS & ELECTRIC CO.  
**Department:**  
**Agency Contact & Phone:** MS. TINA SOLSTAD, 6196962555

**WASTE MANAGEMENT UNIT INFORMATION (blank = not reported)**

**WMU ID #:** 9 000000427-01  
**WMU Status:** OPERATING  
**WMU Size in Acres:**  
**Year WMU Will Reach Capacity:**  
**Close Plan:** 0  
**Avg Depth to Groundwater:** 0  
**Primary Liner Present:** 0

- Continued on next page -

***Environmental FirstSearch***  
***Site Detail Report***

**TARGET SITE:** CANNON ROAD  
CARLSBAD CA 92009

**JOB:** 4062-02  
25.5 MI - BLUE ALIGNMENT

SOLID WASTE LANDFILL SITE

**SEARCH ID:** 109

**DIST/DIR:** 0.14 -W

**MAP ID:** 72

**NAME:** ENCINA POWER PLANT-TPCA  
**ADDRESS:** 4600 CARLSBAD BOULEVARD  
CARLSBAD CA 92008  
SAN DIEGO  
**CONTACT:** MR HARRY B STOEHR

**REV:** 07/03/00  
**ID1:** WMUD9 000000427  
**ID2:**  
**STATUS:** HISTORICAL  
**PHONE:** 6199317225

**ENFORCEMENT INFORMATION (blank = not reported)**

**Reportable Enforcement:** NO  
**Type of Enforcement Action:** Cease and Desist Order  
**Enforcement Status:** Historical Order  
**Effective Date of Enforcement Action:** 12/21/87  
**Enforcement Order Number:** 87-138

**Reportable Enforcement:** NO  
**Type of Enforcement Action:** Cease and Desist Order  
**Enforcement Status:** Historical Order  
**Effective Date of Enforcement Action:** 8/29/88  
**Enforcement Order Number:** 88-081

**Reportable Enforcement:** NO  
**Type of Enforcement Action:** Cease and Desist Order  
**Enforcement Status:** Historical Order  
**Effective Date of Enforcement Action:** 6/4/90  
**Enforcement Order Number:** 88-081A1

**Reportable Enforcement:** NO  
**Type of Enforcement Action:** Cease and Desist Order  
**Enforcement Status:** Historical Order  
**Effective Date of Enforcement Action:** 12/14/92  
**Enforcement Order Number:** 92-077



**Environmental FirstSearch  
Site Detail Report**

**TARGET SITE:** CANNON ROAD  
CARLSBAD CA 92009

**JOB:** 4062-02  
25.5 MI - BLUE ALIGNMENT

SOLID WASTE LANDFILL SITE

**SEARCH ID:** 111                                      **DIST/DIR:** 0.08 NE                                      **MAP ID:** 74

<p><b>NAME:</b> PLYMOUTH DRIVE/OLIVE WASTE TIRE SITE <b>ADDRESS:</b> 446 PLYMOUTH DRIVE, SUITE H VISTA CA 92083 SAN DIEGO <b>CONTACT:</b></p>	<p><b>REV:</b> 01/12/98 <b>ID1:</b> SWIS37-TI-0705 <b>ID2:</b> <b>STATUS:</b> ACTIVE <b>PHONE:</b></p>
---	--

<b>Activity:</b>	<i>Waste Tire Location</i>
<b>Accepted Waste:</b>	
<b>Operational Status:</b>	<i>Clean Closed</i>
<b>Regulatory Status:</b>	<i>Not Currently Regulated</i>
<b>Closure Date:</b>	
<b>Closure Type:</b>	
<b>Permitted Throughput with Units:</b>	0
<b>Permitted Capacity with Units:</b>	0
<b>Remaining Capacity with Units (landfills only):</b>	
<b>Permitted Total Acreage:</b>	0
<b>Permitted Disposal Acreage:</b>	
<b>Last Tire Inspection Count:</b>	0
<b>Last Tire Inspection Count Date:</b>	<i>7/7/1997</i>
<b>Original Tire Inspection Count:</b>	0
<b>Last Tire Inspection Count Date:</b>	
<b>Inspection Frequency:</b>	<i>None</i>

# Environmental FirstSearch Site Detail Report

**TARGET SITE:** CANNON ROAD  
CARLSBAD CA 92009

**JOB:** 4062-02  
25.5 MI - BLUE ALIGNMENT

## PERMITS SITE

**SEARCH ID:** 112                      **DIST/DIR:** 0.07 SW                      **MAP ID:** 75

**NAME:** BOB BAKER (SATELLITE SHOP)                      **REV:** 02/06/03  
**ADDRESS:** 1060 AUTO CENTER CT                      **ID1:** HE17H34424  
CARLSBAD CA 92008                      **ID2:** CAL000208902  
SAN DIEGO                      **STATUS:**  
**CONTACT:** BOB BAKER CADILLAC SUBARU                      **PHONE:** (760)431-3150

**INDUSTRY / FACILITY INFORMATION NAMES**

**Business Description & SIC Code:** *Genl Auto/Cycle/Truck Rep*  
**Gas Station:**  
**Fire Department District:**

**PERMIT INFORMATION**

**Permit Number:** *HE17H34424*  
**Inactive / Active Facility Indicator:**  
**Annual Expiration Date:** *Jan 31*  
**Status:**  
**Map Code / Business Plan on File:**  
**Business Plan Acceptance Date:** *12/07/1999*

**GENERAL INSPECTION & VIOLATION INFORMATION**

**Inspection Date:** *09/30/1999 0:00:00*  
**Reinspection Date:** *Nov 2000*  
**Inspector Name:** *HENDERSON*  
**Notice of Violation Issued:**  
**Delinquent Flag:**  
**Last Update:** *5/20/01*  
**Last Delinquent Letter:** *12/06/1996 0:00:00*

**PROPERTY OWNER INFORMATION**

**Property Owner Name:**  
**Property Owner Address:** ,

**WASTE STREAMS GENERATED BY BUSINESS**

**Waste Name & Code:** *WASTE OIL & MIXED OIL (221)*  
**Inspection Date:** *9/30/99*  
**Waste Quantity Present at Inspection:** *240*  
**Annual Quantity:** *1000*  
**Measurement Unit:** *GAL*  
**Treatment Method:** *RECYCLE*  
**Storage Method:** *ABVGR TNK,STEEL 10-1000 G*  
**Carcinogen Indicator:**  
**Hauler:** *ASBURY ENVIR. SERVICES*  
**Waste Description:** *USED OIL*

**WASTE STREAMS GENERATED BY BUSINESS**

**Waste Name & Code:** *BIOLOGICAL WASTE (FOOD PROC) (322)*  
**Inspection Date:** *9/30/99*  
**Waste Quantity Present at Inspection:** *110*  
**Annual Quantity:** *220*  
**Measurement Unit:** *GAL*  
**Treatment Method:** *RECYCLE*  
**Storage Method:** *PLASTIC DRUMS,55 GALLONS*  
**Carcinogen Indicator:**  
**Hauler:** *ASBURY ENVIR. SERVICES*  
**Waste Description:** *WASTE ETHYLENE GLYCOL*

- Continued on next page -

***Environmental FirstSearch  
Site Detail Report***

**TARGET SITE:** CANNON ROAD  
CARLSBAD CA 92009

**JOB:** 4062-02  
25.5 MI - BLUE ALIGNMENT

**PERMITS SITE**

<b>SEARCH ID:</b> 112	<b>DIST/DIR:</b> 0.07 SW	<b>MAP ID:</b> 75
-----------------------	--------------------------	-------------------

<b>NAME:</b> BOB BAKER (SATELLITE SHOP) <b>ADDRESS:</b> 1060 AUTO CENTER CT CARLSBAD CA 92008 SAN DIEGO	<b>REV:</b> 02/06/03 <b>ID1:</b> HE17H34424 <b>ID2:</b> CAL000208902 <b>STATUS:</b>
<b>CONTACT:</b> BOB BAKER CADILLAC SUBARU	<b>PHONE:</b> (760)431-3150

**WASTE STREAMS GENERATED BY BUSINESS**

Waste Name & Code:	HYDROCARBON SOLVENTS (213)
Inspection Date:	9/30/99
Waste Quantity Present at Inspection:	30
Annual Quantity:	100
Measurement Unit:	GAL
Treatment Method:	RECYCLE
Storage Method:	PROCESSING EQUIPMENT
Carcinogen Indicator:	
Hauler:	SAFETY KLEEN
Waste Description:	SAFETY KLEEN 2 UNITS

**WASTE STREAMS GENERATED BY BUSINESS**

Waste Name & Code:	USED BATTERIES (444)
Inspection Date:	9/30/99
Waste Quantity Present at Inspection:	100
Annual Quantity:	1000
Measurement Unit:	LBS
Treatment Method:	BATTERIES RECYCLED
Storage Method:	PROCESSING EQUIPMENT
Carcinogen Indicator:	
Hauler:	UNKNOWN HAZ WST HAULER
Waste Description:	USED LEAD ACID BATTERIES

**WASTE STREAMS GENERATED BY BUSINESS**

Waste Name & Code:	USED OIL FILTERS (888)
Inspection Date:	9/30/99
Waste Quantity Present at Inspection:	100
Annual Quantity:	100
Measurement Unit:	LBS
Treatment Method:	FILTERS/METAL RECLAI
Storage Method:	METAL DRUMS,55 GALLONS
Carcinogen Indicator:	
Hauler:	ASBURY ENVIR. SERVICES
Waste Description:	DRAINED OIL FILTERS

**VIOLATIONS AT TIME OF INSPECTION**

Inspection Date:	3/14/97
Violation Item Number:	V001
Waste Code:	
Type of Violation:	GENERAL VIOLATION
Number of Occurances:	02
Violation Definition:	HAZARDOUS WASTE CONTAINERS ARE MISSING LABELS, ACCUMULATION DATE AND/OR ARE IMPROPERLY LABELED
	CCR 66262.34

**VIOLATIONS AT TIME OF INSPECTION**

Inspection Date:	4/2/98
Violation Item Number:	V001
Waste Code:	
Type of Violation:	GENERAL VIOLATION
Number of Occurances:	01

*- Continued on next page -*





***Environmental FirstSearch  
Site Detail Report***

**TARGET SITE:** CANNON ROAD  
CARLSBAD CA 92009

**JOB:** 4062-02  
25.5 MI - BLUE ALIGNMENT

**PERMITS SITE**

<b>SEARCH ID:</b> 113	<b>DIST/DIR:</b> 0.07 SW	<b>MAP ID:</b> 75
-----------------------	--------------------------	-------------------

<b>NAME:</b> CARLSBAD MUFFLER & BRAKE <b>ADDRESS:</b> 1060 AUTO CENTER CT CARLSBAD CA 92008 SAN DIEGO	<b>REV:</b> 02/06/03 <b>ID1:</b> HE17H25889 <b>ID2:</b> CAL000045030 <b>STATUS:</b>
<b>CONTACT:</b> DENNIS MONTEITH	<b>PHONE:</b> (760)431-9883

**INDUSTRY / FACILITY INFORMATION NAMES**

**Business Description & SIC Code:** 1 Waste Item or 1 Disc 7533  
**Gas Station:**  
**Fire Department District:**

**PERMIT INFORMATION**

**Permit Number:** HE17H25889  
**Inactive / Active Facility Indicator:**  
**Annual Expiration Date:** Mar 31  
**Status:**  
**Map Code / Business Plan on File:**  
**Business Plan Acceptance Date:** 10/03/1991

**GENERAL INSPECTION & VIOLATION INFORMATION**

**Inspection Date:** 02/28/2001 0:00:00  
**Reinspection Date:** Feb 2003  
**Inspector Name:** BURTON  
**Notice of Violation Issued:**  
**Delinquent Flag:**  
**Last Update:** 5/20/01  
**Last Delinquent Letter:**

**PROPERTY OWNER INFORMATION**

**Property Owner Name:**  
**Property Owner Address:**

**WASTE STREAMS GENERATED BY BUSINESS**

**Waste Name & Code:** HYDROCARBON SOLVENTS (213)  
**Inspection Date:** 2/28/01  
**Waste Quantity Present at Inspection:** 5  
**Annual Quantity:** 35  
**Measurement Unit:** GAL  
**Treatment Method:** RECYCLE  
**Storage Method:** PROCESSING EQUIPMENT  
**Carcinogen Indicator:**  
**Hauler:** SAFETY-KLEEN  
**Waste Description:** PARTS BATH CLEANER

**VIOLATIONS AT TIME OF INSPECTION**

**Inspection Date:** 2/13/98  
**Violation Item Number:** V001  
**Waste Code:**  
**Type of Violation:** GENERAL VIOLATION  
**Number of Occurrences:** 03  
**Violation Definition:** PERSONNEL TRAINING RECORDS ARE INADEQUATE TO DOCUMENT  
COMPLIANCE WITH REQUIREMENTS FOR CURRENT AND FORMER EMPLOYEES CCR 66265.16

**VIOLATIONS AT TIME OF INSPECTION**

**Inspection Date:** 2/28/01  
**Violation Item Number:** V001

- Continued on next page -

# *Environmental FirstSearch Site Detail Report*

**TARGET SITE:** CANNON ROAD  
CARLSBAD CA 92009

**JOB:** 4062-02  
25.5 MI - BLUE ALIGNMENT

## PERMITS SITE

**SEARCH ID:** 113

**DIST/DIR:** 0.07 SW

**MAP ID:** 75

**NAME:** CARLSBAD MUFFLER & BRAKE  
**ADDRESS:** 1060 AUTO CENTER CT  
CARLSBAD CA 92008  
SAN DIEGO  
**CONTACT:** DENNIS MONTEITH

**REV:** 02/06/03  
**ID1:** HE17H25889  
**ID2:** CAL000045030  
**STATUS:**  
**PHONE:** (760)431-9883

**Waste Code:**

**Type of Violation:** GENERAL VIOLATION

**Number of Occurances:** 01

**Violation Definition:** PERSONNEL TRAINING RECORDS NOT AVAILABLE TO SHOW THAT PERSONNEL  
HAVE RECEIVED INITIAL AND ANNUAL REFRESHER TRAINING. CCR 2732(B)

**VIOLATIONS AT TIME OF INSPECTION**

**Inspection Date:** 8/21/96

**Violation Item Number:** V001

**Waste Code:**

**Type of Violation:** GENERAL VIOLATION

**Number of Occurances:** 02

**Violation Definition:** PERSONNEL TRAINING RECORDS ARE INADEQUATE TO DOCUMENT  
COMPLIANCE WITH REQUIREMENTS FOR CURRENT AND FORMER EMPLOYEES CCR 66265.16

# Environmental FirstSearch Site Detail Report

**TARGET SITE:** CANNON ROAD  
CARLSBAD CA 92009

**JOB:** 4062-02  
25.5 MI - BLUE ALIGNMENT

### PERMITS SITE

<b>SEARCH ID:</b> 114	<b>DIST/DIR:</b> 0.07 SW	<b>MAP ID:</b> 76
-----------------------	--------------------------	-------------------

<b>NAME:</b> DEALER SERVICE CENTER	<b>REV:</b> 02/06/03
<b>ADDRESS:</b> 1050 AUTO CENTER CT	<b>ID1:</b> HE17H25890
CARLSBAD CA 92008	<b>ID2:</b> CAL000081605
SAN DIEGO	<b>STATUS:</b>
<b>CONTACT:</b> KEN SHORT	<b>PHONE:</b> (619)431-6900

**INDUSTRY / FACILITY INFORMATION NAMES**

**Business Description & SIC Code:** *1 Waste Item or 1 Disc*  
**Gas Station:**  
**Fire Department District:**

**PERMIT INFORMATION**

**Permit Number:** *HE17H25890*  
**Inactive / Active Facility Indicator:** *Inactive*  
**Annual Expiration Date:** *Aug 31*  
**Status:**  
**Map Code / Business Plan on File:**  
**Business Plan Acceptance Date:** *10/03/1991*

**GENERAL INSPECTION & VIOLATION INFORMATION**

**Inspection Date:** *05/25/1993 0:00:00*  
**Reinspection Date:** *May 1994*  
**Inspector Name:** *WING*  
**Notice of Violation Issued:**  
**Delinquent Flag:**  
**Last Update:** *7/20/98*  
**Last Delinquent Letter:**

**PROPERTY OWNER INFORMATION**

**Property Owner Name:**  
**Property Owner Address:** ,

**WASTE STREAMS GENERATED BY BUSINESS**

**Waste Name & Code:** *OIL/WATER SEPARATION SLUDGE (222)*  
**Inspection Date:** *5/25/93*  
**Waste Quantity Present at Inspection:** *500*  
**Annual Quantity:** *500*  
**Measurement Unit:** *GAL*  
**Treatment Method:** *RECYCLE*  
**Storage Method:** *PROCESSING EQUIPMENT*  
**Carcinogen Indicator:**  
**Hauler:** *NO HAULER*  
**Waste Description:** *SUMP SLUDGE*



**Environmental FirstSearch  
Site Detail Report**

**TARGET SITE:** CANNON ROAD  
CARLSBAD CA 92009

**JOB:** 4062-02  
25.5 MI - BLUE ALIGNMENT

**PERMITS SITE**

**SEARCH ID:** 115

**DIST/DIR:** 0.11 SW

**MAP ID:** 77

**NAME:** DISCOVER HYUNDAI  
**ADDRESS:** 5285 CAR COUNTRY DR  
CARLSBAD CA 92008  
SAN DIEGO  
**CONTACT:** SAINICHI (USA) CORP

**REV:** 02/06/03  
**ID1:** HE17H39048  
**ID2:** CAL000209149  
**STATUS:**  
**PHONE:** (760)431-3100

**WASTE STREAMS GENERATED BY BUSINESS**

**Waste Name & Code:** *USED OIL FILTERS (888)*  
**Inspection Date:** *12/29/99*  
**Waste Quantity Present at Inspection:** *100*  
**Annual Quantity:** *300*  
**Measurement Unit:** *LBS*  
**Treatment Method:** *FILTERS/METAL RECLAI*  
**Storage Method:** *METAL DRUMS,55 GALLONS*  
**Carcinogen Indicator:**  
**Hauler:** *ASBURY ENVIR. SERVICES*  
**Waste Description:** *USED OIL FILTERS*

**WASTE STREAMS GENERATED BY BUSINESS**

**Waste Name & Code:** *ORGANIC LIQUIDS W/METALS (342)*  
**Inspection Date:** *12/29/99*  
**Waste Quantity Present at Inspection:** *55*  
**Annual Quantity:** *110*  
**Measurement Unit:** *GAL*  
**Treatment Method:** *RECYCLE*  
**Storage Method:** *PLASTIC DRUMS,55 GALLONS*  
**Carcinogen Indicator:**  
**Hauler:** *ASBURY ENVIR. SERVICES*  
**Waste Description:** *WASTE ANTIFREEZE*

**WASTE STREAMS GENERATED BY BUSINESS**

**Waste Name & Code:** *USED BATTERIES (444)*  
**Inspection Date:** *12/29/99*  
**Waste Quantity Present at Inspection:** *500*  
**Annual Quantity:** *1000*  
**Measurement Unit:** *LBS*  
**Treatment Method:** *BATTERIES RECYCLED*  
**Storage Method:** *FIBER/PLSTIC BOXES,CRTNS,CASES*  
**Carcinogen Indicator:**  
**Hauler:** *UNREGISTERED HAZ WST HAUL*  
**Waste Description:**

**DISCLOSURE OF HAZARDOUS MATERIALS STORED AT ESTABLISHMENT**

**Chemical Name:** *MOTOR OILS*  
**CAS#:** *8002-05-9*  
**Annual Quantity:** *1000.00*  
**Quantity Stored at One Time:** *300.00*  
**Measurement Unit:** *GAL*  
**Carcinogen Indicator:**  
**Storage Method:** *ABVGR TNK,STEEL 10-1000 G*  
**Material Data Safety Sheet:**  
**First Hazard Category:** *FIRE HAZARD*  
**Second Hazard Category:** *IMMED HEALTH HAZRD*

**DISCLOSURE OF HAZARDOUS MATERIALS STORED AT ESTABLISHMENT**

**Chemical Name:** *ANTIFREEZE (ETHYLENE GLYCOL)*  
**CAS#:** *107-21-1*

- Continued on next page -

**Environmental FirstSearch  
Site Detail Report**

**TARGET SITE:** CANNON ROAD  
CARLSBAD CA 92009

**JOB:** 4062-02  
25.5 MI - BLUE ALIGNMENT

**PERMITS SITE**

**SEARCH ID:** 115                                    **DIST/DIR:** 0.11 SW                                    **MAP ID:** 77

<p><b>NAME:</b> DISCOVER HYUNDAI <b>ADDRESS:</b> 5285 CAR COUNTRY DR CARLSBAD CA 92008 SAN DIEGO <b>CONTACT:</b> SAINICHI (USA) CORP</p>	<p><b>REV:</b> 02/06/03 <b>ID1:</b> HE17H39048 <b>ID2:</b> CAL000209149 <b>STATUS:</b> <b>PHONE:</b> (760)431-3100</p>
--	--

<b>Annual Quantity:</b>	200.00
<b>Quantity Stored at One Time:</b>	100.00
<b>Measurement Unit:</b>	GAL
<b>Carcinogen Indicator:</b>	
<b>Storage Method:</b>	PLASTIC DRUMS,30 GALLONS
<b>Material Data Safety Sheet:</b>	
<b>First Hazard Category:</b>	IMMED HEALTH HAZRD
<b>Second Hazard Category:</b>	OTHER

**DISCLOSURE OF HAZARDOUS MATERIALS STORED AT ESTABLISHMENT**

<b>Chemical Name:</b>	CLEANER/DEGREASER
<b>CAS#:</b>	MIXTURE
<b>Annual Quantity:</b>	220.00
<b>Quantity Stored at One Time:</b>	55.00
<b>Measurement Unit:</b>	GAL
<b>Carcinogen Indicator:</b>	
<b>Storage Method:</b>	PLASTIC DRUMS,30 GALLONS
<b>Material Data Safety Sheet:</b>	
<b>First Hazard Category:</b>	IMMED HEALTH HAZRD
<b>Second Hazard Category:</b>	

**Environmental FirstSearch  
Site Detail Report**

**TARGET SITE:** CANNON ROAD  
CARLSBAD CA 92009

**JOB:** 4062-02  
25.5 MI - BLUE ALIGNMENT

**PERMITS SITE**

**SEARCH ID:** 116                                      **DIST/DIR:** 0.04 SW                                      **MAP ID:** 3

<b>NAME:</b>	DISCOVER INFINITI CARLSBAD	<b>REV:</b>	02/06/03
<b>ADDRESS:</b>	5245 CAR COUNTRY DR CARLSBAD CA 92008 SAN DIEGO	<b>ID1:</b>	HE17H33649
<b>CONTACT:</b>	SAINICHI (USA) CORP	<b>ID2:</b>	CAR000020826
		<b>STATUS:</b>	
		<b>PHONE:</b>	(619)431-3100

**INDUSTRY / FACILITY INFORMATION NAMES**

**Business Description & SIC Code:** Large Auto Dealerships  
**Gas Station:**  
**Fire Department District:**

**PERMIT INFORMATION**

**Permit Number:** HE17H33649  
**Inactive / Active Facility Indicator:**  
**Annual Expiration Date:** Aug 31  
**Status:**  
**Map Code / Business Plan on File:**  
**Business Plan Acceptance Date:** 07/31/2000

**GENERAL INSPECTION & VIOLATION INFORMATION**

**Inspection Date:** 12/29/1999 0:00:00  
**Reinspection Date:** Feb 2001  
**Inspector Name:** HENDERSON  
**Notice of Violation Issued:**  
**Delinquent Flag:**  
**Last Update:** 6/3/01  
**Last Delinquent Letter:**

**PROPERTY OWNER INFORMATION**

**Property Owner Name:**  
**Property Owner Address:** ,

**WASTE STREAMS GENERATED BY BUSINESS**

**Waste Name & Code:** WASTE OIL & MIXED OIL (221)  
**Inspection Date:** 12/29/99  
**Waste Quantity Present at Inspection:** 500  
**Annual Quantity:** 3600  
**Measurement Unit:** GAL  
**Treatment Method:** RECYCLE  
**Storage Method:** ABVGR TNK,STEEL 10-1000 G  
**Carcinogen Indicator:**  
**Hauler:** ASBURY ENVIR. SERVICES  
**Waste Description:** WASTE OIL

**WASTE STREAMS GENERATED BY BUSINESS**

**Waste Name & Code:** HYDROCARBON SOLVENTS (213)  
**Inspection Date:** 12/29/99  
**Waste Quantity Present at Inspection:** 56  
**Annual Quantity:** 560  
**Measurement Unit:** GAL  
**Treatment Method:** RECYCLE  
**Storage Method:** PROCESSING EQUIPMENT  
**Carcinogen Indicator:**  
**Hauler:** SAFETY KLEEN  
**Waste Description:** SAFTY KLN PRTS BTH 2 UNTS

- Continued on next page -

## Environmental FirstSearch Site Detail Report

**TARGET SITE:** CANNON ROAD  
CARLSBAD CA 92009

**JOB:** 4062-02  
25.5 MI - BLUE ALIGNMENT

### PERMITS SITE

**SEARCH ID:** 116                      **DIST/DIR:** 0.04 SW                      **MAP ID:** 3

<b>NAME:</b> DISCOVER INFINITI CARLSBAD	<b>REV:</b> 02/06/03
<b>ADDRESS:</b> 5245 CAR COUNTRY DR	<b>ID1:</b> HE17H33649
CARLSBAD CA 92008	<b>ID2:</b> CAR000020826
SAN DIEGO	<b>STATUS:</b>
<b>CONTACT:</b> SAINICHI (USA) CORP	<b>PHONE:</b> (619)431-3100

**WASTE STREAMS GENERATED BY BUSINESS**

<b>Waste Name &amp; Code:</b>	USED OIL FILTERS (888)
<b>Inspection Date:</b>	12/29/99
<b>Waste Quantity Present at Inspection:</b>	200
<b>Annual Quantity:</b>	600
<b>Measurement Unit:</b>	LBS
<b>Treatment Method:</b>	FILTERS/METAL RECLAI
<b>Storage Method:</b>	METAL DRUMS,55 GALLONS
<b>Carcinogen Indicator:</b>	
<b>Hauler:</b>	ASBURY ENVIR. SERVICES
<b>Waste Description:</b>	USED OIL FILTERS

**WASTE STREAMS GENERATED BY BUSINESS**

<b>Waste Name &amp; Code:</b>	ORGANIC LIQUIDS W/METALS (342)
<b>Inspection Date:</b>	12/29/99
<b>Waste Quantity Present at Inspection:</b>	110
<b>Annual Quantity:</b>	1000
<b>Measurement Unit:</b>	GAL
<b>Treatment Method:</b>	RECYCLE
<b>Storage Method:</b>	METAL DRUMS,55 GALLONS
<b>Carcinogen Indicator:</b>	
<b>Hauler:</b>	ASBURY ENVIR. SERVICES
<b>Waste Description:</b>	WASTE ANTIFREEZE

**WASTE STREAMS GENERATED BY BUSINESS**

<b>Waste Name &amp; Code:</b>	OIL/WATER SEPARATION SLUDGE (222)
<b>Inspection Date:</b>	12/29/99
<b>Waste Quantity Present at Inspection:</b>	1000
<b>Annual Quantity:</b>	500
<b>Measurement Unit:</b>	GAL
<b>Treatment Method:</b>	RECYCLE
<b>Storage Method:</b>	PROCESSING EQUIPMENT
<b>Carcinogen Indicator:</b>	
<b>Hauler:</b>	ASBURY ENVIR. SERVICES
<b>Waste Description:</b>	SUMP SLUDGE

**WASTE STREAMS GENERATED BY BUSINESS**

<b>Waste Name &amp; Code:</b>	USED BATTERIES (444)
<b>Inspection Date:</b>	12/29/99
<b>Waste Quantity Present at Inspection:</b>	900
<b>Annual Quantity:</b>	1800
<b>Measurement Unit:</b>	LBS
<b>Treatment Method:</b>	BATTERIES RECYCLED
<b>Storage Method:</b>	FIBER/PLSTIC BOXES,CRTNS,CASES
<b>Carcinogen Indicator:</b>	
<b>Hauler:</b>	UNREGISTERED HAZ WST HAUL
<b>Waste Description:</b>	INTERSTATE

**WASTE STREAMS GENERATED BY BUSINESS**

<b>Waste Name &amp; Code:</b>	AQUEOUS SOL N WITH METALS (132)
<b>Inspection Date:</b>	12/29/99

- Continued on next page -



**Environmental FirstSearch  
Site Detail Report**

**TARGET SITE:** CANNON ROAD  
CARLSBAD CA 92009

**JOB:** 4062-02  
25.5 MI - BLUE ALIGNMENT

PERMITS SITE

**SEARCH ID:** 116                                      **DIST/DIR:** 0.04 SW                                      **MAP ID:** 3

<b>NAME:</b>	DISCOVER INFINITI CARLSBAD	<b>REV:</b>	02/06/03
<b>ADDRESS:</b>	5245 CAR COUNTRY DR	<b>ID1:</b>	HE17H33649
	CARLSBAD CA 92008	<b>ID2:</b>	CAR000020826
	SAN DIEGO	<b>STATUS:</b>	
<b>CONTACT:</b>	SAINICHI (USA) CORP	<b>PHONE:</b>	(619)431-3100

<b>Waste Quantity Present at Inspection:</b>	24
<b>Annual Quantity:</b>	100
<b>Measurement Unit:</b>	GAL
<b>Treatment Method:</b>	RECYCLE
<b>Storage Method:</b>	PROCESSING EQUIPMENT
<b>Carcinogen Indicator:</b>	
<b>Hauler:</b>	SAFETY KLEEN
<b>Waste Description:</b>	BRAKE WASH UNITS (2)

**VIOLATIONS AT TIME OF INSPECTION**

<b>Inspection Date:</b>	12/29/99
<b>Violation Item Number:</b>	V001
<b>Waste Code:</b>	
<b>Type of Violation:</b>	GENERAL VIOLATION
<b>Number of Occurances:</b>	03
<b>Violation Definition:</b>	HAZARDOUS WASTE CONTAINERS ARE MISSING LABELS, ACCUMULATION
<b>DATE AND/OR ARE IMPROPERLY LABELED</b>	CCR 66262.34

**VIOLATIONS AT TIME OF INSPECTION**

<b>Inspection Date:</b>	6/20/97
<b>Violation Item Number:</b>	V001
<b>Waste Code:</b>	
<b>Type of Violation:</b>	GENERAL VIOLATION
<b>Number of Occurances:</b>	01
<b>Violation Definition:</b>	HANDLER OF HAZARDOUS WASTE/MATERIAL HAS NOT OBTAINED A VALID SAN
<b>DIEGO COUNTY HEALTH PERMIT</b>	SDCC 68.905

**VIOLATIONS AT TIME OF INSPECTION**

<b>Inspection Date:</b>	6/20/97
<b>Violation Item Number:</b>	V002
<b>Waste Code:</b>	
<b>Type of Violation:</b>	GENERAL VIOLATION
<b>Number of Occurances:</b>	01
<b>Violation Definition:</b>	GENERATOR OF HAZARDOUS WASTE HAS NOT OBTAINED AN EPA
<b>IDENTIFICATION NUMBER</b>	CCR 66262.12

**VIOLATIONS AT TIME OF INSPECTION**

<b>Inspection Date:</b>	6/20/97
<b>Violation Item Number:</b>	V003
<b>Waste Code:</b>	
<b>Type of Violation:</b>	GENERAL VIOLATION
<b>Number of Occurances:</b>	01
<b>Violation Definition:</b>	HAZARDOUS WASTE CONTAINERS ARE MISSING LABELS, ACCUMULATION
<b>DATE AND/OR ARE IMPROPERLY LABELED</b>	CCR 66262.34

**VIOLATIONS AT TIME OF INSPECTION**

<b>Inspection Date:</b>	6/20/97
<b>Violation Item Number:</b>	V004
<b>Waste Code:</b>	
<b>Type of Violation:</b>	GENERAL VIOLATION
<b>Number of Occurances:</b>	02

*- Continued on next page -*

## Environmental FirstSearch Site Detail Report

**TARGET SITE:** CANNON ROAD  
CARLSBAD CA 92009

**JOB:** 4062-02  
25.5 MI - BLUE ALIGNMENT

### PERMITS SITE

**SEARCH ID:** 116                      **DIST/DIR:** 0.04 SW                      **MAP ID:** 3

<b>NAME:</b>	DISCOVER INFINITI CARLSBAD	<b>REV:</b>	02/06/03
<b>ADDRESS:</b>	5245 CAR COUNTRY DR CARLSBAD CA 92008 SAN DIEGO	<b>ID1:</b>	HE17H33649
<b>CONTACT:</b>	SAINICHI (USA) CORP	<b>ID2:</b>	CAR000020826
		<b>STATUS:</b>	
		<b>PHONE:</b>	(619)431-3100

**Violation Definition:** *PERSONNEL TRAINING IS NOT ADEQUATE TO ENSURE COMPLIANCE WITH HAZARDOUS WASTES/MATERIALS REGULATIONS CCR 66265.16*

**VIOLATIONS AT TIME OF INSPECTION**

**Inspection Date:** 6/20/97  
**Violation Item Number:** V005  
**Waste Code:**  
**Type of Violation:** GENERAL VIOLATION  
**Number of Occurrences:** 01  
**Violation Definition:** HAZARDOUS MATERIALS HANDLER HAS NOT ESTABLISHED/IMPLEMENTED A BUSINESS PLAN HSC 25503.5

**VIOLATIONS AT TIME OF INSPECTION**

**Inspection Date:** 9/18/98  
**Violation Item Number:** V001  
**Waste Code:**  
**Type of Violation:** GENERAL VIOLATION  
**Number of Occurrences:** 01  
**Violation Definition:** HAZARDOUS WASTE MANIFESTS/RECEIPTS ARE NOT MAINTAINED ON SITE TO DOCUMENT PROPER DISPOSAL OF HAZARDOUS WASTE CCR 66262.40, 66272.1

**VIOLATIONS AT TIME OF INSPECTION**

**Inspection Date:** 9/18/98  
**Violation Item Number:** V002  
**Waste Code:**  
**Type of Violation:** GENERAL VIOLATION  
**Number of Occurrences:** 02  
**Violation Definition:** HAZARDOUS WASTE CONTAINERS ARE MISSING LABELS, ACCUMULATION DATE AND/OR ARE IMPROPERLY LABELED CCR 66262.34

**VIOLATIONS AT TIME OF INSPECTION**

**Inspection Date:** 9/18/98  
**Violation Item Number:** V003  
**Waste Code:**  
**Type of Violation:** GENERAL VIOLATION  
**Number of Occurrences:** 01  
**Violation Definition:** HAZARDOUS WASTE CONTAINERS ARE NOT KEPT CLOSED WHILE IN STORAGE CCR 66265.173

**VIOLATIONS AT TIME OF INSPECTION**

**Inspection Date:** 9/18/98  
**Violation Item Number:** V004  
**Waste Code:**  
**Type of Violation:** GENERAL VIOLATION  
**Number of Occurrences:** 01  
**Violation Definition:** HAZARDOUS WASTE STORAGE CONTAINER IS NOT HANDLED OR STORED IN A MANNER WHICH WILL PREVENT LEAKS OR RUPTURE CCR 66265.173

**VIOLATIONS AT TIME OF INSPECTION**

**Inspection Date:** 9/18/98  
**Violation Item Number:** V005

- Continued on next page -

# Environmental FirstSearch Site Detail Report

**TARGET SITE:** CANNON ROAD  
CARLSBAD CA 92009

**JOB:** 4062-02  
25.5 MI - BLUE ALIGNMENT

## PERMITS SITE

**SEARCH ID:** 116                                      **DIST/DIR:** 0.04 SW                                      **MAP ID:** 3

<b>NAME:</b> DISCOVER INFINITI CARLSBAD	<b>REV:</b> 02/06/03
<b>ADDRESS:</b> 5245 CAR COUNTRY DR CARLSBAD CA 92008	<b>ID1:</b> HE17H33649
SAN DIEGO	<b>ID2:</b> CAR000020826
<b>CONTACT:</b> SAINICHI (USA) CORP	<b>STATUS:</b>
	<b>PHONE:</b> (619)431-3100

**Waste Code:**

**Type of Violation:** GENERAL VIOLATION

**Number of Occurrences:** 02

**Violation Definition:** HAZARDOUS MATERIALS HANDLER HAS NOT ESTABLISHED/IMPLEMENTED A BUSINESS PLAN                                      HSC 25503.5

**DISCLOSURE OF HAZARDOUS MATERIALS STORED AT ESTABLISHMENT**

**Chemical Name:** MOTOR OILS, TRANSMISSION FLUID

**CAS#:** 8002-05-9

**Annual Quantity:** 1390.00

**Quantity Stored at One Time:** 765.00

**Measurement Unit:** GAL

**Carcinogen Indicator:**

**Storage Method:** ABVGR TNK,STEEL 10-1000 G

**Material Data Safety Sheet:**

**First Hazard Category:** FIRE HAZARD

**Second Hazard Category:** IMMED HEALTH HAZRD

**DISCLOSURE OF HAZARDOUS MATERIALS STORED AT ESTABLISHMENT**

**Chemical Name:** ANTIFREEZE (ETHYLENE GLYCOL)

**CAS#:** 107-21-1

**Annual Quantity:** 360.00

**Quantity Stored at One Time:** 100.00

**Measurement Unit:** GAL

**Carcinogen Indicator:**

**Storage Method:** PLASTIC DRUMS,30 GALLONS

**Material Data Safety Sheet:**

**First Hazard Category:** IMMED HEALTH HAZRD

**Second Hazard Category:** OTHER

**DISCLOSURE OF HAZARDOUS MATERIALS STORED AT ESTABLISHMENT**

**Chemical Name:** DEGREASER, PRO ROD 525

**CAS#:** MIXTURE

**Annual Quantity:** 110.00

**Quantity Stored at One Time:** 55.00

**Measurement Unit:** GAL

**Carcinogen Indicator:**

**Storage Method:** PLASTIC DRUMS,55 GALLONS

**Material Data Safety Sheet:**

**First Hazard Category:** IMMED HEALTH HAZRD

**Second Hazard Category:**

**DISCLOSURE OF HAZARDOUS MATERIALS STORED AT ESTABLISHMENT**

**Chemical Name:** OXYGEN/ACETYLENE, WELDING GAS

**CAS#:** 7782-44-7

**Annual Quantity:** 1750.00

**Quantity Stored at One Time:** 350.00

**Measurement Unit:** CFT

**Carcinogen Indicator:**

**Storage Method:** CYLINDERS

**Material Data Safety Sheet:**

- Continued on next page -

## Environmental FirstSearch Site Detail Report

**TARGET SITE:** CANNON ROAD  
CARLSBAD CA 92009

**JOB:** 4062-02  
25.5 MI - BLUE ALIGNMENT

### PERMITS SITE

<b>SEARCH ID:</b> 116	<b>DIST/DIR:</b> 0.04 SW	<b>MAP ID:</b> 3
-----------------------	--------------------------	------------------

<b>NAME:</b> DISCOVER INFINITI CARLSBAD	<b>REV:</b> 02/06/03
<b>ADDRESS:</b> 5245 CAR COUNTRY DR	<b>ID1:</b> HE17H33649
CARLSBAD CA 92008	<b>ID2:</b> CAR000020826
SAN DIEGO	<b>STATUS:</b>
<b>CONTACT:</b> SAINICHI (USA) CORP	<b>PHONE:</b> (619)431-3100

**First Hazard Category:** FIRE HAZARD  
**Second Hazard Category:** SUDDN RLSE OF PRES

**DISCLOSURE OF HAZARDOUS MATERIALS STORED AT ESTABLISHMENT**

<b>Chemical Name:</b>	HELIUM: COMPRESSED GAS
<b>CAS#:</b>	7440-59-7
<b>Annual Quantity:</b>	1302.00
<b>Quantity Stored at One Time:</b>	434.00
<b>Measurement Unit:</b>	CFT
<b>Carcinogen Indicator:</b>	
<b>Storage Method:</b>	CYLINDERS
<b>Material Data Safety Sheet:</b>	
<b>First Hazard Category:</b>	SUDDN RLSE OF PRES
<b>Second Hazard Category:</b>	

## *Environmental FirstSearch*

### *Site Detail Report*

**TARGET SITE:** CANNON ROAD  
CARLSBAD CA 92009

**JOB:** 4062-02  
25.5 MI - BLUE ALIGNMENT

#### PERMITS SITE

<b>SEARCH ID:</b> 117	<b>DIST/DIR:</b> 0.01 NE	<b>MAP ID:</b> 2
-----------------------	--------------------------	------------------

<b>NAME:</b> HOEHN AUDI	<b>REV:</b> 02/06/03
<b>ADDRESS:</b> 5215 CAR COUNTRY DR CARLSBAD CA 92008 SAN DIEGO	<b>ID1:</b> HE17H29745
<b>CONTACT:</b> TW HOEHN III	<b>ID2:</b> CAL000231944
	<b>STATUS:</b>
	<b>PHONE:</b> (760)438-9490

**INDUSTRY / FACILITY INFORMATION NAMES**

**Business Description & SIC Code:** *Large Auto Dealerships 5511*  
**Gas Station:**  
**Fire Department District:**

**PERMIT INFORMATION**

**Permit Number:** *HE17H29745*  
**Inactive / Active Facility Indicator:**  
**Annual Expiration Date:** *Feb 28*  
**Status:**  
**Map Code / Business Plan on File:**  
**Business Plan Acceptance Date:** *12/01/1997*

**GENERAL INSPECTION & VIOLATION INFORMATION**

**Inspection Date:** *06/29/2000 0:00:00*  
**Reinspection Date:** *Aug 2001*  
**Inspector Name:** *CHAIRS*  
**Notice of Violation Issued:**  
**Delinquent Flag:**  
**Last Update:** *5/20/01*  
**Last Delinquent Letter:**

**PROPERTY OWNER INFORMATION**

**Property Owner Name:**  
**Property Owner Address:**

**WASTE STREAMS GENERATED BY BUSINESS**

**Waste Name & Code:** *WASTE OIL & MIXED OIL (221)*  
**Inspection Date:** *6/29/00*  
**Waste Quantity Present at Inspection:** *500*  
**Annual Quantity:** *10000*  
**Measurement Unit:** *GAL*  
**Treatment Method:** *RECYCLE*  
**Storage Method:** *ABVGR TNK,STEEL 10-1000 G*  
**Carcinogen Indicator:**  
**Hauler:** *ASBURY ENVIR. SERVICES*  
**Waste Description:** *WASTE OIL*

**WASTE STREAMS GENERATED BY BUSINESS**

**Waste Name & Code:** *HYDROCARBON SOLVENTS (213)*  
**Inspection Date:** *6/29/00*  
**Waste Quantity Present at Inspection:** *110*  
**Annual Quantity:** *375*  
**Measurement Unit:** *GAL*  
**Treatment Method:** *RECYCLE*  
**Storage Method:** *PROCESSING EQUIPMENT*  
**Carcinogen Indicator:**  
**Hauler:** *SAFETY-KLEEN*  
**Waste Description:** *PARTS BATH CLNR/5 UNIT*

- Continued on next page -



## Environmental FirstSearch Site Detail Report

**TARGET SITE:** CANNON ROAD  
CARLSBAD CA 92009

**JOB:** 4062-02  
25.5 MI - BLUE ALIGNMENT

### PERMITS SITE

**SEARCH ID:** 117                      **DIST/DIR:** 0.01 NE                      **MAP ID:** 2

<b>NAME:</b> HOEHN AUDI <b>ADDRESS:</b> 5215 CAR COUNTRY DR CARLSBAD CA 92008 SAN DIEGO <b>CONTACT:</b> TW HOEHN III	<b>REV:</b> 02/06/03 <b>ID1:</b> HE17H29745 <b>ID2:</b> CAL000231944 <b>STATUS:</b> <b>PHONE:</b> (760)438-9490
--	---

**Waste Code:**  
**Type of Violation:** GENERAL VIOLATION  
**Number of Occurances:** 01  
**Violation Definition:** HAZARDOUS WASTE MANIFESTS/RECEIPTS ARE NOT MAINTAINED ON SITE TO DOCUMENT PROPER DISPOSAL OF HAZARDOUS WASTE CCR 66262.40, 66272.1

**VIOLATIONS AT TIME OF INSPECTION**

**Inspection Date:** 6/20/97  
**Violation Item Number:** V002  
**Waste Code:**  
**Type of Violation:** GENERAL VIOLATION  
**Number of Occurances:** 01  
**Violation Definition:** DISPOSAL OR CAUSING THE DISPOSAL OF HAZARDOUS WASTE TO AN UNAUTHORIZED POINT(GROUND, STORM DRAIN, SEWER SYSTEM, TRASH OR AIR) HSC 25189.5

**VIOLATIONS AT TIME OF INSPECTION**

**Inspection Date:** 6/20/97  
**Violation Item Number:** V003  
**Waste Code:**  
**Type of Violation:** GENERAL VIOLATION  
**Number of Occurances:** 03  
**Violation Definition:** HAZARDOUS WASTE CONTAINERS ARE MISSING LABELS, ACCUMULATION DATE AND/OR ARE IMPROPERLY LABELED CCR 66262.34

**VIOLATIONS AT TIME OF INSPECTION**

**Inspection Date:** 6/20/97  
**Violation Item Number:** V004  
**Waste Code:**  
**Type of Violation:** GENERAL VIOLATION  
**Number of Occurances:** 01  
**Violation Definition:** HAZARDOUS MATERIALS HAVE NOT BEEN ADEQUATELY LABELED WITHIN 10 DAYS AND ARE NOW DECLARED HAZARDOUS WASTE HSC 25124(E)

**VIOLATIONS AT TIME OF INSPECTION**

**Inspection Date:** 6/20/97  
**Violation Item Number:** V005  
**Waste Code:**  
**Type of Violation:** GENERAL VIOLATION  
**Number of Occurances:** 01  
**Violation Definition:** PERSONNEL TRAINING IS NOT ADEQUATE TO ENSURE COMPLIANCE WITH HAZARDOUS WASTES/MATERIALS REGULATIONS CCR 66265.16

**VIOLATIONS AT TIME OF INSPECTION**

**Inspection Date:** 6/20/97  
**Violation Item Number:** V006  
**Waste Code:**  
**Type of Violation:** GENERAL VIOLATION  
**Number of Occurances:** 01  
**Violation Definition:** BUSINESS PLAN WAS NOT AMENDED WITHIN 30 DAYS FOR A 100% QUANTITY IN- CREASE,NEW DISCLOSABLE MATERIALS OR A CHANGE IN BUSINESS INFO.HSC 25505

- Continued on next page -

## Environmental FirstSearch Site Detail Report

**TARGET SITE:** CANNON ROAD  
CARLSBAD CA 92009

**JOB:** 4062-02  
25.5 MI - BLUE ALIGNMENT

### PERMITS SITE

**SEARCH ID:** 117                                    **DIST/DIR:** 0.01 NE                                    **MAP ID:** 2

<b>NAME:</b> HOEHN AUDI <b>ADDRESS:</b> 5215 CAR COUNTRY DR CARLSBAD CA 92008 SAN DIEGO <b>CONTACT:</b> TW HOEHN III	<b>REV:</b> 02/06/03 <b>ID1:</b> HE17H29745 <b>ID2:</b> CAL000231944 <b>STATUS:</b> <b>PHONE:</b> (760)438-9490
--	---

**VIOLATIONS AT TIME OF INSPECTION**

<b>Inspection Date:</b>	6/29/00
<b>Violation Item Number:</b>	V001
<b>Waste Code:</b>	
<b>Type of Violation:</b>	GENERAL VIOLATION
<b>Number of Occurrences:</b>	02
<b>Violation Definition:</b>	HAZARDOUS WASTE CONTAINERS ARE MISSING LABELS, ACCUMULATION
<i>DATE AND/OR ARE IMPROPERLY LABELED</i>	CCR 66262.34

**VIOLATIONS AT TIME OF INSPECTION**

<b>Inspection Date:</b>	6/29/00
<b>Violation Item Number:</b>	V002
<b>Waste Code:</b>	
<b>Type of Violation:</b>	GENERAL VIOLATION
<b>Number of Occurrences:</b>	01
<b>Violation Definition:</b>	HAZARDOUS WASTE STORAGE CONTAINER IS NOT HANDLED OR STORED IN A
<i>MANNER WHICH WILL PREVENT LEAKS OR RUPTURE</i>	CCR 66265.173

**VIOLATIONS AT TIME OF INSPECTION**

<b>Inspection Date:</b>	6/29/00
<b>Violation Item Number:</b>	V003
<b>Waste Code:</b>	
<b>Type of Violation:</b>	GENERAL VIOLATION
<b>Number of Occurrences:</b>	01
<b>Violation Definition:</b>	HAZARDOUS WASTE STORAGE AREA IS NOT BEING INSPECTED WEEKLY FOR
<i>DETERIORATED OR LEAKING CONTAINERS</i>	CCR 66265.174

**VIOLATIONS AT TIME OF INSPECTION**

<b>Inspection Date:</b>	6/29/00
<b>Violation Item Number:</b>	V004
<b>Waste Code:</b>	
<b>Type of Violation:</b>	GENERAL VIOLATION
<b>Number of Occurrences:</b>	02
<b>Violation Definition:</b>	DISPOSAL OR CAUSING THE DISPOSAL OF HAZARDOUS WASTE TO AN
<i>UNAUTHORIZED POINT(GROUND, STORM DRAIN, SEWER SYSTEM, TRASH OR AIR) HSC 25189.5</i>	

**VIOLATIONS AT TIME OF INSPECTION**

<b>Inspection Date:</b>	6/29/00
<b>Violation Item Number:</b>	V005
<b>Waste Code:</b>	
<b>Type of Violation:</b>	GENERAL VIOLATION
<b>Number of Occurrences:</b>	01
<b>Violation Definition:</b>	GENERATOR OF A WASTE HAS NOT DETERMINED IF THAT WASTE IS A
<i>HAZARDOUS WASTE AS DEFINED BY LAW</i>	CCR 66262.11

**VIOLATIONS AT TIME OF INSPECTION**

<b>Inspection Date:</b>	6/29/00
<b>Violation Item Number:</b>	V006
<b>Waste Code:</b>	
<b>Type of Violation:</b>	GENERAL VIOLATION
<b>Number of Occurrences:</b>	02

- Continued on next page -





## *Environmental FirstSearch Site Detail Report*

**TARGET SITE:** CANNON ROAD  
CARLSBAD CA 92009

**JOB:** 4062-02  
25.5 MI - BLUE ALIGNMENT

### PERMITS SITE

**SEARCH ID:** 117                      **DIST/DIR:** 0.01 NE                      **MAP ID:** 2

<b>NAME:</b> HOEHN AUDI	<b>REV:</b> 02/06/03
<b>ADDRESS:</b> 5215 CAR COUNTRY DR	<b>ID1:</b> HE17H29745
CARLSBAD CA 92008	<b>ID2:</b> CAL000231944
SAN DIEGO	<b>STATUS:</b>
<b>CONTACT:</b> TW HOEHN III	<b>PHONE:</b> (760)438-9490

**First Hazard Category:** FIRE HAZARD  
**Second Hazard Category:** IMMED HEALTH HAZRD

**DISCLOSURE OF HAZARDOUS MATERIALS STORED AT ESTABLISHMENT**

<b>Chemical Name:</b>	ETHYLENE GLYCOL
<b>CAS#:</b>	107-21-1
<b>Annual Quantity:</b>	1600.00
<b>Quantity Stored at One Time:</b>	200.00
<b>Measurement Unit:</b>	GAL
<b>Carcinogen Indicator:</b>	
<b>Storage Method:</b>	METAL DRUMS 0-5 GALLONS
<b>Material Data Safety Sheet:</b>	
<b>First Hazard Category:</b>	IMMED HEALTH HAZRD
<b>Second Hazard Category:</b>	OTHER

**DISCLOSURE OF HAZARDOUS MATERIALS STORED AT ESTABLISHMENT**

<b>Chemical Name:</b>	DEGREASER, PRO ROD 525
<b>CAS#:</b>	MIXTURE
<b>Annual Quantity:</b>	165.00
<b>Quantity Stored at One Time:</b>	55.00
<b>Measurement Unit:</b>	GAL
<b>Carcinogen Indicator:</b>	
<b>Storage Method:</b>	PLASTIC DRUMS, 55 GALLONS
<b>Material Data Safety Sheet:</b>	
<b>First Hazard Category:</b>	IMMED HEALTH HAZRD
<b>Second Hazard Category:</b>	

***Environmental FirstSearch  
Site Detail Report***

**TARGET SITE:** CANNON ROAD  
CARLSBAD CA 92009

**JOB:** 4062-02  
25.5 MI - BLUE ALIGNMENT

PERMITS SITE

**SEARCH ID:** 118

**DIST/DIR:** 0.12 SW

**MAP ID:** 78

**NAME:** LASER PHOTONICS  
**ADDRESS:** 5145 AVENIDA ENCINAS  
CARLSBAD CA 92008  
SAN DIEGO  
**CONTACT:** LASER PHOTONICS

**REV:** 08/06/01  
**ID1:** HE17H23160  
**ID2:**  
**STATUS:**  
**PHONE:** (619)431-9600

DETAILS NOT AVAILABLE

**Environmental FirstSearch  
Site Detail Report**

**TARGET SITE:** CANNON ROAD  
CARLSBAD CA 92009

**JOB:** 4062-02  
25.5 MI - BLUE ALIGNMENT

PERMITS SITE

**SEARCH ID:** 119                                      **DIST/DIR:** 0.11 SE                                      **MAP ID:** 79

<b>NAME:</b> ONSITE ENERGY	<b>REV:</b> 02/06/03
<b>ADDRESS:</b> 5115 AVENIDA ENCINAS CARLSBAD CA 92008	<b>ID1:</b> HE17H32169
SAN DIEGO	<b>ID2:</b>
<b>CONTACT:</b> WILLIAM M GARY	<b>STATUS:</b>
	<b>PHONE:</b> (619)931-2410

**INDUSTRY / FACILITY INFORMATION NAMES**

**Business Description & SIC Code:** *Public Utilities*  
**Gas Station:**  
**Fire Department District:**

**PERMIT INFORMATION**

**Permit Number:** *HE17H32169*  
**Inactive / Active Facility Indicator:** *Inactive*  
**Annual Expiration Date:** *Jan 31*  
**Status:**  
**Map Code / Business Plan on File:**  
**Business Plan Acceptance Date:** *10/05/1992*

**GENERAL INSPECTION & VIOLATION INFORMATION**

**Inspection Date:** *10/19/1992 0:00:00*  
**Reinspection Date:** *Oct 1993*  
**Inspector Name:** *WING*  
**Notice of Violation Issued:**  
**Delinquent Flag:**  
**Last Update:** *8/5/98*  
**Last Delinquent Letter:**

**PROPERTY OWNER INFORMATION**

**Property Owner Name:**  
**Property Owner Address:**

**WASTE STREAMS GENERATED BY BUSINESS**

**Waste Name & Code:** *WASTE OIL & MIXED OIL (221)*  
**Inspection Date:** *10/19/92*  
**Waste Quantity Present at Inspection:** *275*  
**Annual Quantity:** *1000*  
**Measurement Unit:** *GAL*  
**Treatment Method:** *RECYCLE*  
**Storage Method:** *METAL DRUMS,55 GALLONS*  
**Carcinogen Indicator:**  
**Hauler:** *ASBURY OIL CO*  
**Waste Description:** *WASTE OIL*

**WASTE STREAMS GENERATED BY BUSINESS**

**Waste Name & Code:** *USED OIL FILTERS (888)*  
**Inspection Date:** *10/19/92*  
**Waste Quantity Present at Inspection:** *100*  
**Annual Quantity:** *200*  
**Measurement Unit:** *LBS*  
**Treatment Method:** *FILTERS/METAL RECLAI*  
**Storage Method:** *METAL DRUMS,55 GALLONS*  
**Carcinogen Indicator:**  
**Hauler:** *ASBURY OIL CO*  
**Waste Description:** *USED OIL FILTERS*

# Environmental FirstSearch

## Site Detail Report

**TARGET SITE:** CANNON ROAD  
CARLSBAD CA 92009

**JOB:** 4062-02  
25.5 MI - BLUE ALIGNMENT

### PERMITS SITE

**SEARCH ID:** 120                                      **DIST/DIR:** 0.07 SW                                      **MAP ID:** 75

<p><b>NAME:</b> PLAZA AUTOMOTIVE <b>ADDRESS:</b> 1060 AUTO CENTER CT CARLSBAD CA 92008 SAN DIEGO <b>CONTACT:</b> TUF INC</p>	<p><b>REV:</b> 02/06/03 <b>ID1:</b> HE17H23576 <b>ID2:</b> CAL000047689 <b>STATUS:</b> <b>PHONE:</b> (760)931-9799</p>
--	--

**INDUSTRY / FACILITY INFORMATION NAMES**

**Business Description & SIC Code:** *Genl Auto/Cycle/Truck Rep 7533*  
**Gas Station:**  
**Fire Department District:**

**PERMIT INFORMATION**

**Permit Number:** *HE17H23576*  
**Inactive / Active Facility Indicator:**  
**Annual Expiration Date:** *Feb 28*  
**Status:**  
**Map Code / Business Plan on File:**  
**Business Plan Acceptance Date:** *04/11/2001*

**GENERAL INSPECTION & VIOLATION INFORMATION**

**Inspection Date:** *02/28/2001 0:00:00*  
**Reinspection Date:** *Apr 2002*  
**Inspector Name:** *SEDGHI*  
**Notice of Violation Issued:**  
**Delinquent Flag:**  
**Last Update:** *5/20/01*  
**Last Delinquent Letter:**

**PROPERTY OWNER INFORMATION**

**Property Owner Name:**  
**Property Owner Address:** ,

**WASTE STREAMS GENERATED BY BUSINESS**

**Waste Name & Code:** *WASTE OIL & MIXED OIL (221)*  
**Inspection Date:** *2/28/01*  
**Waste Quantity Present at Inspection:** *1000*  
**Annual Quantity:** *3000*  
**Measurement Unit:** *GAL*  
**Treatment Method:** *RECYCLE*  
**Storage Method:** *ABVGR TNK,STEEL 10-1000 G*  
**Carcinogen Indicator:**  
**Hauler:** *ASBURY ENVIR. SERVICES*  
**Waste Description:** *WASTE OIL*

**WASTE STREAMS GENERATED BY BUSINESS**

**Waste Name & Code:** *USED OIL FILTERS (888)*  
**Inspection Date:** *2/28/01*  
**Waste Quantity Present at Inspection:** *500*  
**Annual Quantity:** *6000*  
**Measurement Unit:** *LBS*  
**Treatment Method:** *FILTERS/METAL RECLAI*  
**Storage Method:** *METAL DRUMS,55 GALLONS*  
**Carcinogen Indicator:**  
**Hauler:** *UNREGISTERED HAZ WST HAUL*  
**Waste Description:** *USED OIL FILTERS*

- Continued on next page -

**Environmental FirstSearch  
Site Detail Report**

**TARGET SITE:** CANNON ROAD  
CARLSBAD CA 92009

**JOB:** 4062-02  
25.5 MI - BLUE ALIGNMENT

PERMITS SITE

**SEARCH ID:** 120    **DIST/DIR:** 0.07 SW    **MAP ID:** 75

<b>NAME:</b> PLAZA AUTOMOTIVE	<b>REV:</b> 02/06/03
<b>ADDRESS:</b> 1060 AUTO CENTER CT	<b>ID1:</b> HE17H23576
CARLSBAD CA 92008	<b>ID2:</b> CAL000047689
SAN DIEGO	<b>STATUS:</b>
<b>CONTACT:</b> TUF INC	<b>PHONE:</b> (760)931-9799

**WASTE STREAMS GENERATED BY BUSINESS**

<b>Waste Name &amp; Code:</b>	<i>AQUEOUS SOL N WITH METALS (132)</i>
<b>Inspection Date:</b>	<i>2/28/01</i>
<b>Waste Quantity Present at Inspection:</b>	<i>22</i>
<b>Annual Quantity:</b>	<i>250</i>
<b>Measurement Unit:</b>	<i>GAL</i>
<b>Treatment Method:</b>	<i>RECYCLE</i>
<b>Storage Method:</b>	<i>PROCESSING EQUIPMENT</i>
<b>Carcinogen Indicator:</b>	
<b>Hauler:</b>	<i>SAFETY KLEEN</i>
<b>Waste Description:</b>	<i>AQUEOUS PARTS WSHR-2 UNTS</i>

**WASTE STREAMS GENERATED BY BUSINESS**

<b>Waste Name &amp; Code:</b>	<i>ORGANIC LIQUIDS W/METALS (342)</i>
<b>Inspection Date:</b>	<i>2/28/01</i>
<b>Waste Quantity Present at Inspection:</b>	<i>55</i>
<b>Annual Quantity:</b>	<i>330</i>
<b>Measurement Unit:</b>	<i>GAL</i>
<b>Treatment Method:</b>	<i>ON SITE RECYCLING</i>
<b>Storage Method:</b>	<i>METAL DRUMS,55 GALLONS</i>
<b>Carcinogen Indicator:</b>	
<b>Hauler:</b>	<i>NO HAULER</i>
<b>Waste Description:</b>	<i>WASTE ANTIFREEZE (ETH GL)</i>

**WASTE STREAMS GENERATED BY BUSINESS**

<b>Waste Name &amp; Code:</b>	<i>USED BATTERIES (444)</i>
<b>Inspection Date:</b>	<i>2/28/01</i>
<b>Waste Quantity Present at Inspection:</b>	<i>55</i>
<b>Annual Quantity:</b>	<i>220</i>
<b>Measurement Unit:</b>	<i>GAL</i>
<b>Treatment Method:</b>	<i>BATTERIES RECYCLED</i>
<b>Storage Method:</b>	<i>METAL DRUMS,55 GALLONS</i>
<b>Carcinogen Indicator:</b>	
<b>Hauler:</b>	<i>UNREGISTERED HAZ WST HAUL</i>
<b>Waste Description:</b>	<i>USED BATTERIES</i>

**VIOLATIONS AT TIME OF INSPECTION**

<b>Inspection Date:</b>	<i>1/15/99</i>
<b>Violation Item Number:</b>	<i>V001</i>
<b>Waste Code:</b>	
<b>Type of Violation:</b>	<i>GENERAL VIOLATION</i>
<b>Number of Occurances:</b>	<i>01</i>
<b>Violation Definition:</b>	<i>DISPOSAL OR CAUSING THE DISPOSAL OF HAZARDOUS WASTE TO AN UNAUTHORIZED POINT(GROUND, STORM DRAIN, SEWER SYSTEM, TRASH OR AIR) HSC 25189.5</i>

**VIOLATIONS AT TIME OF INSPECTION**

<b>Inspection Date:</b>	<i>1/15/99</i>
<b>Violation Item Number:</b>	<i>V002</i>
<b>Waste Code:</b>	
<b>Type of Violation:</b>	<i>GENERAL VIOLATION</i>
<b>Number of Occurances:</b>	<i>01</i>

- Continued on next page -

# Environmental FirstSearch

## Site Detail Report

**TARGET SITE:** CANNON ROAD  
CARLSBAD CA 92009

**JOB:** 4062-02  
25.5 MI - BLUE ALIGNMENT

### PERMITS SITE

**SEARCH ID:** 120                                      **DIST/DIR:** 0.07 SW                                      **MAP ID:** 75

<p><b>NAME:</b> PLAZA AUTOMOTIVE <b>ADDRESS:</b> 1060 AUTO CENTER CT CARLSBAD CA 92008 SAN DIEGO <b>CONTACT:</b> TUF INC</p>	<p><b>REV:</b> 02/06/03 <b>ID1:</b> HE17H23576 <b>ID2:</b> CAL000047689 <b>STATUS:</b> <b>PHONE:</b> (760)931-9799</p>
--	--

**Violation Definition:**                                      *HAZARDOUS MATERIALS HAVE NOT BEEN ADEQUATELY LABELED WITHIN 10 DAYS AND ARE NOW DECLARED HAZARDOUS WASTE HSC 25124(E)*

**VIOLATIONS AT TIME OF INSPECTION**

**Inspection Date:** 1/15/99  
**Violation Item Number:** V003  
**Waste Code:**  
**Type of Violation:** GENERAL VIOLATION  
**Number of Occurances:** 01  
**Violation Definition:** USED OIL FILTERS NOT PROPERLY DRAINED, STORED, OR LABELED PRIOR TO TRANSPORT FOR THE PURPOSE OF METAL RECLAMATION. CCR 66266.130

**VIOLATIONS AT TIME OF INSPECTION**

**Inspection Date:** 1/15/99  
**Violation Item Number:** V004  
**Waste Code:**  
**Type of Violation:** GENERAL VIOLATION  
**Number of Occurances:** 01  
**Violation Definition:** PERSONNEL TRAINING RECORDS NOT AVAILABLE TO SHOW THAT PERSONNEL HAVE RECEIVED INITIAL AND ANNUAL REFRESHER TRAINING. CCR 2732(B)

**VIOLATIONS AT TIME OF INSPECTION**

**Inspection Date:** 2/28/01  
**Violation Item Number:** V001  
**Waste Code:**  
**Type of Violation:** GENERAL VIOLATION  
**Number of Occurances:** 01  
**Violation Definition:** HAZARDOUS WASTE CONTAINERS ARE MISSING LABELS, ACCUMULATION DATE AND/OR ARE IMPROPERLY LABELED CCR 66262.34

**VIOLATIONS AT TIME OF INSPECTION**

**Inspection Date:** 2/28/01  
**Violation Item Number:** V002  
**Waste Code:**  
**Type of Violation:** GENERAL VIOLATION  
**Number of Occurances:** 01  
**Violation Definition:** HAZARDOUS WASTE CONTAINERS ARE NOT KEPT CLOSED WHILE IN STORAGE CCR 66265.173

**VIOLATIONS AT TIME OF INSPECTION**

**Inspection Date:** 2/28/01  
**Violation Item Number:** V003  
**Waste Code:**  
**Type of Violation:** GENERAL VIOLATION  
**Number of Occurances:** 02  
**Violation Definition:** DISPOSAL OR CAUSING THE DISPOSAL OF HAZARDOUS WASTE TO AN UNAUTHORIZED POINT(GROUND, STORM DRAIN, SEWER SYSTEM, TRASH OR AIR) HSC 25189.5

**VIOLATIONS AT TIME OF INSPECTION**

**Inspection Date:** 2/28/01  
**Violation Item Number:** V004

**- Continued on next page -**

**Environmental FirstSearch  
Site Detail Report**

**TARGET SITE:** CANNON ROAD  
CARLSBAD CA 92009

**JOB:** 4062-02  
25.5 MI - BLUE ALIGNMENT

**PERMITS SITE**

**SEARCH ID:** 120                                      **DIST/DIR:** 0.07 SW                                      **MAP ID:** 75

<b>NAME:</b>	PLAZA AUTOMOTIVE	<b>REV:</b>	02/06/03
<b>ADDRESS:</b>	1060 AUTO CENTER CT CARLSBAD CA 92008 SAN DIEGO	<b>ID1:</b>	HE17H23576
<b>CONTACT:</b>	TUF INC	<b>ID2:</b>	CAL000047689
		<b>STATUS:</b>	
		<b>PHONE:</b>	(760)931-9799

**Waste Code:**  
**Type of Violation:** GENERAL VIOLATION  
**Number of Occurances:** 01  
**Violation Definition:** GENERATOR OF WASTE OIL HAS IMPROPERLY CONTAMINATED THE WASTE OIL WITH OTHER HAZARDOUS WASTES HSC 25250.7

**VIOLATIONS AT TIME OF INSPECTION**

**Inspection Date:** 2/28/01  
**Violation Item Number:** V005  
**Waste Code:**  
**Type of Violation:** GENERAL VIOLATION  
**Number of Occurances:** 02  
**Violation Definition:** USED OIL FILTERS NOT PROPERLY DRAINED, STORED, OR LABELED PRIOR TO TRANSPORT FOR THE PURPOSE OF METAL RECLAMATION. CCR 66266.130

**VIOLATIONS AT TIME OF INSPECTION**

**Inspection Date:** 9/5/97  
**Violation Item Number:** V001  
**Waste Code:**  
**Type of Violation:** GENERAL VIOLATION  
**Number of Occurances:** 01  
**Violation Definition:** PERSONNEL TRAINING RECORDS ARE INADEQUATE TO DOCUMENT COMPLIANCE WITH REQUIREMENTS FOR CURRENT AND FORMER EMPLOYEES CCR 66265.16

**DISCLOSURE OF HAZARDOUS MATERIALS STORED AT ESTABLISHMENT**

**Chemical Name:** OILS:MOTOR OILS, HYDRAULIC OIL AND TRANSMISSION FLUID  
**CAS#:** 647-42-445  
**Annual Quantity:** 15000.00  
**Quantity Stored at One Time:** 900.00  
**Measurement Unit:** GAL  
**Carcinogen Indicator:**  
**Storage Method:** ABVGR TNK,STEEL 10-1000 G  
**Material Data Safety Sheet:**  
**First Hazard Category:** FIRE HAZARD  
**Second Hazard Category:** IMMED HEALTH HAZRD



**Environmental FirstSearch  
Site Detail Report**

**TARGET SITE:** CANNON ROAD  
CARLSBAD CA 92009

**JOB:** 4062-02  
25.5 MI - BLUE ALIGNMENT

PERMITS SITE

**SEARCH ID:** 121                      **DIST/DIR:** 0.03 SE                      **MAP ID:** 5

<b>NAME:</b> TOYOTA-CARLSBAD INC USED CARS	<b>REV:</b> 02/06/03
<b>ADDRESS:</b> 5124 PASEO DEL NORTE	<b>ID1:</b> HE17H01389
CARLSBAD CA 92008	<b>ID2:</b> CAD982019176
SAN DIEGO	<b>STATUS:</b>
<b>CONTACT:</b>	<b>PHONE:</b> ( )438-2000

**INDUSTRY / FACILITY INFORMATION NAMES**

**Business Description & SIC Code:** *Large Auto Dealerships 5511*  
**Gas Station:**  
**Fire Department District:**

**PERMIT INFORMATION**

**Permit Number:** *HE17H01389*  
**Inactive / Active Facility Indicator:**  
**Annual Expiration Date:** *May 31*  
**Status:** *Permitted Establishment With Underground Tanks*  
**Map Code / Business Plan on File:**  
**Business Plan Acceptance Date:** *01/04/2001*

**GENERAL INSPECTION & VIOLATION INFORMATION**

**Inspection Date:** *09/13/1999 0:00:00*  
**Reinspection Date:** *Nov 2000*  
**Inspector Name:** *WALSH*  
**Notice of Violation Issued:**  
**Delinquent Flag:**  
**Last Update:** *5/20/01*  
**Last Delinquent Letter:**

**PROPERTY OWNER INFORMATION**

**Property Owner Name:**  
**Property Owner Address:** *5424 PASEO DEL NORTE CARLSBAD, CA 92008*

**WASTE STREAMS GENERATED BY BUSINESS**

**Waste Name & Code:** *WASTE OIL & MIXED OIL (221)*  
**Inspection Date:** *9/13/99*  
**Waste Quantity Present at Inspection:** *240*  
**Annual Quantity:** *2880*  
**Measurement Unit:** *GAL*  
**Treatment Method:** *RECYCLE*  
**Storage Method:** *ABVGR TNK,STEEL 10-1000 G*  
**Carcinogen Indicator:**  
**Hauler:** *ASBURY ENVIR. SERVICES*  
**Waste Description:** *USED OIL*

**WASTE STREAMS GENERATED BY BUSINESS**

**Waste Name & Code:** *HYDROCARBON SOLVENTS (213)*  
**Inspection Date:** *9/13/99*  
**Waste Quantity Present at Inspection:** *40*  
**Annual Quantity:** *320*  
**Measurement Unit:** *GAL*  
**Treatment Method:** *RECYCLE*  
**Storage Method:** *PROCESSING EQUIPMENT*  
**Carcinogen Indicator:**  
**Hauler:** *SAFETY-KLEEN*  
**Waste Description:** *PARTS CLEANER UNITS (5)*

- Continued on next page -

## *Environmental FirstSearch Site Detail Report*

**TARGET SITE:** CANNON ROAD  
CARLSBAD CA 92009

**JOB:** 4062-02  
25.5 MI - BLUE ALIGNMENT

**PERMITS SITE**

**SEARCH ID:** 121                                   **DIST/DIR:** 0.03 SE                                   **MAP ID:** 5

<p><b>NAME:</b> TOYOTA-CARLSBAD INC USED CARS <b>ADDRESS:</b> 5124 PASEO DEL NORTE CARLSBAD CA 92008 SAN DIEGO <b>CONTACT:</b></p>	<p><b>REV:</b> 02/06/03 <b>ID1:</b> HE17H01389 <b>ID2:</b> CAD982019176 <b>STATUS:</b> <b>PHONE:</b> ( )438-2000</p>
--	--

**WASTE STREAMS GENERATED BY BUSINESS**

<b>Waste Name &amp; Code:</b>	<i>AQUEOUS SOL N WITH METALS (132)</i>
<b>Inspection Date:</b>	<i>9/13/99</i>
<b>Waste Quantity Present at Inspection:</b>	<i>165</i>
<b>Annual Quantity:</b>	<i>4380</i>
<b>Measurement Unit:</b>	<i>GAL</i>
<b>Treatment Method:</b>	<i>RECYCLE</i>
<b>Storage Method:</b>	<i>METAL DRUMS,55 GALLONS</i>
<b>Carcinogen Indicator:</b>	
<b>Hauler:</b>	<i>ASBURY ENVIR. SERVICES</i>
<b>Waste Description:</b>	<i>ANTIFREEZE</i>

**WASTE STREAMS GENERATED BY BUSINESS**

<b>Waste Name &amp; Code:</b>	<i>USED OIL FILTERS (888)</i>
<b>Inspection Date:</b>	<i>9/13/99</i>
<b>Waste Quantity Present at Inspection:</b>	<i>600</i>
<b>Annual Quantity:</b>	<i>800</i>
<b>Measurement Unit:</b>	<i>LBS</i>
<b>Treatment Method:</b>	<i>FILTERS/METAL RECLAI</i>
<b>Storage Method:</b>	<i>METAL DRUMS,55 GALLONS</i>
<b>Carcinogen Indicator:</b>	
<b>Hauler:</b>	<i>ASBURY ENVIR. SERVICES</i>
<b>Waste Description:</b>	<i>USED OIL FILTERS</i>

**WASTE STREAMS GENERATED BY BUSINESS**

<b>Waste Name &amp; Code:</b>	<i>USED BATTERIES (444)</i>
<b>Inspection Date:</b>	<i>9/13/99</i>
<b>Waste Quantity Present at Inspection:</b>	<i>700</i>
<b>Annual Quantity:</b>	<i>5000</i>
<b>Measurement Unit:</b>	<i>LBS</i>
<b>Treatment Method:</b>	<i>BATTERIES RECYCLED</i>
<b>Storage Method:</b>	<i>FIBER/PLSTIC BOXES,CRTNS,CASES</i>
<b>Carcinogen Indicator:</b>	
<b>Hauler:</b>	<i>UNREGISTERED HAZ WST HAUL</i>
<b>Waste Description:</b>	<i>SPENT BATT, EXIDE CORP</i>

**VIOLATIONS AT TIME OF INSPECTION**

<b>Inspection Date:</b>	<i>1/22/98</i>
<b>Violation Item Number:</b>	<i>V001</i>
<b>Waste Code:</b>	
<b>Type of Violation:</b>	<i>GENERAL VIOLATION</i>
<b>Number of Occurrences:</b>	<i>01</i>
<b>Violation Definition:</b>	<i>BUSINESS PLAN DOES NOT HAVE A SITE MAP WHICH PROVIDES ADEQUATE INFORMATION FOR EMERGENCY RESPONSE AGENCIES      HSC 25509(A)(5)</i>

**VIOLATIONS AT TIME OF INSPECTION**

<b>Inspection Date:</b>	<i>12/5/96</i>
<b>Violation Item Number:</b>	<i>V001</i>
<b>Waste Code:</b>	
<b>Type of Violation:</b>	<i>GENERAL VIOLATION</i>
<b>Number of Occurrences:</b>	<i>01</i>

**- Continued on next page -**



# Environmental FirstSearch

## Site Detail Report

**TARGET SITE:** CANNON ROAD  
CARLSBAD CA 92009

**JOB:** 4062-02  
25.5 MI - BLUE ALIGNMENT

### PERMITS SITE

<b>SEARCH ID:</b> 121	<b>DIST/DIR:</b> 0.03 SE	<b>MAP ID:</b> 5
-----------------------	--------------------------	------------------

<b>NAME:</b> TOYOTA-CARLSBAD INC USED CARS <b>ADDRESS:</b> 5124 PASEO DEL NORTE CARLSBAD CA 92008 SAN DIEGO <b>CONTACT:</b>	<b>REV:</b> 02/06/03 <b>ID1:</b> HE17H01389 <b>ID2:</b> CAD982019176 <b>STATUS:</b> <b>PHONE:</b> ( ) 438-2000
---	--

**DISCLOSURE OF HAZARDOUS MATERIALS STORED AT ESTABLISHMENT**

Chemical Name:	LUBRICATING OIL, MOTOR OIL, TRANSMISSION FLUID, GREASE
CAS#:	8002-05-9
Annual Quantity:	3000.00
Quantity Stored at One Time:	305.00
Measurement Unit:	GAL
Carcinogen Indicator:	
Storage Method:	ABVGR TNK,STEEL 10-1000 G
Material Data Safety Sheet:	
First Hazard Category:	FIRE HAZARD
Second Hazard Category:	IMMED HEALTH HAZRD

**DISCLOSURE OF HAZARDOUS MATERIALS STORED AT ESTABLISHMENT**

Chemical Name:	GASOLINE
CAS#:	8006-61-9
Annual Quantity:	5000.00
Quantity Stored at One Time:	1000.00
Measurement Unit:	GAL
Carcinogen Indicator:	
Storage Method:	ABVGR TNK,STEEL 10-1000 G
Material Data Safety Sheet:	
First Hazard Category:	FIRE HAZARD
Second Hazard Category:	IMMED HEALTH HAZRD

**DISCLOSURE OF HAZARDOUS MATERIALS STORED AT ESTABLISHMENT**

Chemical Name:	GLYCERINE: CAR BRITE, SOAP
CAS#:	56-81-5
Annual Quantity:	440.00
Quantity Stored at One Time:	110.00
Measurement Unit:	GAL
Carcinogen Indicator:	
Storage Method:	PLASTIC DRUMS,55 GALLONS
Material Data Safety Sheet:	
First Hazard Category:	DELAYD HLTH HAZARD
Second Hazard Category:	

**DISCLOSURE OF HAZARDOUS MATERIALS STORED AT ESTABLISHMENT**

Chemical Name:	KEROSENE, DEODORIZED
CAS#:	8008-20-6
Annual Quantity:	440.00
Quantity Stored at One Time:	110.00
Measurement Unit:	GAL
Carcinogen Indicator:	
Storage Method:	METAL DRUMS,55 GALLONS
Material Data Safety Sheet:	
First Hazard Category:	FIRE HAZARD
Second Hazard Category:	DELAYD HLTH HAZARD

**Environmental FirstSearch  
Site Detail Report**

**TARGET SITE:** CANNON ROAD  
CARLSBAD CA 92009

**JOB:** 4062-02  
25.5 MI - BLUE ALIGNMENT

**PERMITS SITE**

**SEARCH ID:** 122                      **DIST/DIR:** 0.03 SW                      **MAP ID:** 80

**NAME:** LEGOLAND CALIFORNIA                      **REV:** 02/06/03  
**ADDRESS:** 1 LEGO DR                      **ID1:** HE17H38131  
CARLSBAD CA 92008                      **ID2:** CAL000196220  
SAN DIEGO                      **STATUS:**  
**CONTACT:**                      **PHONE:** (760)918-5300

**INDUSTRY / FACILITY INFORMATION NAMES**

**Business Description & SIC Code:** Misc General Building  
**Gas Station:**  
**Fire Department District:**

**PERMIT INFORMATION**

**Permit Number:** HE17H38131  
**Inactive / Active Facility Indicator:**  
**Annual Expiration Date:** Oct 31  
**Status:**  
**Map Code / Business Plan on File:**  
**Business Plan Acceptance Date:** 10/25/1999

**GENERAL INSPECTION & VIOLATION INFORMATION**

**Inspection Date:** 03/02/2001 0:00:00  
**Reinspection Date:** May 2002  
**Inspector Name:** CHAIRS  
**Notice of Violation Issued:**  
**Delinquent Flag:**  
**Last Update:** 8/5/01  
**Last Delinquent Letter:**

**PROPERTY OWNER INFORMATION**

**Property Owner Name:**  
**Property Owner Address:** ,

**WASTE STREAMS GENERATED BY BUSINESS**

**Waste Name & Code:** ORGANIC SOLIDS (OTHER) (352)  
**Inspection Date:** 3/2/01  
**Waste Quantity Present at Inspection:** 10  
**Annual Quantity:** 10  
**Measurement Unit:** LBS  
**Treatment Method:** UNKNOWN  
**Storage Method:** NONE  
**Carcinogen Indicator:**  
**Hauler:** UNKNOWN HAZ WST HAULER  
**Waste Description:** FILTERS W/ MEK

**WASTE STREAMS GENERATED BY BUSINESS**

**Waste Name & Code:** ORGANIC SOLIDS (OTHER) (352)  
**Inspection Date:** 3/2/01  
**Waste Quantity Present at Inspection:** 10  
**Annual Quantity:** 10  
**Measurement Unit:** LBS  
**Treatment Method:** UNKNOWN  
**Storage Method:** NONE  
**Carcinogen Indicator:**  
**Hauler:** UNKNOWN HAZ WST HAULER  
**Waste Description:** WIPES W/ MEK

- Continued on next page -

***Environmental FirstSearch  
Site Detail Report***

**TARGET SITE:** CANNON ROAD  
CARLSBAD CA 92009

**JOB:** 4062-02  
25.5 MI - BLUE ALIGNMENT

PERMITS SITE

**SEARCH ID:** 122    **DIST/DIR:** 0.03 SW    **MAP ID:** 80

<b>NAME:</b>	LEGOLAND CALIFORNIA	<b>REV:</b>	02/06/03
<b>ADDRESS:</b>	1 LEGO DR	<b>ID1:</b>	HE17H38131
	CARLSBAD CA 92008	<b>ID2:</b>	CAL000196220
	SAN DIEGO	<b>STATUS:</b>	
<b>CONTACT:</b>		<b>PHONE:</b>	(760)918-5300

**WASTE STREAMS GENERATED BY BUSINESS**

**Waste Name & Code:**    WASTE OIL & MIXED OIL (221)  
**Inspection Date:**    3/2/01  
**Waste Quantity Present at Inspection:**    55  
**Annual Quantity:**    55  
**Measurement Unit:**    GAL  
**Treatment Method:**    UNKNOWN  
**Storage Method:**    NONE  
**Carcinogen Indicator:**      
**Hauler:**    UNKNOWN HAZ WST HAULER  
**Waste Description:**    WASTE OIL

**WASTE STREAMS GENERATED BY BUSINESS**

**Waste Name & Code:**    EMPTY CONTNR(LESS THAN 30 GAL) (513)  
**Inspection Date:**    3/2/01  
**Waste Quantity Present at Inspection:**    100  
**Annual Quantity:**    100  
**Measurement Unit:**    LBS  
**Treatment Method:**    UNKNOWN  
**Storage Method:**    NONE  
**Carcinogen Indicator:**      
**Hauler:**    UNKNOWN HAZ WST HAULER  
**Waste Description:**    AEROSAL CANS

**WASTE STREAMS GENERATED BY BUSINESS**

**Waste Name & Code:**    PAINT SLUDGE (461)  
**Inspection Date:**    3/2/01  
**Waste Quantity Present at Inspection:**    110  
**Annual Quantity:**    1000  
**Measurement Unit:**    GAL  
**Treatment Method:**    UNKNOWN  
**Storage Method:**    METAL DRUMS,55 GALLONS  
**Carcinogen Indicator:**      
**Hauler:**    UNKNOWN HAZ WST HAULER  
**Waste Description:**    PAINT WASTE

**WASTE STREAMS GENERATED BY BUSINESS**

**Waste Name & Code:**    INFECTIOUS WASTE, SHARPS (902)  
**Inspection Date:**    3/2/01  
**Waste Quantity Present at Inspection:**    10  
**Annual Quantity:**    40  
**Measurement Unit:**    LBS  
**Treatment Method:**    UNKNOWN  
**Storage Method:**    PLASTIC DRUMS 0-5 GALLONS  
**Carcinogen Indicator:**      
**Hauler:**    UNKNOWN HAZ WST HAULER  
**Waste Description:**    SHARPS

**WASTE STREAMS GENERATED BY BUSINESS**

**Waste Name & Code:**    INORGANIC SOLID WASTE (OTHER) (181)  
**Inspection Date:**    3/2/01

- Continued on next page -



**Environmental FirstSearch  
Site Detail Report**

**TARGET SITE:** CANNON ROAD  
CARLSBAD CA 92009

**JOB:** 4062-02  
25.5 MI - BLUE ALIGNMENT

PERMITS SITE

**SEARCH ID:** 122                                      **DIST/DIR:** 0.03 SW                                      **MAP ID:** 80

<b>NAME:</b> LEGOLAND CALIFORNIA	<b>REV:</b> 02/06/03
<b>ADDRESS:</b> 1 LEGO DR	<b>ID1:</b> HE17H38131
CARLSBAD CA 92008	<b>ID2:</b> CAL000196220
SAN DIEGO	<b>STATUS:</b>
<b>CONTACT:</b>	<b>PHONE:</b> (760)918-5300

**Violation Definition:** WRITTEN RESPONSE PLAN FOR RELEASES INTO SECONDARY CONTAINMENT IS NOT AVAILABLE. CCR 2632(E)(2), 2634(C)

**VIOLATIONS AT TIME OF INSPECTION**

**Inspection Date:** 8/12/99  
**Violation Item Number:** V001  
**Waste Code:**  
**Type of Violation:** GENERAL VIOLATION  
**Number of Occurrences:** 01  
**Violation Definition:** HAZARDOUS WASTE MANIFESTS/RECEIPTS ARE NOT MAINTAINED ON SITE TO DOCUMENT PROPER DISPOSAL OF HAZARDOUS WASTE CCR 66262.40, 66272.1

**VIOLATIONS AT TIME OF INSPECTION**

**Inspection Date:** 8/12/99  
**Violation Item Number:** V002  
**Waste Code:**  
**Type of Violation:** GENERAL VIOLATION  
**Number of Occurrences:** 01  
**Violation Definition:** HAZARDOUS WASTE CONTAINERS ARE MISSING LABELS, ACCUMULATION DATE AND/OR ARE IMPROPERLY LABELED CCR 66262.34

**VIOLATIONS AT TIME OF INSPECTION**

**Inspection Date:** 8/12/99  
**Violation Item Number:** V003  
**Waste Code:**  
**Type of Violation:** GENERAL VIOLATION  
**Number of Occurrences:** 01  
**Violation Definition:** HAZARDOUS WASTE CONTAINERS ARE NOT KEPT CLOSED WHILE IN STORAGE CCR 66265.173

**VIOLATIONS AT TIME OF INSPECTION**

**Inspection Date:** 8/12/99  
**Violation Item Number:** V004  
**Waste Code:**  
**Type of Violation:** GENERAL VIOLATION  
**Number of Occurrences:** 01  
**Violation Definition:** HAZARDOUS WASTE STORAGE CONTAINER IS LEAKING, OR IN POOR CONDITION (E.G., SEVERE RUSTING, APPARENT STRUCTURAL DEFECTS) CCR 66265.171

**VIOLATIONS AT TIME OF INSPECTION**

**Inspection Date:** 8/12/99  
**Violation Item Number:** V005  
**Waste Code:**  
**Type of Violation:** GENERAL VIOLATION  
**Number of Occurrences:** 01  
**Violation Definition:** CONTAINERS HOLDING IGNITABLE OR REACTIVE WASTES ARE NOT GROUNDED OR ADEQUATELY PROTECTED FROM ACCIDENTAL IGNITION CCR 66265.31

**VIOLATIONS AT TIME OF INSPECTION**

**Inspection Date:** 8/12/99  
**Violation Item Number:** V006

- Continued on next page -



*Environmental FirstSearch*  
*Site Detail Report*

**TARGET SITE:** CANNON ROAD  
CARLSBAD CA 92009

**JOB:** 4062-02  
25.5 MI - BLUE ALIGNMENT

PERMITS SITE

**SEARCH ID:** 122 **DIST/DIR:** 0.03 SW **MAP ID:** 80

**NAME:** LEGOLAND CALIFORNIA  
**ADDRESS:** 1 LEGO DR  
CARLSBAD CA 92008  
SAN DIEGO

**REV:** 02/06/03  
**ID1:** HE17H38131  
**ID2:** CAL000196220  
**STATUS:**  
**PHONE:** (760)918-5300

**Waste Code:**  
**Type of Violation:** GENERAL VIOLATION  
**Number of Occurances:** 01  
**Violation Definition:** DISPOSAL OR CAUSING THE DISPOSAL OF HAZARDOUS WASTE TO AN UNAUTHORIZED POINT(GROUND, STORM DRAIN, SEWER SYSTEM, TRASH OR AIR) HSC 25189.5

**VIOLATIONS AT TIME OF INSPECTION**

**Inspection Date:** 8/12/99  
**Violation Item Number:** V007  
**Waste Code:**  
**Type of Violation:** GENERAL VIOLATION  
**Number of Occurances:** 01  
**Violation Definition:** GENERATOR OF A WASTE HAS NOT DETERMINED IF THAT WASTE IS A HAZARDOUS WASTE AS DEFINED BY LAW CCR 66262.11

**VIOLATIONS AT TIME OF INSPECTION**

**Inspection Date:** 8/12/99  
**Violation Item Number:** V008  
**Waste Code:**  
**Type of Violation:** GENERAL VIOLATION  
**Number of Occurances:** 01  
**Violation Definition:** BUSINESS PLAN INVENTORY DOES NOT LIST ALL HAZARDOUS MATERIALS ON SITE IN DISCLOSABLE QUANTITIES HSC 25504 (A), 25503.5

**VIOLATIONS AT TIME OF INSPECTION**

**Inspection Date:** 8/12/99  
**Violation Item Number:** V009  
**Waste Code:**  
**Type of Violation:** GENERAL VIOLATION  
**Number of Occurances:** 01  
**Violation Definition:** BUSINESS PLAN DOES NOT HAVE A SITE MAP WHICH PROVIDES ADEQUATE INFORMATION FOR EMERGENCY RESPONSE AGENCIES HSC 25509(A)(5)

**DISCLOSURE OF HAZARDOUS MATERIALS STORED AT ESTABLISHMENT**

**Chemical Name:** PROPANE  
**CAS#:** 74-98-6  
**Annual Quantity:** 1000.00  
**Quantity Stored at One Time:** 482.00  
**Measurement Unit:** GAL  
**Carcinogen Indicator:**  
**Storage Method:** ABVGR TNK, STEEL 10-1000 G  
**Material Data Safety Sheet:**  
**First Hazard Category:** FIRE HAZARD  
**Second Hazard Category:** SUDDN RLSE OF PRES

**DISCLOSURE OF HAZARDOUS MATERIALS STORED AT ESTABLISHMENT**

**Chemical Name:** OXYGEN  
**CAS#:** 7782-44-7  
**Annual Quantity:** 200.00  
**Quantity Stored at One Time:** 200.00  
**Measurement Unit:** CFT

- Continued on next page -

**Environmental FirstSearch  
Site Detail Report**

**TARGET SITE:** CANNON ROAD  
CARLSBAD CA 92009

**JOB:** 4062-02  
25.5 MI - BLUE ALIGNMENT

PERMITS SITE

**SEARCH ID:** 122                                    **DIST/DIR:** 0.03 SW                                    **MAP ID:** 80

<b>NAME:</b>	LEGOLAND CALIFORNIA	<b>REV:</b>	02/06/03
<b>ADDRESS:</b>	1 LEGO DR	<b>ID1:</b>	HE17H38131
	CARLSBAD CA 92008	<b>ID2:</b>	CAL000196220
	SAN DIEGO	<b>STATUS:</b>	
<b>CONTACT:</b>		<b>PHONE:</b>	(760)918-5300

**Carcinogen Indicator:**  
**Storage Method:** CYLINDERS  
**Material Data Safety Sheet:**  
**First Hazard Category:** SUDDN RLSE OF PRES  
**Second Hazard Category:** IMMED HEALTH HAZRD

**DISCLOSURE OF HAZARDOUS MATERIALS STORED AT ESTABLISHMENT**

**Chemical Name:** ACETYLENE  
**CAS#:** 74-86-2  
**Annual Quantity:** 200.00  
**Quantity Stored at One Time:** 200.00  
**Measurement Unit:** CFT  
**Carcinogen Indicator:**  
**Storage Method:** CYLINDERS  
**Material Data Safety Sheet:**  
**First Hazard Category:** FIRE HAZARD  
**Second Hazard Category:** REACTIVE

**DISCLOSURE OF HAZARDOUS MATERIALS STORED AT ESTABLISHMENT**

**Chemical Name:** FERTILIZER (APEX BLUE)  
**CAS#:** MIXTURE  
**Annual Quantity:** 100.00  
**Quantity Stored at One Time:** 25.00  
**Measurement Unit:** TON  
**Carcinogen Indicator:**  
**Storage Method:** BAGS: BRLAP, CLOTH, PAPER, PLSTIC  
**Material Data Safety Sheet:**  
**First Hazard Category:** FIRE HAZARD  
**Second Hazard Category:** REACTIVE

**DISCLOSURE OF HAZARDOUS MATERIALS STORED AT ESTABLISHMENT**

**Chemical Name:** BROMINATING TABLETS  
**CAS#:** 16079-88-2  
**Annual Quantity:** 6000.00  
**Quantity Stored at One Time:** 2000.00  
**Measurement Unit:** LBS  
**Carcinogen Indicator:**  
**Storage Method:** FIBRBRD/PLASTIC DRMS, BRLS, KEGS  
**Material Data Safety Sheet:**  
**First Hazard Category:** FIRE HAZARD  
**Second Hazard Category:** REACTIVE

**DISCLOSURE OF HAZARDOUS MATERIALS STORED AT ESTABLISHMENT**

**Chemical Name:** FOG FLUID  
**CAS#:** 25265-71-8  
**Annual Quantity:** 800.00  
**Quantity Stored at One Time:** 200.00  
**Measurement Unit:** GAL  
**Carcinogen Indicator:**  
**Storage Method:** PLASTIC DRUMS, 55 GALLONS  
**Material Data Safety Sheet:**

## Environmental FirstSearch Site Detail Report

**TARGET SITE:** CANNON ROAD  
CARLSBAD CA 92009

**JOB:** 4062-02  
25.5 MI - BLUE ALIGNMENT

### PERMITS SITE

**SEARCH ID:** 123    **DIST/DIR:** 0.04 SW    **MAP ID:** 81

<b>NAME:</b> THE IRIS GROUP <b>ADDRESS:</b> 1675 FARADAY AV CARLSBAD CA 92008 SAN DIEGO <b>CONTACT:</b> THE IRIS GROUP	<b>REV:</b> 02/06/03 <b>ID1:</b> HE17H37837 <b>ID2:</b> CAL000153050 <b>STATUS:</b> <b>PHONE:</b> (619)431-1103
--	---

**INDUSTRY / FACILITY INFORMATION NAMES**

**Business Description & SIC Code:** *Commercial Print Shops*  
**Gas Station:**  
**Fire Department District:**

**PERMIT INFORMATION**

**Permit Number:** *HE17H37837*  
**Inactive / Active Facility Indicator:**  
**Annual Expiration Date:** *Jun 30*  
**Status:**  
**Map Code / Business Plan on File:**  
**Business Plan Acceptance Date:** *12/04/1998*

**GENERAL INSPECTION & VIOLATION INFORMATION**

**Inspection Date:** *11/22/1999 0:00:00*  
**Reinspection Date:** *Jan 2001*  
**Inspector Name:** *HENDERSON*  
**Notice of Violation Issued:**  
**Delinquent Flag:**  
**Last Update:** *5/20/01*  
**Last Delinquent Letter:**

**PROPERTY OWNER INFORMATION**

**Property Owner Name:**  
**Property Owner Address:** ,

**WASTE STREAMS GENERATED BY BUSINESS**

**Waste Name & Code:** *UNSPEC SOLVENT MIXTURE (214)*  
**Inspection Date:** *11/22/99*  
**Waste Quantity Present at Inspection:** *400*  
**Annual Quantity:** *2400*  
**Measurement Unit:** *LBS*  
**Treatment Method:** *LANDFILL*  
**Storage Method:** *BAGS: BRLAP,CLOTH,PAPER,PLSTIC*  
**Carcinogen Indicator:**  
**Hauler:** *SAFETY KLEEN*  
**Waste Description:** *SOLVENT PAPER WIPES*

**WASTE STREAMS GENERATED BY BUSINESS**

**Waste Name & Code:** *PAINT SLUDGE (461)*  
**Inspection Date:** *11/22/99*  
**Waste Quantity Present at Inspection:** *100*  
**Annual Quantity:** *390*  
**Measurement Unit:** *LBS*  
**Treatment Method:** *LANDFILL*  
**Storage Method:** *METAL DRUMS,30 GALLONS*  
**Carcinogen Indicator:**  
**Hauler:** *LIDLAW ENVIR. SERV., OF*  
**Waste Description:** *INK WASTE*

- Continued on next page -

## Environmental FirstSearch Site Detail Report

**TARGET SITE:** CANNON ROAD  
CARLSBAD CA 92009

**JOB:** 4062-02  
25.5 MI - BLUE ALIGNMENT

### PERMITS SITE

**SEARCH ID:** 123                      **DIST/DIR:** 0.04 SW                      **MAP ID:** 81

<b>NAME:</b> THE IRIS GROUP	<b>REV:</b> 02/06/03
<b>ADDRESS:</b> 1675 FARADAY AV CARLSBAD CA 92008 SAN DIEGO	<b>ID1:</b> HE17H37837
<b>CONTACT:</b> THE IRIS GROUP	<b>ID2:</b> CAL000153050
	<b>STATUS:</b>
	<b>PHONE:</b> (619)431-1103

**WASTE STREAMS GENERATED BY BUSINESS**

<b>Waste Name &amp; Code:</b>	WASTE OIL & MIXED OIL (221)
<b>Inspection Date:</b>	11/22/99
<b>Waste Quantity Present at Inspection:</b>	30
<b>Annual Quantity:</b>	30
<b>Measurement Unit:</b>	GAL
<b>Treatment Method:</b>	RECYCLE
<b>Storage Method:</b>	METAL DRUMS,30 GALLONS
<b>Carcinogen Indicator:</b>	
<b>Hauler:</b>	LAILAW ENVIR. SERV., OF
<b>Waste Description:</b>	WASTE OIL

**WASTE STREAMS GENERATED BY BUSINESS**

<b>Waste Name &amp; Code:</b>	PHOTOCHEM/PHOTOPROC WASTE (541)
<b>Inspection Date:</b>	11/22/99
<b>Waste Quantity Present at Inspection:</b>	300
<b>Annual Quantity:</b>	1000
<b>Measurement Unit:</b>	GAL
<b>Treatment Method:</b>	UNKNOWN
<b>Storage Method:</b>	PLASTIC DRUMS 6-110 GALLONS
<b>Carcinogen Indicator:</b>	
<b>Hauler:</b>	UNKNOWN HAZ WST HAULER
<b>Waste Description:</b>	PHOTO CHEMICALS

**VIOLATIONS AT TIME OF INSPECTION**

<b>Inspection Date:</b>	11/22/99
<b>Violation Item Number:</b>	V001
<b>Waste Code:</b>	
<b>Type of Violation:</b>	GENERAL VIOLATION
<b>Number of Occurances:</b>	01
<b>Violation Definition:</b>	HAZARDOUS WASTE CONTAINERS ARE MISSING LABELS, ACCUMULATION
	DATE AND/OR ARE IMPROPERLY LABELED
	CCR 66262.34

**VIOLATIONS AT TIME OF INSPECTION**

<b>Inspection Date:</b>	11/22/99
<b>Violation Item Number:</b>	V002
<b>Waste Code:</b>	
<b>Type of Violation:</b>	GENERAL VIOLATION
<b>Number of Occurances:</b>	01
<b>Violation Definition:</b>	PERSONNEL TRAINING RECORDS NOT AVAILABLE TO SHOW THAT PERSONNEL
	HAVE RECEIVED INITIAL AND ANNUAL REFRESHER TRAINING.      CCR 2732(B)

**VIOLATIONS AT TIME OF INSPECTION**

<b>Inspection Date:</b>	4/2/98
<b>Violation Item Number:</b>	V001
<b>Waste Code:</b>	
<b>Type of Violation:</b>	GENERAL VIOLATION
<b>Number of Occurances:</b>	01
<b>Violation Definition:</b>	HANDLER OF HAZARDOUS WASTE/MATERIAL HAS NOT OBTAINED A VALID SAN
	DIEGO COUNTY HEALTH PERMIT                      SDCC 68.905

- Continued on next page -

# Environmental FirstSearch Site Detail Report

**TARGET SITE:** CANNON ROAD  
CARLSBAD CA 92009

**JOB:** 4062-02  
25.5 MI - BLUE ALIGNMENT

## PERMITS SITE

**SEARCH ID:** 123      **DIST/DIR:** 0.04 SW      **MAP ID:** 81

**NAME:** THE IRIS GROUP      **REV:** 02/06/03  
**ADDRESS:** 1675 FARADAY AV      **ID1:** HE17H37837  
CARLSBAD CA 92008      **ID2:** CAL000153050  
SAN DIEGO      **STATUS:**  
**CONTACT:** THE IRIS GROUP      **PHONE:** (619)431-1103

### VIOLATIONS AT TIME OF INSPECTION

**Inspection Date:** 4/2/98  
**Violation Item Number:** V002  
**Waste Code:**  
**Type of Violation:** GENERAL VIOLATION  
**Number of Occurrences:** 01  
**Violation Definition:** HAZARDOUS MATERIALS HANDLER HAS NOT SUBMITTED A COMPLETED  
BUSINESS PLAN TO THE HMMD.      HSC 25505(A),(B)

### DISCLOSURE OF HAZARDOUS MATERIALS STORED AT ESTABLISHMENT

**Chemical Name:** KODAK AQUA-IMAGE PLATE FINISHER  
**CAS#:** 471316  
**Annual Quantity:** 200.00  
**Quantity Stored at One Time:** 50.00  
**Measurement Unit:** GAL  
**Carcinogen Indicator:**  
**Storage Method:** PLASTIC DRUMS 0-5 GALLONS  
**Material Data Safety Sheet:**  
**First Hazard Category:** IMMEDIATE HEALTH HAZARD  
**Second Hazard Category:**

### DISCLOSURE OF HAZARDOUS MATERIALS STORED AT ESTABLISHMENT

**Chemical Name:** KODAK POSITIVE AND THERMAL PRINTING PLATE DEVELOPER/MX-1710  
**CAS#:** 100889632  
**Annual Quantity:** 1000.00  
**Quantity Stored at One Time:** 200.00  
**Measurement Unit:** GAL  
**Carcinogen Indicator:**  
**Storage Method:** PLASTIC DRUMS 0-5 GALLONS  
**Material Data Safety Sheet:**  
**First Hazard Category:** FIRE HAZARD  
**Second Hazard Category:** IMMEDIATE HEALTH HAZARD

### DISCLOSURE OF HAZARDOUS MATERIALS STORED AT ESTABLISHMENT

**Chemical Name:** REGAL OIL R & O 68  
**CAS#:** 64742650  
**Annual Quantity:** 220.00  
**Quantity Stored at One Time:** 110.00  
**Measurement Unit:** GAL  
**Carcinogen Indicator:**  
**Storage Method:** METAL DRUMS 6-110 GALLONS  
**Material Data Safety Sheet:**  
**First Hazard Category:** FIRE HAZARD  
**Second Hazard Category:** IMMEDIATE HEALTH HAZARD

### DISCLOSURE OF HAZARDOUS MATERIALS STORED AT ESTABLISHMENT

**Chemical Name:** MOBIL DTE 11M HYDRAULIC OIL 150 VG15  
**CAS#:**  
**Annual Quantity:** 60.00  
**Quantity Stored at One Time:** 60.00  
**Measurement Unit:** GAL

- Continued on next page -

***Environmental FirstSearch  
Site Detail Report***

**TARGET SITE:** CANNON ROAD  
CARLSBAD CA 92009

**JOB:** 4062-02  
25.5 MI - BLUE ALIGNMENT

PERMITS SITE

**SEARCH ID:** 123

**DIST/DIR:** 0.04 SW

**MAP ID:** 81

**NAME:** THE IRIS GROUP  
**ADDRESS:** 1675 FARADAY AV  
CARLSBAD CA 92008  
SAN DIEGO  
**CONTACT:** THE IRIS GROUP

**REV:** 02/06/03  
**ID1:** HE17H37837  
**ID2:** CAL000153050  
**STATUS:**  
**PHONE:** (619)431-1103

**Carcinogen Indicator:**  
**Storage Method:** PLASTIC DRUMS 0-5 GALLONS  
**Material Data Safety Sheet:**  
**First Hazard Category:** FIRE HAZARD  
**Second Hazard Category:**

**DISCLOSURE OF HAZARDOUS MATERIALS STORED AT ESTABLISHMENT**

**Chemical Name:** REGAL OIL R & O 100  
**CAS#:** 647-42-650  
**Annual Quantity:** 110.00  
**Quantity Stored at One Time:** 55.00  
**Measurement Unit:** GAL  
**Carcinogen Indicator:**  
**Storage Method:** METAL DRUMS 6-110 GALLONS  
**Material Data Safety Sheet:**  
**First Hazard Category:** FIRE HAZARD  
**Second Hazard Category:** IMMED HEALTH HAZRD

**DISCLOSURE OF HAZARDOUS MATERIALS STORED AT ESTABLISHMENT**

**Chemical Name:** REGAL OIL R & O 46  
**CAS#:** 647-42-650  
**Annual Quantity:** 110.00  
**Quantity Stored at One Time:** 55.00  
**Measurement Unit:** GAL  
**Carcinogen Indicator:**  
**Storage Method:** METAL DRUMS 6-110 GALLONS  
**Material Data Safety Sheet:**  
**First Hazard Category:** FIRE HAZARD  
**Second Hazard Category:** IMMED HEALTH HAZRD

## Environmental FirstSearch Site Detail Report

**TARGET SITE:** CANNON ROAD  
CARLSBAD CA 92009

**JOB:** 4062-02  
25.5 MI - BLUE ALIGNMENT

### PERMITS SITE

**SEARCH ID:** 124                                      **DIST/DIR:** 0.05 NE                                      **MAP ID:** 82

<p><b>NAME:</b> CHICAGO BROTHERS PRINTING <b>ADDRESS:</b> 2195 FARADAY AV CARLSBAD CA 92008 SAN DIEGO <b>CONTACT:</b> MARY LOU OPERINI</p>	<p><b>REV:</b> 02/06/03 <b>ID1:</b> HE17H39036 <b>ID2:</b> CAL000067044 <b>STATUS:</b> <b>PHONE:</b> (760)431-8666</p>
--	--

**INDUSTRY / FACILITY INFORMATION NAMES**

**Business Description & SIC Code:** *Commercial Print Shops*  
**Gas Station:**  
**Fire Department District:**

**PERMIT INFORMATION**

**Permit Number:** *HE17H39036*  
**Inactive / Active Facility Indicator:**  
**Annual Expiration Date:** *Feb 28*  
**Status:**  
**Map Code / Business Plan on File:**  
**Business Plan Acceptance Date:**

**GENERAL INSPECTION & VIOLATION INFORMATION**

**Inspection Date:** *11/22/1999 0:00:00*  
**Reinspection Date:** *Jan 2001*  
**Inspector Name:** *HENDERSON*  
**Notice of Violation Issued:**  
**Delinquent Flag:**  
**Last Update:** *5/20/01*  
**Last Delinquent Letter:**

**PROPERTY OWNER INFORMATION**

**Property Owner Name:**  
**Property Owner Address:** ,

**WASTE STREAMS GENERATED BY BUSINESS**

**Waste Name & Code:** *HYDROCARBON SOLVENTS (213)*  
**Inspection Date:** *11/22/99*  
**Waste Quantity Present at Inspection:** *30*  
**Annual Quantity:** *300*  
**Measurement Unit:** *GAL*  
**Treatment Method:** *RECYCLE*  
**Storage Method:** *PROCESSING EQUIPMENT*  
**Carcinogen Indicator:**  
**Hauler:** *SAFETY KLEEN*  
**Waste Description:** *PARTS WASHER (1 UNIT)*

**WASTE STREAMS GENERATED BY BUSINESS**

**Waste Name & Code:** *PHOTOCHEM/PHOTOPROC WASTE (541)*  
**Inspection Date:** *11/22/99*  
**Waste Quantity Present at Inspection:** *15*  
**Annual Quantity:** *15*  
**Measurement Unit:** *GAL*  
**Treatment Method:** *RECYCLE*  
**Storage Method:** *PLASTIC DRUMS 6-110 GALLONS*  
**Carcinogen Indicator:**  
**Hauler:** *SAFETY KLEEN*  
**Waste Description:** *PARTS WASHER*

- Continued on next page -

# Environmental FirstSearch

## Site Detail Report

**TARGET SITE:** CANNON ROAD  
CARLSBAD CA 92009

**JOB:** 4062-02  
25.5 MI - BLUE ALIGNMENT

### PERMITS SITE

**SEARCH ID:** 124                                      **DIST/DIR:** 0.05 NE                                      **MAP ID:** 82

<p><b>NAME:</b> CHICAGO BROTHERS PRINTING <b>ADDRESS:</b> 2195 FARADAY AV CARLSBAD CA 92008 SAN DIEGO <b>CONTACT:</b> MARY LOU OPERINI</p>	<p><b>REV:</b> 02/06/03 <b>ID1:</b> HE17H39036 <b>ID2:</b> CAL000067044 <b>STATUS:</b> <b>PHONE:</b> (760)431-8666</p>
--	--

**VIOLATIONS AT TIME OF INSPECTION**

<b>Inspection Date:</b>	11/22/99
<b>Violation Item Number:</b>	V001
<b>Waste Code:</b>	
<b>Type of Violation:</b>	GENERAL VIOLATION
<b>Number of Occurances:</b>	01
<b>Violation Definition:</b>	HAZARDOUS WASTE IS STORED IN EXCESS OF ALLOWABLE TIME PERIOD
<b>WITHOUT A STATE PERMIT OR WRITTEN VARIANCE</b>	CCR 66262.34

**VIOLATIONS AT TIME OF INSPECTION**

<b>Inspection Date:</b>	11/22/99
<b>Violation Item Number:</b>	V002
<b>Waste Code:</b>	
<b>Type of Violation:</b>	GENERAL VIOLATION
<b>Number of Occurances:</b>	01
<b>Violation Definition:</b>	DISPOSAL OR CAUSING THE DISPOSAL OF HAZARDOUS WASTE TO AN
<b>UNAUTHORIZED POINT(GROUND, STORM DRAIN, SEWER SYSTEM, TRASH OR AIR) HSC 25189.5</b>	



**Environmental FirstSearch  
Site Detail Report**

**TARGET SITE:** CANNON ROAD  
CARLSBAD CA 92009

**JOB:** 4062-02  
25.5 MI - BLUE ALIGNMENT

PERMITS SITE

**SEARCH ID:** 125                      **DIST/DIR:** 0.06 NE                      **MAP ID:** 83

<b>NAME:</b> ELECTRO SURFACE TECHNOLOGIES	<b>REV:</b> 02/06/03
<b>ADDRESS:</b> 5803 NEWTON DR	<b>ID1:</b> HE17H38171
CARLSBAD CA 92008	<b>ID2:</b> CAL000147546
SAN DIEGO	<b>STATUS:</b>
<b>CONTACT:</b>	<b>PHONE:</b> (760)431-8306

**INDUSTRY / FACILITY INFORMATION NAMES**

**Business Description & SIC Code:** *Print Circuit Board*  
**Gas Station:**  
**Fire Department District:**

**PERMIT INFORMATION**

**Permit Number:** *HE17H38171*  
**Inactive / Active Facility Indicator:**  
**Annual Expiration Date:** *Aug 31*  
**Status:**  
**Map Code / Business Plan on File:**  
**Business Plan Acceptance Date:** *05/09/2001*

**GENERAL INSPECTION & VIOLATION INFORMATION**

**Inspection Date:** *05/04/2001 0:00:00*  
**Reinspection Date:** *Jul 2002*  
**Inspector Name:** *CHAIRS*  
**Notice of Violation Issued:**  
**Delinquent Flag:**  
**Last Update:** *6/24/01*  
**Last Delinquent Letter:**

**PROPERTY OWNER INFORMATION**

**Property Owner Name:**  
**Property Owner Address:** ,

**WASTE STREAMS GENERATED BY BUSINESS**

**Waste Name & Code:** *INORGANIC SOLID WASTE (OTHER) (181)*  
**Inspection Date:** *5/4/01*  
**Waste Quantity Present at Inspection:** *200*  
**Annual Quantity:** *1100*  
**Measurement Unit:** *LBS*  
**Treatment Method:** *RECYCLE*  
**Storage Method:** *METAL DRUMS 0-5 GALLONS*  
**Carcinogen Indicator:**  
**Hauler:** *E C S REFINING*  
**Waste Description:** *SOLDER DROSS*

**WASTE STREAMS GENERATED BY BUSINESS**

**Waste Name & Code:** *INORGANIC SOLID WASTE (OTHER) (181)*  
**Inspection Date:** *5/4/01*  
**Waste Quantity Present at Inspection:** *200*  
**Annual Quantity:** *200*  
**Measurement Unit:** *LBS*  
**Treatment Method:** *INCINERATION*  
**Storage Method:** *METAL DRUMS 0-5 GALLONS*  
**Carcinogen Indicator:**  
**Hauler:** *E C S REFINING*  
**Waste Description:** *PAPER WIPES, RAGS*

- Continued on next page -

# Environmental FirstSearch Site Detail Report

**TARGET SITE:** CANNON ROAD  
CARLSBAD CA 92009

**JOB:** 4062-02  
25.5 MI - BLUE ALIGNMENT

## PERMITS SITE

**SEARCH ID:** 125                                      **DIST/DIR:** 0.06 NE                                      **MAP ID:** 83

<b>NAME:</b>	ELECTRO SURFACE TECHNOLOGIES	<b>REV:</b>	02/06/03
<b>ADDRESS:</b>	5803 NEWTON DR	<b>ID1:</b>	HE17H38171
	CARLSBAD CA 92008	<b>ID2:</b>	CAL000147546
	SAN DIEGO	<b>STATUS:</b>	
<b>CONTACT:</b>		<b>PHONE:</b>	(760)431-8306

### WASTE STREAMS GENERATED BY BUSINESS

**Waste Name & Code:** HALOGENATED SOLVENTS (211)  
**Inspection Date:** 5/4/01  
**Waste Quantity Present at Inspection:** 55  
**Annual Quantity:** 110  
**Measurement Unit:** GAL  
**Treatment Method:** RECYCLE  
**Storage Method:** METAL DRUMS,55 GALLONS  
**Carcinogen Indicator:**  
**Hauler:** ASBURY ENVIR. SERVICES  
**Waste Description:** P-CHLOROBENZOTRIFLUORIDE

### VIOLATIONS AT TIME OF INSPECTION

**Inspection Date:** 1/21/99  
**Violation Item Number:** V001  
**Waste Code:**  
**Type of Violation:** GENERAL VIOLATION  
**Number of Occurances:** 01  
**Violation Definition:** HAZARDOUS WASTE CONTAINERS ARE MISSING LABELS, ACCUMULATION  
DATE AND/OR ARE IMPROPERLY LABELED                                      CCR 66262.34

### VIOLATIONS AT TIME OF INSPECTION

**Inspection Date:** 1/21/99  
**Violation Item Number:** V002  
**Waste Code:**  
**Type of Violation:** GENERAL VIOLATION  
**Number of Occurances:** 01  
**Violation Definition:** HAZARDOUS MATERIALS HANDLER HAS NOT SUBMITTED A COMPLETED  
BUSINESS PLAN TO THE HMMD.                                      HSC 25505(A),(B)

### VIOLATIONS AT TIME OF INSPECTION

**Inspection Date:** 5/4/01  
**Violation Item Number:** V001  
**Waste Code:**  
**Type of Violation:** GENERAL VIOLATION  
**Number of Occurances:** 01  
**Violation Definition:** HAZARDOUS WASTE IS STORED IN EXCESS OF ALLOWABLE TIME PERIOD  
WITHOUT A STATE PERMIT OR WRITTEN VARIANCE                                      CCR 66262.34

### VIOLATIONS AT TIME OF INSPECTION

**Inspection Date:** 5/4/01  
**Violation Item Number:** V002  
**Waste Code:**  
**Type of Violation:** GENERAL VIOLATION  
**Number of Occurances:** 02  
**Violation Definition:** HAZARDOUS WASTE CONTAINERS ARE MISSING LABELS, ACCUMULATION  
DATE AND/OR ARE IMPROPERLY LABELED                                      CCR 66262.34

### VIOLATIONS AT TIME OF INSPECTION

**Inspection Date:** 5/4/01  
**Violation Item Number:** V003

- Continued on next page -

**Environmental FirstSearch  
Site Detail Report**

**TARGET SITE:** CANNON ROAD  
CARLSBAD CA 92009

**JOB:** 4062-02  
25.5 MI - BLUE ALIGNMENT

PERMITS SITE

**SEARCH ID:** 125                                      **DIST/DIR:** 0.06 NE                                      **MAP ID:** 83

<b>NAME:</b> ELECTRO SURFACE TECHNOLOGIES	<b>REV:</b> 02/06/03
<b>ADDRESS:</b> 5803 NEWTON DR	<b>ID1:</b> HE17H38171
CARLSBAD CA 92008	<b>ID2:</b> CAL000147546
SAN DIEGO	<b>STATUS:</b>
<b>CONTACT:</b>	<b>PHONE:</b> (760)431-8306

**Waste Code:**  
**Type of Violation:** GENERAL VIOLATION  
**Number of Occurances:** 01  
**Violation Definition:** OWNER/OPERATOR HAS NOT PREPARED A CONTINGENCY PLAN, OR MAINTAINED A COPY ON SITE, OR SUBMITTED A COPY TO THE HMMD. CCR 66265.51, .53

**VIOLATIONS AT TIME OF INSPECTION**

**Inspection Date:** 5/4/01  
**Violation Item Number:** V004  
**Waste Code:**  
**Type of Violation:** GENERAL VIOLATION  
**Number of Occurances:** 01  
**Violation Definition:** HAZARDOUS MATERIALS HANDLER HAS NOT ESTABLISHED/IMPLEMENTED A BUSINESS PLAN HSC 25503.5

**VIOLATIONS AT TIME OF INSPECTION**

**Inspection Date:** 5/4/01  
**Violation Item Number:** V005  
**Waste Code:**  
**Type of Violation:** GENERAL VIOLATION  
**Number of Occurances:** 02  
**Violation Definition:** HAZARDOUS MATERIALS HANDLER HAS NOT SUBMITTED A COMPLETED BUSINESS PLAN TO THE HMMD. HSC 25505(A),(B)

# Environmental FirstSearch

## Site Detail Report

**TARGET SITE:** CANNON ROAD  
CARLSBAD CA 92009

**JOB:** 4062-02  
25.5 MI - BLUE ALIGNMENT

**PERMITS SITE**

<b>SEARCH ID:</b> 126	<b>DIST/DIR:</b> 0.01 SW	<b>MAP ID:</b> 7
<b>NAME:</b> INVITROGEN	<b>REV:</b> 02/06/03	
<b>ADDRESS:</b> 1600 FARADAY AV CARLSBAD CA 92008 SAN DIEGO	<b>ID1:</b> HE17H36484	
<b>CONTACT:</b> INVITROGEN	<b>ID2:</b> CAR000020651	
	<b>STATUS:</b>	
	<b>PHONE:</b> (760)603-7200	

**INDUSTRY / FACILITY INFORMATION NAMES**

**Business Description & SIC Code:** *Biomedical or Biotech*  
**Gas Station:**  
**Fire Department District:**

**PERMIT INFORMATION**

**Permit Number:** *HE17H36484*  
**Inactive / Active Facility Indicator:**  
**Annual Expiration Date:** *Jun 30*  
**Status:**  
**Map Code / Business Plan on File:**  
**Business Plan Acceptance Date:** *10/20/2000*

**GENERAL INSPECTION & VIOLATION INFORMATION**

**Inspection Date:** *07/19/2000 0:00:00*  
**Reinspection Date:** *Sep 2001*  
**Inspector Name:** *CHAIRS*  
**Notice of Violation Issued:**  
**Delinquent Flag:**  
**Last Update:** *5/20/01*  
**Last Delinquent Letter:** *08/11/1998 0:00:00*

**PROPERTY OWNER INFORMATION**

**Property Owner Name:**  
**Property Owner Address:** ,

**WASTE STREAMS GENERATED BY BUSINESS**

**Waste Name & Code:** *OXYGENATED SOLVENTS (212)*  
**Inspection Date:** *7/19/00*  
**Waste Quantity Present at Inspection:** *30*  
**Annual Quantity:** *60*  
**Measurement Unit:** *GAL*  
**Treatment Method:** *RECYCLE*  
**Storage Method:** *FIBRBRD/PLASTIC DRMS,BRLS,KEGS*  
**Carcinogen Indicator:**  
**Hauler:** *ALL CHEMICAL DISPOSAL INC*  
**Waste Description:** *ALCOHOLS*

**WASTE STREAMS GENERATED BY BUSINESS**

**Waste Name & Code:** *SOLD/SLDG W HAL ORG>=1000MG/KG (751)*  
**Inspection Date:** *7/19/00*  
**Waste Quantity Present at Inspection:** *400*  
**Annual Quantity:** *1500*  
**Measurement Unit:** *LBS*  
**Treatment Method:** *INCINERATION*  
**Storage Method:** *METAL DRUMS 6-110 GALLONS*  
**Carcinogen Indicator:**  
**Hauler:** *GRAY,THOMAS & ASSOC INC*  
**Waste Description:** *ETHLDIUM BROMIDE GELS*

- Continued on next page -

# Environmental FirstSearch

## Site Detail Report

**TARGET SITE:** CANNON ROAD  
CARLSBAD CA 92009

**JOB:** 4062-02  
25.5 MI - BLUE ALIGNMENT

### PERMITS SITE

**SEARCH ID:** 126                                      **DIST/DIR:** 0.01 SW                                      **MAP ID:** 7

**NAME:** INVITROGEN                                      **REV:** 02/06/03  
**ADDRESS:** 1600 FARADAY AV                                      **ID1:** HE17H36484  
CARLSBAD CA 92008                                      **ID2:** CAR000020651  
SAN DIEGO                                      **STATUS:**  
**CONTACT:** INVITROGEN                                      **PHONE:** (760)603-7200

**WASTE STREAMS GENERATED BY BUSINESS**

**Waste Name & Code:** WASTE OIL & MIXED OIL (221)  
**Inspection Date:** 7/19/00  
**Waste Quantity Present at Inspection:** 275  
**Annual Quantity:** 400  
**Measurement Unit:** GAL  
**Treatment Method:** INCINERATION  
**Storage Method:** METAL DRUMS 6-110 GALLONS  
**Carcinogen Indicator:**  
**Hauler:** GRAY, THOMAS & ASSOC INC  
**Waste Description:** CHLOROFORM, PHENOL

**WASTE STREAMS GENERATED BY BUSINESS**

**Waste Name & Code:** PHOTOCHEM/PHOTOPROC WASTE (541)  
**Inspection Date:** 7/19/00  
**Waste Quantity Present at Inspection:** 5  
**Annual Quantity:** 75  
**Measurement Unit:** GAL  
**Treatment Method:** RECYCLE  
**Storage Method:** PROCESSING EQUIPMENT  
**Carcinogen Indicator:**  
**Hauler:** ALLISON X-RAY COMPANY  
**Waste Description:** FIXER WASTE

**WASTE STREAMS GENERATED BY BUSINESS**

**Waste Name & Code:** INFECTIOUS WASTE, SHARPS (902)  
**Inspection Date:** 7/19/00  
**Waste Quantity Present at Inspection:** 25  
**Annual Quantity:** 250  
**Measurement Unit:** LBS  
**Treatment Method:** DISENFECTION/ENCAPSU  
**Storage Method:** FIBER/PLSTIC BOXES, CRTNS, CASES  
**Carcinogen Indicator:**  
**Hauler:** BFI MEDICAL WASTE SYSTEMS  
**Waste Description:** AUTOCLAVED ON-SITE

**WASTE STREAMS GENERATED BY BUSINESS**

**Waste Name & Code:** AQUEOUS SOL N WITH METALS (132)  
**Inspection Date:** 7/19/00  
**Waste Quantity Present at Inspection:** 45  
**Annual Quantity:** 60  
**Measurement Unit:** GAL  
**Treatment Method:** RECYCLE  
**Storage Method:** FIBRBRD/PLASTIC DRMS, BRLS, KEGS  
**Carcinogen Indicator:**  
**Hauler:** ALL CHEMICAL DISPOSAL INC  
**Waste Description:** NICKEL/MERCURY/IRON

**WASTE STREAMS GENERATED BY BUSINESS**

**Waste Name & Code:** INFECTIOUS WASTE, GENERAL (901)  
**Inspection Date:** 7/19/00

- Continued on next page -



## Environmental FirstSearch Site Detail Report

**TARGET SITE:** CANNON ROAD  
CARLSBAD CA 92009

**JOB:** 4062-02  
25.5 MI - BLUE ALIGNMENT

### PERMITS SITE

**SEARCH ID:** 126                                      **DIST/DIR:** 0.01 SW                                      **MAP ID:** 7

<p><b>NAME:</b> INVITROGEN <b>ADDRESS:</b> 1600 FARADAY AV CARLSBAD CA 92008 SAN DIEGO <b>CONTACT:</b> INVITROGEN</p>	<p><b>REV:</b> 02/06/03 <b>ID1:</b> HE17H36484 <b>ID2:</b> CAR000020651 <b>STATUS:</b> <b>PHONE:</b> (760)603-7200</p>
---	--

**Waste Code:**  
**Type of Violation:** GENERAL VIOLATION  
**Number of Occurrences:** 01  
**Violation Definition:** GENERATOR DID NOT MAINTAIN RECORDS OF THERMOMETER CALIBRATION  
CHECKS FOR AT LEAST 3 YEARS. 118215

**VIOLATIONS AT TIME OF INSPECTION**

**Inspection Date:** 3/27/98  
**Violation Item Number:** V001  
**Waste Code:**  
**Type of Violation:** GENERAL VIOLATION  
**Number of Occurrences:** 01  
**Violation Definition:** HAZARDOUS MATERIALS HAVE NOT BEEN ADEQUATELY LABELED WITHIN 10  
DAYS AND ARE NOW DECLARED HAZARDOUS WASTE HSC 25124(E)

**VIOLATIONS AT TIME OF INSPECTION**

**Inspection Date:** 3/27/98  
**Violation Item Number:** V002  
**Waste Code:**  
**Type of Violation:** GENERAL VIOLATION  
**Number of Occurrences:** 01  
**Violation Definition:** DID NOT PLACE A LABEL WITH THE GENERATOR S NAME, ADDRESS, & PHONE  
NUM. ON THE OUTSIDE OF THE RED BAG AND/OR SHARPS CONT. 68.1201 & 68.1205

**VIOLATIONS AT TIME OF INSPECTION**

**Inspection Date:** 3/27/98  
**Violation Item Number:** V003  
**Waste Code:**  
**Type of Violation:** GENERAL VIOLATION  
**Number of Occurrences:** 01  
**Violation Definition:** MEDICAL WASTE MGMT. PLAN HAS NOT BEEN SUBMITTED TO COUNTY  
HMMD (ANNUAL REQUIREMENT) 68.1206 AND 117935

**DISCLOSURE OF HAZARDOUS MATERIALS STORED AT ESTABLISHMENT**

**Chemical Name:** CARBON DIOXIDE, COMPRESSED GAS  
**CAS#:** 124-38-9  
**Annual Quantity:** 25000.00  
**Quantity Stored at One Time:** 4500.00  
**Measurement Unit:** CFT  
**Carcinogen Indicator:**  
**Storage Method:** PORTABLE TANKS  
**Material Data Safety Sheet:**  
**First Hazard Category:** SUDDN RLSE OF PRES  
**Second Hazard Category:**

**DISCLOSURE OF HAZARDOUS MATERIALS STORED AT ESTABLISHMENT**

**Chemical Name:** OXYGEN, COMPRESSED GAS  
**CAS#:** 7782-44-7  
**Annual Quantity:** 25000.00  
**Quantity Stored at One Time:** 4500.00  
**Measurement Unit:** CFT

- Continued on next page -

**Environmental FirstSearch**  
**Site Detail Report**

**TARGET SITE:** CANNON ROAD  
CARLSBAD CA 92009

**JOB:** 4062-02  
25.5 MI - BLUE ALIGNMENT

PERMITS SITE

**SEARCH ID:** 126 **DIST/DIR:** 0.01 SW **MAP ID:** 7

<b>NAME:</b> INVITROGEN	<b>REV:</b> 02/06/03
<b>ADDRESS:</b> 1600 FARADAY AV	<b>ID1:</b> HE17H36484
CARLSBAD CA 92008	<b>ID2:</b> CAR000020651
SAN DIEGO	<b>STATUS:</b>
<b>CONTACT:</b> INVITROGEN	<b>PHONE:</b> (760)603-7200

**Carcinogen Indicator:**  
**Storage Method:** PORTABLE TANKS  
**Material Data Safety Sheet:**  
**First Hazard Category:** SUDDN RLSE OF PRES  
**Second Hazard Category:**

**DISCLOSURE OF HAZARDOUS MATERIALS STORED AT ESTABLISHMENT**

**Chemical Name:** HELIUM, COMPRESSED GAS  
**CAS#:** 7440-59-7  
**Annual Quantity:** 25000.00  
**Quantity Stored at One Time:** 500.00  
**Measurement Unit:** CFT  
**Carcinogen Indicator:**  
**Storage Method:** PORTABLE TANKS  
**Material Data Safety Sheet:**  
**First Hazard Category:** SUDDN RLSE OF PRES  
**Second Hazard Category:**

**DISCLOSURE OF HAZARDOUS MATERIALS STORED AT ESTABLISHMENT**

**Chemical Name:** NITROGEN, LIQUID  
**CAS#:** 7727-37-9  
**Annual Quantity:** 1620.00  
**Quantity Stored at One Time:** 135.00  
**Measurement Unit:** GAL  
**Carcinogen Indicator:**  
**Storage Method:** PORTABLE TANKS  
**Material Data Safety Sheet:**  
**First Hazard Category:** SUDDN RLSE OF PRES  
**Second Hazard Category:**

**DISCLOSURE OF HAZARDOUS MATERIALS STORED AT ESTABLISHMENT**

**Chemical Name:** CARCINOGEN & OR REPRODUCTIVE TOXIN LESS THAN STATE DSCL. AMTS MAY BE ON-SIT  
**CAS#:** CARCINOGEN  
**Annual Quantity:** 1.00  
**Quantity Stored at One Time:** 1.00  
**Measurement Unit:** GAL  
**Carcinogen Indicator:**  
**Storage Method:** INVALID CODE  
**Material Data Safety Sheet:**  
**First Hazard Category:** DELAYD HLTH HAZARD  
**Second Hazard Category:** XTREMELY HAZRDS-CFR

**DISCLOSURE OF HAZARDOUS MATERIALS STORED AT ESTABLISHMENT**

**Chemical Name:** ARGON  
**CAS#:** 7440-37-1  
**Annual Quantity:** 3800.00  
**Quantity Stored at One Time:** 280.00  
**Measurement Unit:** CFT  
**Carcinogen Indicator:**  
**Storage Method:** CYLINDERS

- Continued on next page -



**Environmental FirstSearch**  
**Site Detail Report**

**TARGET SITE:** CANNON ROAD  
CARLSBAD CA 92009

**JOB:** 4062-02  
25.5 MI - BLUE ALIGNMENT

PERMITS SITE

**SEARCH ID:** 126                      **DIST/DIR:** 0.01 SW                      **MAP ID:** 7

<b>NAME:</b> INVITROGEN	<b>REV:</b> 02/06/03
<b>ADDRESS:</b> 1600 FARADAY AV	<b>ID1:</b> HE17H36484
CARLSBAD CA 92008	<b>ID2:</b> CAR000020651
SAN DIEGO	<b>STATUS:</b>
<b>CONTACT:</b> INVITROGEN	<b>PHONE:</b> (760)603-7200

**Material Data Safety Sheet:**

**First Hazard Category:** SUDDN RLSE OF PRES  
**Second Hazard Category:** IMMED HEALTH HAZRD

**DISCLOSURE OF HAZARDOUS MATERIALS STORED AT ESTABLISHMENT**

<b>Chemical Name:</b>	DIESEL
<b>CAS#:</b>	68334-30-4
<b>Annual Quantity:</b>	500.00
<b>Quantity Stored at One Time:</b>	500.00
<b>Measurement Unit:</b>	GAL
<b>Carcinogen Indicator:</b>	
<b>Storage Method:</b>	ABVGR TNK,STEEL 10-1000 G
<b>Material Data Safety Sheet:</b>	
<b>First Hazard Category:</b>	FIRE HAZARD
<b>Second Hazard Category:</b>	IMMED HEALTH HAZRD

# Environmental FirstSearch

## Site Detail Report

**TARGET SITE:** CANNON ROAD  
CARLSBAD CA 92009

**JOB:** 4062-02  
25.5 MI - BLUE ALIGNMENT

### PERMITS SITE

---

<b>SEARCH ID:</b> 127	<b>DIST/DIR:</b> 0.05 NE	<b>MAP ID:</b> 9
-----------------------	--------------------------	------------------

---

<b>NAME:</b> TYCO HEALTHCARE	<b>REV:</b> 02/06/03
<b>ADDRESS:</b> 2200 FARADAY AV CARLSBAD CA 92008 SAN DIEGO	<b>ID1:</b> HE17H32756
<b>CONTACT:</b> MALLINCKRODT INC	<b>ID2:</b> CAD983604364
	<b>STATUS:</b>
	<b>PHONE:</b> (619)603-5300

---

**INDUSTRY / FACILITY INFORMATION NAMES**

**Business Description & SIC Code:** *Biomedical or Biotech*  
**Gas Station:**  
**Fire Department District:**

**PERMIT INFORMATION**

**Permit Number:** *HE17H32756*  
**Inactive / Active Facility Indicator:**  
**Annual Expiration Date:** *Apr 30*  
**Status:**  
**Map Code / Business Plan on File:**  
**Business Plan Acceptance Date:** *05/26/1999*

**GENERAL INSPECTION & VIOLATION INFORMATION**

**Inspection Date:** *08/27/1998 0:00:00*  
**Reinspection Date:** *Oct 1999*  
**Inspector Name:** *GOHRES*  
**Notice of Violation Issued:**  
**Delinquent Flag:**  
**Last Update:** *5/20/01*  
**Last Delinquent Letter:**

**PROPERTY OWNER INFORMATION**

**Property Owner Name:**  
**Property Owner Address:**

**WASTE STREAMS GENERATED BY BUSINESS**

**Waste Name & Code:** *WASTE OIL & MIXED OIL (221)*  
**Inspection Date:** *8/27/98*  
**Waste Quantity Present at Inspection:** *330*  
**Annual Quantity:** *3000*  
**Measurement Unit:** *GAL*  
**Treatment Method:** *RECYCLE*  
**Storage Method:** *METAL DRUMS,55 GALLONS*  
**Carcinogen Indicator:**  
**Hauler:** *ADVANCED ENV. TECHNIC*  
**Waste Description:** *WASTE OIL*

**WASTE STREAMS GENERATED BY BUSINESS**

**Waste Name & Code:** *OXYGENATED SOLVENTS (212)*  
**Inspection Date:** *8/27/98*  
**Waste Quantity Present at Inspection:** *165*  
**Annual Quantity:** *660*  
**Measurement Unit:** *LBS*  
**Treatment Method:** *RECYCLE*  
**Storage Method:** *METAL DRUMS,55 GALLONS*  
**Carcinogen Indicator:**  
**Hauler:** *ADVANCED ENV. TECHNIC*  
**Waste Description:** *WASTE ISOPROPYL ALCOHOL*

- Continued on next page -

## Environmental FirstSearch Site Detail Report

**TARGET SITE:** CANNON ROAD  
CARLSBAD CA 92009

**JOB:** 4062-02  
25.5 MI - BLUE ALIGNMENT

### PERMITS SITE

**SEARCH ID:** 127                                  **DIST/DIR:** 0.05 NE                                  **MAP ID:** 9

<p><b>NAME:</b> TYCO HEALTHCARE <b>ADDRESS:</b> 2200 FARADAY AV CARLSBAD CA 92008 SAN DIEGO <b>CONTACT:</b> MALLINCKRODT INC</p>	<p><b>REV:</b> 02/06/03 <b>ID1:</b> HE17H32756 <b>ID2:</b> CAD983604364 <b>STATUS:</b> <b>PHONE:</b> (619)603-5300</p>
--	--

**WASTE STREAMS GENERATED BY BUSINESS**

<b>Waste Name &amp; Code:</b>	UNSPECIFIED SLUDGE WASTE (491)
<b>Inspection Date:</b>	8/27/98
<b>Waste Quantity Present at Inspection:</b>	300
<b>Annual Quantity:</b>	600
<b>Measurement Unit:</b>	LBS
<b>Treatment Method:</b>	LANDFILL
<b>Storage Method:</b>	METAL DRUMS,55 GALLONS
<b>Carcinogen Indicator:</b>	
<b>Hauler:</b>	ADVANCED ENV. TECHNIC
<b>Waste Description:</b>	WASTE FILTER CAKE; SLUDGE

**WASTE STREAMS GENERATED BY BUSINESS**

<b>Waste Name &amp; Code:</b>	OIL/WATER SEPARATION SLUDGE (222)
<b>Inspection Date:</b>	8/27/98
<b>Waste Quantity Present at Inspection:</b>	440
<b>Annual Quantity:</b>	440
<b>Measurement Unit:</b>	GAL
<b>Treatment Method:</b>	RECYCLE
<b>Storage Method:</b>	PROCESSING EQUIPMENT
<b>Carcinogen Indicator:</b>	
<b>Hauler:</b>	ADVANCED ENV. TECHNIC
<b>Waste Description:</b>	OIL/WATER SEPARATION SLDG

**WASTE STREAMS GENERATED BY BUSINESS**

<b>Waste Name &amp; Code:</b>	INORGANIC SOLID WASTE (OTHER) (181)
<b>Inspection Date:</b>	8/27/98
<b>Waste Quantity Present at Inspection:</b>	800
<b>Annual Quantity:</b>	1600
<b>Measurement Unit:</b>	LBS
<b>Treatment Method:</b>	RECYCLE
<b>Storage Method:</b>	METAL DRUMS,55 GALLONS
<b>Carcinogen Indicator:</b>	
<b>Hauler:</b>	E C S REFINING
<b>Waste Description:</b>	SOLDER DROSS

**WASTE STREAMS GENERATED BY BUSINESS**

<b>Waste Name &amp; Code:</b>	INFECTIOUS WASTE, GENERAL (901)
<b>Inspection Date:</b>	8/27/98
<b>Waste Quantity Present at Inspection:</b>	160
<b>Annual Quantity:</b>	1920
<b>Measurement Unit:</b>	LBS
<b>Treatment Method:</b>	INCINERATION
<b>Storage Method:</b>	METAL DRUMS 0-5 GALLONS
<b>Carcinogen Indicator:</b>	
<b>Hauler:</b>	BFI MEDICAL WASTE SYSTEMS
<b>Waste Description:</b>	AUTCLVD EQP, RD BGSP/UPWN

**WASTE STREAMS GENERATED BY BUSINESS**

<b>Waste Name &amp; Code:</b>	OFF-SPEC,AGED,SURPLUS ORGANICS (331)
<b>Inspection Date:</b>	8/27/98

- Continued on next page -

## Environmental FirstSearch Site Detail Report

**TARGET SITE:** CANNON ROAD  
CARLSBAD CA 92009

**JOB:** 4062-02  
25.5 MI - BLUE ALIGNMENT

### PERMITS SITE

<b>SEARCH ID:</b> 127	<b>DIST/DIR:</b> 0.05 NE	<b>MAP ID:</b> 9
-----------------------	--------------------------	------------------

<b>NAME:</b> TYCO HEALTHCARE	<b>REV:</b> 02/06/03
<b>ADDRESS:</b> 2200 FARADAY AV CARLSBAD CA 92008 SAN DIEGO	<b>ID1:</b> HE17H32756
<b>CONTACT:</b> MALLINCKRODT INC	<b>ID2:</b> CAD983604364
	<b>STATUS:</b>
	<b>PHONE:</b> (619)603-5300

<b>Waste Quantity Present at Inspection:</b>	100
<b>Annual Quantity:</b>	200
<b>Measurement Unit:</b>	LBS
<b>Treatment Method:</b>	INCINERATION
<b>Storage Method:</b>	METAL DRUMS,55 GALLONS
<b>Carcinogen Indicator:</b>	
<b>Hauler:</b>	ADVANCED ENV. TECHNIC
<b>Waste Description:</b>	LAB PAKS

**WASTE STREAMS GENERATED BY BUSINESS**

<b>Waste Name &amp; Code:</b>	ORGANIC SOLIDS (OTHER) (352)
<b>Inspection Date:</b>	8/27/98
<b>Waste Quantity Present at Inspection:</b>	220
<b>Annual Quantity:</b>	1600
<b>Measurement Unit:</b>	GAL
<b>Treatment Method:</b>	RECYCLE
<b>Storage Method:</b>	METAL DRUMS,55 GALLONS
<b>Carcinogen Indicator:</b>	
<b>Hauler:</b>	ADVANCED ENV. TECHNIC
<b>Waste Description:</b>	COOLANT

**WASTE STREAMS GENERATED BY BUSINESS**

<b>Waste Name &amp; Code:</b>	INORGANIC SOLID WASTE (OTHER) (181)
<b>Inspection Date:</b>	8/27/98
<b>Waste Quantity Present at Inspection:</b>	500
<b>Annual Quantity:</b>	2000
<b>Measurement Unit:</b>	LBS
<b>Treatment Method:</b>	RECYCLE
<b>Storage Method:</b>	METAL DRUMS,55 GALLONS
<b>Carcinogen Indicator:</b>	
<b>Hauler:</b>	ADVANCED ENV. TECHNIC
<b>Waste Description:</b>	BATTERIES

**WASTE STREAMS GENERATED BY BUSINESS**

<b>Waste Name &amp; Code:</b>	INORGANIC SOLID WASTE (OTHER) (181)
<b>Inspection Date:</b>	8/27/98
<b>Waste Quantity Present at Inspection:</b>	100
<b>Annual Quantity:</b>	400
<b>Measurement Unit:</b>	LBS
<b>Treatment Method:</b>	RECYCLE
<b>Storage Method:</b>	METAL DRUMS,55 GALLONS
<b>Carcinogen Indicator:</b>	
<b>Hauler:</b>	ADVANCED ENV. TECHNIC
<b>Waste Description:</b>	AERSOL CANS

**VIOLATIONS AT TIME OF INSPECTION**

<b>Inspection Date:</b>	8/27/98
<b>Violation Item Number:</b>	V001
<b>Waste Code:</b>	
<b>Type of Violation:</b>	GENERAL VIOLATION
<b>Number of Occurrences:</b>	01

- Continued on next page -

**Environmental FirstSearch  
Site Detail Report**

**TARGET SITE:** CANNON ROAD  
CARLSBAD CA 92009

**JOB:** 4062-02  
25.5 MI - BLUE ALIGNMENT

**PERMITS SITE**

<b>SEARCH ID:</b> 127	<b>DIST/DIR:</b> 0.05 NE	<b>MAP ID:</b> 9
-----------------------	--------------------------	------------------

<b>NAME:</b> TYCO HEALTHCARE	<b>REV:</b> 02/06/03
<b>ADDRESS:</b> 2200 FARADAY AV CARLSBAD CA 92008 SAN DIEGO	<b>ID1:</b> HE17H32756
<b>CONTACT:</b> MALLINCKRODT INC	<b>ID2:</b> CAD983604364
	<b>STATUS:</b>
	<b>PHONE:</b> (619)603-5300

**Violation Definition:** *OPERATING A TREATMENT, STORAGE, DISPOSAL FACILITY WITHOUT RECEIVING WRITTEN AUTHORIZATION FROM CAL-EPA. HSC 25201*

**VIOLATIONS AT TIME OF INSPECTION**

**Inspection Date:** 8/27/98  
**Violation Item Number:** V002  
**Waste Code:**  
**Type of Violation:** *GENERAL VIOLATION*  
**Number of Occurrences:** 01  
**Violation Definition:** *HAZARDOUS WASTE IS STORED IN EXCESS OF ALLOWABLE TIME PERIOD WITHOUT A STATE PERMIT OR WRITTEN VARIANCE CCR 66262.34*

**VIOLATIONS AT TIME OF INSPECTION**

**Inspection Date:** 8/27/98  
**Violation Item Number:** V003  
**Waste Code:**  
**Type of Violation:** *GENERAL VIOLATION*  
**Number of Occurrences:** 01  
**Violation Definition:** *HAZARDOUS WASTE CONTAINERS ARE MISSING LABELS, ACCUMULATION DATE AND/OR ARE IMPROPERLY LABELED CCR 66262.34*

**VIOLATIONS AT TIME OF INSPECTION**

**Inspection Date:** 8/27/98  
**Violation Item Number:** V004  
**Waste Code:**  
**Type of Violation:** *GENERAL VIOLATION*  
**Number of Occurrences:** 01  
**Violation Definition:** *GENERATOR OF A WASTE HAS NOT DETERMINED IF THAT WASTE IS A HAZARDOUS WASTE AS DEFINED BY LAW CCR 66262.11*

**VIOLATIONS AT TIME OF INSPECTION**

**Inspection Date:** 8/27/98  
**Violation Item Number:** V005  
**Waste Code:**  
**Type of Violation:** *GENERAL VIOLATION*  
**Number of Occurrences:** 01  
**Violation Definition:** *BUSINESS PLAN DOES NOT LIST THE NAME AND 24 HOUR PHONE NUMBERS OF EMERGENCY CONTACT PERSONS. HSC 25509(A)(7); CCR 2729(A)(6)*

**VIOLATIONS AT TIME OF INSPECTION**

**Inspection Date:** 8/27/98  
**Violation Item Number:** V006  
**Waste Code:**  
**Type of Violation:** *GENERAL VIOLATION*  
**Number of Occurrences:** 01  
**Violation Definition:** *DID NOT PLACE A LABEL WITH THE GENERATOR S NAME, ADDRESS, & PHONE NUM. ON THE OUTSIDE OF THE RED BAG AND/OR SHARPS CONT. 68.1201 & 68.1205*

**VIOLATIONS AT TIME OF INSPECTION**

**Inspection Date:** 8/27/98  
**Violation Item Number:** V007

*- Continued on next page -*

# Environmental FirstSearch

## Site Detail Report

**TARGET SITE:** CANNON ROAD  
CARLSBAD CA 92009

**JOB:** 4062-02  
25.5 MI - BLUE ALIGNMENT

### PERMITS SITE

**SEARCH ID:** 127 **DIST/DIR:** 0.05 NE **MAP ID:** 9

<b>NAME:</b> TYCO HEALTHCARE	<b>REV:</b> 02/06/03
<b>ADDRESS:</b> 2200 FARADAY AV CARLSBAD CA 92008 SAN DIEGO	<b>ID1:</b> HE17H32756 <b>ID2:</b> CAD983604364
<b>CONTACT:</b> MALLINCKRODT INC	<b>STATUS:</b>
	<b>PHONE:</b> (619)603-5300

**Waste Code:**  
**Type of Violation:** GENERAL VIOLATION  
**Number of Occurances:** 01  
**Violation Definition:** MEDICAL WASTE MGMT. PLAN HAS NOT BEEN SUBMITTED TO COUNTY  
HMMD (ANNUAL REQUIREMENT) 68.1206 AND 117935

#### DISCLOSURE OF HAZARDOUS MATERIALS STORED AT ESTABLISHMENT

**Chemical Name:** COMPRESSED GAS-CALIBRATION MIXTURES-CO2-02-N2-N2O  
**CAS#:**  
**Annual Quantity:** 24000.00  
**Quantity Stored at One Time:** 6000.00  
**Measurement Unit:** CFT  
**Carcinogen Indicator:**  
**Storage Method:** CYLINDERS  
**Material Data Safety Sheet:**  
**First Hazard Category:** SUDDN RLSE OF PRES  
**Second Hazard Category:**

#### DISCLOSURE OF HAZARDOUS MATERIALS STORED AT ESTABLISHMENT

**Chemical Name:** OIL: VACTRA #4,  
WITHROW#625-300,VELOCITE#6,DTE#26,CASTOR#108,W170&W691,HONI  
**CAS#:** NONE  
**Annual Quantity:** 1200.00  
**Quantity Stored at One Time:** 880.00  
**Measurement Unit:** GAL  
**Carcinogen Indicator:**  
**Storage Method:** METAL DRUMS,55 GALLONS  
**Material Data Safety Sheet:**  
**First Hazard Category:** FIRE HAZARD  
**Second Hazard Category:** IMMED HEALTH HAZRD

#### DISCLOSURE OF HAZARDOUS MATERIALS STORED AT ESTABLISHMENT

**Chemical Name:** CARBON DIOXIDE  
**CAS#:** 124-38-9  
**Annual Quantity:** 8100.00  
**Quantity Stored at One Time:** 1350.00  
**Measurement Unit:** CFT  
**Carcinogen Indicator:**  
**Storage Method:** CYLINDERS  
**Material Data Safety Sheet:**  
**First Hazard Category:** SUDDN RLSE OF PRES  
**Second Hazard Category:** OTHER

#### DISCLOSURE OF HAZARDOUS MATERIALS STORED AT ESTABLISHMENT

**Chemical Name:** ISOPROPYL ALCOHOL  
**CAS#:** 78-83-1  
**Annual Quantity:** 275.00  
**Quantity Stored at One Time:** 165.00  
**Measurement Unit:** GAL  
**Carcinogen Indicator:**  
**Storage Method:** METAL DRUMS,55 GALLONS

- Continued on next page -

# *Environmental FirstSearch Site Detail Report*

**TARGET SITE:** CANNON ROAD  
CARLSBAD CA 92009

**JOB:** 4062-02  
25.5 MI - BLUE ALIGNMENT

## PERMITS SITE

<b>SEARCH ID:</b> 127	<b>DIST/DIR:</b> 0.05 NE	<b>MAP ID:</b> 9
-----------------------	--------------------------	------------------

<b>NAME:</b> TYCO HEALTHCARE	<b>REV:</b> 02/06/03
<b>ADDRESS:</b> 2200 FARADAY AV CARLSBAD CA 92008 SAN DIEGO	<b>ID1:</b> HE17H32756
<b>CONTACT:</b> MALLINCKRODT INC	<b>ID2:</b> CAD983604364
	<b>STATUS:</b>
	<b>PHONE:</b> (619)603-5300

**Material Data Safety Sheet:**

**First Hazard Category:** FIRE HAZARD

**Second Hazard Category:** IMMED HEALTH HAZRD

### DISCLOSURE OF HAZARDOUS MATERIALS STORED AT ESTABLISHMENT

**Chemical Name:** COMPRESSED GAS-NITROGEN

**CAS#:** 7727-37-9

**Annual Quantity:** 6000.00

**Quantity Stored at One Time:** 1500.00

**Measurement Unit:** CFT

**Carcinogen Indicator:**

**Storage Method:** CYLINDERS

**Material Data Safety Sheet:**

**First Hazard Category:** SUDDN RLSE OF PRES

**Second Hazard Category:**

### DISCLOSURE OF HAZARDOUS MATERIALS STORED AT ESTABLISHMENT

**Chemical Name:** COMPRESSED GAS-NITROUS OXIDE

**CAS#:** 10024-97-2

**Annual Quantity:** 14000.00

**Quantity Stored at One Time:** 2300.00

**Measurement Unit:** CFT

**Carcinogen Indicator:**

**Storage Method:** CYLINDERS

**Material Data Safety Sheet:**

**First Hazard Category:** SUDDN RLSE OF PRES

**Second Hazard Category:**

### DISCLOSURE OF HAZARDOUS MATERIALS STORED AT ESTABLISHMENT

**Chemical Name:** OXYGEN

**CAS#:** 7782-44-7

**Annual Quantity:** 202500.00

**Quantity Stored at One Time:** 8100.00

**Measurement Unit:** CFT

**Carcinogen Indicator:**

**Storage Method:** CYLINDERS

**Material Data Safety Sheet:**

**First Hazard Category:** FIRE HAZARD

**Second Hazard Category:** SUDDN RLSE OF PRES

### DISCLOSURE OF HAZARDOUS MATERIALS STORED AT ESTABLISHMENT

**Chemical Name:** SOLDER BAR ALPHA VACULOY (CONTAINS LEAD)

**CAS#:** MIXTURE

**Annual Quantity:** 7000.00

**Quantity Stored at One Time:** 600.00

**Measurement Unit:** LBS

**Carcinogen Indicator:**

**Storage Method:** FIBER/PLSTIC BOXES,CRTNS,CASES

**Material Data Safety Sheet:**

**First Hazard Category:** DELAYD HLTH HAZARD

**Second Hazard Category:** OTHER

- Continued on next page -

# Environmental FirstSearch Site Detail Report

**TARGET SITE:** CANNON ROAD  
CARLSBAD CA 92009

**JOB:** 4062-02  
25.5 MI - BLUE ALIGNMENT

## PERMITS SITE

**SEARCH ID:** 127

**DIST/DIR:** 0.05 NE

**MAP ID:** 9

**NAME:** TYCO HEALTHCARE  
**ADDRESS:** 2200 FARADAY AV  
CARLSBAD CA 92008  
SAN DIEGO  
**CONTACT:** MALLINCKRODT INC

**REV:** 02/06/03  
**ID1:** HE17H32756  
**ID2:** CAD983604364  
**STATUS:**  
**PHONE:** (619)603-5300

**DISCLOSURE OF HAZARDOUS MATERIALS STORED AT ESTABLISHMENT**

**Chemical Name:** SODIUM HYDROXIDE, 50%  
**CAS#:** 1310-73-2  
**Annual Quantity:** 55.00  
**Quantity Stored at One Time:** 55.00  
**Measurement Unit:** GAL  
**Carcinogen Indicator:**  
**Storage Method:** METAL DRUMS, 55 GALLONS  
**Material Data Safety Sheet:**  
**First Hazard Category:** IMMEDIATE HEALTH HAZARD  
**Second Hazard Category:**

**DISCLOSURE OF HAZARDOUS MATERIALS STORED AT ESTABLISHMENT**

**Chemical Name:** LIQUID NITROGEN  
**CAS#:** 7727-37-9  
**Annual Quantity:** 9000.00  
**Quantity Stored at One Time:** 3000.00  
**Measurement Unit:** GAL  
**Carcinogen Indicator:**  
**Storage Method:** ABOVEGROUND TANK, STEEL 10-1000 G  
**Material Data Safety Sheet:**  
**First Hazard Category:** FIRE HAZARD  
**Second Hazard Category:**

**DISCLOSURE OF HAZARDOUS MATERIALS STORED AT ESTABLISHMENT**

**Chemical Name:** COMPRESSED GAS-OXYGEN  
**CAS#:** 7782-44-7  
**Annual Quantity:** 6000.00  
**Quantity Stored at One Time:** 1500.00  
**Measurement Unit:** CFT  
**Carcinogen Indicator:**  
**Storage Method:** CYLINDERS  
**Material Data Safety Sheet:**  
**First Hazard Category:** SUDDEN RELEASE OF PRESSURE  
**Second Hazard Category:** FIRE HAZARD

**DISCLOSURE OF HAZARDOUS MATERIALS STORED AT ESTABLISHMENT**

**Chemical Name:** DIESEL FUEL UN-1993  
**CAS#:** 69334-30-5  
**Annual Quantity:** 55.00  
**Quantity Stored at One Time:** 55.00  
**Measurement Unit:** GAL  
**Carcinogen Indicator:** 1  
**Storage Method:** METAL DRUMS, 55 GALLONS  
**Material Data Safety Sheet:**  
**First Hazard Category:** FIRE HAZARD  
**Second Hazard Category:** DELAYED HEALTH HAZARD

**DISCLOSURE OF HAZARDOUS MATERIALS STORED AT ESTABLISHMENT**

**Chemical Name:** GORDON'S PERMASIL-MOLD RELEASE

- Continued on next page -



# Environmental FirstSearch Site Detail Report

**TARGET SITE:** CANNON ROAD  
CARLSBAD CA 92009

**JOB:** 4062-02  
25.5 MI - BLUE ALIGNMENT

## PERMITS SITE

**SEARCH ID:** 127                                      **DIST/DIR:** 0.05 NE                                      **MAP ID:** 9

<b>NAME:</b> TYCO HEALTHCARE	<b>REV:</b> 02/06/03
<b>ADDRESS:</b> 2200 FARADAY AV CARLSBAD CA 92008 SAN DIEGO	<b>ID1:</b> HE17H32756
<b>CONTACT:</b> MALLINCKRODT INC	<b>ID2:</b> CAD983604364
	<b>STATUS:</b>
	<b>PHONE:</b> (619)603-5300

**CAS#:**  
**Annual Quantity:** 2000.00  
**Quantity Stored at One Time:** 1000.00  
**Measurement Unit:** LBS  
**Carcinogen Indicator:**  
**Storage Method:** FIBER/PLSTIC BOXES,CRTNS,CASES  
**Material Data Safety Sheet:**  
**First Hazard Category:** IMMED HEALTH HAZRD  
**Second Hazard Category:** FIRE HAZARD

### DISCLOSURE OF HAZARDOUS MATERIALS STORED AT ESTABLISHMENT

**Chemical Name:** HONING OIL PETROLEUM DISTILLATE  
**CAS#:**  
**Annual Quantity:** 55.00  
**Quantity Stored at One Time:** 55.00  
**Measurement Unit:** GAL  
**Carcinogen Indicator:**  
**Storage Method:** METAL DRUMS,55 GALLONS  
**Material Data Safety Sheet:**  
**First Hazard Category:** FIRE HAZARD  
**Second Hazard Category:** IMMED HEALTH HAZRD

### DISCLOSURE OF HAZARDOUS MATERIALS STORED AT ESTABLISHMENT

**Chemical Name:** LIQUID NITROGEN  
**CAS#:** 7727-37-9  
**Annual Quantity:** 9000.00  
**Quantity Stored at One Time:** 3000.00  
**Measurement Unit:** GAL  
**Carcinogen Indicator:**  
**Storage Method:** ABVGR TNK,STEEL 1001-5000 G  
**Material Data Safety Sheet:**  
**First Hazard Category:** SUDDN RLSE OF PRES  
**Second Hazard Category:** IMMED HEALTH HAZRD

### DISCLOSURE OF HAZARDOUS MATERIALS STORED AT ESTABLISHMENT

**Chemical Name:** LIQUID NITROGEN  
**CAS#:** 7727-37-9  
**Annual Quantity:** 60000.00  
**Quantity Stored at One Time:** 30000.00  
**Measurement Unit:** CFT  
**Carcinogen Indicator:**  
**Storage Method:** CYLINDERS  
**Material Data Safety Sheet:**  
**First Hazard Category:** SUDDN RLSE OF PRES  
**Second Hazard Category:** IMMED HEALTH HAZRD

### DISCLOSURE OF HAZARDOUS MATERIALS STORED AT ESTABLISHMENT

**Chemical Name:** LIQUID OXYGEN  
**CAS#:** 7782-44-7  
**Annual Quantity:** 3000.00  
**Quantity Stored at One Time:** 1000.00

- Continued on next page -



# Environmental FirstSearch Site Detail Report

**TARGET SITE:** CANNON ROAD  
CARLSBAD CA 92009

**JOB:** 4062-02  
25.5 MI - BLUE ALIGNMENT

## PERMITS SITE

**SEARCH ID:** 128

**DIST/DIR:** 0.12 NE

**MAP ID:** 84

**NAME:** P.A.L.CHIROPRACTIC  
**ADDRESS:** 5814 VAN ALLEN WAY  
CARLSBAD CA 92008  
SAN DIEGO  
**CONTACT:** LLOLYN PROBAN

**REV:** 02/06/03  
**ID1:** HE17H02779  
**ID2:**  
**STATUS:**  
**PHONE:** (760)602-0262

### INDUSTRY / FACILITY INFORMATION NAMES

**Business Description & SIC Code:**

**Gas Station:**

**Fire Department District:**

### PERMIT INFORMATION

**Permit Number:** H02779

**Inactive / Active Facility Indicator:**

**Annual Expiration Date:** Jun 30

**Status:**

**Map Code / Business Plan on File:**

**Business Plan Acceptance Date:**

### GENERAL INSPECTION & VIOLATION INFORMATION

**Inspection Date:** 11/28/2001 0:00:00

**Reinspection Date:** Jan 2000

**Inspector Name:** CAMPBELL

**Notice of Violation Issued:**

**Delinquent Flag:**

**Last Update:** 4/2/02

**Last Delinquent Letter:**

### PROPERTY OWNER INFORMATION

**Property Owner Name:**

**Property Owner Address:**

### WASTE STREAMS GENERATED BY BUSINESS

**Waste Name & Code:** PHOTOCHEM/PHOTOPROC WASTE (541)

**Inspection Date:** 11/28/01

**Waste Quantity Present at Inspection:** 5

**Annual Quantity:** 60

**Measurement Unit:** GAL

**Treatment Method:** RECYCLE

**Storage Method:** PLASTIC DRUMS 0-5 GALLONS

**Carcinogen Indicator:**

**Hauler:** UNREGISTERED HAZ WST HAUL

**Waste Description:** RMXC

# Environmental FirstSearch Site Detail Report

**TARGET SITE:** CANNON ROAD  
CARLSBAD CA 92009

**JOB:** 4062-02  
25.5 MI - BLUE ALIGNMENT

## PERMITS SITE

**SEARCH ID:** 129                                      **DIST/DIR:** 0.06 NE                                      **MAP ID:** 11

<b>NAME:</b> PURITAN BENNETT	<b>REV:</b> 02/06/03
<b>ADDRESS:</b> 2251 FARADAY AV CARLSBAD CA 92008 SAN DIEGO	<b>ID1:</b> HE17H28700
<b>CONTACT:</b> PURITAN BENNETT	<b>ID2:</b>
	<b>STATUS:</b>
	<b>PHONE:</b> (619)438-4138

**INDUSTRY / FACILITY INFORMATION NAMES**

**Business Description & SIC Code:**  
**Gas Station:**  
**Fire Department District:**

**PERMIT INFORMATION**

**Permit Number:** HE17H28700  
**Inactive / Active Facility Indicator:** Inactive  
**Annual Expiration Date:** Jan 31  
**Status:**  
**Map Code / Business Plan on File:**  
**Business Plan Acceptance Date:** 03/21/1989

**GENERAL INSPECTION & VIOLATION INFORMATION**

**Inspection Date:** 07/26/1991 0:00:00  
**Reinspection Date:** Jul 1992  
**Inspector Name:** WING  
**Notice of Violation Issued:**  
**Delinquent Flag:**  
**Last Update:** 7/24/98  
**Last Delinquent Letter:**

**PROPERTY OWNER INFORMATION**

**Property Owner Name:**  
**Property Owner Address:**

**WASTE STREAMS GENERATED BY BUSINESS**

**Waste Name & Code:** WASTE OIL & MIXED OIL (221)  
**Inspection Date:** 7/26/91  
**Waste Quantity Present at Inspection:** 295  
**Annual Quantity:** 1500  
**Measurement Unit:** GAL  
**Treatment Method:** RECYCLE  
**Storage Method:** METAL DRUMS,55 GALLONS  
**Carcinogen Indicator:**  
**Hauler:** ROMIC CHEMICAL CORP  
**Waste Description:** WASTE CUTTING OIL COOLANT

**WASTE STREAMS GENERATED BY BUSINESS**

**Waste Name & Code:** HALOGENATED SOLVENTS (211)  
**Inspection Date:** 7/26/91  
**Waste Quantity Present at Inspection:** 550  
**Annual Quantity:** 1000  
**Measurement Unit:** GAL  
**Treatment Method:** RECYCLE  
**Storage Method:** METAL DRUMS,55 GALLONS  
**Carcinogen Indicator:**  
**Hauler:** ROMIC CHEMICAL CORP  
**Waste Description:** TRICHLOROETHANE

- Continued on next page -

***Environmental FirstSearch  
Site Detail Report***

**TARGET SITE:** CANNON ROAD  
CARLSBAD CA 92009

**JOB:** 4062-02  
25.5 MI - BLUE ALIGNMENT

**PERMITS SITE**

**SEARCH ID:** 129                                      **DIST/DIR:** 0.06 NE                                      **MAP ID:** 11

**NAME:** PURITAN BENNETT                                      **REV:** 02/06/03  
**ADDRESS:** 2251 FARADAY AV                                      **ID1:** HE17H28700  
CARLSBAD CA 92008                                      **ID2:**  
SAN DIEGO                                      **STATUS:**  
**CONTACT:** PURITAN BENNETT                                      **PHONE:** (619)438-4138

**WASTE STREAMS GENERATED BY BUSINESS**

**Waste Name & Code:** METAL DUST & MACHINING WASTE (172)  
**Inspection Date:** 7/26/91  
**Waste Quantity Present at Inspection:** 25  
**Annual Quantity:** 25  
**Measurement Unit:** LBS  
**Treatment Method:** LANDFILL  
**Storage Method:** METAL DRUMS,55 GALLONS  
**Carcinogen Indicator:**  
**Hauler:** ROMIC CHEMICAL CORP  
**Waste Description:** BEAD BLASTER WASTE

**WASTE STREAMS GENERATED BY BUSINESS**

**Waste Name & Code:** DEGREASING SLUDGE (451)  
**Inspection Date:** 7/26/91  
**Waste Quantity Present at Inspection:** 110  
**Annual Quantity:** 110  
**Measurement Unit:** GAL  
**Treatment Method:** LANDFILL  
**Storage Method:** METAL DRUMS,55 GALLONS  
**Carcinogen Indicator:**  
**Hauler:** ROMIC CHEMICAL CORP  
**Waste Description:** SUMP SLUDGE

**WASTE STREAMS GENERATED BY BUSINESS**

**Waste Name & Code:** OXYGENATED SOLVENTS (212)  
**Inspection Date:** 7/26/91  
**Waste Quantity Present at Inspection:** 55  
**Annual Quantity:** 110  
**Measurement Unit:** GAL  
**Treatment Method:** RECYCLE  
**Storage Method:** METAL DRUMS,55 GALLONS  
**Carcinogen Indicator:**  
**Hauler:** ROMIC CHEMICAL CORP  
**Waste Description:** ISOPROPANOL

*Environmental FirstSearch  
Site Detail Report*

**TARGET SITE:** CANNON ROAD  
CARLSBAD CA 92009

**JOB:** 4062-02  
25.5 MI - BLUE ALIGNMENT

**PERMITS SITE**

**SEARCH ID:** 130                                      **DIST/DIR:** 0.05 NE                                      **MAP ID:** 85

<b>NAME:</b> RAY COOK GOLF COMPANY	<b>REV:</b> 02/06/03
<b>ADDRESS:</b> 2233 FARADAY AV CARLSBAD CA 92008	<b>ID1:</b> HE17H32927
SAN DIEGO	<b>ID2:</b> CAL000076426
<b>CONTACT:</b> ROBERT J BAUER	<b>STATUS:</b>
	<b>PHONE:</b> (619)931-0141

**INDUSTRY / FACILITY INFORMATION NAMES**

**Business Description & SIC Code:** *Machine Shops*  
**Gas Station:**  
**Fire Department District:**

**PERMIT INFORMATION**

**Permit Number:** *HE17H32927*  
**Inactive / Active Facility Indicator:** *Inactive*  
**Annual Expiration Date:** *Jun 30*  
**Status:**  
**Map Code / Business Plan on File:**  
**Business Plan Acceptance Date:** *09/14/1992*

**GENERAL INSPECTION & VIOLATION INFORMATION**

**Inspection Date:** *08/31/1994 0:00:00*  
**Reinspection Date:** *Aug 1995*  
**Inspector Name:** *GALLAGHER*  
**Notice of Violation Issued:**  
**Delinquent Flag:**  
**Last Update:** *12/17/99*  
**Last Delinquent Letter:** *08/07/1994 0:00:00*

**PROPERTY OWNER INFORMATION**

**Property Owner Name:**  
**Property Owner Address:** ,

**WASTE STREAMS GENERATED BY BUSINESS**

**Waste Name & Code:** *METAL DUST & MACHINING WASTE (172)*  
**Inspection Date:** *8/31/94*  
**Waste Quantity Present at Inspection:** *55*  
**Annual Quantity:** *1200*  
**Measurement Unit:** *LBS*  
**Treatment Method:** *LANDFILL*  
**Storage Method:** *METAL DRUMS,55 GALLONS*  
**Carcinogen Indicator:**  
**Hauler:** *NO HAULER*  
**Waste Description:** *BEAD BLASTER/STEEL DUST*

## *Environmental FirstSearch Site Detail Report*

**TARGET SITE:** CANNON ROAD  
CARLSBAD CA 92009

**JOB:** 4062-02  
25.5 MI - BLUE ALIGNMENT

### PERMITS SITE

**SEARCH ID:** 131                                  **DIST/DIR:** 0.02 SW                                  **MAP ID:** 86

<b>NAME:</b> CALLAWAY GOLF CO <b>ADDRESS:</b> 2081 FARADAY AV CARLSBAD CA 92008 SAN DIEGO <b>CONTACT:</b> CALLAWAY GOLF COMPANY	<b>REV:</b> 02/06/03 <b>ID1:</b> HE17H38446 <b>ID2:</b> <b>STATUS:</b> <b>PHONE:</b> (760)930-5227
---	--

**INDUSTRY / FACILITY INFORMATION NAMES**

**Business Description & SIC Code:** *Machine Shops*  
**Gas Station:**  
**Fire Department District:**

**PERMIT INFORMATION**

**Permit Number:** *HE17H38446*  
**Inactive / Active Facility Indicator:**  
**Annual Expiration Date:** *Apr 30*  
**Status:**  
**Map Code / Business Plan on File:**  
**Business Plan Acceptance Date:** *02/24/1999*

**GENERAL INSPECTION & VIOLATION INFORMATION**

**Inspection Date:** *02/19/1999 0:00:00*  
**Reinspection Date:** *Apr 2000*  
**Inspector Name:** *GOHRES*  
**Notice of Violation Issued:**  
**Delinquent Flag:**  
**Last Update:** *5/20/01*  
**Last Delinquent Letter:**

**PROPERTY OWNER INFORMATION**

**Property Owner Name:**  
**Property Owner Address:** ,

**WASTE STREAMS GENERATED BY BUSINESS**

**Waste Name & Code:** *WASTE OIL & MIXED OIL (221)*  
**Inspection Date:** *2/19/99*  
**Waste Quantity Present at Inspection:** *5*  
**Annual Quantity:** *5*  
**Measurement Unit:** *GAL*  
**Treatment Method:** *RECYCLE*  
**Storage Method:** *PLASTIC DRUMS 0-5 GALLONS*  
**Carcinogen Indicator:**  
**Hauler:** *ASBURY ENVIR. SERVICES*  
**Waste Description:** *COMPRESSOR OIL*

**VIOLATIONS AT TIME OF INSPECTION**

**Inspection Date:** *2/19/99*  
**Violation Item Number:** *V001*  
**Waste Code:**  
**Type of Violation:** *GENERAL VIOLATION*  
**Number of Occurrences:** *01*  
**Violation Definition:** *HAZARDOUS WASTE CONTAINERS ARE MISSING LABELS, ACCUMULATION DATE AND/OR ARE IMPROPERLY LABELED*  
*CCR 66262.34*

**DISCLOSURE OF HAZARDOUS MATERIALS STORED AT ESTABLISHMENT**

**Chemical Name:** *PROPANE LPG*  
**CAS#:** *74-98-6*

- Continued on next page -

*Environmental FirstSearch  
Site Detail Report*

**TARGET SITE:** CANNON ROAD  
CARLSBAD CA 92009

**JOB:** 4062-02  
25.5 MI - BLUE ALIGNMENT

PERMITS SITE

**SEARCH ID:** 131                                 **DIST/DIR:** 0.02 SW                                 **MAP ID:** 86

<b>NAME:</b> CALLAWAY GOLF CO	<b>REV:</b> 02/06/03
<b>ADDRESS:</b> 2081 FARADAY AV CARLSBAD CA 92008 SAN DIEGO	<b>ID1:</b> HE17H38446
<b>CONTACT:</b> CALLAWAY GOLF COMPANY	<b>ID2:</b>
	<b>STATUS:</b>
	<b>PHONE:</b> (760)930-5227

<b>Annual Quantity:</b>	4600.00
<b>Quantity Stored at One Time:</b>	4600.00
<b>Measurement Unit:</b>	CFT
<b>Carcinogen Indicator:</b>	
<b>Storage Method:</b>	CYLINDERS
<b>Material Data Safety Sheet:</b>	
<b>First Hazard Category:</b>	FIRE HAZARD
<b>Second Hazard Category:</b>	SUDDN RLSE OF PRES

**DISCLOSURE OF HAZARDOUS MATERIALS STORED AT ESTABLISHMENT**

<b>Chemical Name:</b>	SULFURIC ACID (BATTERIES)
<b>CAS#:</b>	7664-93-9
<b>Annual Quantity:</b>	100.00
<b>Quantity Stored at One Time:</b>	100.00
<b>Measurement Unit:</b>	GAL
<b>Carcinogen Indicator:</b>	
<b>Storage Method:</b>	PROCESSING EQUIPMENT
<b>Material Data Safety Sheet:</b>	
<b>First Hazard Category:</b>	FIRE HAZARD
<b>Second Hazard Category:</b>	IMMED HEALTH HAZRD





## Environmental FirstSearch Site Detail Report

**TARGET SITE:** CANNON ROAD  
CARLSBAD CA 92009

**JOB:** 4062-02  
25.5 MI - BLUE ALIGNMENT

### PERMITS SITE

<b>SEARCH ID:</b> 132	<b>DIST/DIR:</b> 0.09 SW	<b>MAP ID:</b> 87
-----------------------	--------------------------	-------------------

<b>NAME:</b> CARLSBAD TECHNOLOGY INC	<b>REV:</b> 02/06/03
<b>ADDRESS:</b> 5923 BALFOUR CT CARLSBAD CA 92008 SAN DIEGO	<b>ID1:</b> HE17H33902 <b>ID2:</b> CAL000089362
<b>CONTACT:</b> CARLSBAD TECHNOLOGY INC	<b>STATUS:</b> <b>PHONE:</b> (760)431-8284

**WASTE STREAMS GENERATED BY BUSINESS**

<b>Waste Name &amp; Code:</b>	LABORATORY WASTE CHEMICALS (551)
<b>Inspection Date:</b>	2/28/01
<b>Waste Quantity Present at Inspection:</b>	1
<b>Annual Quantity:</b>	1
<b>Measurement Unit:</b>	GAL
<b>Treatment Method:</b>	INCINERATION
<b>Storage Method:</b>	PLASTIC DRUMS 0-5 GALLONS
<b>Carcinogen Indicator:</b>	
<b>Hauler:</b>	ALTERNATIVE DISPOSAL, INC
<b>Waste Description:</b>	LAB PACK; POTASSIUM CYANI

**WASTE STREAMS GENERATED BY BUSINESS**

<b>Waste Name &amp; Code:</b>	LABORATORY WASTE CHEMICALS (551)
<b>Inspection Date:</b>	2/28/01
<b>Waste Quantity Present at Inspection:</b>	12
<b>Annual Quantity:</b>	12
<b>Measurement Unit:</b>	LBS
<b>Treatment Method:</b>	RECYCLE
<b>Storage Method:</b>	FIBER/PLSTIC BOXES,CRTNS,CASES
<b>Carcinogen Indicator:</b>	
<b>Hauler:</b>	ALTERNATIVE DISPOSAL, INC
<b>Waste Description:</b>	LAB PACK: OXIDIZERS

**WASTE STREAMS GENERATED BY BUSINESS**

<b>Waste Name &amp; Code:</b>	PHARMACEUTICAL WASTE (311)
<b>Inspection Date:</b>	2/28/01
<b>Waste Quantity Present at Inspection:</b>	900
<b>Annual Quantity:</b>	2300
<b>Measurement Unit:</b>	LBS
<b>Treatment Method:</b>	INCINERATION
<b>Storage Method:</b>	METAL DRUMS,55 GALLONS
<b>Carcinogen Indicator:</b>	
<b>Hauler:</b>	ALTERNATIVE DISPOSAL, INC
<b>Waste Description:</b>	CAPSULE POWDERS

**WASTE STREAMS GENERATED BY BUSINESS**

<b>Waste Name &amp; Code:</b>	LABORATORY WASTE CHEMICALS (551)
<b>Inspection Date:</b>	2/28/01
<b>Waste Quantity Present at Inspection:</b>	150
<b>Annual Quantity:</b>	150
<b>Measurement Unit:</b>	LBS
<b>Treatment Method:</b>	INCINERATION
<b>Storage Method:</b>	PLASTIC DRUMS 0-5 GALLONS
<b>Carcinogen Indicator:</b>	
<b>Hauler:</b>	ALTERNATIVE DISPOSAL, INC
<b>Waste Description:</b>	LAB PACK: CORROSIVE/ORGAN

**WASTE STREAMS GENERATED BY BUSINESS**

<b>Waste Name &amp; Code:</b>	LABORATORY WASTE CHEMICALS (551)
<b>Inspection Date:</b>	2/28/01

- Continued on next page -



# Environmental FirstSearch Site Detail Report

**TARGET SITE:** CANNON ROAD  
CARLSBAD CA 92009

**JOB:** 4062-02  
25.5 MI - BLUE ALIGNMENT

## PERMITS SITE

**SEARCH ID:** 132                      **DIST/DIR:** 0.09 SW                      **MAP ID:** 87

<b>NAME:</b> CARLSBAD TECHNOLOGY INC	<b>REV:</b> 02/06/03
<b>ADDRESS:</b> 5923 BALFOUR CT CARLSBAD CA 92008 SAN DIEGO	<b>ID1:</b> HE17H33902 <b>ID2:</b> CAL000089362
<b>CONTACT:</b> CARLSBAD TECHNOLOGY INC	<b>STATUS:</b> <b>PHONE:</b> (760)431-8284

**VIOLATIONS AT TIME OF INSPECTION**

**Inspection Date:** 2/28/01  
**Violation Item Number:** V003  
**Waste Code:**  
**Type of Violation:** GENERAL VIOLATION  
**Number of Occurrences:** 01  
**Violation Definition:** BUSINESS PLAN INVENTORY DOES NOT LIST ALL HAZARDOUS MATERIALS ON SITE IN DISCLOSABLE QUANTITIES  
HSC 25504 (A), 25503.5

**VIOLATIONS AT TIME OF INSPECTION**

**Inspection Date:** 4/27/99  
**Violation Item Number:** V001  
**Waste Code:**  
**Type of Violation:** GENERAL VIOLATION  
**Number of Occurrences:** 01  
**Violation Definition:** GENERATOR HAS NOT MAINTAINED THE REQUIRED SIGNED COPY OF THE HAZARDOUS WASTE MANIFEST FROM THE TSD FACILITY ON SITE FOR REVIEW CCR 66262.40

**VIOLATIONS AT TIME OF INSPECTION**

**Inspection Date:** 4/27/99  
**Violation Item Number:** V002  
**Waste Code:**  
**Type of Violation:** GENERAL VIOLATION  
**Number of Occurrences:** 03  
**Violation Definition:** HAZARDOUS WASTE CONTAINERS ARE MISSING LABELS, ACCUMULATION DATE AND/OR ARE IMPROPERLY LABELED  
CCR 66262.34

**VIOLATIONS AT TIME OF INSPECTION**

**Inspection Date:** 4/27/99  
**Violation Item Number:** V003  
**Waste Code:**  
**Type of Violation:** GENERAL VIOLATION  
**Number of Occurrences:** 01  
**Violation Definition:** BUSINESS PLAN DOES NOT INCLUDE AN ADEQUATE EMPLOYEE TRAINING PROGRAM WITH EMERGENCY NOTIFICATION, MITIGATION & EVACUATION PROCEDURES. HSC 25504 (C)

**VIOLATIONS AT TIME OF INSPECTION**

**Inspection Date:** 9/26/97  
**Violation Item Number:** V001  
**Waste Code:**  
**Type of Violation:** GENERAL VIOLATION  
**Number of Occurrences:** 02  
**Violation Definition:** HAZARDOUS WASTE CONTAINERS ARE MISSING LABELS, ACCUMULATION DATE AND/OR ARE IMPROPERLY LABELED  
CCR 66262.34

**VIOLATIONS AT TIME OF INSPECTION**

**Inspection Date:** 9/26/97  
**Violation Item Number:** V002  
**Waste Code:**  
**Type of Violation:** GENERAL VIOLATION  
**Number of Occurrences:** 01

- Continued on next page -

**Environmental FirstSearch  
Site Detail Report**

**TARGET SITE:** CANNON ROAD  
CARLSBAD CA 92009

**JOB:** 4062-02  
25.5 MI - BLUE ALIGNMENT

PERMITS SITE

**SEARCH ID:** 132                                      **DIST/DIR:** 0.09 SW                                      **MAP ID:** 87

<b>NAME:</b> CARLSBAD TECHNOLOGY INC	<b>REV:</b> 02/06/03
<b>ADDRESS:</b> 5923 BALFOUR CT CARLSBAD CA 92008 SAN DIEGO	<b>ID1:</b> HE17H33902
<b>CONTACT:</b> CARLSBAD TECHNOLOGY INC	<b>ID2:</b> CAL000089362
	<b>STATUS:</b>
	<b>PHONE:</b> (760)431-8284

**Violation Definition:** PERSONNEL TRAINING RECORDS ARE INADEQUATE TO DOCUMENT  
COMPLIANCE WITH REQUIREMENTS FOR CURRENT AND FORMER EMPLOYEES CCR 66265.16

**VIOLATIONS AT TIME OF INSPECTION**

**Inspection Date:** 9/26/97  
**Violation Item Number:** V003  
**Waste Code:**  
**Type of Violation:** GENERAL VIOLATION  
**Number of Occurrences:** 01  
**Violation Definition:** CONTINUOUS AUDIBLE/VISUAL INTERSTITIAL SPACE MONITORING SYSTEM IS  
NOT FUNCTIONAL. CCR 2632(C)(2)(B), 2634(B)(1)(A)

**DISCLOSURE OF HAZARDOUS MATERIALS STORED AT ESTABLISHMENT**

**Chemical Name:** AIR, COMPRESSED GAS  
**CAS#:** MIXTURE  
**Annual Quantity:** 466.00  
**Quantity Stored at One Time:** 233.00  
**Measurement Unit:** CFT  
**Carcinogen Indicator:**  
**Storage Method:** CYLINDERS  
**Material Data Safety Sheet:**  
**First Hazard Category:** SUDDN RLSE OF PRES  
**Second Hazard Category:**

**DISCLOSURE OF HAZARDOUS MATERIALS STORED AT ESTABLISHMENT**

**Chemical Name:** SURELEASE, ETHYLCELLULOSE W/AMMONIA  
**CAS#:** 7664-41-7  
**Annual Quantity:** 1640.00  
**Quantity Stored at One Time:** 820.00  
**Measurement Unit:** LBS  
**Carcinogen Indicator:**  
**Storage Method:** FIBBRD/PLASTIC DRMS,BRLS,KEGS  
**Material Data Safety Sheet:**  
**First Hazard Category:** IMMED HEALTH HAZRD  
**Second Hazard Category:**

**DISCLOSURE OF HAZARDOUS MATERIALS STORED AT ESTABLISHMENT**

**Chemical Name:** ACYCLOVIR, ACRYLIC NUCLEOSIDE  
**CAS#:** 59277-89-3  
**Annual Quantity:** 8030.00  
**Quantity Stored at One Time:** 4015.00  
**Measurement Unit:** LBS  
**Carcinogen Indicator:**  
**Storage Method:** FIBBRD/PLASTIC DRMS,BRLS,KEGS  
**Material Data Safety Sheet:**  
**First Hazard Category:** IMMED HEALTH HAZRD  
**Second Hazard Category:**

**DISCLOSURE OF HAZARDOUS MATERIALS STORED AT ESTABLISHMENT**

**Chemical Name:** PANCRELIPASE, PANCREATIC ENZYME, 80%  
**CAS#:** 8049-47-6

- Continued on next page -

***Environmental FirstSearch  
Site Detail Report***

**TARGET SITE:** CANNON ROAD  
CARLSBAD CA 92009

**JOB:** 4062-02  
25.5 MI - BLUE ALIGNMENT

PERMITS SITE

**SEARCH ID:** 132

**DIST/DIR:** 0.09 SW

**MAP ID:** 87

**NAME:** CARLSBAD TECHNOLOGY INC  
**ADDRESS:** 5923 BALFOUR CT  
CARLSBAD CA 92008  
SAN DIEGO  
**CONTACT:** CARLSBAD TECHNOLOGY INC

**REV:** 02/06/03  
**ID1:** HE17H33902  
**ID2:** CAL000089362  
**STATUS:**  
**PHONE:** (760)431-8284

**Annual Quantity:** 1100.00  
**Quantity Stored at One Time:** 550.00  
**Measurement Unit:** LBS  
**Carcinogen Indicator:**  
**Storage Method:** FIBBRD/PLASTIC DRMS,BRLS,KEGS  
**Material Data Safety Sheet:**  
**First Hazard Category:** IMMED HEALTH HAZRD  
**Second Hazard Category:**

**DISCLOSURE OF HAZARDOUS MATERIALS STORED AT ESTABLISHMENT**

**Chemical Name:** SODIUM STARCH GLYCOLATE  
**CAS#:** MIXTURE  
**Annual Quantity:** 1160.00  
**Quantity Stored at One Time:** 575.00  
**Measurement Unit:** LBS  
**Carcinogen Indicator:**  
**Storage Method:** FIBBRD/PLASTIC DRMS,BRLS,KEGS  
**Material Data Safety Sheet:**  
**First Hazard Category:** IMMED HEALTH HAZRD  
**Second Hazard Category:**

**DISCLOSURE OF HAZARDOUS MATERIALS STORED AT ESTABLISHMENT**

**Chemical Name:** DICLOFENAC, SODIUM  
**CAS#:** 15307-79-6  
**Annual Quantity:** 3600.00  
**Quantity Stored at One Time:** 1800.00  
**Measurement Unit:** LBS  
**Carcinogen Indicator:**  
**Storage Method:** FIBBRD/PLASTIC DRMS,BRLS,KEGS  
**Material Data Safety Sheet:**  
**First Hazard Category:** IMMED HEALTH HAZRD  
**Second Hazard Category:**

**DISCLOSURE OF HAZARDOUS MATERIALS STORED AT ESTABLISHMENT**

**Chemical Name:** LACTOSE, MONAhydrate  
**CAS#:** 64044-51-5  
**Annual Quantity:** 6700.00  
**Quantity Stored at One Time:** 3350.00  
**Measurement Unit:** LBS  
**Carcinogen Indicator:**  
**Storage Method:** FIBBRD/PLASTIC DRMS,BRLS,KEGS  
**Material Data Safety Sheet:**  
**First Hazard Category:** IMMED HEALTH HAZRD  
**Second Hazard Category:**

**DISCLOSURE OF HAZARDOUS MATERIALS STORED AT ESTABLISHMENT**

**Chemical Name:** MICROCRYSTALLINE CELLULOSE  
**CAS#:** 9004-34-6  
**Annual Quantity:** 700.00  
**Quantity Stored at One Time:** 700.00  
**Measurement Unit:** LBS

**- Continued on next page -**

# **Environmental FirstSearch Site Detail Report**

**TARGET SITE:** CANNON ROAD  
CARLSBAD CA 92009

**JOB:** 4062-02  
25.5 MI - BLUE ALIGNMENT

**PERMITS SITE**

---

<b>SEARCH ID:</b> 132	<b>DIST/DIR:</b> 0.09 SW	<b>MAP ID:</b> 87
-----------------------	--------------------------	-------------------

---

<b>NAME:</b> CARLSBAD TECHNOLOGY INC <b>ADDRESS:</b> 5923 BALFOUR CT CARLSBAD CA 92008 SAN DIEGO <b>CONTACT:</b> CARLSBAD TECHNOLOGY INC	<b>REV:</b> 02/06/03 <b>ID1:</b> HE17H33902 <b>ID2:</b> CAL000089362 <b>STATUS:</b> <b>PHONE:</b> (760)431-8284
--	---

---

**Carcinogen Indicator:**  
**Storage Method:** FIBRRD/PLASTIC DRMS,BRLS,KEGS  
**Material Data Safety Sheet:**  
**First Hazard Category:** IMMED HEALTH HAZRD  
**Second Hazard Category:**

**DISCLOSURE OF HAZARDOUS MATERIALS STORED AT ESTABLISHMENT**

**Chemical Name:** METHACRYLIC ACID COPOLUMER  
**CAS#:** 025212-88-8  
**Annual Quantity:** 1240.00  
**Quantity Stored at One Time:** 620.00  
**Measurement Unit:** LBS  
**Carcinogen Indicator:**  
**Storage Method:** FIBRRD/PLASTIC DRMS,BRLS,KEGS  
**Material Data Safety Sheet:**  
**First Hazard Category:** IMMED HEALTH HAZRD  
**Second Hazard Category:**

**DISCLOSURE OF HAZARDOUS MATERIALS STORED AT ESTABLISHMENT**

**Chemical Name:** CARCINOGENS LESS THAN STATE DISCL. AMTS. ONSITE ARE/MAY BE ONSITE  
**CAS#:** CARCINOGENS  
**Annual Quantity:** 1.00  
**Quantity Stored at One Time:** 1.00  
**Measurement Unit:** LBS  
**Carcinogen Indicator:**  
**Storage Method:** INVALID CODE  
**Material Data Safety Sheet:**  
**First Hazard Category:** DELAYD HLTH HAZARD  
**Second Hazard Category:** IMMED HEALTH HAZRD

**DISCLOSURE OF HAZARDOUS MATERIALS STORED AT ESTABLISHMENT**

**Chemical Name:** HELIUM, COMPRESSED GAS  
**CAS#:** 7440-59-7  
**Annual Quantity:** 1953.00  
**Quantity Stored at One Time:** 651.00  
**Measurement Unit:** CFT  
**Carcinogen Indicator:**  
**Storage Method:** CYLINDERS  
**Material Data Safety Sheet:**  
**First Hazard Category:** SUDDN RLSE OF PRES  
**Second Hazard Category:**

**DISCLOSURE OF HAZARDOUS MATERIALS STORED AT ESTABLISHMENT**

**Chemical Name:** NITROGEN, COMPRESSED  
**CAS#:** 7727-37-9  
**Annual Quantity:** 608.00  
**Quantity Stored at One Time:** 304.00  
**Measurement Unit:** CFT  
**Carcinogen Indicator:**  
**Storage Method:** CYLINDERS  
**Material Data Safety Sheet:**

***Environmental FirstSearch  
Site Detail Report***

**TARGET SITE:** CANNON ROAD  
CARLSBAD CA 92009

**JOB:** 4062-02  
25.5 MI - BLUE ALIGNMENT

PERMITS SITE

<b>SEARCH ID:</b> 133	<b>DIST/DIR:</b> 0.10 SW	<b>MAP ID:</b> 88
-----------------------	--------------------------	-------------------

<b>NAME:</b> COBRA GOLF INC II	<b>REV:</b> 08/06/01
<b>ADDRESS:</b> 5928 FARNSWORTH CT	<b>ID1:</b> HE17H33644
CARLSBAD CA 92008	<b>ID2:</b> CAD982656851
SAN DIEGO	<b>STATUS:</b>
<b>CONTACT:</b> AMERICAN BRANDS, INC.	<b>PHONE:</b> (619)431-9336

DETAILS NOT AVAILABLE



# Environmental FirstSearch Site Detail Report

**TARGET SITE:** CANNON ROAD  
CARLSBAD CA 92009

**JOB:** 4062-02  
25.5 MI - BLUE ALIGNMENT

## PERMITS SITE

**SEARCH ID:** 134                                  **DIST/DIR:** 0.07 NE                                  **MAP ID:** 89

<b>NAME:</b> CPS PRINTING <b>ADDRESS:</b> 2304 FARADAY AV CARLSBAD CA 92008 SAN DIEGO <b>CONTACT:</b> CPS PRINTING	<b>REV:</b> 02/06/03 <b>ID1:</b> HE17H35401 <b>ID2:</b> CAL000117839 <b>STATUS:</b> <b>PHONE:</b> (619)438-9411
--	---

**INDUSTRY / FACILITY INFORMATION NAMES**

**Business Description & SIC Code:** *Commercial Print Shops*  
**Gas Station:**  
**Fire Department District:**

**PERMIT INFORMATION**

**Permit Number:** *HE17H35401*  
**Inactive / Active Facility Indicator:**  
**Annual Expiration Date:** *Jun 30*  
**Status:**  
**Map Code / Business Plan on File:**  
**Business Plan Acceptance Date:** *05/20/1997*

**GENERAL INSPECTION & VIOLATION INFORMATION**

**Inspection Date:** *01/03/2000 0:00:00*  
**Reinspection Date:** *Mar 2001*  
**Inspector Name:** *HENDERSON*  
**Notice of Violation Issued:**  
**Delinquent Flag:**  
**Last Update:** *5/20/01*  
**Last Delinquent Letter:**

**PROPERTY OWNER INFORMATION**

**Property Owner Name:**  
**Property Owner Address:** ,

**WASTE STREAMS GENERATED BY BUSINESS**

**Waste Name & Code:** *HYDROCARBON SOLVENTS (213)*  
**Inspection Date:** *1/3/00*  
**Waste Quantity Present at Inspection:** *55*  
**Annual Quantity:** *55*  
**Measurement Unit:** *GAL*  
**Treatment Method:** *RECYCLE*  
**Storage Method:** *METAL DRUMS,55 GALLONS*  
**Carcinogen Indicator:**  
**Hauler:** *ENVIROSERV*  
**Waste Description:** *WASTE SOLVENT, NAPTHA*

**WASTE STREAMS GENERATED BY BUSINESS**

**Waste Name & Code:** *PHOTOCHEM/PHOTOPROC WASTE (541)*  
**Inspection Date:** *1/3/00*  
**Waste Quantity Present at Inspection:** *30*  
**Annual Quantity:** *90*  
**Measurement Unit:** *GAL*  
**Treatment Method:** *TREATED,THEN SEWER*  
**Storage Method:** *METAL DRUMS,55 GALLONS*  
**Carcinogen Indicator:**  
**Hauler:** *POWERS AND HUNT CO.*  
**Waste Description:** *WASTE FIXER SLUDGE*

*- Continued on next page -*

**Environmental FirstSearch  
Site Detail Report**

**TARGET SITE:** CANNON ROAD  
CARLSBAD CA 92009

**JOB:** 4062-02  
25.5 MI - BLUE ALIGNMENT

PERMITS SITE

**SEARCH ID:** 134                      **DIST/DIR:** 0.07 NE                      **MAP ID:** 89

<b>NAME:</b> CPS PRINTING	<b>REV:</b> 02/06/03
<b>ADDRESS:</b> 2304 FARADAY AV CARLSBAD CA 92008 SAN DIEGO	<b>ID1:</b> HE17H35401
<b>CONTACT:</b> CPS PRINTING	<b>ID2:</b> CAL000117839
	<b>STATUS:</b>
	<b>PHONE:</b> (619)438-9411

**WASTE STREAMS GENERATED BY BUSINESS**

**Waste Name & Code:** UNSPEC ORGANIC LIQUID MIXTURE (343)  
**Inspection Date:** 1/3/00  
**Waste Quantity Present at Inspection:** 110  
**Annual Quantity:** 330  
**Measurement Unit:** GAL  
**Treatment Method:** RECYCLE  
**Storage Method:** METAL DRUMS,55 GALLONS  
**Carcinogen Indicator:**  
**Hauler:** ENVIROSERV  
**Waste Description:** WASTE INK

**VIOLATIONS AT TIME OF INSPECTION**

**Inspection Date:** 1/3/00  
**Violation Item Number:** V001  
**Waste Code:**  
**Type of Violation:** GENERAL VIOLATION  
**Number of Occurances:** 02  
**Violation Definition:** HAZARDOUS WASTE CONTAINERS ARE MISSING LABELS, ACCUMULATION  
*DATE AND/OR ARE IMPROPERLY LABELED* CCR 66262.34

**VIOLATIONS AT TIME OF INSPECTION**

**Inspection Date:** 5/2/97  
**Violation Item Number:** V001  
**Waste Code:**  
**Type of Violation:** GENERAL VIOLATION  
**Number of Occurances:** 03  
**Violation Definition:** HAZARDOUS MATERIALS HANDLER HAS NOT SUBMITTED A COMPLETED  
*BUSINESS PLAN TO THE HMMD.* HSC 25505(A),(B)

**VIOLATIONS AT TIME OF INSPECTION**

**Inspection Date:** 7/29/98  
**Violation Item Number:** V001  
**Waste Code:**  
**Type of Violation:** GENERAL VIOLATION  
**Number of Occurances:** 01  
**Violation Definition:** HAZARDOUS WASTE CONTAINERS ARE MISSING LABELS, ACCUMULATION  
*DATE AND/OR ARE IMPROPERLY LABELED* CCR 66262.34

**VIOLATIONS AT TIME OF INSPECTION**

**Inspection Date:** 7/29/98  
**Violation Item Number:** V002  
**Waste Code:**  
**Type of Violation:** GENERAL VIOLATION  
**Number of Occurances:** 01  
**Violation Definition:** HAZARDOUS WASTE CONTAINERS ARE NOT KEPT CLOSED WHILE IN STORAGE  
 CCR 66265.173

**VIOLATIONS AT TIME OF INSPECTION**

**Inspection Date:** 7/29/98  
**Violation Item Number:** V003

- Continued on next page -

## Environmental FirstSearch Site Detail Report

**TARGET SITE:** CANNON ROAD  
CARLSBAD CA 92009

**JOB:** 4062-02  
25.5 MI - BLUE ALIGNMENT

### PERMITS SITE

**SEARCH ID:** 134

**DIST/DIR:** 0.07 NE

**MAP ID:** 89

**NAME:** CPS PRINTING  
**ADDRESS:** 2304 FARADAY AV  
CARLSBAD CA 92008  
SAN DIEGO  
**CONTACT:** CPS PRINTING

**REV:** 02/06/03  
**ID1:** HE17H35401  
**ID2:** CAL000117839  
**STATUS:**  
**PHONE:** (619)438-9411

**Waste Code:**

**Type of Violation:** GENERAL VIOLATION  
**Number of Occurances:** 01  
**Violation Definition:** CONTAINERS HOLDING IGNITABLE OR REACTIVE WASTES ARE NOT GROUNDED OR ADEQUATELY PROTECTED FROM ACCIDENTAL IGNITION CCR 66265.31

**VIOLATIONS AT TIME OF INSPECTION**

**Inspection Date:** 7/29/98  
**Violation Item Number:** V004  
**Waste Code:**  
**Type of Violation:** GENERAL VIOLATION  
**Number of Occurances:** 01  
**Violation Definition:** TREATING HAZARDOUS WASTE ONSITE WITHOUT FIRST HAVING OBTAINED AUTHORIZATION FROM LOCAL CUPA HSC 25201.4 (B)

**DISCLOSURE OF HAZARDOUS MATERIALS STORED AT ESTABLISHMENT**

**Chemical Name:** INK  
**CAS#:** MIXTURE  
**Annual Quantity:** 500.00  
**Quantity Stored at One Time:** 100.00  
**Measurement Unit:** GAL  
**Carcinogen Indicator:**  
**Storage Method:** METAL DRUMS 0-5 GALLONS  
**Material Data Safety Sheet:**  
**First Hazard Category:** IMMED HEALTH HAZRD  
**Second Hazard Category:**

**Environmental FirstSearch  
Site Detail Report**

**TARGET SITE:** CANNON ROAD  
CARLSBAD CA 92009

**JOB:** 4062-02  
25.5 MI - BLUE ALIGNMENT

**PERMITS SITE**

<b>SEARCH ID:</b> 135	<b>DIST/DIR:</b> 0.10 SW	<b>MAP ID:</b> 90
-----------------------	--------------------------	-------------------

<b>NAME:</b> HRE PERFORMANCE	<b>REV:</b> 02/06/03
<b>ADDRESS:</b> 5928 BALFOUR CT	<b>ID1:</b> HE17H23475
CARLSBAD CA 92008	<b>ID2:</b>
SAN DIEGO	<b>STATUS:</b>
<b>CONTACT:</b> GENE HOWALD	<b>PHONE:</b> (619)431-1133

**INDUSTRY / FACILITY INFORMATION NAMES**

**Business Description & SIC Code:** 5013  
**Gas Station:**  
**Fire Department District:**

**PERMIT INFORMATION**

**Permit Number:** HE17H23475  
**Inactive / Active Facility Indicator:** Inactive  
**Annual Expiration Date:** Nov 30  
**Status:**  
**Map Code / Business Plan on File:**  
**Business Plan Acceptance Date:** 10/03/1991

**GENERAL INSPECTION & VIOLATION INFORMATION**

**Inspection Date:** 09/10/1990 0:00:00  
**Reinspection Date:** Sep 1991  
**Inspector Name:** WING  
**Notice of Violation Issued:**  
**Delinquent Flag:**  
**Last Update:** 7/20/98  
**Last Delinquent Letter:**

**PROPERTY OWNER INFORMATION**

**Property Owner Name:**  
**Property Owner Address:**

**WASTE STREAMS GENERATED BY BUSINESS**

**Waste Name & Code:** WASTE OIL & MIXED OIL (221)  
**Inspection Date:** 9/10/90  
**Waste Quantity Present at Inspection:** 5  
**Annual Quantity:** 10  
**Measurement Unit:** GAL  
**Treatment Method:** RECYCLE  
**Storage Method:** METAL DRUMS 0-5 GALLONS  
**Carcinogen Indicator:**  
**Hauler:** NO HAULER  
**Waste Description:** WASTE HYDRAULIC OIL

**WASTE STREAMS GENERATED BY BUSINESS**

**Waste Name & Code:** METAL DUST & MACHINING WASTE (172)  
**Inspection Date:** 9/10/90  
**Waste Quantity Present at Inspection:** 120  
**Annual Quantity:** 120  
**Measurement Unit:** LBS  
**Treatment Method:** LANDFILL  
**Storage Method:** METAL DRUMS 6-110 GALLONS  
**Carcinogen Indicator:**  
**Hauler:** NO HAULER  
**Waste Description:** SAND BLAST METAL WASTE

# Environmental FirstSearch Site Detail Report

**TARGET SITE:** CANNON ROAD  
CARLSBAD CA 92009

**JOB:** 4062-02  
25.5 MI - BLUE ALIGNMENT

## PERMITS SITE

**SEARCH ID:** 136      **DIST/DIR:** 0.09 SW      **MAP ID:** 91

<b>NAME:</b>	INTERNATIONAL DIGITAL TECH	<b>REV:</b>	02/06/03
<b>ADDRESS:</b>	5923 FARNSWORTH CT CARLSBAD CA 92008 SAN DIEGO	<b>ID1:</b>	HE17H38892
<b>CONTACT:</b>	INTERNATIONAL DIGITAL TECH	<b>ID2:</b>	CAL000171074
		<b>STATUS:</b>	
		<b>PHONE:</b>	(760)438-9192

### INDUSTRY / FACILITY INFORMATION NAMES

**Business Description & SIC Code:** Commercial Print Shops  
**Gas Station:**  
**Fire Department District:**

### PERMIT INFORMATION

**Permit Number:** HE17H38892  
**Inactive / Active Facility Indicator:**  
**Annual Expiration Date:** Nov 30  
**Status:**  
**Map Code / Business Plan on File:**  
**Business Plan Acceptance Date:** 09/27/1999

### GENERAL INSPECTION & VIOLATION INFORMATION

**Inspection Date:** 07/13/2001 0:00:00  
**Reinspection Date:** Sep 2002  
**Inspector Name:** CHAIRS  
**Notice of Violation Issued:**  
**Delinquent Flag:** D  
**Last Update:** 7/29/01  
**Last Delinquent Letter:**

### PROPERTY OWNER INFORMATION

**Property Owner Name:**  
**Property Owner Address:** ,

### WASTE STREAMS GENERATED BY BUSINESS

**Waste Name & Code:** WASTE OIL & MIXED OIL (221)  
**Inspection Date:** 7/13/01  
**Waste Quantity Present at Inspection:** 55  
**Annual Quantity:** 55  
**Measurement Unit:** GAL  
**Treatment Method:** RECYCLE  
**Storage Method:** METAL DRUMS,55 GALLONS  
**Carcinogen Indicator:**  
**Hauler:** ASBURY ENVIR. SERVICES  
**Waste Description:** USED GEAR OIL

### WASTE STREAMS GENERATED BY BUSINESS

**Waste Name & Code:** ORGANIC SOLIDS (OTHER) (352)  
**Inspection Date:** 7/13/01  
**Waste Quantity Present at Inspection:** 200  
**Annual Quantity:** 800  
**Measurement Unit:** LBS  
**Treatment Method:** RECYCLE  
**Storage Method:** METAL DRUMS 0-5 GALLONS  
**Carcinogen Indicator:**  
**Hauler:** UNREGISTERED HAZ WST HAUL  
**Waste Description:** CNTMNTD RGS,LNDRY SRVC-AR

- Continued on next page -



# Environmental FirstSearch

## Site Detail Report

**TARGET SITE:** CANNON ROAD  
CARLSBAD CA 92009

**JOB:** 4062-02  
25.5 MI - BLUE ALIGNMENT

### PERMITS SITE

**SEARCH ID:** 136                      **DIST/DIR:** 0.09 SW                      **MAP ID:** 91

<b>NAME:</b> INTERNATIONAL DIGITAL TECH	<b>REV:</b> 02/06/03
<b>ADDRESS:</b> 5923 FARNSWORTH CT	<b>ID1:</b> HE17H38892
CARLSBAD CA 92008	<b>ID2:</b> CAL000171074
SAN DIEGO	<b>STATUS:</b>
<b>CONTACT:</b> INTERNATIONAL DIGITAL TECH	<b>PHONE:</b> (760)438-9192

**Waste Code:**  
**Type of Violation:** GENERAL VIOLATION  
**Number of Occurances:** 01  
**Violation Definition:** HAZARDOUS WASTE CONTAINERS ARE NOT KEPT CLOSED WHILE IN STORAGE  
CCR 66265.173

**VIOLATIONS AT TIME OF INSPECTION**

**Inspection Date:** 7/13/01  
**Violation Item Number:** V002  
**Waste Code:**  
**Type of Violation:** GENERAL VIOLATION  
**Number of Occurances:** 01  
**Violation Definition:** HAZARDOUS WASTE STORAGE CONTAINER IS NOT HANDLED OR STORED IN A MANNER WHICH WILL PREVENT LEAKS OR RUPTURE CCR 66265.173

**VIOLATIONS AT TIME OF INSPECTION**

**Inspection Date:** 7/13/01  
**Violation Item Number:** V003  
**Waste Code:**  
**Type of Violation:** GENERAL VIOLATION  
**Number of Occurances:** 01  
**Violation Definition:** DISPOSAL OR CAUSING THE DISPOSAL OF HAZARDOUS WASTE TO AN UNAUTHORIZED POINT(GROUND, STORM DRAIN, SEWER SYSTEM, TRASH OR AIR) HSC 25189.5

**VIOLATIONS AT TIME OF INSPECTION**

**Inspection Date:** 7/13/01  
**Violation Item Number:** V004  
**Waste Code:**  
**Type of Violation:** GENERAL VIOLATION  
**Number of Occurances:** 01  
**Violation Definition:** GENERATOR OF A WASTE HAS NOT DETERMINED IF THAT WASTE IS A HAZARDOUS WASTE AS DEFINED BY LAW CCR 66262.11

**VIOLATIONS AT TIME OF INSPECTION**

**Inspection Date:** 7/13/01  
**Violation Item Number:** V005  
**Waste Code:**  
**Type of Violation:** GENERAL VIOLATION  
**Number of Occurances:** 01  
**Violation Definition:** HAZARDOUS WASTE GENERATOR HAS TRANSPORTED A HAZARDOUS WASTE OFF-SITE WITHOUT PREPARING A MANIFEST PRIOR TO TRANSPORT HSC25160, CCR 66262.20

**VIOLATIONS AT TIME OF INSPECTION**

**Inspection Date:** 7/13/01  
**Violation Item Number:** V006  
**Waste Code:**  
**Type of Violation:** GENERAL VIOLATION  
**Number of Occurances:** 01  
**Violation Definition:** PERSONNEL TRAINING IS NOT ADEQUATE TO ENSURE COMPLIANCE WITH HAZARDOUS WASTES/MATERIALS REGULATIONS CCR 66265.16

- Continued on next page -

***Environmental FirstSearch  
Site Detail Report***

**TARGET SITE:** CANNON ROAD  
CARLSBAD CA 92009

**JOB:** 4062-02  
25.5 MI - BLUE ALIGNMENT

PERMITS SITE

**SEARCH ID:** 136                                      **DIST/DIR:** 0.09 SW                                      **MAP ID:** 91

<b>NAME:</b>	INTERNATIONAL DIGITAL TECH	<b>REV:</b>	02/06/03
<b>ADDRESS:</b>	5923 FARNSWORTH CT CARLSBAD CA 92008 SAN DIEGO	<b>ID1:</b>	HE17H38892
<b>CONTACT:</b>	INTERNATIONAL DIGITAL TECH	<b>ID2:</b>	CAL000171074
		<b>STATUS:</b>	
		<b>PHONE:</b>	(760)438-9192

**VIOLATIONS AT TIME OF INSPECTION**

<b>Inspection Date:</b>	7/13/01
<b>Violation Item Number:</b>	V007
<b>Waste Code:</b>	
<b>Type of Violation:</b>	GENERAL VIOLATION
<b>Number of Occurrences:</b>	01
<b>Violation Definition:</b>	BUSINESS PLAN DOES NOT INCLUDE AN ADEQUATE EMPLOYEE TRAINING PROGRAM WITH EMERGENCY NOTIFICATION, MITIGATION & EVACUATION PROCEDURES. HSC25504(C)

**DISCLOSURE OF HAZARDOUS MATERIALS STORED AT ESTABLISHMENT**

<b>Chemical Name:</b>	SOLVI QD W/50% PETROLEUM	HYDROCARBON/NAPHTHALENE
<b>CAS#:</b>	91-20-3	
<b>Annual Quantity:</b>	660.00	
<b>Quantity Stored at One Time:</b>	165.00	
<b>Measurement Unit:</b>	GAL	
<b>Carcinogen Indicator:</b>		
<b>Storage Method:</b>	METAL DRUMS, 55 GALLONS	
<b>Material Data Safety Sheet:</b>		
<b>First Hazard Category:</b>	FIRE HAZARD	
<b>Second Hazard Category:</b>	IMMED HEALTH HAZRD	

**DISCLOSURE OF HAZARDOUS MATERIALS STORED AT ESTABLISHMENT**

<b>Chemical Name:</b>	ETHYL ACETATE 99.5%: EHTYLACETATE POLYURETHANE GRADE 99.5%
<b>CAS#:</b>	141-78-6
<b>Annual Quantity:</b>	330.00
<b>Quantity Stored at One Time:</b>	55.00
<b>Measurement Unit:</b>	GAL
<b>Carcinogen Indicator:</b>	
<b>Storage Method:</b>	METAL DRUMS, 55 GALLONS
<b>Material Data Safety Sheet:</b>	
<b>First Hazard Category:</b>	FIRE HAZARD
<b>Second Hazard Category:</b>	IMMED HEALTH HAZRD

**DISCLOSURE OF HAZARDOUS MATERIALS STORED AT ESTABLISHMENT**

<b>Chemical Name:</b>	PROPYLENE GLYCOL PRINT INK
<b>CAS#:</b>	57-55-6
<b>Annual Quantity:</b>	120.00
<b>Quantity Stored at One Time:</b>	60.00
<b>Measurement Unit:</b>	GAL
<b>Carcinogen Indicator:</b>	
<b>Storage Method:</b>	PLASTIC DRUMS 0-5 GALLONS
<b>Material Data Safety Sheet:</b>	
<b>First Hazard Category:</b>	IMMED HEALTH HAZRD
<b>Second Hazard Category:</b>	DELAYD HLTH HAZARD

**DISCLOSURE OF HAZARDOUS MATERIALS STORED AT ESTABLISHMENT**

<b>Chemical Name:</b>	PROPANE
<b>CAS#:</b>	68476-85-7
<b>Annual Quantity:</b>	500.00
<b>Quantity Stored at One Time:</b>	500.00
<b>Measurement Unit:</b>	CFT



# *Environmental FirstSearch*

## *Site Detail Report*

**TARGET SITE:** CANNON ROAD  
CARLSBAD CA 92009

**JOB:** 4062-02  
25.5 MI - BLUE ALIGNMENT

### PERMITS SITE

<b>SEARCH ID:</b> 137	<b>DIST/DIR:</b> 0.07 NE	<b>MAP ID:</b> 23
-----------------------	--------------------------	-------------------

<b>NAME:</b> IPITEK <b>ADDRESS:</b> 2320 FARADAY AV CARLSBAD CA 92008 SAN DIEGO <b>CONTACT:</b> TACAN CORPORATION	<b>REV:</b> 02/06/03 <b>ID1:</b> HE17H29907 <b>ID2:</b> CAD982498917 <b>STATUS:</b> <b>PHONE:</b> (760)438-1010
---	---

**INDUSTRY / FACILITY INFORMATION NAMES**

**Business Description & SIC Code:** *Print Circuit Board 3661*  
**Gas Station:**  
**Fire Department District:**

**PERMIT INFORMATION**

**Permit Number:** *HE17H29907*  
**Inactive / Active Facility Indicator:**  
**Annual Expiration Date:** *Aug 31*  
**Status:**  
**Map Code / Business Plan on File:** *Yes*  
**Business Plan Acceptance Date:** *01/08/2001*

**GENERAL INSPECTION & VIOLATION INFORMATION**

**Inspection Date:** *12/06/1999 0:00:00*  
**Reinspection Date:** *Feb 2001*  
**Inspector Name:** *HENDERSON*  
**Notice of Violation Issued:**  
**Delinquent Flag:**  
**Last Update:** *6/3/01*  
**Last Delinquent Letter:** *10/06/1995 0:00:00*

**PROPERTY OWNER INFORMATION**

**Property Owner Name:**  
**Property Owner Address:** ,

**WASTE STREAMS GENERATED BY BUSINESS**

**Waste Name & Code:** *SOLD/SLDG W HAL ORG>=1000MG/KG (751)*  
**Inspection Date:** *12/6/99*  
**Waste Quantity Present at Inspection:** *100*  
**Annual Quantity:** *100*  
**Measurement Unit:** *LBS*  
**Treatment Method:** *INCINERATION*  
**Storage Method:** *METAL DRUMS 0-5 GALLONS*  
**Carcinogen Indicator:**  
**Hauler:** *UNKNOWN HAZ WST HAULER*  
**Waste Description:** *EPOXY SYRINGES*

**WASTE STREAMS GENERATED BY BUSINESS**

**Waste Name & Code:** *EMPTY CONTNR(LESS THAN 30 GAL) (513)*  
**Inspection Date:** *12/6/99*  
**Waste Quantity Present at Inspection:** *20*  
**Annual Quantity:** *40*  
**Measurement Unit:** *LBS*  
**Treatment Method:** *INCINERATION*  
**Storage Method:** *METAL DRUMS 0-5 GALLONS*  
**Carcinogen Indicator:**  
**Hauler:** *UNKNOWN HAZ WST HAULER*  
**Waste Description:** *CONTAMINATED CONTAINERS*

*- Continued on next page -*

# Environmental FirstSearch Site Detail Report

**TARGET SITE:** CANNON ROAD  
CARLSBAD CA 92009

**JOB:** 4062-02  
25.5 MI - BLUE ALIGNMENT

## PERMITS SITE

**SEARCH ID:** 137    **DIST/DIR:** 0.07 NE    **MAP ID:** 23

<b>NAME:</b> IPITEK <b>ADDRESS:</b> 2320 FARADAY AV CARLSBAD CA 92008 SAN DIEGO <b>CONTACT:</b> TACAN CORPORATION	<b>REV:</b> 02/06/03 <b>ID1:</b> HE17H29907 <b>ID2:</b> CAD982498917 <b>STATUS:</b> <b>PHONE:</b> (760)438-1010
---	---

### WASTE STREAMS GENERATED BY BUSINESS

<b>Waste Name &amp; Code:</b>	<i>OXYGENATED SOLVENTS (212)</i>
<b>Inspection Date:</b>	<i>12/6/99</i>
<b>Waste Quantity Present at Inspection:</b>	<i>20</i>
<b>Annual Quantity:</b>	<i>20</i>
<b>Measurement Unit:</b>	<i>GAL</i>
<b>Treatment Method:</b>	<i>RECYCLE</i>
<b>Storage Method:</b>	<i>PROCESSING EQUIPMENT</i>
<b>Carcinogen Indicator:</b>	
<b>Hauler:</b>	<i>ADVANCED ENVIRONMENTAL IN</i>
<b>Waste Description:</b>	<i>LENIUM ES DEGREASER</i>

### WASTE STREAMS GENERATED BY BUSINESS

<b>Waste Name &amp; Code:</b>	<i>LABORATORY WASTE CHEMICALS (551)</i>
<b>Inspection Date:</b>	<i>12/6/99</i>
<b>Waste Quantity Present at Inspection:</b>	<i>30</i>
<b>Annual Quantity:</b>	<i>30</i>
<b>Measurement Unit:</b>	<i>GAL</i>
<b>Treatment Method:</b>	<i>RECYCLE</i>
<b>Storage Method:</b>	<i>PLASTIC DRUMS 6-110 GALLONS</i>
<b>Carcinogen Indicator:</b>	
<b>Hauler:</b>	<i>ADVANCED ENVIRONMENTAL IN</i>
<b>Waste Description:</b>	<i>LAB PACK</i>

### VIOLATIONS AT TIME OF INSPECTION

<b>Inspection Date:</b>	<i>1/9/98</i>
<b>Violation Item Number:</b>	<i>V001</i>
<b>Waste Code:</b>	
<b>Type of Violation:</b>	<i>GENERAL VIOLATION</i>
<b>Number of Occurances:</b>	<i>01</i>
<b>Violation Definition:</b>	<i>HAZARDOUS WASTE MANIFESTS/RECEIPTS ARE NOT MAINTAINED ON SITE TO DOCUMENT PROPER DISPOSAL OF HAZARDOUS WASTE CCR 66262.40, 66272.1</i>

### VIOLATIONS AT TIME OF INSPECTION

<b>Inspection Date:</b>	<i>1/9/98</i>
<b>Violation Item Number:</b>	<i>V002</i>
<b>Waste Code:</b>	
<b>Type of Violation:</b>	<i>GENERAL VIOLATION</i>
<b>Number of Occurances:</b>	<i>02</i>
<b>Violation Definition:</b>	<i>HAZARDOUS WASTE IS STORED IN EXCESS OF ALLOWABLE TIME PERIOD WITHOUT A STATE PERMIT OR WRITTEN VARIANCE CCR 66262.34</i>

### VIOLATIONS AT TIME OF INSPECTION

<b>Inspection Date:</b>	<i>1/9/98</i>
<b>Violation Item Number:</b>	<i>V003</i>
<b>Waste Code:</b>	
<b>Type of Violation:</b>	<i>GENERAL VIOLATION</i>
<b>Number of Occurances:</b>	<i>01</i>
<b>Violation Definition:</b>	<i>GENERATOR OF A WASTE HAS NOT DETERMINED IF THAT WASTE IS A HAZARDOUS WASTE AS DEFINED BY LAW CCR 66262.11</i>

- Continued on next page -



***Environmental FirstSearch  
Site Detail Report***

**TARGET SITE:** CANNON ROAD  
CARLSBAD CA 92009

**JOB:** 4062-02  
25.5 MI - BLUE ALIGNMENT

**PERMITS SITE**

**SEARCH ID:** 137

**DIST/DIR:** 0.07 NE

**MAP ID:** 23

**NAME:** IPITEK  
**ADDRESS:** 2320 FARADAY AV  
CARLSBAD CA 92008  
SAN DIEGO  
**CONTACT:** TACAN CORPORATION

**REV:** 02/06/03  
**ID1:** HE17H29907  
**ID2:** CAD982498917  
**STATUS:**  
**PHONE:** (760)438-1010

**First Hazard Category:** *SUDDN RLSE OF PRES*  
**Second Hazard Category:** *OTHER*

**DISCLOSURE OF HAZARDOUS MATERIALS STORED AT ESTABLISHMENT**

**Chemical Name:** *OXYGEN*  
**CAS#:** *7782-44-7*  
**Annual Quantity:** *1020.00*  
**Quantity Stored at One Time:** *250.00*  
**Measurement Unit:** *CFT*  
**Carcinogen Indicator:**  
**Storage Method:** *CYLINDERS*  
**Material Data Safety Sheet:**  
**First Hazard Category:** *FIRE HAZARD*  
**Second Hazard Category:** *SUDDN RLSE OF PRES*

*Environmental FirstSearch  
Site Detail Report*

**TARGET SITE:** CANNON ROAD  
CARLSBAD CA 92009

**JOB:** 4062-02  
25.5 MI - BLUE ALIGNMENT

PERMITS SITE

**SEARCH ID:** 138                      **DIST/DIR:** 0.06 NE                      **MAP ID:** 92

<b>NAME:</b> ISIS PHARMACEUTICALS	<b>REV:</b> 08/06/01
<b>ADDRESS:</b> 2292 FARADAY AV	<b>ID1:</b> HE17H34191
CARLSBAD CA 92008	<b>ID2:</b>
SAN DIEGO	<b>STATUS:</b>
<b>CONTACT:</b> ISIS PHARMACEUTICALS	<b>PHONE:</b> ( ) -

DETAILS NOT AVAILABLE

## Environmental FirstSearch Site Detail Report

**TARGET SITE:** CANNON ROAD  
CARLSBAD CA 92009

**JOB:** 4062-02  
25.5 MI - BLUE ALIGNMENT

### PERMITS SITE

**SEARCH ID:** 139                      **DIST/DIR:** 0.08 NE                      **MAP ID:** 93

<b>NAME:</b> ISIS PHARMACEUTICALS	<b>REV:</b> 02/06/03
<b>ADDRESS:</b> 2292 FARADAY AV CARLSBAD CA 92008 SAN DIEGO	<b>ID1:</b> HE17H29451 <b>ID2:</b> CAD982504458
<b>CONTACT:</b> ISIS PHARMACEUTICALS	<b>STATUS:</b> <b>PHONE:</b> (760)931-9200

**INDUSTRY / FACILITY INFORMATION NAMES**

**Business Description & SIC Code:** Biomedical or Biotech 3661  
**Gas Station:** 2  
**Fire Department District:**

**PERMIT INFORMATION**

**Permit Number:** HE17H29451  
**Inactive / Active Facility Indicator:**  
**Annual Expiration Date:** Aug 31  
**Status:**  
**Map Code / Business Plan on File:** Yes  
**Business Plan Acceptance Date:** 01/05/2001

**GENERAL INSPECTION & VIOLATION INFORMATION**

**Inspection Date:** 01/04/2000 0:00:00  
**Reinspection Date:** Mar 2001  
**Inspector Name:** HENDERSON  
**Notice of Violation Issued:**  
**Delinquent Flag:**  
**Last Update:** 6/3/01  
**Last Delinquent Letter:**

**PROPERTY OWNER INFORMATION**

**Property Owner Name:** ISIS PHARMACEUTICALS  
**Property Owner Address:** 2292 FARADAY AVE CARLSBAD, CA 92008

**WASTE STREAMS GENERATED BY BUSINESS**

**Waste Name & Code:** HALOGENATED SOLVENTS (211)  
**Inspection Date:** 1/4/00  
**Waste Quantity Present at Inspection:** 200  
**Annual Quantity:** 4855  
**Measurement Unit:** GAL  
**Treatment Method:** RECYCLE  
**Storage Method:** METAL DRUMS,55 GALLONS  
**Carcinogen Indicator:**  
**Hauler:** CALIF. ADVANCED ENVIRON.  
**Waste Description:** CHLRFM/METH.CHLRD/PHNL/D

**WASTE STREAMS GENERATED BY BUSINESS**

**Waste Name & Code:** INFECTIOUS WASTE, GENERAL (901)  
**Inspection Date:** 1/4/00  
**Waste Quantity Present at Inspection:** 500  
**Annual Quantity:** 13500  
**Measurement Unit:** LBS  
**Treatment Method:** INCINERATION  
**Storage Method:** METAL DRUMS 6-110 GALLONS  
**Carcinogen Indicator:**  
**Hauler:** BFI MEDICAL WASTE SYSTEMS  
**Waste Description:** SHARPS, CULTURES, LAB WST

- Continued on next page -

# *Environmental FirstSearch*

## *Site Detail Report*

**TARGET SITE:** CANNON ROAD  
CARLSBAD CA 92009

**JOB:** 4062-02  
25.5 MI - BLUE ALIGNMENT

### PERMITS SITE

**SEARCH ID:** 139                      **DIST/DIR:** 0.08 NE                      **MAP ID:** 93

<b>NAME:</b> ISIS PHARMACEUTICALS	<b>REV:</b> 02/06/03
<b>ADDRESS:</b> 2292 FARADAY AV CARLSBAD CA 92008 SAN DIEGO	<b>ID1:</b> HE17H29451
<b>CONTACT:</b> ISIS PHARMACEUTICALS	<b>ID2:</b> CAD982504458
	<b>STATUS:</b>
	<b>PHONE:</b> (760)931-9200

**WASTE STREAMS GENERATED BY BUSINESS**

<b>Waste Name &amp; Code:</b>	<i>OXYGENATED SOLVENTS (212)</i>
<b>Inspection Date:</b>	<i>1/4/00</i>
<b>Waste Quantity Present at Inspection:</b>	<i>1200</i>
<b>Annual Quantity:</b>	<i>12735</i>
<b>Measurement Unit:</b>	<i>GAL</i>
<b>Treatment Method:</b>	<i>RECYCLE</i>
<b>Storage Method:</b>	<i>METAL DRUMS,55 GALLONS</i>
<b>Carcinogen Indicator:</b>	
<b>Hauler:</b>	<i>CALIF. ADVANCED ENVIRON.</i>
<b>Waste Description:</b>	<i>METHANOL, ACETONITRILE,TO</i>

**WASTE STREAMS GENERATED BY BUSINESS**

<b>Waste Name &amp; Code:</b>	<i>LABORATORY WASTE CHEMICALS (551)</i>
<b>Inspection Date:</b>	<i>1/4/00</i>
<b>Waste Quantity Present at Inspection:</b>	<i>55</i>
<b>Annual Quantity:</b>	<i>450</i>
<b>Measurement Unit:</b>	<i>GAL</i>
<b>Treatment Method:</b>	<i>RECYCLE</i>
<b>Storage Method:</b>	<i>METAL DRUMS,55 GALLONS</i>
<b>Carcinogen Indicator:</b>	
<b>Hauler:</b>	<i>CALIF. ADVANCED ENVIRON.</i>
<b>Waste Description:</b>	<i>CHRMATGRAPHY RSN &amp; SILICA</i>

**WASTE STREAMS GENERATED BY BUSINESS**

<b>Waste Name &amp; Code:</b>	<i>PHOTOCHEM/PHOTOPROC WASTE (541)</i>
<b>Inspection Date:</b>	<i>1/4/00</i>
<b>Waste Quantity Present at Inspection:</b>	<i>10</i>
<b>Annual Quantity:</b>	<i>125</i>
<b>Measurement Unit:</b>	<i>GAL</i>
<b>Treatment Method:</b>	<i>RECYCLE</i>
<b>Storage Method:</b>	<i>PLASTIC DRUMS 0-5 GALLONS</i>
<b>Carcinogen Indicator:</b>	
<b>Hauler:</b>	<i>MERRY X-RAY CHEMICAL CORP</i>
<b>Waste Description:</b>	<i>PHOTO CHEM WSTE, MERRY XR</i>

**WASTE STREAMS GENERATED BY BUSINESS**

<b>Waste Name &amp; Code:</b>	<i>OFF-SPEC,AGED,SURPLUS ORGANICS (331)</i>
<b>Inspection Date:</b>	<i>1/4/00</i>
<b>Waste Quantity Present at Inspection:</b>	<i>100</i>
<b>Annual Quantity:</b>	<i>1750</i>
<b>Measurement Unit:</b>	<i>LBS</i>
<b>Treatment Method:</b>	<i>LANDFILL</i>
<b>Storage Method:</b>	<i>METAL DRUMS,55 GALLONS</i>
<b>Carcinogen Indicator:</b>	
<b>Hauler:</b>	<i>CALIF. ADVANCED ENVIRON.</i>
<b>Waste Description:</b>	<i>SILICA GEL</i>

**WASTE STREAMS GENERATED BY BUSINESS**

<b>Waste Name &amp; Code:</b>	<i>INFECTIOUS WASTE, SHARPS (902)</i>
<b>Inspection Date:</b>	<i>1/4/00</i>

*- Continued on next page -*

# Environmental FirstSearch Site Detail Report

**TARGET SITE:** CANNON ROAD  
CARLSBAD CA 92009

**JOB:** 4062-02  
25.5 MI - BLUE ALIGNMENT

## PERMITS SITE

**SEARCH ID:** 139                      **DIST/DIR:** 0.08 NE                      **MAP ID:** 93

<b>NAME:</b> ISIS PHARMACEUTICALS <b>ADDRESS:</b> 2292 FARADAY AV CARLSBAD CA 92008 SAN DIEGO <b>CONTACT:</b> ISIS PHARMACEUTICALS	<b>REV:</b> 02/06/03 <b>ID1:</b> HE17H29451 <b>ID2:</b> CAD982504458 <b>STATUS:</b> <b>PHONE:</b> (760)931-9200
--	---

**Waste Quantity Present at Inspection:** 10  
**Annual Quantity:** 285  
**Measurement Unit:** LBS  
**Treatment Method:** INCINERATION  
**Storage Method:** FIBER/PLSTIC BOXES,CRTNS,CASES  
**Carcinogen Indicator:**  
**Hauler:** BFI MEDICAL WASTE SYSTEMS  
**Waste Description:** SHARPS

**WASTE STREAMS GENERATED BY BUSINESS**

**Waste Name & Code:** LABORATORY WASTE CHEMICALS (551)  
**Inspection Date:** 1/4/00  
**Waste Quantity Present at Inspection:** 170  
**Annual Quantity:** 390  
**Measurement Unit:** LBS  
**Treatment Method:** RECYCLE  
**Storage Method:** METAL DRUMS 6-110 GALLONS  
**Carcinogen Indicator:**  
**Hauler:** CALIF. ADVANCED ENVIRON.  
**Waste Description:** FLAM LIQ SLD, MTYL ALKLS

**WASTE STREAMS GENERATED BY BUSINESS**

**Waste Name & Code:** WASTE OIL & MIXED OIL (221)  
**Inspection Date:** 1/4/00  
**Waste Quantity Present at Inspection:** 55  
**Annual Quantity:** 110  
**Measurement Unit:** GAL  
**Treatment Method:** RECYCLE  
**Storage Method:** METAL DRUMS,55 GALLONS  
**Carcinogen Indicator:**  
**Hauler:** CALIF. ADVANCED ENVIRON.  
**Waste Description:** USED OIL

**WASTE STREAMS GENERATED BY BUSINESS**

**Waste Name & Code:** AQUEOUS SOL N W/ 10% ORG RESID (133)  
**Inspection Date:** 1/4/00  
**Waste Quantity Present at Inspection:** 300  
**Annual Quantity:** 3600  
**Measurement Unit:** GAL  
**Treatment Method:** INCINERATION  
**Storage Method:** METAL DRUMS,55 GALLONS  
**Carcinogen Indicator:**  
**Hauler:** CALIF. ADVANCED ENVIRON.  
**Waste Description:** AQUEOUS WASTE W/ ORGANICS

**VIOLATIONS AT TIME OF INSPECTION**

**Inspection Date:** 1/4/00  
**Violation Item Number:** V001  
**Waste Code:**  
**Type of Violation:** GENERAL VIOLATION  
**Number of Occurances:** 01

- Continued on next page -



## Environmental FirstSearch Site Detail Report

**TARGET SITE:** CANNON ROAD  
CARLSBAD CA 92009

**JOB:** 4062-02  
25.5 MI - BLUE ALIGNMENT

### PERMITS SITE

**SEARCH ID:** 139    **DIST/DIR:** 0.08 NE    **MAP ID:** 93

<p><b>NAME:</b> ISIS PHARMACEUTICALS <b>ADDRESS:</b> 2292 FARADAY AV CARLSBAD CA 92008 SAN DIEGO <b>CONTACT:</b> ISIS PHARMACEUTICALS</p>	<p><b>REV:</b> 02/06/03 <b>ID1:</b> HE17H29451 <b>ID2:</b> CAD982504458 <b>STATUS:</b> <b>PHONE:</b> (760)931-9200</p>	
---	--	--

**Violation Definition:** *GENERATOR DID NOT STORE SHARPS WASTE IN APPROVED AND PROPERLY MARKED SHARPS CONTAINER. 118275*

**VIOLATIONS AT TIME OF INSPECTION**

**Inspection Date:** 2/11/98  
**Violation Item Number:** V001  
**Waste Code:**  
**Type of Violation:** *GENERAL VIOLATION*  
**Number of Occurances:** 01  
**Violation Definition:** *HAZARDOUS MATERIALS HAVE NOT BEEN ADEQUATELY LABELED WITHIN 10 DAYS AND ARE NOW DECLARED HAZARDOUS WASTE HSC 25124(E)*

**VIOLATIONS AT TIME OF INSPECTION**

**Inspection Date:** 2/11/98  
**Violation Item Number:** V002  
**Waste Code:**  
**Type of Violation:** *GENERAL VIOLATION*  
**Number of Occurances:** 01  
**Violation Definition:** *MEDICAL WASTE MGMT. PLAN HAS NOT BEEN SUBMITTED TO COUNTY HMMD (ANNUAL REQUIREMENT) 68.1206 AND 117935*

**DISCLOSURE OF HAZARDOUS MATERIALS STORED AT ESTABLISHMENT**

**Chemical Name:** *ACETIC ANHYDRIDE*  
**CAS#:** 108247  
**Annual Quantity:** 660.00  
**Quantity Stored at One Time:** 165.00  
**Measurement Unit:** GAL  
**Carcinogen Indicator:**  
**Storage Method:** *PLASTIC DRUMS, 55 GALLONS*  
**Material Data Safety Sheet:**  
**First Hazard Category:** *FIRE HAZARD*  
**Second Hazard Category:** *IMMEDIATE HEALTH HAZARD*

**DISCLOSURE OF HAZARDOUS MATERIALS STORED AT ESTABLISHMENT**

**Chemical Name:** *ACETONITRILE*  
**CAS#:** 75058  
**Annual Quantity:** 26420.00  
**Quantity Stored at One Time:** 991.00  
**Measurement Unit:** GAL  
**Carcinogen Indicator:**  
**Storage Method:** *PORTABLE TANKS*  
**Material Data Safety Sheet:**  
**First Hazard Category:** *FIRE HAZARD*  
**Second Hazard Category:** *IMMEDIATE HEALTH HAZARD*

**DISCLOSURE OF HAZARDOUS MATERIALS STORED AT ESTABLISHMENT**

**Chemical Name:** *AMMONIUM HYDROXIDE*  
**CAS#:** 1336216  
**Annual Quantity:** 220.00  
**Quantity Stored at One Time:** 110.00  
**Measurement Unit:** GAL

- Continued on next page -





**Environmental FirstSearch  
Site Detail Report**

**TARGET SITE:** CANNON ROAD  
CARLSBAD CA 92009

**JOB:** 4062-02  
25.5 MI - BLUE ALIGNMENT

PERMITS SITE

**SEARCH ID:** 139                                      **DIST/DIR:** 0.08 NE                                      **MAP ID:** 93

<b>NAME:</b> ISIS PHARMACEUTICALS	<b>REV:</b> 02/06/03
<b>ADDRESS:</b> 2292 FARADAY AV	<b>ID1:</b> HE17H29451
CARLSBAD CA 92008	<b>ID2:</b> CAD982504458
SAN DIEGO	<b>STATUS:</b>
<b>CONTACT:</b> ISIS PHARMACEUTICALS	<b>PHONE:</b> (760)931-9200

**DISCLOSURE OF HAZARDOUS MATERIALS STORED AT ESTABLISHMENT**

<b>Chemical Name:</b>	OXYGEN GAS
<b>CAS#:</b>	7782447
<b>Annual Quantity:</b>	933.00
<b>Quantity Stored at One Time:</b>	622.00
<b>Measurement Unit:</b>	CFT
<b>Carcinogen Indicator:</b>	
<b>Storage Method:</b>	CYLINDERS
<b>Material Data Safety Sheet:</b>	
<b>First Hazard Category:</b>	FIRE HAZARD
<b>Second Hazard Category:</b>	SUDDN RLSE OF PRES

**DISCLOSURE OF HAZARDOUS MATERIALS STORED AT ESTABLISHMENT**

<b>Chemical Name:</b>	3-PICOLINE
<b>CAS#:</b>	108996
<b>Annual Quantity:</b>	880.00
<b>Quantity Stored at One Time:</b>	220.00
<b>Measurement Unit:</b>	GAL
<b>Carcinogen Indicator:</b>	
<b>Storage Method:</b>	METAL DRUMS,55 GALLONS
<b>Material Data Safety Sheet:</b>	
<b>First Hazard Category:</b>	FIRE HAZARD
<b>Second Hazard Category:</b>	IMMED HEALTH HAZRD

**DISCLOSURE OF HAZARDOUS MATERIALS STORED AT ESTABLISHMENT**

<b>Chemical Name:</b>	PYRIDINE
<b>CAS#:</b>	110861
<b>Annual Quantity:</b>	880.00
<b>Quantity Stored at One Time:</b>	220.00
<b>Measurement Unit:</b>	GAL
<b>Carcinogen Indicator:</b>	
<b>Storage Method:</b>	METAL DRUMS,55 GALLONS
<b>Material Data Safety Sheet:</b>	
<b>First Hazard Category:</b>	FIRE HAZARD
<b>Second Hazard Category:</b>	IMMED HEALTH HAZRD

**DISCLOSURE OF HAZARDOUS MATERIALS STORED AT ESTABLISHMENT**

<b>Chemical Name:</b>	TOLUENE
<b>CAS#:</b>	108883
<b>Annual Quantity:</b>	9511.00
<b>Quantity Stored at One Time:</b>	528.00
<b>Measurement Unit:</b>	GAL
<b>Carcinogen Indicator:</b>	
<b>Storage Method:</b>	PORTABLE TANKS
<b>Material Data Safety Sheet:</b>	
<b>First Hazard Category:</b>	FIRE HAZARD
<b>Second Hazard Category:</b>	IMMED HEALTH HAZRD

**DISCLOSURE OF HAZARDOUS MATERIALS STORED AT ESTABLISHMENT**

<b>Chemical Name:</b>	DIESEL FUEL
<b>CAS#:</b>	70892103

- Continued on next page -

*Environmental FirstSearch  
Site Detail Report*

**TARGET SITE:** CANNON ROAD  
CARLSBAD CA 92009

**JOB:** 4062-02  
25.5 MI - BLUE ALIGNMENT

PERMITS SITE

**SEARCH ID:** 139

**DIST/DIR:** 0.08 NE

**MAP ID:** 93

**NAME:** ISIS PHARMACEUTICALS  
**ADDRESS:** 2292 FARADAY AV  
CARLSBAD CA 92008  
SAN DIEGO  
**CONTACT:** ISIS PHARMACEUTICALS

**REV:** 02/06/03  
**ID1:** HE17H29451  
**ID2:** CAD982504458  
**STATUS:**  
**PHONE:** (760)931-9200

**Annual Quantity:** 1110.00  
**Quantity Stored at One Time:** 555.00  
**Measurement Unit:** GAL  
**Carcinogen Indicator:**  
**Storage Method:** ABVGR TNK,STEEL 10-1000 G  
**Material Data Safety Sheet:**  
**First Hazard Category:** FIRE HAZARD  
**Second Hazard Category:**

**DISCLOSURE OF HAZARDOUS MATERIALS STORED AT ESTABLISHMENT**

**Chemical Name:** ARGON  
**CAS#:** 7440-37-1  
**Annual Quantity:** 40068.00  
**Quantity Stored at One Time:** 10017.00  
**Measurement Unit:** CFT  
**Carcinogen Indicator:**  
**Storage Method:** CYLINDERS  
**Material Data Safety Sheet:**  
**First Hazard Category:** SUDDN RLSE OF PRES  
**Second Hazard Category:** OTHER

**DISCLOSURE OF HAZARDOUS MATERIALS STORED AT ESTABLISHMENT**

**Chemical Name:** CARBON DIOXIDE  
**CAS#:** 124-38-9  
**Annual Quantity:** 6220.00  
**Quantity Stored at One Time:** 301.00  
**Measurement Unit:** CFT  
**Carcinogen Indicator:**  
**Storage Method:** CYLINDERS  
**Material Data Safety Sheet:**  
**First Hazard Category:** SUDDN RLSE OF PRES  
**Second Hazard Category:** OTHER

**DISCLOSURE OF HAZARDOUS MATERIALS STORED AT ESTABLISHMENT**

**Chemical Name:** COMPRESSED AIR  
**CAS#:** 25635-88-5  
**Annual Quantity:** 933.00  
**Quantity Stored at One Time:** 933.00  
**Measurement Unit:** CFT  
**Carcinogen Indicator:**  
**Storage Method:** CYLINDERS  
**Material Data Safety Sheet:**  
**First Hazard Category:** SUDDN RLSE OF PRES  
**Second Hazard Category:** OTHER

**DISCLOSURE OF HAZARDOUS MATERIALS STORED AT ESTABLISHMENT**

**Chemical Name:** HELIUM  
**CAS#:** 7440-59-7  
**Annual Quantity:** 19593.00  
**Quantity Stored at One Time:** 6531.00  
**Measurement Unit:** CFT

- Continued on next page -

# Environmental FirstSearch Site Detail Report

**TARGET SITE:** CANNON ROAD  
CARLSBAD CA 92009

**JOB:** 4062-02  
25.5 MI - BLUE ALIGNMENT

## PERMITS SITE

<b>SEARCH ID:</b> 139	<b>DIST/DIR:</b> 0.08 NE	<b>MAP ID:</b> 93
<b>NAME:</b> ISIS PHARMACEUTICALS	<b>REV:</b> 02/06/03	
<b>ADDRESS:</b> 2292 FARADAY AV CARLSBAD CA 92008 SAN DIEGO	<b>ID1:</b> HE17H29451	
<b>CONTACT:</b> ISIS PHARMACEUTICALS	<b>ID2:</b> CAD982504458	
	<b>STATUS:</b>	
	<b>PHONE:</b> (760)931-9200	

**Carcinogen Indicator:**  
**Storage Method:** CYLINDERS  
**Material Data Safety Sheet:**  
**First Hazard Category:** SUDDN RLSE OF PRES  
**Second Hazard Category:** OTHER

### DISCLOSURE OF HAZARDOUS MATERIALS STORED AT ESTABLISHMENT

**Chemical Name:** HYDROGEN  
**CAS#:** 1333-74-0  
**Annual Quantity:** 622.00  
**Quantity Stored at One Time:** 622.00  
**Measurement Unit:** CFT  
**Carcinogen Indicator:**  
**Storage Method:** CYLINDERS  
**Material Data Safety Sheet:**  
**First Hazard Category:** FIRE HAZARD  
**Second Hazard Category:** OTHER

### DISCLOSURE OF HAZARDOUS MATERIALS STORED AT ESTABLISHMENT

**Chemical Name:** NITROGEN  
**CAS#:** 7727-37-9  
**Annual Quantity:** 16172.00  
**Quantity Stored at One Time:** 8086.00  
**Measurement Unit:** CFT  
**Carcinogen Indicator:**  
**Storage Method:** CYLINDERS  
**Material Data Safety Sheet:**  
**First Hazard Category:** SUDDN RLSE OF PRES  
**Second Hazard Category:** OTHER

### DISCLOSURE OF HAZARDOUS MATERIALS STORED AT ESTABLISHMENT

**Chemical Name:** LIQUID NITROGEN  
**CAS#:** 7727-37-9  
**Annual Quantity:** 5408.00  
**Quantity Stored at One Time:** 486.00  
**Measurement Unit:** GAL  
**Carcinogen Indicator:**  
**Storage Method:** CYLINDERS  
**Material Data Safety Sheet:**  
**First Hazard Category:** SUDDN RLSE OF PRES  
**Second Hazard Category:** OTHER

### DISCLOSURE OF HAZARDOUS MATERIALS STORED AT ESTABLISHMENT

**Chemical Name:** OXYGEN  
**CAS#:** 7782-44-7  
**Annual Quantity:** 933.00  
**Quantity Stored at One Time:** 622.00  
**Measurement Unit:** CFT  
**Carcinogen Indicator:**  
**Storage Method:** CYLINDERS  
**Material Data Safety Sheet:**

- Continued on next page -

***Environmental FirstSearch  
Site Detail Report***

**TARGET SITE:**    CANNON ROAD  
CARLSBAD CA 92009

**JOB:**    4062-02  
25.5 MI - BLUE ALIGNMENT

PERMITS SITE

**SEARCH ID:** 139                                    **DIST/DIR:** 0.08 NE                                    **MAP ID:** 93

<b>NAME:</b> ISIS PHARMACEUTICALS	<b>REV:</b> 02/06/03
<b>ADDRESS:</b> 2292 FARADAY AV	<b>ID1:</b> HE17H29451
CARLSBAD CA 92008	<b>ID2:</b> CAD982504458
SAN DIEGO	<b>STATUS:</b>
<b>CONTACT:</b> ISIS PHARMACEUTICALS	<b>PHONE:</b> (760)931-9200

**First Hazard Category:**                        *SUDDN RLSE OF PRES*  
**Second Hazard Category:**                    *FIRE HAZARD*

**DISCLOSURE OF HAZARDOUS MATERIALS STORED AT ESTABLISHMENT**

<b>Chemical Name:</b>	<i>ACETONITRILE</i>
<b>CAS#:</b>	<i>75-05-8</i>
<b>Annual Quantity:</b>	<i>26420.00</i>
<b>Quantity Stored at One Time:</b>	<i>991.00</i>
<b>Measurement Unit:</b>	<i>GAL</i>
<b>Carcinogen Indicator:</b>	
<b>Storage Method:</b>	<i>METAL DRUMS 6-110 GALLONS</i>
<b>Material Data Safety Sheet:</b>	
<b>First Hazard Category:</b>	<i>FIRE HAZARD</i>
<b>Second Hazard Category:</b>	<i>IMMED HEALTH HAZRD</i>

**DISCLOSURE OF HAZARDOUS MATERIALS STORED AT ESTABLISHMENT**

<b>Chemical Name:</b>	<i>METHANOL</i>
<b>CAS#:</b>	<i>67-56-1</i>
<b>Annual Quantity:</b>	<i>2191.00</i>
<b>Quantity Stored at One Time:</b>	<i>210.00</i>
<b>Measurement Unit:</b>	<i>GAL</i>
<b>Carcinogen Indicator:</b>	
<b>Storage Method:</b>	<i>GLASS BOTTLES</i>
<b>Material Data Safety Sheet:</b>	
<b>First Hazard Category:</b>	<i>FIRE HAZARD</i>
<b>Second Hazard Category:</b>	<i>IMMED HEALTH HAZRD</i>

**DISCLOSURE OF HAZARDOUS MATERIALS STORED AT ESTABLISHMENT**

<b>Chemical Name:</b>	<i>TETRAHYDROFURAN</i>
<b>CAS#:</b>	<i>109-99-9</i>
<b>Annual Quantity:</b>	<i>1295.00</i>
<b>Quantity Stored at One Time:</b>	<i>146.00</i>
<b>Measurement Unit:</b>	<i>GAL</i>
<b>Carcinogen Indicator:</b>	
<b>Storage Method:</b>	<i>GLASS BOTTLES</i>
<b>Material Data Safety Sheet:</b>	
<b>First Hazard Category:</b>	<i>FIRE HAZARD</i>
<b>Second Hazard Category:</b>	<i>IMMED HEALTH HAZRD</i>

**DISCLOSURE OF HAZARDOUS MATERIALS STORED AT ESTABLISHMENT**

<b>Chemical Name:</b>	<i>HYDRODEN CHLORIDE</i>
<b>CAS#:</b>	<i>7647-01-0</i>
<b>Annual Quantity:</b>	<i>4200.00</i>
<b>Quantity Stored at One Time:</b>	<i>1518.00</i>
<b>Measurement Unit:</b>	<i>CFT</i>
<b>Carcinogen Indicator:</b>	
<b>Storage Method:</b>	<i>CYLINDERS</i>
<b>Material Data Safety Sheet:</b>	
<b>First Hazard Category:</b>	<i>SUDDN RLSE OF PRES</i>
<b>Second Hazard Category:</b>	<i>IMMED HEALTH HAZRD</i>

- Continued on next page -

**Environmental FirstSearch  
Site Detail Report**

**TARGET SITE:** CANNON ROAD  
CARLSBAD CA 92009

**JOB:** 4062-02  
25.5 MI - BLUE ALIGNMENT

**PERMITS SITE**

**SEARCH ID:** 139                      **DIST/DIR:** 0.08 NE                      **MAP ID:** 93

<b>NAME:</b>	ISIS PHARMACEUTICALS	<b>REV:</b>	02/06/03
<b>ADDRESS:</b>	2292 FARADAY AV CARLSBAD CA 92008 SAN DIEGO	<b>ID1:</b>	HE17H29451
<b>CONTACT:</b>	ISIS PHARMACEUTICALS	<b>ID2:</b>	CAD982504458
		<b>STATUS:</b>	
		<b>PHONE:</b>	(760)931-9200

**DISCLOSURE OF HAZARDOUS MATERIALS STORED AT ESTABLISHMENT**

<b>Chemical Name:</b>	DIESEL
<b>CAS#:</b>	684-76-346
<b>Annual Quantity:</b>	140.00
<b>Quantity Stored at One Time:</b>	70.00
<b>Measurement Unit:</b>	GAL
<b>Carcinogen Indicator:</b>	
<b>Storage Method:</b>	PROCESSING EQUIPMENT
<b>Material Data Safety Sheet:</b>	
<b>First Hazard Category:</b>	FIRE HAZARD
<b>Second Hazard Category:</b>	IMMED HEALTH HAZRD

**DISCLOSURE OF HAZARDOUS MATERIALS STORED AT ESTABLISHMENT**

<b>Chemical Name:</b>	ACETYLENE
<b>CAS#:</b>	74-86-2
<b>Annual Quantity:</b>	530.00
<b>Quantity Stored at One Time:</b>	530.00
<b>Measurement Unit:</b>	CFT
<b>Carcinogen Indicator:</b>	
<b>Storage Method:</b>	CYLINDERS
<b>Material Data Safety Sheet:</b>	
<b>First Hazard Category:</b>	FIRE HAZARD
<b>Second Hazard Category:</b>	IMMED HEALTH HAZRD

**DISCLOSURE OF HAZARDOUS MATERIALS STORED AT ESTABLISHMENT**

<b>Chemical Name:</b>	VACUUM PUMP OIL
<b>CAS#:</b>	54996-08-1
<b>Annual Quantity:</b>	82.00
<b>Quantity Stored at One Time:</b>	82.00
<b>Measurement Unit:</b>	GAL
<b>Carcinogen Indicator:</b>	
<b>Storage Method:</b>	PLASTIC DRUMS 0-5 GALLONS
<b>Material Data Safety Sheet:</b>	
<b>First Hazard Category:</b>	FIRE HAZARD
<b>Second Hazard Category:</b>	IMMED HEALTH HAZRD

**DISCLOSURE OF HAZARDOUS MATERIALS STORED AT ESTABLISHMENT**

<b>Chemical Name:</b>	AMMONIUM HYDROXIDE
<b>CAS#:</b>	7664-41-7
<b>Annual Quantity:</b>	220.00
<b>Quantity Stored at One Time:</b>	110.00
<b>Measurement Unit:</b>	GAL
<b>Carcinogen Indicator:</b>	
<b>Storage Method:</b>	METAL DRUMS,55 GALLONS
<b>Material Data Safety Sheet:</b>	
<b>First Hazard Category:</b>	FIRE HAZARD
<b>Second Hazard Category:</b>	IMMED HEALTH HAZRD

**DISCLOSURE OF HAZARDOUS MATERIALS STORED AT ESTABLISHMENT**

<b>Chemical Name:</b>	ETHANOL
<b>CAS#:</b>	64-17-5

- Continued on next page -



*Environmental FirstSearch  
Site Detail Report*

**TARGET SITE:** CANNON ROAD  
CARLSBAD CA 92009

**JOB:** 4062-02  
25.5 MI - BLUE ALIGNMENT

PERMITS SITE

**SEARCH ID:** 139

**DIST/DIR:** 0.08 NE

**MAP ID:** 93

**NAME:** ISIS PHARMACEUTICALS  
**ADDRESS:** 2292 FARADAY AV  
CARLSBAD CA 92008  
SAN DIEGO  
**CONTACT:** ISIS PHARMACEUTICALS

**REV:** 02/06/03  
**ID1:** HE17H29451  
**ID2:** CAD982504458  
**STATUS:**  
**PHONE:** (760)931-9200

**Annual Quantity:** 935.00  
**Quantity Stored at One Time:** 935.00  
**Measurement Unit:** GAL  
**Carcinogen Indicator:**  
**Storage Method:** PORTABLE TANKS  
**Material Data Safety Sheet:**  
**First Hazard Category:** FIRE HAZARD  
**Second Hazard Category:** IMMED HEALTH HAZRD

**DISCLOSURE OF HAZARDOUS MATERIALS STORED AT ESTABLISHMENT**

**Chemical Name:** HYDROFLOUROCARBON  
**CAS#:** 75-45-6  
**Annual Quantity:** 2741.00  
**Quantity Stored at One Time:** 2741.00  
**Measurement Unit:** CFT  
**Carcinogen Indicator:**  
**Storage Method:** CYLINDERS  
**Material Data Safety Sheet:**  
**First Hazard Category:** SUDDN RLSE OF PRES  
**Second Hazard Category:** OTHER

**DISCLOSURE OF HAZARDOUS MATERIALS STORED AT ESTABLISHMENT**

**Chemical Name:** CARCINOGEN AND/OR REPRO TOXIN LESS THAN STATE DISCLOSURE  
*AMTS/ARE/MAY BE ON*  
**CAS#:** CARCINOGEN  
**Annual Quantity:** 1.00  
**Quantity Stored at One Time:** 1.00  
**Measurement Unit:** CFT  
**Carcinogen Indicator:**  
**Storage Method:** INVALID CODE  
**Material Data Safety Sheet:**  
**First Hazard Category:** DELAYD HLTH HAZARD  
**Second Hazard Category:** XTREMLY HAZRDS-CFR

**DISCLOSURE OF HAZARDOUS MATERIALS STORED AT ESTABLISHMENT**

**Chemical Name:** CHLORINE  
**CAS#:** 7782-50-5  
**Annual Quantity:** 4500000.00  
**Quantity Stored at One Time:** 454000.00  
**Measurement Unit:** ML  
**Carcinogen Indicator:**  
**Storage Method:** GLASS BOTTLES  
**Material Data Safety Sheet:**  
**First Hazard Category:** XTREMLY HAZRDS-CFR  
**Second Hazard Category:** IMMED HEALTH HAZRD

**DISCLOSURE OF HAZARDOUS MATERIALS STORED AT ESTABLISHMENT**

**Chemical Name:** PHOSGENE  
**CAS#:** 74-44-5  
**Annual Quantity:** 1000.00  
**Quantity Stored at One Time:** 1000.00

*- Continued on next page -*

**Environmental FirstSearch**  
**Site Detail Report**

**TARGET SITE:** CANNON ROAD  
CARLSBAD CA 92009

**JOB:** 4062-02  
25.5 MI - BLUE ALIGNMENT

PERMITS SITE

**SEARCH ID:** 139

**DIST/DIR:** 0.08 NE

**MAP ID:** 93

**NAME:** ISIS PHARMACEUTICALS  
**ADDRESS:** 2292 FARADAY AV  
CARLSBAD CA 92008  
SAN DIEGO  
**CONTACT:** ISIS PHARMACEUTICALS

**REV:** 02/06/03  
**ID1:** HE17H29451  
**ID2:** CAD982504458  
**STATUS:**  
**PHONE:** (760)931-9200

**Measurement Unit:** ML  
**Carcinogen Indicator:**  
**Storage Method:** GLASS BOTTLES  
**Material Data Safety Sheet:**  
**First Hazard Category:** XTREMLY HAZRDS-CFR  
**Second Hazard Category:** IMMED HEALTH HAZRD

**DISCLOSURE OF HAZARDOUS MATERIALS STORED AT ESTABLISHMENT**

**Chemical Name:** BORON TRICHLORIDE  
**CAS#:** 1294-34-5  
**Annual Quantity:** 1000.00  
**Quantity Stored at One Time:** 1000.00  
**Measurement Unit:** ML  
**Carcinogen Indicator:**  
**Storage Method:** GLASS BOTTLES  
**Material Data Safety Sheet:**  
**First Hazard Category:** XTREMLY HAZRDS-CFR  
**Second Hazard Category:** IMMED HEALTH HAZRD

**DISCLOSURE OF HAZARDOUS MATERIALS STORED AT ESTABLISHMENT**

**Chemical Name:** ACETYLENE  
**CAS#:** 74-86-2  
**Annual Quantity:** 530.00  
**Quantity Stored at One Time:** 530.00  
**Measurement Unit:** CFT  
**Carcinogen Indicator:**  
**Storage Method:** CYLINDERS  
**Material Data Safety Sheet:**  
**First Hazard Category:** SUDDN RLSE OF PRES  
**Second Hazard Category:** IMMED HEALTH HAZRD

**DISCLOSURE OF HAZARDOUS MATERIALS STORED AT ESTABLISHMENT**

**Chemical Name:** HYDROGEN BROMIDE  
**CAS#:** 1333-74-0  
**Annual Quantity:** 10.00  
**Quantity Stored at One Time:** 5.00  
**Measurement Unit:** CFT  
**Carcinogen Indicator:**  
**Storage Method:** CYLINDERS  
**Material Data Safety Sheet:**  
**First Hazard Category:** XTREMLY HAZRDS-CFR  
**Second Hazard Category:** IMMED HEALTH HAZRD

**DISCLOSURE OF HAZARDOUS MATERIALS STORED AT ESTABLISHMENT**

**Chemical Name:** HYDROGEN SULFIDE  
**CAS#:** 7783-06-4  
**Annual Quantity:** 12.00  
**Quantity Stored at One Time:** 5.00  
**Measurement Unit:** CFT  
**Carcinogen Indicator:**  
**Storage Method:** CYLINDERS

## *Environmental FirstSearch*

### *Site Detail Report*

**TARGET SITE:** CANNON ROAD  
CARLSBAD CA 92009

**JOB:** 4062-02  
25.5 MI - BLUE ALIGNMENT

#### PERMITS SITE

<b>SEARCH ID:</b> 140	<b>DIST/DIR:</b> 0.00 --	<b>MAP ID:</b> 14
-----------------------	--------------------------	-------------------

<b>NAME:</b> ISIS PHARMACEUTICALS <b>ADDRESS:</b> 1896 RUTHERFORD RD CARLSBAD CA 92008 SAN DIEGO <b>CONTACT:</b> ISIS PHARMACEUTICALS	<b>REV:</b> 02/06/03 <b>ID1:</b> HE17H36889 <b>ID2:</b> CAR000017459 <b>STATUS:</b> <b>PHONE:</b> (760)603-2341
---	---

**INDUSTRY / FACILITY INFORMATION NAMES**

**Business Description & SIC Code:** *Biomedical or Biotech*  
**Gas Station:**  
**Fire Department District:**

**PERMIT INFORMATION**

**Permit Number:** *HE17H36889*  
**Inactive / Active Facility Indicator:**  
**Annual Expiration Date:** *Jun 30*  
**Status:**  
**Map Code / Business Plan on File:**  
**Business Plan Acceptance Date:** *01/05/2001*

**GENERAL INSPECTION & VIOLATION INFORMATION**

**Inspection Date:** *01/03/2000 0:00:00*  
**Reinspection Date:** *Mar 2001*  
**Inspector Name:** *HENDERSON*  
**Notice of Violation Issued:**  
**Delinquent Flag:**  
**Last Update:** *5/20/01*  
**Last Delinquent Letter:** *08/11/1998 0:00:00*

**PROPERTY OWNER INFORMATION**

**Property Owner Name:**  
**Property Owner Address:** ,

**WASTE STREAMS GENERATED BY BUSINESS**

**Waste Name & Code:** *LIQ WHALOG ORG >OR= 1000MG/L (741)*  
**Inspection Date:** *1/3/00*  
**Waste Quantity Present at Inspection:** *60*  
**Annual Quantity:** *240*  
**Measurement Unit:** *GAL*  
**Treatment Method:** *RECYCLE*  
**Storage Method:** *PLASTIC DRUMS,30 GALLONS*  
**Carcinogen Indicator:**  
**Hauler:** *ADVANCED ENV. TECHNIC*  
**Waste Description:** *MTHYLEN CHLORD, CHLOROFRM*

**WASTE STREAMS GENERATED BY BUSINESS**

**Waste Name & Code:** *OXYGENATED SOLVENTS (212)*  
**Inspection Date:** *1/3/00*  
**Waste Quantity Present at Inspection:** *30*  
**Annual Quantity:** *90*  
**Measurement Unit:** *GAL*  
**Treatment Method:** *INCINERATION*  
**Storage Method:** *PLASTIC DRUMS,30 GALLONS*  
**Carcinogen Indicator:**  
**Hauler:** *ADVANCED ENV. TECHNIC*  
**Waste Description:** *METHANOL, TOLUENE*

- Continued on next page -

***Environmental FirstSearch  
Site Detail Report***

**TARGET SITE:** CANNON ROAD  
CARLSBAD CA 92009

**JOB:** 4062-02  
25.5 MI - BLUE ALIGNMENT

**PERMITS SITE**

**SEARCH ID:** 140                                      **DIST/DIR:** 0.00 --                                      **MAP ID:** 14

<b>NAME:</b> ISIS PHARMACEUTICALS	<b>REV:</b> 02/06/03
<b>ADDRESS:</b> 1896 RUTHERFORD RD	<b>ID1:</b> HE17H36889
CARLSBAD CA 92008	<b>ID2:</b> CAR000017459
SAN DIEGO	<b>STATUS:</b>
<b>CONTACT:</b> ISIS PHARMACEUTICALS	<b>PHONE:</b> (760)603-2341

**WASTE STREAMS GENERATED BY BUSINESS**

**Waste Name & Code:** PHOTOCHEM/PHOTOPROC WASTE (541)  
**Inspection Date:** 1/3/00  
**Waste Quantity Present at Inspection:** 10  
**Annual Quantity:** 50  
**Measurement Unit:** GAL  
**Treatment Method:** RECYCLE  
**Storage Method:** PLASTIC DRUMS 0-5 GALLONS  
**Carcinogen Indicator:**  
**Hauler:** MERRY X-RAY CHEMICAL CORP  
**Waste Description:**

**WASTE STREAMS GENERATED BY BUSINESS**

**Waste Name & Code:** OFF-SPEC,AGED,SURPLUS ORGANICS (331)  
**Inspection Date:** 1/3/00  
**Waste Quantity Present at Inspection:** 100  
**Annual Quantity:** 100  
**Measurement Unit:** LBS  
**Treatment Method:** INCINERATION  
**Storage Method:** METAL DRUMS,55 GALLONS  
**Carcinogen Indicator:**  
**Hauler:** ADVANCED ENV. TECHNIC  
**Waste Description:** LAB PACK, EXPIRED CHMICALS

**WASTE STREAMS GENERATED BY BUSINESS**

**Waste Name & Code:** WASTE OIL & MIXED OIL (221)  
**Inspection Date:** 1/3/00  
**Waste Quantity Present at Inspection:** 55  
**Annual Quantity:** 55  
**Measurement Unit:** GAL  
**Treatment Method:** RECYCLE  
**Storage Method:** PLASTIC DRUMS,55 GALLONS  
**Carcinogen Indicator:**  
**Hauler:** ADVANCED ENV. TECHNIC  
**Waste Description:** VACUUM PUMPS

**WASTE STREAMS GENERATED BY BUSINESS**

**Waste Name & Code:** INFECTIOUS WASTE, SHARPS (902)  
**Inspection Date:** 1/3/00  
**Waste Quantity Present at Inspection:** 10  
**Annual Quantity:** 120  
**Measurement Unit:** LBS  
**Treatment Method:** AUTOCLAVE  
**Storage Method:** PLASTIC DRUMS 0-5 GALLONS  
**Carcinogen Indicator:**  
**Hauler:** BFI MEDICAL WASTE SYSTEMS  
**Waste Description:**

**WASTE STREAMS GENERATED BY BUSINESS**

**Waste Name & Code:** INFECTIOUS WASTE, GENERAL (901)  
**Inspection Date:** 1/3/00

- Continued on next page -

# *Environmental FirstSearch*

## *Site Detail Report*

**TARGET SITE:** CANNON ROAD  
CARLSBAD CA 92009

**JOB:** 4062-02  
25.5 MI - BLUE ALIGNMENT

### PERMITS SITE

**SEARCH ID:** 140 **DIST/DIR:** 0.00 -- **MAP ID:** 14

<p><b>NAME:</b> ISIS PHARMACEUTICALS <b>ADDRESS:</b> 1896 RUTHERFORD RD CARLSBAD CA 92008 SAN DIEGO <b>CONTACT:</b> ISIS PHARMACEUTICALS</p>	<p><b>REV:</b> 02/06/03 <b>ID1:</b> HE17H36889 <b>ID2:</b> CAR000017459 <b>STATUS:</b> <b>PHONE:</b> (760)603-2341</p>
--	--

**Waste Quantity Present at Inspection:** 300  
**Annual Quantity:** 3600  
**Measurement Unit:** LBS  
**Treatment Method:** AUTOCLAVE  
**Storage Method:** BAGS: BRLAP,CLOTH,PAPER,PLSTIC  
**Carcinogen Indicator:**  
**Hauler:** BFI MEDICAL WASTE SYSTEMS  
**Waste Description:** RED BAGS

**WASTE STREAMS GENERATED BY BUSINESS**

**Waste Name & Code:** INF WST, TISSUE/ANAT. REMAINS (903)  
**Inspection Date:** 1/3/00  
**Waste Quantity Present at Inspection:** 80  
**Annual Quantity:** 900  
**Measurement Unit:** LBS  
**Treatment Method:** INCINERATION  
**Storage Method:** BAGS: BRLAP,CLOTH,PAPER,PLSTIC  
**Carcinogen Indicator:**  
**Hauler:** BFI MEDICAL WASTE SYSTEMS  
**Waste Description:** DEAD ANIMALS

**VIOLATIONS AT TIME OF INSPECTION**

**Inspection Date:** 1/3/00  
**Violation Item Number:** V001  
**Waste Code:**  
**Type of Violation:** GENERAL VIOLATION  
**Number of Occurances:** 02  
**Violation Definition:** HAZARDOUS WASTE CONTAINERS ARE MISSING LABELS, ACCUMULATION  
DATE AND/OR ARE IMPROPERLY LABELED  
CCR 66262.34

**VIOLATIONS AT TIME OF INSPECTION**

**Inspection Date:** 4/15/97  
**Violation Item Number:** V001  
**Waste Code:**  
**Type of Violation:** GENERAL VIOLATION  
**Number of Occurances:** 01  
**Violation Definition:** HANDLER OF HAZARDOUS WASTE/MATERIAL HAS NOT OBTAINED A VALID SAN  
DIEGO COUNTY HEALTH PERMIT  
SDCC 68.905

**VIOLATIONS AT TIME OF INSPECTION**

**Inspection Date:** 4/15/97  
**Violation Item Number:** V002  
**Waste Code:**  
**Type of Violation:** GENERAL VIOLATION  
**Number of Occurances:** 01  
**Violation Definition:** HAZARDOUS MATERIALS HANDLER HAS NOT OBTAINED A VALID SAN DIEGO  
COUNTY HEALTH PERMIT.  
SDCC 68.1105

**VIOLATIONS AT TIME OF INSPECTION**

**Inspection Date:** 6/22/98  
**Violation Item Number:** V001

- Continued on next page -

**Environmental FirstSearch**  
**Site Detail Report**

**TARGET SITE:** CANNON ROAD  
CARLSBAD CA 92009

**JOB:** 4062-02  
25.5 MI - BLUE ALIGNMENT

PERMITS SITE

**SEARCH ID:** 140                                      **DIST/DIR:** 0.00 --                                      **MAP ID:** 14

<b>NAME:</b> ISIS PHARMACEUTICALS	<b>REV:</b> 02/06/03
<b>ADDRESS:</b> 1896 RUTHERFORD RD	<b>ID1:</b> HE17H36889
CARLSBAD CA 92008	<b>ID2:</b> CAR000017459
SAN DIEGO	<b>STATUS:</b>
<b>CONTACT:</b> ISIS PHARMACEUTICALS	<b>PHONE:</b> (760)603-2341

**Waste Code:**  
**Type of Violation:** GENERAL VIOLATION  
**Number of Occurrences:** 01  
**Violation Definition:** HAZARDOUS WASTE CONTAINERS ARE MISSING LABELS, ACCUMULATION  
*DATE AND/OR ARE IMPROPERLY LABELED*                                      CCR 66262.34

**DISCLOSURE OF HAZARDOUS MATERIALS STORED AT ESTABLISHMENT**

**Chemical Name:** ARGON, COMPRESSED GAS  
**CAS#:** 7440-37-1  
**Annual Quantity:** 3370.00  
**Quantity Stored at One Time:** 337.00  
**Measurement Unit:** CFT  
**Carcinogen Indicator:**  
**Storage Method:** CYLINDERS  
**Material Data Safety Sheet:**  
**First Hazard Category:** SUDDN RLSE OF PRES  
**Second Hazard Category:**

**DISCLOSURE OF HAZARDOUS MATERIALS STORED AT ESTABLISHMENT**

**Chemical Name:** FREON 12 (DICHLOROFLUOROMETHANE)  
**CAS#:** 75-71-8  
**Annual Quantity:** 200.00  
**Quantity Stored at One Time:** 200.00  
**Measurement Unit:** CFT  
**Carcinogen Indicator:**  
**Storage Method:** CYLINDERS  
**Material Data Safety Sheet:**  
**First Hazard Category:** SUDDN RLSE OF PRES  
**Second Hazard Category:**

**DISCLOSURE OF HAZARDOUS MATERIALS STORED AT ESTABLISHMENT**

**Chemical Name:** FREON 22 (CHLORODIFLUOROMETHANE)  
**CAS#:** 75-45-6  
**Annual Quantity:** 1000.00  
**Quantity Stored at One Time:** 1000.00  
**Measurement Unit:** CFT  
**Carcinogen Indicator:**  
**Storage Method:** CYLINDERS  
**Material Data Safety Sheet:**  
**First Hazard Category:** SUDDN RLSE OF PRES  
**Second Hazard Category:**

**DISCLOSURE OF HAZARDOUS MATERIALS STORED AT ESTABLISHMENT**

**Chemical Name:** HELIUM, COMPRESSED GAS  
**CAS#:** 7440-59-7  
**Annual Quantity:** 2257.00  
**Quantity Stored at One Time:** 305.00  
**Measurement Unit:** CFT  
**Carcinogen Indicator:**  
**Storage Method:** CYLINDERS  
**Material Data Safety Sheet:**

- Continued on next page -



# Environmental FirstSearch Site Detail Report

**TARGET SITE:** CANNON ROAD  
CARLSBAD CA 92009

**JOB:** 4062-02  
25.5 MI - BLUE ALIGNMENT

### PERMITS SITE

<b>SEARCH ID:</b> 141	<b>DIST/DIR:</b> 0.01 NE	<b>MAP ID:</b> 94
-----------------------	--------------------------	-------------------

<b>NAME:</b> ISIS PHARMACEUTICALS, INC	<b>REV:</b> 02/06/03
<b>ADDRESS:</b> 1891 RUTHERFORD RD	<b>ID1:</b> HE17H39580
CARLSBAD CA 92008	<b>ID2:</b> CAR000082875
SAN DIEGO	<b>STATUS:</b>
<b>CONTACT:</b> ISIS PHARMACEUTICALS, INC	<b>PHONE:</b> (760)931-9200

**INDUSTRY / FACILITY INFORMATION NAMES**

**Business Description & SIC Code:** *Biomedical or Biotech*  
**Gas Station:**  
**Fire Department District:**

**PERMIT INFORMATION**

**Permit Number:** *H39580*  
**Inactive / Active Facility Indicator:**  
**Annual Expiration Date:** *Feb 28*  
**Status:**  
**Map Code / Business Plan on File:**  
**Business Plan Acceptance Date:** *09/04/2001*

**GENERAL INSPECTION & VIOLATION INFORMATION**

**Inspection Date:** *08/29/2001 0:00:00*  
**Reinspection Date:** *Oct 2002*  
**Inspector Name:** *CHAIRS*  
**Notice of Violation Issued:**  
**Delinquent Flag:**  
**Last Update:** *3/8/02*  
**Last Delinquent Letter:**

**PROPERTY OWNER INFORMATION**

**Property Owner Name:**  
**Property Owner Address:** ,

**WASTE STREAMS GENERATED BY BUSINESS**

**Waste Name & Code:** *ORGANIC SOLIDS (OTHER) (352)*  
**Inspection Date:** *8/29/01*  
**Waste Quantity Present at Inspection:** *50*  
**Annual Quantity:** *100*  
**Measurement Unit:** *LBS*  
**Treatment Method:** *INCINERATION*  
**Storage Method:** *METAL DRUMS,55 GALLONS*  
**Carcinogen Indicator:**  
**Hauler:** *SAFETY KLEEN*  
**Waste Description:** *DMSO CONT.PLATES*

**WASTE STREAMS GENERATED BY BUSINESS**

**Waste Name & Code:** *PHARMACEUTICAL WASTE (311)*  
**Inspection Date:** *8/29/01*  
**Waste Quantity Present at Inspection:** *30*  
**Annual Quantity:** *60*  
**Measurement Unit:** *GAL*  
**Treatment Method:** *AUTOCCLAVE*  
**Storage Method:** *METAL DRUMS 0-5 GALLONS*  
**Carcinogen Indicator:**  
**Hauler:** *SAFETY KLEEN*  
**Waste Description:** *METHANOL*

- Continued on next page -



**Environmental FirstSearch  
Site Detail Report**

**TARGET SITE:** CANNON ROAD  
CARLSBAD CA 92009

**JOB:** 4062-02  
25.5 MI - BLUE ALIGNMENT

PERMITS SITE

**SEARCH ID:** 141                                  **DIST/DIR:** 0.01 NE                                  **MAP ID:** 94

<b>NAME:</b> ISIS PHARMACEUTICALS, INC <b>ADDRESS:</b> 1891 RUTHERFORD RD CARLSBAD CA 92008 SAN DIEGO <b>CONTACT:</b> ISIS PHARMACEUTICALS, INC	<b>REV:</b> 02/06/03 <b>ID1:</b> HE17H39580 <b>ID2:</b> CAR000082875 <b>STATUS:</b> <b>PHONE:</b> (760)931-9200
---	---

**WASTE STREAMS GENERATED BY BUSINESS**

<b>Waste Name &amp; Code:</b>	<i>INFECTIOUS WASTE, GENERAL (901)</i>
<b>Inspection Date:</b>	<i>8/29/01</i>
<b>Waste Quantity Present at Inspection:</b>	<i>10</i>
<b>Annual Quantity:</b>	<i>120</i>
<b>Measurement Unit:</b>	<i>LBS</i>
<b>Treatment Method:</b>	<i>AUTOCLAVE</i>
<b>Storage Method:</b>	<i>BAGS: BRLAP,CLOTH,PAPER,PLSTIC</i>
<b>Carcinogen Indicator:</b>	
<b>Hauler:</b>	<i>ADCOM EXPRESS, INC.</i>
<b>Waste Description:</b>	

**WASTE STREAMS GENERATED BY BUSINESS**

<b>Waste Name &amp; Code:</b>	<i>INFECTIOUS WASTE, SHARPS (902)</i>
<b>Inspection Date:</b>	<i>8/29/01</i>
<b>Waste Quantity Present at Inspection:</b>	<i>10</i>
<b>Annual Quantity:</b>	<i>20</i>
<b>Measurement Unit:</b>	<i>LBS</i>
<b>Treatment Method:</b>	<i>AUTOCLAVE</i>
<b>Storage Method:</b>	<i>FIBER/PLSTIC BOXES,CRTNS,CASES</i>
<b>Carcinogen Indicator:</b>	
<b>Hauler:</b>	<i>ADCOM EXPRESS, INC.</i>
<b>Waste Description:</b>	

**DISCLOSURE OF HAZARDOUS MATERIALS STORED AT ESTABLISHMENT**

<b>Chemical Name:</b>	<i>NITROGEN, COMPRESSED GAS</i>
<b>CAS Number:</b>	<i>7727-37-9</i>
<b>Annual Quantity:</b>	<i>74000</i>
<b>Quantity Stored at One Time:</b>	<i>18500</i>
<b>Measurement Unit:</b>	<i>CFT</i>
<b>Carcinogen Indicator:</b>	
<b>Storage Method:</b>	<i>CYLINDERS</i>
<b>Material Data Safety Sheet:</b>	
<b>First Hazard Category:</b>	<i>SUDDN RLSE OF PRES</i>
<b>Second Hazard Category:</b>	<i>IMMED HEALTH HAZRD</i>

**DISCLOSURE OF HAZARDOUS MATERIALS STORED AT ESTABLISHMENT**

<b>Chemical Name:</b>	<i>OXYGEN, COMPRESSED GAS</i>
<b>CAS Number:</b>	<i>7782-44-7</i>
<b>Annual Quantity:</b>	<i>18200</i>
<b>Quantity Stored at One Time:</b>	<i>4544</i>
<b>Measurement Unit:</b>	<i>CFT</i>
<b>Carcinogen Indicator:</b>	
<b>Storage Method:</b>	<i>CYLINDERS</i>
<b>Material Data Safety Sheet:</b>	
<b>First Hazard Category:</b>	<i>FIRE HAZARD</i>
<b>Second Hazard Category:</b>	<i>SUDDN RLSE OF PRES</i>

**DISCLOSURE OF HAZARDOUS MATERIALS STORED AT ESTABLISHMENT**

<b>Chemical Name:</b>	<i>ARGON, COMPRESSED GAS</i>
<b>CAS Number:</b>	<i>7440-37-1</i>

- Continued on next page -

**Environmental FirstSearch  
Site Detail Report**

**TARGET SITE:** CANNON ROAD  
CARLSBAD CA 92009

**JOB:** 4062-02  
25.5 MI - BLUE ALIGNMENT

PERMITS SITE

**SEARCH ID:** 141                              **DIST/DIR:** 0.01 NE                              **MAP ID:** 94

<b>NAME:</b> ISIS PHARMACEUTICALS, INC	<b>REV:</b> 02/06/03
<b>ADDRESS:</b> 1891 RUTHERFORD RD	<b>ID1:</b> HE17H39580
CARLSBAD CA 92008	<b>ID2:</b> CAR000082875
SAN DIEGO	<b>STATUS:</b>
<b>CONTACT:</b> ISIS PHARMACEUTICALS, INC	<b>PHONE:</b> (760)931-9200

<b>Annual Quantity:</b>	520
<b>Quantity Stored at One Time:</b>	230
<b>Measurement Unit:</b>	CFT
<b>Carcinogen Indicator:</b>	
<b>Storage Method:</b>	CYLINDERS
<b>Material Data Safety Sheet:</b>	
<b>First Hazard Category:</b>	SUDDN RLSE OF PRES
<b>Second Hazard Category:</b>	IMMED HEALTH HAZRD

**DISCLOSURE OF HAZARDOUS MATERIALS STORED AT ESTABLISHMENT**

<b>Chemical Name:</b>	HELIUM, COMPRESSED GAS
<b>CAS Number:</b>	7440-59-1
<b>Annual Quantity:</b>	260000
<b>Quantity Stored at One Time:</b>	130000
<b>Measurement Unit:</b>	CFT
<b>Carcinogen Indicator:</b>	
<b>Storage Method:</b>	CYLINDERS
<b>Material Data Safety Sheet:</b>	
<b>First Hazard Category:</b>	SUDDN RLSE OF PRES
<b>Second Hazard Category:</b>	IMMED HEALTH HAZRD

**Environmental FirstSearch**  
**Site Detail Report**

**TARGET SITE:** CANNON ROAD  
CARLSBAD CA 92009

**JOB:** 4062-02  
25.5 MI - BLUE ALIGNMENT

PERMITS SITE

**SEARCH ID:** 142                      **DIST/DIR:** 0.09 SW                      **MAP ID:** 95

**NAME:** MARDX DIAGNOSTICS                      **REV:** 02/06/03  
**ADDRESS:** 5919 FARNSWORTH CT                      **ID1:** HE17H31132  
CARLSBAD CA 92008                      **ID2:** CAL000070757  
SAN DIEGO                      **STATUS:**  
**CONTACT:** TRINITY BIOTECH                      **PHONE:** (760)929-0500

**INDUSTRY / FACILITY INFORMATION NAMES**

**Business Description & SIC Code:** Biomedical or Biotech  
**Gas Station:**  
**Fire Department District:**

**PERMIT INFORMATION**

**Permit Number:** HE17H31132  
**Inactive / Active Facility Indicator:**  
**Annual Expiration Date:** Apr 30  
**Status:**  
**Map Code / Business Plan on File:**  
**Business Plan Acceptance Date:** 08/31/1999

**GENERAL INSPECTION & VIOLATION INFORMATION**

**Inspection Date:** 05/15/2001 0:00:00  
**Reinspection Date:** Jul 2002  
**Inspector Name:** CHAIRS  
**Notice of Violation Issued:**  
**Delinquent Flag:**  
**Last Update:** 7/15/01  
**Last Delinquent Letter:**

**PROPERTY OWNER INFORMATION**

**Property Owner Name:**  
**Property Owner Address:**

**WASTE STREAMS GENERATED BY BUSINESS**

**Waste Name & Code:** OXYGENATED SOLVENTS (212)  
**Inspection Date:** 5/15/01  
**Waste Quantity Present at Inspection:** 55  
**Annual Quantity:** 275  
**Measurement Unit:** GAL  
**Treatment Method:** RECYCLE  
**Storage Method:** METAL DRUMS,55 GALLONS  
**Carcinogen Indicator:**  
**Hauler:** SAFETY-KLEEN  
**Waste Description:** ACETONE, ALCOHOL, ETHANOL

**WASTE STREAMS GENERATED BY BUSINESS**

**Waste Name & Code:** ORGANIC SOLIDS (OTHER) (352)  
**Inspection Date:** 5/15/01  
**Waste Quantity Present at Inspection:** 10  
**Annual Quantity:** 600  
**Measurement Unit:** LBS  
**Treatment Method:** DUMPSTER  
**Storage Method:** METAL DRUMS 0-5 GALLONS  
**Carcinogen Indicator:**  
**Hauler:** UNREGISTERED HAZ WST HAUL  
**Waste Description:** RCRA WST,20%MTHNL&BLTR PD

- Continued on next page -

**Environmental FirstSearch  
Site Detail Report**

**TARGET SITE:** CANNON ROAD  
CARLSBAD CA 92009

**JOB:** 4062-02  
25.5 MI - BLUE ALIGNMENT

PERMITS SITE

**SEARCH ID:** 142

**DIST/DIR:** 0.09 SW

**MAP ID:** 95

**NAME:** MARDX DIAGNOSTICS  
**ADDRESS:** 5919 FARNSWORTH CT  
CARLSBAD CA 92008  
SAN DIEGO  
**CONTACT:** TRINITY BIOTECH

**REV:** 02/06/03  
**ID1:** HE17H31132  
**ID2:** CAL000070757  
**STATUS:**  
**PHONE:** (760)929-0500

**WASTE STREAMS GENERATED BY BUSINESS**

**Waste Name & Code:** INFECTIOUS WASTE, SHARPS (902)  
**Inspection Date:** 5/15/01  
**Waste Quantity Present at Inspection:** 20  
**Annual Quantity:** 500  
**Measurement Unit:** LBS  
**Treatment Method:** AUTOCLAVE  
**Storage Method:** BAGS: BRLAP, CLOTH, PAPER, PLSTIC  
**Carcinogen Indicator:**  
**Hauler:** NO HAULER  
**Waste Description:** BIOHAZARDOUS WASTE (SLIDE)

**WASTE STREAMS GENERATED BY BUSINESS**

**Waste Name & Code:** INFECTIOUS WASTE, GENERAL (901)  
**Inspection Date:** 5/15/01  
**Waste Quantity Present at Inspection:** 75  
**Annual Quantity:** 1800  
**Measurement Unit:** LBS  
**Treatment Method:** AUTOCLAVE  
**Storage Method:** FIBER/PLSTIC BOXES, CRTNS, CASES  
**Carcinogen Indicator:**  
**Hauler:** NO HAULER  
**Waste Description:** CULTURES RED BAGS

**WASTE STREAMS GENERATED BY BUSINESS**

**Waste Name & Code:** WASTE OIL & MIXED OIL (221)  
**Inspection Date:** 5/15/01  
**Waste Quantity Present at Inspection:** 30  
**Annual Quantity:** 30  
**Measurement Unit:** GAL  
**Treatment Method:** RECYCLE  
**Storage Method:** PLASTIC DRUMS, 30 GALLONS  
**Carcinogen Indicator:**  
**Hauler:** SANI-TAINER INC  
**Waste Description:** MOTOR OIL FOR LYOPHILYZER

**VIOLATIONS AT TIME OF INSPECTION**

**Inspection Date:** 3/11/98  
**Violation Item Number:** V001  
**Waste Code:**  
**Type of Violation:** GENERAL VIOLATION  
**Number of Occurances:** 01  
**Violation Definition:** MEDICAL SOLID WASTE IS NOT STORED IN A LOCKED TRASH RECEPTACLE OR ENCLOSURE SO AS TO DENY ACCESS TO UNAUTHORIZED PERSONS. 68.1202

**VIOLATIONS AT TIME OF INSPECTION**

**Inspection Date:** 3/11/98  
**Violation Item Number:** V002  
**Waste Code:**  
**Type of Violation:** GENERAL VIOLATION  
**Number of Occurances:** 01

- Continued on next page -

**Environmental FirstSearch  
Site Detail Report**

**TARGET SITE:** CANNON ROAD  
CARLSBAD CA 92009

**JOB:** 4062-02  
25.5 MI - BLUE ALIGNMENT

PERMITS SITE

<b>SEARCH ID:</b> 142	<b>DIST/DIR:</b> 0.09 SW	<b>MAP ID:</b> 95
<b>NAME:</b> MARDX DIAGNOSTICS	<b>REV:</b> 02/06/03	
<b>ADDRESS:</b> 5919 FARNSWORTH CT CARLSBAD CA 92008	<b>ID1:</b> HE17H31132	
SAN DIEGO	<b>ID2:</b> CAL000070757	
<b>CONTACT:</b> TRINITY BIOTECH	<b>STATUS:</b>	
	<b>PHONE:</b> (760)929-0500	

**Violation Definition:** DID NOT PLACE A LABEL WITH THE GENERATOR S NAME, ADDRESS, & PHONE NUM. ON THE OUTSIDE OF THE RED BAG AND/OR SHARPS CONT. 68.1201 & 68.1205

**VIOLATIONS AT TIME OF INSPECTION**

**Inspection Date:** 3/11/98  
**Violation Item Number:** V003  
**Waste Code:**  
**Type of Violation:** GENERAL VIOLATION  
**Number of Occurances:** 01  
**Violation Definition:** OPERATOR HAS NOT OBTAINED AN ONSITE MED. WST. TREATMENT PERMIT FROM CO. 117950, 118130, 118155, AND CCR 65620

**VIOLATIONS AT TIME OF INSPECTION**

**Inspection Date:** 3/11/98  
**Violation Item Number:** V004  
**Waste Code:**  
**Type of Violation:** GENERAL VIOLATION  
**Number of Occurances:** 01  
**Violation Definition:** MUST MAINTAIN AND SHOW PROOF OF ONSITE MEDICAL WASTE TREATMENT RECORDS FOR 3 YEARS. 118215 AND 117975

**VIOLATIONS AT TIME OF INSPECTION**

**Inspection Date:** 3/11/98  
**Violation Item Number:** V005  
**Waste Code:**  
**Type of Violation:** GENERAL VIOLATION  
**Number of Occurances:** 01  
**Violation Definition:** CONTAINERS HOLDING IGNITABLE OR REACTIVE WASTES ARE NOT GROUNDED OR ADEQUATELY PROTECTED FROM ACCIDENTAL IGNITION CCR 66265.31

**VIOLATIONS AT TIME OF INSPECTION**

**Inspection Date:** 3/11/98  
**Violation Item Number:** V006  
**Waste Code:**  
**Type of Violation:** GENERAL VIOLATION  
**Number of Occurances:** 01  
**Violation Definition:** PERSONNEL TRAINING IS NOT ADEQUATE TO ENSURE COMPLIANCE WITH HAZARDOUS WASTES/MATERIALS REGULATIONS CCR 66265.16

**VIOLATIONS AT TIME OF INSPECTION**

**Inspection Date:** 5/15/01  
**Violation Item Number:** V001  
**Waste Code:**  
**Type of Violation:** GENERAL VIOLATION  
**Number of Occurances:** 01  
**Violation Definition:** MEDICAL WASTE MANAGEMENT PLAN HAS NOT BEEN SUBMITTED TO COUNTY HMMD (ANNUAL REQUIREMENT). 117960 AND 68.1206

**VIOLATIONS AT TIME OF INSPECTION**

**Inspection Date:** 5/15/01  
**Violation Item Number:** V002

- Continued on next page -

## Environmental FirstSearch Site Detail Report

**TARGET SITE:** CANNON ROAD  
CARLSBAD CA 92009

**JOB:** 4062-02  
25.5 MI - BLUE ALIGNMENT

### PERMITS SITE

---

**SEARCH ID:** 142    **DIST/DIR:** 0.09 SW    **MAP ID:** 95

---

<b>NAME:</b>	MARDX DIAGNOSTICS	<b>REV:</b>	02/06/03
<b>ADDRESS:</b>	5919 FARNSWORTH CT	<b>ID1:</b>	HE17H31132
	CARLSBAD CA 92008	<b>ID2:</b>	CAL000070757
	SAN DIEGO	<b>STATUS:</b>	
<b>CONTACT:</b>	TRINITY BIOTECH	<b>PHONE:</b>	(760)929-0500

---

**Waste Code:**  
**Type of Violation:** GENERAL VIOLATION  
**Number of Occurrences:** 02  
**Violation Definition:** MUST MAINTAIN AND SHOW PROOF OF ONSITE MEDICAL WASTE TREATMENT RECORDS FOR 3 YEARS. 118215 AND 117975

#### VIOLATIONS AT TIME OF INSPECTION

**Inspection Date:** 5/15/01  
**Violation Item Number:** V003  
**Waste Code:**  
**Type of Violation:** GENERAL VIOLATION  
**Number of Occurrences:** 02  
**Violation Definition:** OPERATOR HAS NOT OBTAINED AN ONSITE MED. WST. TREATMENT PERMIT FROM CO. 117950, 118130, 118155, AND CCR 65620

#### VIOLATIONS AT TIME OF INSPECTION

**Inspection Date:** 5/15/01  
**Violation Item Number:** V004  
**Waste Code:**  
**Type of Violation:** GENERAL VIOLATION  
**Number of Occurrences:** 01  
**Violation Definition:** DISPOSAL OR CAUSING THE DISPOSAL OF HAZARDOUS WASTE TO AN UNAUTHORIZED POINT(GROUND, STORM DRAIN, SEWER SYSTEM, TRASH OR AIR) HSC 25189.5

#### VIOLATIONS AT TIME OF INSPECTION

**Inspection Date:** 5/15/01  
**Violation Item Number:** V005  
**Waste Code:**  
**Type of Violation:** GENERAL VIOLATION  
**Number of Occurrences:** 03  
**Violation Definition:** PERSONNEL TRAINING IS NOT ADEQUATE TO ENSURE COMPLIANCE WITH HAZARDOUS WASTES/MATERIALS REGULATIONS CCR 66265.16

#### VIOLATIONS AT TIME OF INSPECTION

**Inspection Date:** 5/15/01  
**Violation Item Number:** V006  
**Waste Code:**  
**Type of Violation:** GENERAL VIOLATION  
**Number of Occurrences:** 01  
**Violation Definition:** BUSINESS PLAN DOES NOT INCLUDE AN ADEQUATE EMPLOYEE TRAINING PROGRAM WITH EMERGENCY NOTIFICATION, MITIGATION & EVACUATION PROCEDURES. HSC 25504(C)

#### VIOLATIONS AT TIME OF INSPECTION

**Inspection Date:** 7/27/99  
**Violation Item Number:** V001  
**Waste Code:**  
**Type of Violation:** GENERAL VIOLATION  
**Number of Occurrences:** 01  
**Violation Definition:** GENERATOR DID NOT HAVE STANDARDIZED WRITTEN OPERATING PROCEDURES FOR A STEAM STERILIZER AVAILABLE ONSITE. 118215

- Continued on next page -

**Environmental FirstSearch  
Site Detail Report**

**TARGET SITE:** CANNON ROAD  
CARLSBAD CA 92009

**JOB:** 4062-02  
25.5 MI - BLUE ALIGNMENT

PERMITS SITE

**SEARCH ID:** 142                      **DIST/DIR:** 0.09 SW                      **MAP ID:** 95

<b>NAME:</b> MARDX DIAGNOSTICS <b>ADDRESS:</b> 5919 FARNSWORTH CT CARLSBAD CA 92008 SAN DIEGO <b>CONTACT:</b> TRINITY BIOTECH	<b>REV:</b> 02/06/03 <b>ID1:</b> HE17H31132 <b>ID2:</b> CAL000070757 <b>STATUS:</b> <b>PHONE:</b> (760)929-0500
---	---

**VIOLATIONS AT TIME OF INSPECTION**

**Inspection Date:** 7/27/99  
**Violation Item Number:** V002  
**Waste Code:**  
**Type of Violation:** GENERAL VIOLATION  
**Number of Occurances:** 01  
**Violation Definition:** DID NOT HAVE RECORDING THERMOMETER CHECKED FOR CALIBRATION  
ANNUALLY. 118215

**VIOLATIONS AT TIME OF INSPECTION**

**Inspection Date:** 7/27/99  
**Violation Item Number:** V003  
**Waste Code:**  
**Type of Violation:** GENERAL VIOLATION  
**Number of Occurances:** 01  
**Violation Definition:** GENERATOR DID NOT MAINTAIN RECORDS OF THERMOMETER CALIBRATION  
CHECKS FOR AT LEAST 3 YEARS. 118215

**VIOLATIONS AT TIME OF INSPECTION**

**Inspection Date:** 7/27/99  
**Violation Item Number:** V004  
**Waste Code:**  
**Type of Violation:** GENERAL VIOLATION  
**Number of Occurances:** 01  
**Violation Definition:** OPERATOR DID NOT USE HEAT-SENSITIVE TAPE OR OTHER APPROVED  
METHOD FOR EACH LOAD OF MEDICAL WASTE TREATED ONSITE. 118215

**VIOLATIONS AT TIME OF INSPECTION**

**Inspection Date:** 7/27/99  
**Violation Item Number:** V005  
**Waste Code:**  
**Type of Violation:** GENERAL VIOLATION  
**Number of Occurances:** 01  
**Violation Definition:** NEED TO USE A BIOLOGICAL INDICATOR OR OTHER APPROVED METHOD AT  
LEAST ONCE A MONTH TO CONFIRM PROPER DISINFECTION CONDITIONS. 118215

**VIOLATIONS AT TIME OF INSPECTION**

**Inspection Date:** 7/27/99  
**Violation Item Number:** V006  
**Waste Code:**  
**Type of Violation:** GENERAL VIOLATION  
**Number of Occurances:** 01  
**Violation Definition:** MEDICAL WASTE MGMT. PLAN HAS NOT BEEN SUBMITTED TO COUNTY  
HMMD (ANNUAL REQUIREMENT) 68.1206 AND 117935

**VIOLATIONS AT TIME OF INSPECTION**

**Inspection Date:** 7/27/99  
**Violation Item Number:** V007  
**Waste Code:**  
**Type of Violation:** GENERAL VIOLATION  
**Number of Occurances:** 01

- Continued on next page -

## Environmental FirstSearch Site Detail Report

**TARGET SITE:** CANNON ROAD  
CARLSBAD CA 92009

**JOB:** 4062-02  
25.5 MI - BLUE ALIGNMENT

### PERMITS SITE

**SEARCH ID:** 142                      **DIST/DIR:** 0.09 SW                      **MAP ID:** 95

<b>NAME:</b> MARDX DIAGNOSTICS	<b>REV:</b> 02/06/03
<b>ADDRESS:</b> 5919 FARNSWORTH CT	<b>ID1:</b> HE17H31132
CARLSBAD CA 92008	<b>ID2:</b> CAL000070757
SAN DIEGO	<b>STATUS:</b>
<b>CONTACT:</b> TRINITY BIOTECH	<b>PHONE:</b> (760)929-0500

**Violation Definition:** *GENERATOR OF A WASTE HAS NOT DETERMINED IF THAT WASTE IS A HAZARDOUS WASTE AS DEFINED BY LAW*                      *CCR 66262.11*

**VIOLATIONS AT TIME OF INSPECTION**

**Inspection Date:** 7/27/99  
**Violation Item Number:** V008  
**Waste Code:**  
**Type of Violation:** GENERAL VIOLATION  
**Number of Occurrences:** 01  
**Violation Definition:** *PERSONNEL TRAINING RECORDS ARE INADEQUATE TO DOCUMENT COMPLIANCE WITH REQUIREMENTS FOR CURRENT AND FORMER EMPLOYEES*                      *CCR 66265.16*

**VIOLATIONS AT TIME OF INSPECTION**

**Inspection Date:** 7/27/99  
**Violation Item Number:** V009  
**Waste Code:**  
**Type of Violation:** GENERAL VIOLATION  
**Number of Occurrences:** 02  
**Violation Definition:** *PERSONNEL TRAINING IS NOT ADEQUATE TO ENSURE COMPLIANCE WITH HAZARDOUS WASTES/MATERIALS REGULATIONS*                      *CCR 66265.16*

**VIOLATIONS AT TIME OF INSPECTION**

**Inspection Date:** 7/27/99  
**Violation Item Number:** V010  
**Waste Code:**  
**Type of Violation:** GENERAL VIOLATION  
**Number of Occurrences:** 01  
**Violation Definition:** *BUSINESS PLAN DOES NOT HAVE A SITE MAP WHICH PROVIDES ADEQUATE INFORMATION FOR EMERGENCY RESPONSE AGENCIES*                      *HSC 25509(A)(5)*

**DISCLOSURE OF HAZARDOUS MATERIALS STORED AT ESTABLISHMENT**

**Chemical Name:** GLYCINE: MICRO CLEANING SOL N  
**CAS#:** 64-02-8  
**Annual Quantity:** 110.00  
**Quantity Stored at One Time:** 55.00  
**Measurement Unit:** GAL  
**Carcinogen Indicator:**  
**Storage Method:** PLASTIC DRUMS,55 GALLONS  
**Material Data Safety Sheet:**  
**First Hazard Category:** IMMED HEALTH HAZRD  
**Second Hazard Category:** OTHER

**DISCLOSURE OF HAZARDOUS MATERIALS STORED AT ESTABLISHMENT**

**Chemical Name:** CARBON DIOXIDE COMPRESSED GAS:  
**CAS#:** 124-38-9  
**Annual Quantity:** 20000.00  
**Quantity Stored at One Time:** 9000.00  
**Measurement Unit:** CFT  
**Carcinogen Indicator:**  
**Storage Method:** CYLINDERS  
**Material Data Safety Sheet:**

- Continued on next page -



***Environmental FirstSearch  
Site Detail Report***

**TARGET SITE:** CANNON ROAD  
CARLSBAD CA 92009

**JOB:** 4062-02  
25.5 MI - BLUE ALIGNMENT

PERMITS SITE

**SEARCH ID:** 142                                      **DIST/DIR:** 0.09 SW                                      **MAP ID:** 95

**NAME:** MARDX DIAGNOSTICS                                      **REV:** 02/06/03  
**ADDRESS:** 5919 FARNSWORTH CT                                      **ID1:** HE17H31132  
CARLSBAD CA 92008                                      **ID2:** CAL000070757  
SAN DIEGO                                      **STATUS:**  
**CONTACT:** TRINITY BIOTECH                                      **PHONE:** (760)929-0500

**First Hazard Category:** SUDDN RLSE OF PRES  
**Second Hazard Category:** OTHER

**DISCLOSURE OF HAZARDOUS MATERIALS STORED AT ESTABLISHMENT**

**Chemical Name:** NITROGEN                                      COMPRESSED GAS  
**CAS#:** 7727-37-9  
**Annual Quantity:** 80000.00  
**Quantity Stored at One Time:** 13260.00  
**Measurement Unit:** CFT  
**Carcinogen Indicator:**  
**Storage Method:** CYLINDERS  
**Material Data Safety Sheet:**  
**First Hazard Category:** SUDDN RLSE OF PRES  
**Second Hazard Category:**

**DISCLOSURE OF HAZARDOUS MATERIALS STORED AT ESTABLISHMENT**

**Chemical Name:** 5-BROMO-4CHLORO-3INDOLYL PHOSPHATE: BCIP WBT  
**CAS#:** MIXTURE  
**Annual Quantity:** 220.00  
**Quantity Stored at One Time:** 110.00  
**Measurement Unit:** GAL  
**Carcinogen Indicator:**  
**Storage Method:** PLASTIC DRUMS,55 GALLONS  
**Material Data Safety Sheet:**  
**First Hazard Category:** IMMED HEALTH HAZRD  
**Second Hazard Category:** DELAYD HLTH HAZARD

**DISCLOSURE OF HAZARDOUS MATERIALS STORED AT ESTABLISHMENT**

**Chemical Name:** CARCINOGEN & REPRO TOXINS, LESS THAN STATE DISCLOSURE AMTS. ARE  
ONSITE.  
**CAS#:** CARCINOGENS  
**Annual Quantity:** 1.00  
**Quantity Stored at One Time:** 1.00  
**Measurement Unit:** GAL  
**Carcinogen Indicator:**  
**Storage Method:** INVALID CODE  
**Material Data Safety Sheet:**  
**First Hazard Category:** DELAYD HLTH HAZARD  
**Second Hazard Category:**

***Environmental FirstSearch  
Site Detail Report***

**TARGET SITE:** CANNON ROAD  
CARLSBAD CA 92009

**JOB:** 4062-02  
25.5 MI - BLUE ALIGNMENT

**PERMITS SITE**

**SEARCH ID:** 143                                      **DIST/DIR:** 0.01 NE                                      **MAP ID:** 96

**NAME:** QUOREX                                      **REV:** 02/06/03  
**ADDRESS:** 1890 RUTHERFORD RD                                      **ID1:** HE17H02743  
CARLSBAD CA 92008                                      **ID2:** CAR000110684  
SAN DIEGO                                      **STATUS:**  
**CONTACT:** DOLORES LAMBERT                                      **PHONE:** (760)602-1910

**INDUSTRY / FACILITY INFORMATION NAMES**

**Business Description & SIC Code:** *Biomedical or Biotech*  
**Gas Station:**  
**Fire Department District:** *Carlsbad FD*

**PERMIT INFORMATION**

**Permit Number:** *H02743*  
**Inactive / Active Facility Indicator:**  
**Annual Expiration Date:** *Aug 31*  
**Status:**  
**Map Code / Business Plan on File:**  
**Business Plan Acceptance Date:** *04/15/2002*

**GENERAL INSPECTION & VIOLATION INFORMATION**

**Inspection Date:** *04/15/2002 0:00:00*  
**Reinspection Date:** *Jun 2003*  
**Inspector Name:** *BURTON*  
**Notice of Violation Issued:**  
**Delinquent Flag:**  
**Last Update:** *4/26/02*  
**Last Delinquent Letter:**

**PROPERTY OWNER INFORMATION**

**Property Owner Name:**  
**Property Owner Address:** ,

**WASTE STREAMS GENERATED BY BUSINESS**

**Waste Name & Code:** *ORGANIC SOLIDS (OTHER) (352)*  
**Inspection Date:** *4/15/02*  
**Waste Quantity Present at Inspection:** *5*  
**Annual Quantity:** *10*  
**Measurement Unit:** *LBS*  
**Treatment Method:** *INCINERATION*  
**Storage Method:** *PLASTIC DRUMS 0-5 GALLONS*  
**Carcinogen Indicator:**  
**Hauler:** *SAFETY KLEEN*  
**Waste Description:** *ETHIDIUM BROMIDE - IN GEL*

**WASTE STREAMS GENERATED BY BUSINESS**

**Waste Name & Code:** *HALOGENATED SOLVENTS (211)*  
**Inspection Date:** *4/15/02*  
**Waste Quantity Present at Inspection:** *10*  
**Annual Quantity:** *60*  
**Measurement Unit:** *GAL*  
**Treatment Method:** *RECYCLE*  
**Storage Method:** *PLASTIC DRUMS 0-5 GALLONS*  
**Carcinogen Indicator:**  
**Hauler:** *SAFETY KLEEN*  
**Waste Description:** *ETHELENE ACETATE, SLVNTS*

- Continued on next page -

## Environmental FirstSearch Site Detail Report

**TARGET SITE:** CANNON ROAD  
CARLSBAD CA 92009

**JOB:** 4062-02  
25.5 MI - BLUE ALIGNMENT

### PERMITS SITE

**SEARCH ID:** 143                      **DIST/DIR:** 0.01 NE                      **MAP ID:** 96

<b>NAME:</b> QUOREX	<b>REV:</b> 02/06/03
<b>ADDRESS:</b> 1890 RUTHERFORD RD CARLSBAD CA 92008 SAN DIEGO	<b>ID1:</b> HE17H02743
<b>CONTACT:</b> DOLORES LAMBERT	<b>ID2:</b> CAR000110684
	<b>STATUS:</b>
	<b>PHONE:</b> (760)602-1910

**WASTE STREAMS GENERATED BY BUSINESS**

<b>Waste Name &amp; Code:</b>	<i>AQUEOUS SOL N W/LESS 10% ORG (134)</i>
<b>Inspection Date:</b>	<i>4/15/02</i>
<b>Waste Quantity Present at Inspection:</b>	<i>10</i>
<b>Annual Quantity:</b>	<i>60</i>
<b>Measurement Unit:</b>	<i>GAL</i>
<b>Treatment Method:</b>	<i>INCINERATION</i>
<b>Storage Method:</b>	<i>PLASTIC DRUMS 0-5 GALLONS</i>
<b>Carcinogen Indicator:</b>	
<b>Hauler:</b>	<i>SAFETY KLEEN</i>
<b>Waste Description:</b>	<i>ACETONITRIL</i>

**WASTE STREAMS GENERATED BY BUSINESS**

<b>Waste Name &amp; Code:</b>	<i>INORGANIC SOLID WASTE (OTHER) (181)</i>
<b>Inspection Date:</b>	<i>4/15/02</i>
<b>Waste Quantity Present at Inspection:</b>	<i>10</i>
<b>Annual Quantity:</b>	<i>40</i>
<b>Measurement Unit:</b>	<i>LBS</i>
<b>Treatment Method:</b>	<i>INCINERATION</i>
<b>Storage Method:</b>	<i>PLASTIC DRUMS 0-5 GALLONS</i>
<b>Carcinogen Indicator:</b>	
<b>Hauler:</b>	<i>SAFETY KLEEN</i>
<b>Waste Description:</b>	<i>SILICA GEL-GLVS, PLSTCS</i>

**WASTE STREAMS GENERATED BY BUSINESS**

<b>Waste Name &amp; Code:</b>	<i>OXYGENATED SOLVENTS (212)</i>
<b>Inspection Date:</b>	<i>4/15/02</i>
<b>Waste Quantity Present at Inspection:</b>	<i>5</i>
<b>Annual Quantity:</b>	<i>5</i>
<b>Measurement Unit:</b>	<i>GAL</i>
<b>Treatment Method:</b>	<i>RECYCLE</i>
<b>Storage Method:</b>	<i>METAL DRUMS 0-5 GALLONS</i>
<b>Carcinogen Indicator:</b>	
<b>Hauler:</b>	<i>SAFETY KLEEN</i>
<b>Waste Description:</b>	<i>ETHANOL LAB WASTE</i>

**WASTE STREAMS GENERATED BY BUSINESS**

<b>Waste Name &amp; Code:</b>	<i>INFECTIOUS WASTE, GENERAL (901)</i>
<b>Inspection Date:</b>	<i>4/15/02</i>
<b>Waste Quantity Present at Inspection:</b>	<i>50</i>
<b>Annual Quantity:</b>	<i>500</i>
<b>Measurement Unit:</b>	<i>LBS</i>
<b>Treatment Method:</b>	<i>AUTOCLAVE</i>
<b>Storage Method:</b>	<i>BAGS: BRLAP,CLOTH,PAPER,PLSTIC</i>
<b>Carcinogen Indicator:</b>	
<b>Hauler:</b>	<i>STERICYCLE, INC</i>
<b>Waste Description:</b>	<i>RED BAG WASTE</i>

**WASTE STREAMS GENERATED BY BUSINESS**

<b>Waste Name &amp; Code:</b>	<i>INFECTIOUS WASTE, SHARPS (902)</i>
<b>Inspection Date:</b>	<i>4/15/02</i>

*- Continued on next page -*

**Environmental FirstSearch**  
**Site Detail Report**

**TARGET SITE:** CANNON ROAD  
CARLSBAD CA 92009

**JOB:** 4062-02  
25.5 MI - BLUE ALIGNMENT

PERMITS SITE

**SEARCH ID:** 143    **DIST/DIR:** 0.01 NE    **MAP ID:** 96

**NAME:** QUOREX    **REV:** 02/06/03  
**ADDRESS:** 1890 RUTHERFORD RD                      **ID1:** HE17H02743  
CARLSBAD CA 92008    **ID2:** CAR000110684  
SAN DIEGO    **STATUS:**  
**CONTACT:** DOLORES LAMBERT                      **PHONE:** (760)602-1910

**Waste Quantity Present at Inspection:** 10  
**Annual Quantity:** 100  
**Measurement Unit:** LBS  
**Treatment Method:** AUTOCLAVE  
**Storage Method:** FIBER/PLSTIC BOXES,CRTNS,CASES  
**Carcinogen Indicator:**  
**Hauler:** STERICYCLE, INC  
**Waste Description:** SHARP WASTE

**VIOLATIONS AT TIME OF INSPECTION**

**Inspection Date:** 4/15/02  
**Violation Item Number:** V001  
**Waste Code:**  
**Type of Violation:** GENERAL VIOLATION  
**Number of Occurances:** 01  
**Violation Definition:** CONTAINERS HOLDING IGNITABLE OR REACTIVE WASTES ARE NOT  
GROUNDED OR ADEQUATELY PROTECTED FROM ACCIDENTAL IGNITION    CCR 66265.31

**DISCLOSURE OF HAZARDOUS MATERIALS STORED AT ESTABLISHMENT**

**Chemical Name:** CARCINOGEN & REPRO TOXINS: LESS THAN DISCLOSURE AMTS  
**CAS Number:** CARCINOGEN  
**Annual Quantity:** 1  
**Quantity Stored at One Time:** 1  
**Measurement Unit:** GAL  
**Carcinogen Indicator:** 1  
**Storage Method:** CYLINDERS  
**Material Data Safety Sheet:**  
**First Hazard Category:** DELAYD HLTH HAZARD  
**Second Hazard Category:** IMMED HEALTH HAZRD

**DISCLOSURE OF HAZARDOUS MATERIALS STORED AT ESTABLISHMENT**

**Chemical Name:** CARBON DIOXIDE  
**CAS Number:** 124-38-9  
**Annual Quantity:** 1800  
**Quantity Stored at One Time:** 900  
**Measurement Unit:** CFT  
**Carcinogen Indicator:**  
**Storage Method:** CYLINDERS  
**Material Data Safety Sheet:**  
**First Hazard Category:** SUDDN RLSE OF PRES  
**Second Hazard Category:** IMMED HEALTH HAZRD

**DISCLOSURE OF HAZARDOUS MATERIALS STORED AT ESTABLISHMENT**

**Chemical Name:** NITROGEN  
**CAS Number:** 7727-37-9  
**Annual Quantity:** 20000  
**Quantity Stored at One Time:** 6000  
**Measurement Unit:** CFT  
**Carcinogen Indicator:**  
**Storage Method:** CYLINDERS  
**Material Data Safety Sheet:**

- Continued on next page -

# Environmental FirstSearch Site Detail Report

**TARGET SITE:** CANNON ROAD  
CARLSBAD CA 92009

**JOB:** 4062-02  
25.5 MI - BLUE ALIGNMENT

## PERMITS SITE

**SEARCH ID:** 143                      **DIST/DIR:** 0.01 NE                      **MAP ID:** 96

<b>NAME:</b>	QUOREX	<b>REV:</b>	02/06/03
<b>ADDRESS:</b>	1890 RUTHERFORD RD CARLSBAD CA 92008 SAN DIEGO	<b>ID1:</b>	HE17H02743
<b>CONTACT:</b>	DOLORES LAMBERT	<b>ID2:</b>	CAR000110684
		<b>STATUS:</b>	
		<b>PHONE:</b>	(760)602-1910

**First Hazard Category:** *SUDDN RLSE OF PRES*  
**Second Hazard Category:** *IMMED HEALTH HAZRD*

**DISCLOSURE OF HAZARDOUS MATERIALS STORED AT ESTABLISHMENT**

<b>Chemical Name:</b>	<i>COMPRESSED AIR FOR LAB</i>
<b>CAS Number:</b>	<i>MIXTURE</i>
<b>Annual Quantity:</b>	<i>1200</i>
<b>Quantity Stored at One Time:</b>	<i>600</i>
<b>Measurement Unit:</b>	<i>CFT</i>
<b>Carcinogen Indicator:</b>	
<b>Storage Method:</b>	<i>CYLINDERS</i>
<b>Material Data Safety Sheet:</b>	
<b>First Hazard Category:</b>	<i>SUDDN RLSE OF PRES</i>
<b>Second Hazard Category:</b>	

**DISCLOSURE OF HAZARDOUS MATERIALS STORED AT ESTABLISHMENT**

<b>Chemical Name:</b>	<i>ARGON</i>
<b>CAS Number:</b>	<i>7440-37-1</i>
<b>Annual Quantity:</b>	<i>1200</i>
<b>Quantity Stored at One Time:</b>	<i>600</i>
<b>Measurement Unit:</b>	<i>CFT</i>
<b>Carcinogen Indicator:</b>	
<b>Storage Method:</b>	<i>CYLINDERS</i>
<b>Material Data Safety Sheet:</b>	
<b>First Hazard Category:</b>	<i>SUDDN RLSE OF PRES</i>
<b>Second Hazard Category:</b>	

*Environmental FirstSearch  
Site Detail Report*

**TARGET SITE:** CANNON ROAD  
CARLSBAD CA 92009

**JOB:** 4062-02  
25.5 MI - BLUE ALIGNMENT

PERMITS SITE

**SEARCH ID:** 144

**DIST/DIR:** 0.04 SE

**MAP ID:** 97

**NAME:** SOUND ENVIRONMENTAL SERVICES  
**ADDRESS:** 2236 RUTHERFORD RD  
CARLSBAD CA 92008  
SAN DIEGO

**REV:** 08/06/01  
**ID1:** HE17H32549  
**ID2:** CAL912815801  
**STATUS:**  
**PHONE:** (619)929-6688

**CONTACT:**

DETAILS NOT AVAILABLE

## Environmental FirstSearch Site Detail Report

**TARGET SITE:** CANNON ROAD  
CARLSBAD CA 92009

**JOB:** 4062-02  
25.5 MI - BLUE ALIGNMENT

### PERMITS SITE

**SEARCH ID:** 145                      **DIST/DIR:** 0.10 SW                      **MAP ID:** 90

<b>NAME:</b> STANDARD FILTER CORPORATION	<b>REV:</b> 02/06/03
<b>ADDRESS:</b> 5928 BALFOUR CT CARLSBAD CA 92008 SAN DIEGO	<b>ID1:</b> HE17H39017
<b>CONTACT:</b> LOTTA WIJK	<b>ID2:</b>
	<b>STATUS:</b>
	<b>PHONE:</b> (760)929-8559

**INDUSTRY / FACILITY INFORMATION NAMES**

**Business Description & SIC Code:** Misc General Building  
**Gas Station:**  
**Fire Department District:**

**PERMIT INFORMATION**

**Permit Number:** HE17H39017  
**Inactive / Active Facility Indicator:**  
**Annual Expiration Date:** Dec 31  
**Status:**  
**Map Code / Business Plan on File:**  
**Business Plan Acceptance Date:** 11/15/1999

**GENERAL INSPECTION & VIOLATION INFORMATION**

**Inspection Date:** 10/13/1999 0:00:00  
**Reinspection Date:** Dec 2000  
**Inspector Name:** HENDERSON  
**Notice of Violation Issued:**  
**Delinquent Flag:**  
**Last Update:** 5/20/01  
**Last Delinquent Letter:**

**PROPERTY OWNER INFORMATION**

**Property Owner Name:**  
**Property Owner Address:**

**WASTE STREAMS GENERATED BY BUSINESS**

**Waste Name & Code:** WASTE OIL & MIXED OIL (221)  
**Inspection Date:** 10/13/99  
**Waste Quantity Present at Inspection:** 55  
**Annual Quantity:** 30  
**Measurement Unit:** GAL  
**Treatment Method:** UNKNOWN  
**Storage Method:** METAL DRUMS,55 GALLONS  
**Carcinogen Indicator:**  
**Hauler:** ASBURY ENVIR. SERVICES  
**Waste Description:** USED OIL

**VIOLATIONS AT TIME OF INSPECTION**

**Inspection Date:** 10/13/99  
**Violation Item Number:** V001  
**Waste Code:**  
**Type of Violation:** GENERAL VIOLATION  
**Number of Occurrences:** 01  
**Violation Definition:** HAZARDOUS WASTE IS STORED IN EXCESS OF ALLOWABLE TIME PERIOD  
**WITHOUT A STATE PERMIT OR WRITTEN VARIANCE**                      CCR 66262.34

**VIOLATIONS AT TIME OF INSPECTION**

**Inspection Date:** 10/13/99  
**Violation Item Number:** V002

- Continued on next page -

**Environmental FirstSearch  
Site Detail Report**

**TARGET SITE:** CANNON ROAD  
CARLSBAD CA 92009

**JOB:** 4062-02  
25.5 MI - BLUE ALIGNMENT

PERMITS SITE

**SEARCH ID:** 145                                      **DIST/DIR:** 0.10 SW                                      **MAP ID:** 90

<b>NAME:</b>	STANDARD FILTER CORPORATION	<b>REV:</b>	02/06/03
<b>ADDRESS:</b>	5928 BALFOUR CT CARLSBAD CA 92008 SAN DIEGO	<b>ID1:</b>	HE17H39017
<b>CONTACT:</b>	LOTTA WIJK	<b>ID2:</b>	
		<b>STATUS:</b>	
		<b>PHONE:</b>	(760)929-8559

**Waste Code:**  
**Type of Violation:** GENERAL VIOLATION  
**Number of Occurances:** 01  
**Violation Definition:** HAZARDOUS WASTE IS STORED IN EXCESS OF ALLOWABLE TIME PERIOD  
WITHOUT A STATE PERMIT OR WRITTEN VARIANCE CCR 66262.34

**VIOLATIONS AT TIME OF INSPECTION**

**Inspection Date:** 10/13/99  
**Violation Item Number:** V003  
**Waste Code:**  
**Type of Violation:** GENERAL VIOLATION  
**Number of Occurances:** 01  
**Violation Definition:** HAZARDOUS MATERIALS HANDLER HAS NOT SUBMITTED A COMPLETED  
BUSINESS PLAN TO THE HMMD. HSC 25505(A),(B)

**DISCLOSURE OF HAZARDOUS MATERIALS STORED AT ESTABLISHMENT**

**Chemical Name:** PROPANE  
**CAS#:** 68476-85-7  
**Annual Quantity:** 2000.00  
**Quantity Stored at One Time:** 1000.00  
**Measurement Unit:** CFT  
**Carcinogen Indicator:**  
**Storage Method:** CYLINDERS  
**Material Data Safety Sheet:**  
**First Hazard Category:** FIRE HAZARD  
**Second Hazard Category:** SUDDN RLSE OF PRES

**DISCLOSURE OF HAZARDOUS MATERIALS STORED AT ESTABLISHMENT**

**Chemical Name:** OXYGEN  
**CAS#:** 7782-44-7  
**Annual Quantity:** 500.00  
**Quantity Stored at One Time:** 250.00  
**Measurement Unit:** CFT  
**Carcinogen Indicator:**  
**Storage Method:** CYLINDERS  
**Material Data Safety Sheet:**  
**First Hazard Category:** SUDDN RLSE OF PRES  
**Second Hazard Category:** IMMED HEALTH HAZRD



***Environmental FirstSearch***  
***Site Detail Report***

**TARGET SITE:** CANNON ROAD  
CARLSBAD CA 92009

**JOB:** 4062-02  
25.5 MI - BLUE ALIGNMENT

PERMITS SITE

**SEARCH ID:** 146                                      **DIST/DIR:** 0.09 SW                                      **MAP ID:** 98

**NAME:** STEROGENE/CLARIGEN                                      **REV:** 02/06/03  
**ADDRESS:** 5922 FARNSWORTH CT                                      **ID1:** HE17H38628  
CARLSBAD CA 92008                                      **ID2:**  
SAN DIEGO                                      **STATUS:**  
**CONTACT:** PETER GRANDICS                                      **PHONE:** (619)929-0455

**INDUSTRY / FACILITY INFORMATION NAMES**

**Business Description & SIC Code:** Biomedical or Biotech  
**Gas Station:**  
**Fire Department District:**

**PERMIT INFORMATION**

**Permit Number:** HE17H38628  
**Inactive / Active Facility Indicator:**  
**Annual Expiration Date:** Jun 30  
**Status:**  
**Map Code / Business Plan on File:**  
**Business Plan Acceptance Date:** 02/28/2001

**GENERAL INSPECTION & VIOLATION INFORMATION**

**Inspection Date:** 02/28/2001 0:00:00  
**Reinspection Date:** Apr 2002  
**Inspector Name:** BURTON  
**Notice of Violation Issued:**  
**Delinquent Flag:**  
**Last Update:** 5/20/01  
**Last Delinquent Letter:**

**PROPERTY OWNER INFORMATION**

**Property Owner Name:**  
**Property Owner Address:**

**WASTE STREAMS GENERATED BY BUSINESS**

**Waste Name & Code:** INFECTIOUS WASTE, SHARPS (902)  
**Inspection Date:** 2/28/01  
**Waste Quantity Present at Inspection:** 20  
**Annual Quantity:** 120  
**Measurement Unit:** LBS  
**Treatment Method:** AUTOCLAVE  
**Storage Method:** PLASTIC DRUMS 0-5 GALLONS  
**Carcinogen Indicator:**  
**Hauler:** BFI MEDICAL WASTE SYSTEMS  
**Waste Description:**

**WASTE STREAMS GENERATED BY BUSINESS**

**Waste Name & Code:** INFECTIOUS WASTE, GENERAL (901)  
**Inspection Date:** 2/28/01  
**Waste Quantity Present at Inspection:** 50  
**Annual Quantity:** 300  
**Measurement Unit:** LBS  
**Treatment Method:** AUTOCLAVE  
**Storage Method:** BAGS: BRLAP,CLOTH,PAPER,PLSTIC  
**Carcinogen Indicator:**  
**Hauler:** BFI MEDICAL WASTE SYSTEMS  
**Waste Description:** RED BAGS

- Continued on next page -

## Environmental FirstSearch Site Detail Report

**TARGET SITE:** CANNON ROAD  
CARLSBAD CA 92009

**JOB:** 4062-02  
25.5 MI - BLUE ALIGNMENT

### PERMITS SITE

**SEARCH ID:** 146                      **DIST/DIR:** 0.09 SW                      **MAP ID:** 98

<b>NAME:</b> STEROGENE/CLARIGEN	<b>REV:</b> 02/06/03
<b>ADDRESS:</b> 5922 FARNSWORTH CT CARLSBAD CA 92008 SAN DIEGO	<b>ID1:</b> HE17H38628
<b>CONTACT:</b> PETER GRANDICS	<b>ID2:</b>
	<b>STATUS:</b>
	<b>PHONE:</b> (619)929-0455

**WASTE STREAMS GENERATED BY BUSINESS**

**Waste Name & Code:** AQUEOUS SOL N W/LESS 10% ORG (134)  
**Inspection Date:** 2/28/01  
**Waste Quantity Present at Inspection:** 15  
**Annual Quantity:** 50  
**Measurement Unit:** GAL  
**Treatment Method:** INCINERATION  
**Storage Method:** PLASTIC DRUMS 0-5 GALLONS  
**Carcinogen Indicator:**  
**Hauler:** UNREGISTERED HAZ WST HAUL  
**Waste Description:** PROCESS WASTE

**VIOLATIONS AT TIME OF INSPECTION**

**Inspection Date:** 2/28/01  
**Violation Item Number:** V001  
**Waste Code:**  
**Type of Violation:** GENERAL VIOLATION  
**Number of Occurances:** 01  
**Violation Definition:** PERSONNEL TRAINING RECORDS NOT AVAILABLE TO SHOW THAT PERSONNEL HAVE RECEIVED INITIAL AND ANNUAL REFRESHER TRAINING. CCR 2732(B)

**VIOLATIONS AT TIME OF INSPECTION**

**Inspection Date:** 2/28/01  
**Violation Item Number:** V002  
**Waste Code:**  
**Type of Violation:** GENERAL VIOLATION  
**Number of Occurances:** 02  
**Violation Definition:** MUST MAINTAIN AND SHOW PROOF OF ONSITE MEDICAL WASTE TREATMENT RECORDS FOR 3 YEARS. 118215 AND 117943

**VIOLATIONS AT TIME OF INSPECTION**

**Inspection Date:** 2/28/01  
**Violation Item Number:** V003  
**Waste Code:**  
**Type of Violation:** GENERAL VIOLATION  
**Number of Occurances:** 01  
**Violation Definition:** GENERATOR DID NOT RETAIN ON FILE DISPOSAL RECEIPTS AND/OR TRACKING DOCUMENTS FOR WASTE SHIPPED OFFSITE FOR AT LEAST 2 YEARS. 117945

**VIOLATIONS AT TIME OF INSPECTION**

**Inspection Date:** 4/9/99  
**Violation Item Number:** V001  
**Waste Code:**  
**Type of Violation:** GENERAL VIOLATION  
**Number of Occurances:** 01  
**Violation Definition:** AN ENVIRONMENTAL HEALTH PERMIT AS A MEDICAL WASTE GENERATOR HAS NOT BEEN OBTAINED. 68.1203, 68.1204, AND 117705

**VIOLATIONS AT TIME OF INSPECTION**

**Inspection Date:** 4/9/99  
**Violation Item Number:** V002

- Continued on next page -



*Environmental FirstSearch*  
*Site Detail Report*

**TARGET SITE:** CANNON ROAD  
CARLSBAD CA 92009

**JOB:** 4062-02  
25.5 MI - BLUE ALIGNMENT

PERMITS SITE

**SEARCH ID:** 146 **DIST/DIR:** 0.09 SW **MAP ID:** 98

<b>NAME:</b> STEROGENE/CLARIGEN	<b>REV:</b> 02/06/03
<b>ADDRESS:</b> 5922 FARNSWORTH CT	<b>ID1:</b> HE17H38628
CARLSBAD CA 92008	<b>ID2:</b>
SAN DIEGO	<b>STATUS:</b>
<b>CONTACT:</b> PETER GRANDICS	<b>PHONE:</b> (619)929-0455

**VIOLATIONS AT TIME OF INSPECTION**

**Inspection Date:** 4/9/99  
**Violation Item Number:** V008  
**Waste Code:**  
**Type of Violation:** GENERAL VIOLATION  
**Number of Occurrences:** 01  
**Violation Definition:** GENERATOR DID NOT MAINTAIN THE CONT. HOLDING HAZARDOUS WASTE TIGHTLY CLOSED EXCEPT WHEN ADDING OR REMOVING WASTE. 66265.173

**DISCLOSURE OF HAZARDOUS MATERIALS STORED AT ESTABLISHMENT**

**Chemical Name:** CARBON DIOXIDE  
**CAS#:** 124-38-9  
**Annual Quantity:** 1800.00  
**Quantity Stored at One Time:** 1800.00  
**Measurement Unit:** CFT  
**Carcinogen Indicator:**  
**Storage Method:** CYLINDERS  
**Material Data Safety Sheet:**  
**First Hazard Category:** SUDDN RLSE OF PRES  
**Second Hazard Category:** OTHER

**DISCLOSURE OF HAZARDOUS MATERIALS STORED AT ESTABLISHMENT**

**Chemical Name:** CHLOROBENZENE  
**CAS#:** 108-90-7  
**Annual Quantity:** 275.00  
**Quantity Stored at One Time:** 55.00  
**Measurement Unit:** GAL  
**Carcinogen Indicator:**  
**Storage Method:** GLASS BOTTLES  
**Material Data Safety Sheet:**  
**First Hazard Category:** FIRE HAZARD  
**Second Hazard Category:** IMMED HEALTH HAZRD

**DISCLOSURE OF HAZARDOUS MATERIALS STORED AT ESTABLISHMENT**

**Chemical Name:** HELIUM  
**CAS#:** 7440-59-7  
**Annual Quantity:** 300.00  
**Quantity Stored at One Time:** 300.00  
**Measurement Unit:** CFT  
**Carcinogen Indicator:**  
**Storage Method:** CYLINDERS  
**Material Data Safety Sheet:**  
**First Hazard Category:** SUDDN RLSE OF PRES  
**Second Hazard Category:** OTHER

**DISCLOSURE OF HAZARDOUS MATERIALS STORED AT ESTABLISHMENT**

**Chemical Name:** DIBROMOPROPANOL  
**CAS#:** 96-13-9  
**Annual Quantity:** 440.00  
**Quantity Stored at One Time:** 115.00  
**Measurement Unit:** GAL

- Continued on next page -

# *Environmental FirstSearch*

## *Site Detail Report*

**TARGET SITE:** CANNON ROAD  
CARLSBAD CA 92009

**JOB:** 4062-02  
25.5 MI - BLUE ALIGNMENT

### PERMITS SITE

**SEARCH ID:** 146                      **DIST/DIR:** 0.09 SW                      **MAP ID:** 98

**NAME:** STEROGENE/CLARIGEN                      **REV:** 02/06/03  
**ADDRESS:** 5922 FARNSWORTH CT                      **ID1:** HE17H38628  
CARLSBAD CA 92008                      **ID2:**  
SAN DIEGO                      **STATUS:**  
**CONTACT:** PETER GRANDICS                      **PHONE:** (619)929-0455

**Carcinogen Indicator:**  
**Storage Method:** METAL DRUMS,30 GALLONS  
**Material Data Safety Sheet:**  
**First Hazard Category:** FIRE HAZARD  
**Second Hazard Category:** IMMED HEALTH HAZRD

#### DISCLOSURE OF HAZARDOUS MATERIALS STORED AT ESTABLISHMENT

**Chemical Name:** EPICHLOROHYDRIN  
**CAS#:** 106-89-8  
**Annual Quantity:** 85.00  
**Quantity Stored at One Time:** 55.00  
**Measurement Unit:** GAL  
**Carcinogen Indicator:**  
**Storage Method:** METAL DRUMS,55 GALLONS  
**Material Data Safety Sheet:**  
**First Hazard Category:** FIRE HAZARD  
**Second Hazard Category:** IMMED HEALTH HAZRD

#### DISCLOSURE OF HAZARDOUS MATERIALS STORED AT ESTABLISHMENT

**Chemical Name:** ETHYL ALCOHOL  
**CAS#:** 64-17-5  
**Annual Quantity:** 1650.00  
**Quantity Stored at One Time:** 55.00  
**Measurement Unit:** GAL  
**Carcinogen Indicator:**  
**Storage Method:** METAL DRUMS,55 GALLONS  
**Material Data Safety Sheet:**  
**First Hazard Category:** FIRE HAZARD  
**Second Hazard Category:** IMMED HEALTH HAZRD

#### DISCLOSURE OF HAZARDOUS MATERIALS STORED AT ESTABLISHMENT

**Chemical Name:** NITROGEN (LIQUID & GAS)  
**CAS#:** 7727-37-9  
**Annual Quantity:** 88300.00  
**Quantity Stored at One Time:** 16300.00  
**Measurement Unit:** CFT  
**Carcinogen Indicator:**  
**Storage Method:** CYLINDERS  
**Material Data Safety Sheet:**  
**First Hazard Category:** SUDDN RLSE OF PRES  
**Second Hazard Category:**

#### DISCLOSURE OF HAZARDOUS MATERIALS STORED AT ESTABLISHMENT

**Chemical Name:** ISOPROPOL ALCOHOL  
**CAS#:** 67-63-0  
**Annual Quantity:** 660.00  
**Quantity Stored at One Time:** 55.00  
**Measurement Unit:** GAL  
**Carcinogen Indicator:**  
**Storage Method:** METAL DRUMS,55 GALLONS  
**Material Data Safety Sheet:**

**Environmental FirstSearch  
Site Detail Report**

**TARGET SITE:** CANNON ROAD  
CARLSBAD CA 92009

**JOB:** 4062-02  
25.5 MI - BLUE ALIGNMENT

**PERMITS SITE**

**SEARCH ID:** 147                      **DIST/DIR:** 0.07 NE                      **MAP ID:** 99

**NAME:** SULZER CALCITEK INC.                      **REV:** 02/06/03  
**ADDRESS:** 2320 FARADAY AV                      **ID1:** HE17H28709  
CARLSBAD CA 92008                      **ID2:** CAL000012918  
SAN DIEGO                      **STATUS:**  
**CONTACT:** SULZER MEDICA                      **PHONE:** (619)431-9515

**INDUSTRY / FACILITY INFORMATION NAMES**

**Business Description & SIC Code:** *Biomedical or Biotech 3842*  
**Gas Station:**  
**Fire Department District:**

**PERMIT INFORMATION**

**Permit Number:** *HE17H28709*  
**Inactive / Active Facility Indicator:** *Inactive*  
**Annual Expiration Date:** *Jan 31*  
**Status:**  
**Map Code / Business Plan on File:** *Yes*  
**Business Plan Acceptance Date:** *11/20/1996*

**GENERAL INSPECTION & VIOLATION INFORMATION**

**Inspection Date:** *05/24/2000 0:00:00*  
**Reinspection Date:** *Jul 2001*  
**Inspector Name:** *CHAIRS*  
**Notice of Violation Issued:**  
**Delinquent Flag:**  
**Last Update:** *7/30/00*  
**Last Delinquent Letter:**

**PROPERTY OWNER INFORMATION**

**Property Owner Name:**  
**Property Owner Address:** ,

**WASTE STREAMS GENERATED BY BUSINESS**

**Waste Name & Code:** *OXYGENATED SOLVENTS (212)*  
**Inspection Date:** *5/24/00*  
**Waste Quantity Present at Inspection:** *55*  
**Annual Quantity:** *150*  
**Measurement Unit:** *GAL*  
**Treatment Method:** *RECYCLE*  
**Storage Method:** *METAL DRUMS,55 GALLONS*  
**Carcinogen Indicator:**  
**Hauler:** *APPROPRIATE TECHNOLOGIES*  
**Waste Description:** *ACETONE,METHANOL,ISOPRPNL*

**WASTE STREAMS GENERATED BY BUSINESS**

**Waste Name & Code:** *LABORATORY WASTE CHEMICALS (551)*  
**Inspection Date:** *5/24/00*  
**Waste Quantity Present at Inspection:** *150*  
**Annual Quantity:** *150*  
**Measurement Unit:** *LBS*  
**Treatment Method:** *LANDFILL*  
**Storage Method:** *METAL DRUMS,55 GALLONS*  
**Carcinogen Indicator:**  
**Hauler:** *APPROPRIATE TECHNOLOGIES*  
**Waste Description:** *LEAD ACETATE,PHOSPHOROUS*

- Continued on next page -

## Environmental FirstSearch Site Detail Report

**TARGET SITE:** CANNON ROAD  
CARLSBAD CA 92009

**JOB:** 4062-02  
25.5 MI - BLUE ALIGNMENT

### PERMITS SITE

**SEARCH ID:** 147

**DIST/DIR:** 0.07 NE

**MAP ID:** 99

**NAME:** SULZER CALCITEK INC.  
**ADDRESS:** 2320 FARADAY AV  
CARLSBAD CA 92008  
SAN DIEGO  
**CONTACT:** SULZER MEDICA

**REV:** 02/06/03  
**ID1:** HE17H28709  
**ID2:** CAL000012918  
**STATUS:**  
**PHONE:** (619)431-9515

**WASTE STREAMS GENERATED BY BUSINESS**

**Waste Name & Code:** *AQUEOUS SOL N W/LESS 10% ORG (134)*  
**Inspection Date:** *5/24/00*  
**Waste Quantity Present at Inspection:** *55*  
**Annual Quantity:** *110*  
**Measurement Unit:** *GAL*  
**Treatment Method:** *INCINERATION*  
**Storage Method:** *METAL DRUMS,55 GALLONS*  
**Carcinogen Indicator:**  
**Hauler:** *APPROPRIATE TECHNOLOGIES*  
**Waste Description:** *ACID WASTE*

**WASTE STREAMS GENERATED BY BUSINESS**

**Waste Name & Code:** *INFECTIOUS WASTE, GENERAL (901)*  
**Inspection Date:** *5/24/00*  
**Waste Quantity Present at Inspection:** *5*  
**Annual Quantity:** *12*  
**Measurement Unit:** *LBS*  
**Treatment Method:** *AUTOCLAVE*  
**Storage Method:** *BAGS: BRLAP,CLOTH,PAPER,PLSTIC*  
**Carcinogen Indicator:**  
**Hauler:** *BFI MEDICAL WASTE SYSTEMS*  
**Waste Description:** *TUBING, GLOVES (MED.SOLID)*

**WASTE STREAMS GENERATED BY BUSINESS**

**Waste Name & Code:** *UNSPEC ORGANIC LIQUID MIXTURE (343)*  
**Inspection Date:** *5/24/00*  
**Waste Quantity Present at Inspection:** *30*  
**Annual Quantity:** *60*  
**Measurement Unit:** *GAL*  
**Treatment Method:** *RECYCLE*  
**Storage Method:** *METAL DRUMS 6-110 GALLONS*  
**Carcinogen Indicator:**  
**Hauler:** *APPROPRIATE TECHNOLOGIES*  
**Waste Description:** *MONOETHANOL AMINO WASTE*

*Environmental FirstSearch  
Site Detail Report*

**TARGET SITE:** CANNON ROAD  
CARLSBAD CA 92009

**JOB:** 4062-02  
25.5 MI - BLUE ALIGNMENT

PERMITS SITE

---

<b>SEARCH ID:</b> 148	<b>DIST/DIR:</b> 0.10 SW	<b>MAP ID:</b> 100
-----------------------	--------------------------	--------------------

---

<b>NAME:</b> TRUAX ENGINEERING INC	<b>REV:</b> 08/06/01
<b>ADDRESS:</b> 5925 FARNSWORTH CT	<b>ID1:</b> HE17H25966
CARLSBAD CA 92008	<b>ID2:</b>
SAN DIEGO	<b>STATUS:</b>
<b>CONTACT:</b> ROBERT TRUAX	<b>PHONE:</b> (619)945-2600

---

**SAN DIEGO COUNTY HE17 PERMITS LIST INFORMATION**

As reported by the responsible agency, there are currently no details associated with this record.



## Environmental FirstSearch Site Detail Report

**TARGET SITE:** CANNON ROAD  
CARLSBAD CA 92009

**JOB:** 4062-02  
25.5 MI - BLUE ALIGNMENT

### PERMITS SITE

**SEARCH ID:** 149 **DIST/DIR:** 0.10 SW **MAP ID:** 60

<b>NAME:</b> UNIFIBER	<b>REV:</b> 02/06/03
<b>ADDRESS:</b> 5928 FARNSWORTH CT CARLSBAD CA 92008 SAN DIEGO	<b>ID1:</b> HE17H33293 <b>ID2:</b> CAD983656851
<b>CONTACT:</b> UNIFIBER	<b>STATUS:</b> <b>PHONE:</b> (619)431-9336

**INDUSTRY / FACILITY INFORMATION NAMES**

**Business Description & SIC Code:** *Machine Shops*  
**Gas Station:**  
**Fire Department District:**

**PERMIT INFORMATION**

**Permit Number:** *HE17H33293*  
**Inactive / Active Facility Indicator:** *Inactive*  
**Annual Expiration Date:** *Jun 30*  
**Status:**  
**Map Code / Business Plan on File:**  
**Business Plan Acceptance Date:**

**GENERAL INSPECTION & VIOLATION INFORMATION**

**Inspection Date:** *04/08/1999 0:00:00*  
**Reinspection Date:** *Jun 2000*  
**Inspector Name:** *GOHRES*  
**Notice of Violation Issued:**  
**Delinquent Flag:**  
**Last Update:** *11/10/00*  
**Last Delinquent Letter:**

**PROPERTY OWNER INFORMATION**

**Property Owner Name:**  
**Property Owner Address:** ,

**WASTE STREAMS GENERATED BY BUSINESS**

**Waste Name & Code:** *UNSPEC SOLVENT MIXTURE (214)*  
**Inspection Date:** *4/8/99*  
**Waste Quantity Present at Inspection:** *110*  
**Annual Quantity:** *110*  
**Measurement Unit:** *GAL*  
**Treatment Method:** *INCINERATION*  
**Storage Method:** *METAL DRUMS,55 GALLONS*  
**Carcinogen Indicator:**  
**Hauler:** *ADVANCED ENV. TECHNIC*  
**Waste Description:** *ACETONE(190 SLVNT)PNT WST*

**WASTE STREAMS GENERATED BY BUSINESS**

**Waste Name & Code:** *METAL DUST & MACHINING WASTE (172)*  
**Inspection Date:** *4/8/99*  
**Waste Quantity Present at Inspection:** *1350*  
**Annual Quantity:** *2000*  
**Measurement Unit:** *LBS*  
**Treatment Method:** *RECYCLE*  
**Storage Method:** *METAL DRUMS,55 GALLONS*  
**Carcinogen Indicator:**  
**Hauler:** *ADVANCED ENV. TECHNIC*  
**Waste Description:** *GRINDING WASTE*

- Continued on next page -

**Environmental FirstSearch**  
**Site Detail Report**

**TARGET SITE:** CANNON ROAD  
CARLSBAD CA 92009

**JOB:** 4062-02  
25.5 MI - BLUE ALIGNMENT

PERMITS SITE

**SEARCH ID:** 149    **DIST/DIR:** 0.10 SW    **MAP ID:** 60

<b>NAME:</b> UNIFIBER	<b>REV:</b> 02/06/03
<b>ADDRESS:</b> 5928 FARNSWORTH CT	<b>ID1:</b> HE17H33293
CARLSBAD CA 92008	<b>ID2:</b> CAD983656851
SAN DIEGO	<b>STATUS:</b>
<b>CONTACT:</b> UNIFIBER	<b>PHONE:</b> (619)431-9336

**WASTE STREAMS GENERATED BY BUSINESS**

<b>Waste Name &amp; Code:</b>	INORGANIC SOLID WASTE (OTHER) (181)
<b>Inspection Date:</b>	4/8/99
<b>Waste Quantity Present at Inspection:</b>	500
<b>Annual Quantity:</b>	5000
<b>Measurement Unit:</b>	LBS
<b>Treatment Method:</b>	INCINERATION
<b>Storage Method:</b>	METAL DRUMS, 55 GALLONS
<b>Carcinogen Indicator:</b>	
<b>Hauler:</b>	ADVANCED ENV. TECHNIC
<b>Waste Description:</b>	IGNITABLE WIPES

**WASTE STREAMS GENERATED BY BUSINESS**

<b>Waste Name &amp; Code:</b>	HYDROCARBON SOLVENTS (213)
<b>Inspection Date:</b>	4/8/99
<b>Waste Quantity Present at Inspection:</b>	46
<b>Annual Quantity:</b>	275
<b>Measurement Unit:</b>	GAL
<b>Treatment Method:</b>	RECYCLE
<b>Storage Method:</b>	PROCESSING EQUIPMENT
<b>Carcinogen Indicator:</b>	
<b>Hauler:</b>	SAFETY-KLEEN
<b>Waste Description:</b>	PARTS WASHER

*Environmental FirstSearch  
Site Detail Report*

**TARGET SITE:** CANNON ROAD  
CARLSBAD CA 92009

**JOB:** 4062-02  
25.5 MI - BLUE ALIGNMENT

PERMITS SITE

**SEARCH ID:** 150

**DIST/DIR:** 0.05 SE

**MAP ID:** 101

**NAME:** CALLAWAY GOLF  
**ADDRESS:** 2261 RUTHERFORD RD  
CARLSBAD CA 92008  
SAN DIEGO

**REV:** 08/06/01  
**ID1:** HE17H34266  
**ID2:**  
**STATUS:**  
**PHONE:** (619)931-1771

**CONTACT:**

DETAILS NOT AVAILABLE

## Environmental FirstSearch Site Detail Report

**TARGET SITE:** CANNON ROAD  
CARLSBAD CA 92009

**JOB:** 4062-02  
25.5 MI - BLUE ALIGNMENT

### PERMITS SITE

**SEARCH ID:** 151                      **DIST/DIR:** 0.05 SE                      **MAP ID:** 69

<b>NAME:</b> CALLAWAY GOLF BALL CO	<b>REV:</b> 02/06/03
<b>ADDRESS:</b> 2180 RUTHERFORD RD CARLSBAD CA 92008	<b>ID1:</b> HE17H38217
SAN DIEGO	<b>ID2:</b> CAR000047381
<b>CONTACT:</b> CALLAWAY GOLF COMPANY	<b>STATUS:</b>
	<b>PHONE:</b> (760)804-4077

**INDUSTRY / FACILITY INFORMATION NAMES**

**Business Description & SIC Code:** Machine Shops  
**Gas Station:**  
**Fire Department District:**

**PERMIT INFORMATION**

**Permit Number:** HE17H38217  
**Inactive / Active Facility Indicator:**  
**Annual Expiration Date:** Jul 31  
**Status:**  
**Map Code / Business Plan on File:**  
**Business Plan Acceptance Date:** 02/17/2000

**GENERAL INSPECTION & VIOLATION INFORMATION**

**Inspection Date:** 08/17/1999 0:00:00  
**Reinspection Date:** Oct 2000  
**Inspector Name:** HENDERSON  
**Notice of Violation Issued:**  
**Delinquent Flag:**  
**Last Update:** 5/27/01  
**Last Delinquent Letter:**

**PROPERTY OWNER INFORMATION**

**Property Owner Name:**  
**Property Owner Address:**

**WASTE STREAMS GENERATED BY BUSINESS**

**Waste Name & Code:** WASTE OIL & MIXED OIL (221)  
**Inspection Date:** 5/3/99  
**Waste Quantity Present at Inspection:** 110  
**Annual Quantity:** 400  
**Measurement Unit:** GAL  
**Treatment Method:** RECYCLE  
**Storage Method:** METAL DRUMS,55 GALLONS  
**Carcinogen Indicator:**  
**Hauler:** PRIME ENVIRONMENTAL SERVI  
**Waste Description:**

**WASTE STREAMS GENERATED BY BUSINESS**

**Waste Name & Code:** WASTE OIL & MIXED OIL (221)  
**Inspection Date:** 8/17/99  
**Waste Quantity Present at Inspection:** 110  
**Annual Quantity:** 400  
**Measurement Unit:** GAL  
**Treatment Method:** RECYCLE  
**Storage Method:** METAL DRUMS,55 GALLONS  
**Carcinogen Indicator:**  
**Hauler:** PRIME ENVIRONMENTAL SERVI  
**Waste Description:**

- Continued on next page -

# Environmental FirstSearch

## Site Detail Report

**TARGET SITE:** CANNON ROAD  
CARLSBAD CA 92009

**JOB:** 4062-02  
25.5 MI - BLUE ALIGNMENT

### PERMITS SITE

**SEARCH ID:** 151                      **DIST/DIR:** 0.05 SE                      **MAP ID:** 69

<b>NAME:</b> CALLAWAY GOLF BALL CO	<b>REV:</b> 02/06/03
<b>ADDRESS:</b> 2180 RUTHERFORD RD	<b>ID1:</b> HE17H38217
CARLSBAD CA 92008	<b>ID2:</b> CAR000047381
SAN DIEGO	<b>STATUS:</b>
<b>CONTACT:</b> CALLAWAY GOLF COMPANY	<b>PHONE:</b> (760)804-4077

**WASTE STREAMS GENERATED BY BUSINESS**

**Waste Name & Code:** OXYGENATED SOLVENTS (212)  
**Inspection Date:** 5/3/99  
**Waste Quantity Present at Inspection:** 110  
**Annual Quantity:** 500  
**Measurement Unit:** GAL  
**Treatment Method:** INCINERATION  
**Storage Method:** METAL DRUMS,55 GALLONS  
**Carcinogen Indicator:**  
**Hauler:** PRIME ENVIRONMENTAL SERVI  
**Waste Description:** IPA/ETHYL ACETATE

**WASTE STREAMS GENERATED BY BUSINESS**

**Waste Name & Code:** INORGANIC SOLID WASTE (OTHER) (181)  
**Inspection Date:** 8/17/99  
**Waste Quantity Present at Inspection:** 110  
**Annual Quantity:** 600  
**Measurement Unit:** GAL  
**Treatment Method:** INCINERATION  
**Storage Method:** METAL DRUMS,55 GALLONS  
**Carcinogen Indicator:**  
**Hauler:** EFR ENVIRONMENTAL SVS  
**Waste Description:** POLYURETHANE

**WASTE STREAMS GENERATED BY BUSINESS**

**Waste Name & Code:** INORGANIC SOLID WASTE (OTHER) (181)  
**Inspection Date:** 5/3/99  
**Waste Quantity Present at Inspection:** 110  
**Annual Quantity:** 600  
**Measurement Unit:** GAL  
**Treatment Method:** INCINERATION  
**Storage Method:** METAL DRUMS,55 GALLONS  
**Carcinogen Indicator:**  
**Hauler:** PRIME ENVIRONMENTAL SERVI  
**Waste Description:** POLYURETHANE

**WASTE STREAMS GENERATED BY BUSINESS**

**Waste Name & Code:** OXYGENATED SOLVENTS (212)  
**Inspection Date:** 5/3/99  
**Waste Quantity Present at Inspection:** 110  
**Annual Quantity:** 600  
**Measurement Unit:** GAL  
**Treatment Method:** INCINERATION  
**Storage Method:** METAL DRUMS,55 GALLONS  
**Carcinogen Indicator:**  
**Hauler:** PRIME ENVIRONMENTAL SERVI  
**Waste Description:** DIBASIC ESTER

**WASTE STREAMS GENERATED BY BUSINESS**

**Waste Name & Code:** OXYGENATED SOLVENTS (212)  
**Inspection Date:** 8/17/99

- Continued on next page -

*Environmental FirstSearch  
Site Detail Report*

**TARGET SITE:**     CANNON ROAD  
                         CARLSBAD CA 92009

**JOB:**     4062-02  
             25.5 MI - BLUE ALIGNMENT

PERMITS SITE

<b>SEARCH ID:</b> 151	<b>DIST/DIR:</b> 0.05 SE	<b>MAP ID:</b> 69
-----------------------	--------------------------	-------------------

<b>NAME:</b> CALLAWAY GOLF BALL CO <b>ADDRESS:</b> 2180 RUTHERFORD RD CARLSBAD CA 92008 SAN DIEGO <b>CONTACT:</b> CALLAWAY GOLF COMPANY	<b>REV:</b> 02/06/03 <b>ID1:</b> HE17H38217 <b>ID2:</b> CAR000047381 <b>STATUS:</b> <b>PHONE:</b> (760)804-4077
---	---

**Waste Quantity Present at Inspection:**     110  
**Annual Quantity:**                            600  
**Measurement Unit:**                         GAL  
**Treatment Method:**                         INCINERATION  
**Storage Method:**                             METAL DRUMS,55 GALLONS  
**Carcinogen Indicator:**  
**Hauler:**                                         EFR ENVIRONMENTAL SVS  
**Waste Description:**                         DIBASIC ESTER

**WASTE STREAMS GENERATED BY BUSINESS**

**Waste Name & Code:**                        INORGANIC SOLID WASTE (OTHER) (181)  
**Inspection Date:**                            8/17/99  
**Waste Quantity Present at Inspection:**     550  
**Annual Quantity:**                            1000  
**Measurement Unit:**                         GAL  
**Treatment Method:**                         INCINERATION  
**Storage Method:**                             METAL DRUMS,55 GALLONS  
**Carcinogen Indicator:**  
**Hauler:**                                         EFR ENVIRONMENTAL SVS  
**Waste Description:**                         GLEBAR FILTER CAKE (ZINC)

**WASTE STREAMS GENERATED BY BUSINESS**

**Waste Name & Code:**                        ORGANIC LIQUIDS W/METALS (342)  
**Inspection Date:**                            8/17/99  
**Waste Quantity Present at Inspection:**     55  
**Annual Quantity:**                            110  
**Measurement Unit:**                         LBS  
**Treatment Method:**                         INCINERATION  
**Storage Method:**                             PLASTIC DRUMS,55 GALLONS  
**Carcinogen Indicator:**  
**Hauler:**                                         EFR ENVIRONMENTAL SVS  
**Waste Description:**                         ETHYLENE GLYCOL

**WASTE STREAMS GENERATED BY BUSINESS**

**Waste Name & Code:**                        ORGANIC SOLIDS (OTHER) (352)  
**Inspection Date:**                            8/17/99  
**Waste Quantity Present at Inspection:**     200  
**Annual Quantity:**                            2400  
**Measurement Unit:**                         GAL  
**Treatment Method:**                         INCINERATION  
**Storage Method:**                             METAL DRUMS,55 GALLONS  
**Carcinogen Indicator:**  
**Hauler:**                                         EFR ENVIRONMENTAL SVS  
**Waste Description:**                         WIPES, FLAMMABLE

**WASTE STREAMS GENERATED BY BUSINESS**

**Waste Name & Code:**                        INORGANIC SOLID WASTE (OTHER) (181)  
**Inspection Date:**                            8/17/99  
**Waste Quantity Present at Inspection:**     1000  
**Annual Quantity:**                            12000  
**Measurement Unit:**                         LBS

- Continued on next page -

## *Environmental FirstSearch Site Detail Report*

**TARGET SITE:** CANNON ROAD  
CARLSBAD CA 92009

**JOB:** 4062-02  
25.5 MI - BLUE ALIGNMENT

### PERMITS SITE

**SEARCH ID:** 151                      **DIST/DIR:** 0.05 SE                      **MAP ID:** 69

<p><b>NAME:</b> CALLAWAY GOLF BALL CO <b>ADDRESS:</b> 2180 RUTHERFORD RD CARLSBAD CA 92008 SAN DIEGO <b>CONTACT:</b> CALLAWAY GOLF COMPANY</p>	<p><b>REV:</b> 02/06/03 <b>ID1:</b> HE17H38217 <b>ID2:</b> CAR000047381 <b>STATUS:</b> <b>PHONE:</b> (760)804-4077</p>
--	--

**Treatment Method:** *INCINERATION*  
**Storage Method:** *METAL DRUMS,55 GALLONS*  
**Carcinogen Indicator:**  
**Hauler:** *EFR ENVIRONMENTAL SVS*  
**Waste Description:** *ZINC POWDERS*

**WASTE STREAMS GENERATED BY BUSINESS**

**Waste Name & Code:** *INORGANIC SOLID WASTE (OTHER) (181)*  
**Inspection Date:** *8/17/99*  
**Waste Quantity Present at Inspection:** *2000*  
**Annual Quantity:** *12000*  
**Measurement Unit:** *LBS*  
**Treatment Method:** *INCINERATION*  
**Storage Method:** *FIBER/PLSTIC BOXES,CRTNS,CASES*  
**Carcinogen Indicator:**  
**Hauler:** *EFR ENVIRONMENTAL SVS*  
**Waste Description:** *UNCURED RUBBER WST W/ZINC*

**WASTE STREAMS GENERATED BY BUSINESS**

**Waste Name & Code:** *LABORATORY WASTE CHEMICALS (551)*  
**Inspection Date:** *8/17/99*  
**Waste Quantity Present at Inspection:** *55*  
**Annual Quantity:** *55*  
**Measurement Unit:** *GAL*  
**Treatment Method:** *INCINERATION*  
**Storage Method:** *METAL DRUMS,55 GALLONS*  
**Carcinogen Indicator:**  
**Hauler:** *EFR ENVIRONMENTAL SVS*  
**Waste Description:** *LAB PACK*

**WASTE STREAMS GENERATED BY BUSINESS**

**Waste Name & Code:** *PAINT SLUDGE (461)*  
**Inspection Date:** *8/17/99*  
**Waste Quantity Present at Inspection:** *220*  
**Annual Quantity:** *2640*  
**Measurement Unit:** *GAL*  
**Treatment Method:** *INCINERATION*  
**Storage Method:** *METAL DRUMS,55 GALLONS*  
**Carcinogen Indicator:**  
**Hauler:** *EFR ENVIRONMENTAL SVS*  
**Waste Description:** *PAINT SLUDGE*

**WASTE STREAMS GENERATED BY BUSINESS**

**Waste Name & Code:** *OXYGENATED SOLVENTS (212)*  
**Inspection Date:** *8/17/99*  
**Waste Quantity Present at Inspection:** *220*  
**Annual Quantity:** *2640*  
**Measurement Unit:** *GAL*  
**Treatment Method:** *INCINERATION*  
**Storage Method:** *METAL DRUMS,55 GALLONS*  
**Carcinogen Indicator:**

- Continued on next page -







# Environmental FirstSearch Site Detail Report

**TARGET SITE:** CANNON ROAD  
CARLSBAD CA 92009

**JOB:** 4062-02  
25.5 MI - BLUE ALIGNMENT

## PERMITS SITE

**SEARCH ID:** 151                              **DIST/DIR:** 0.05 SE                              **MAP ID:** 69

<b>NAME:</b> CALLAWAY GOLF BALL CO <b>ADDRESS:</b> 2180 RUTHERFORD RD CARLSBAD CA 92008 SAN DIEGO	<b>REV:</b> 02/06/03 <b>ID1:</b> HE17H38217 <b>ID2:</b> CAR000047381 <b>STATUS:</b> <b>PHONE:</b> (760)804-4077
<b>CONTACT:</b> CALLAWAY GOLF COMPANY	

**Carcinogen Indicator:**  
**Storage Method:** FIBER/PLSTIC BOXES,CRTNS,CASES  
**Material Data Safety Sheet:**  
**First Hazard Category:** FIRE HAZARD  
**Second Hazard Category:**

### DISCLOSURE OF HAZARDOUS MATERIALS STORED AT ESTABLISHMENT

**Chemical Name:** ACRYLIC COPOLYMER (ACRYLIC EMULSION A5897)  
**CAS#:**  
**Annual Quantity:** 5400.00  
**Quantity Stored at One Time:** 540.00  
**Measurement Unit:** LBS  
**Carcinogen Indicator:**  
**Storage Method:** METAL DRUMS 0-5 GALLONS  
**Material Data Safety Sheet:**  
**First Hazard Category:** OTHER  
**Second Hazard Category:**

### DISCLOSURE OF HAZARDOUS MATERIALS STORED AT ESTABLISHMENT

**Chemical Name:** ETHYL ACETATE  
**CAS#:** 141-78-6  
**Annual Quantity:** 600.00  
**Quantity Stored at One Time:** 60.00  
**Measurement Unit:** GAL  
**Carcinogen Indicator:**  
**Storage Method:** METAL DRUMS 0-5 GALLONS  
**Material Data Safety Sheet:**  
**First Hazard Category:** FIRE HAZARD  
**Second Hazard Category:** IMMED HEALTH HAZRD

### DISCLOSURE OF HAZARDOUS MATERIALS STORED AT ESTABLISHMENT

**Chemical Name:** HOMOPOLYMER OF BUTADIENE (EUOPRENE NEOCIS BR-40)  
**CAS#:** 9003-17-2  
**Annual Quantity:** 602000.00  
**Quantity Stored at One Time:** 60200.00  
**Measurement Unit:** LBS  
**Carcinogen Indicator:**  
**Storage Method:** WOOD BOXES,CARTONS,CASES  
**Material Data Safety Sheet:**  
**First Hazard Category:** FIRE HAZARD  
**Second Hazard Category:**

### DISCLOSURE OF HAZARDOUS MATERIALS STORED AT ESTABLISHMENT

**Chemical Name:** POLYURETHANE (HYLENE)  
**CAS#:** MIXTURE  
**Annual Quantity:** 350000.00  
**Quantity Stored at One Time:** 35000.00  
**Measurement Unit:** LBS  
**Carcinogen Indicator:**  
**Storage Method:** BAGS: BRLAP,CLOTH,PAPER,PLSTIC  
**Material Data Safety Sheet:**

- Continued on next page -

**Environmental FirstSearch  
Site Detail Report**

**TARGET SITE:** CANNON ROAD  
CARLSBAD CA 92009

**JOB:** 4062-02  
25.5 MI - BLUE ALIGNMENT

PERMITS SITE

**SEARCH ID:** 151

**DIST/DIR:** 0.05 SE

**MAP ID:** 69

**NAME:** CALLAWAY GOLF BALL CO  
**ADDRESS:** 2180 RUTHERFORD RD  
CARLSBAD CA 92008  
SAN DIEGO  
**CONTACT:** CALLAWAY GOLF COMPANY

**REV:** 02/06/03  
**ID1:** HE17H38217  
**ID2:** CAR000047381  
**STATUS:**  
**PHONE:** (760)804-4077

**First Hazard Category:** FIRE HAZARD  
**Second Hazard Category:**

**DISCLOSURE OF HAZARDOUS MATERIALS STORED AT ESTABLISHMENT**

**Chemical Name:** BUTYLENE/ POLYPHTHALATE (HYTREL)  
**CAS#:** 25167-67-3  
**Annual Quantity:** 110000.00  
**Quantity Stored at One Time:** 11000.00  
**Measurement Unit:** LBS  
**Carcinogen Indicator:**  
**Storage Method:** BAGS: BRLAP, CLOTH, PAPER, PLSTIC  
**Material Data Safety Sheet:**  
**First Hazard Category:** FIRE HAZARD  
**Second Hazard Category:**

**DISCLOSURE OF HAZARDOUS MATERIALS STORED AT ESTABLISHMENT**

**Chemical Name:** BUTYL ACETATE  
**CAS#:** 123-86-4  
**Annual Quantity:** 600.00  
**Quantity Stored at One Time:** 60.00  
**Measurement Unit:** GAL  
**Carcinogen Indicator:**  
**Storage Method:** METAL DRUMS 0-5 GALLONS  
**Material Data Safety Sheet:**  
**First Hazard Category:** FIRE HAZARD  
**Second Hazard Category:** IMMED HEALTH HAZRD

**DISCLOSURE OF HAZARDOUS MATERIALS STORED AT ESTABLISHMENT**

**Chemical Name:** ZINC DIACRYLATE (SR416 & SR527)  
**CAS#:** 14643-87-9  
**Annual Quantity:** 360000.00  
**Quantity Stored at One Time:** 36000.00  
**Measurement Unit:** LBS  
**Carcinogen Indicator:**  
**Storage Method:** WOOD BOXES, CARTONS, CASES  
**Material Data Safety Sheet:**  
**First Hazard Category:** IMMED HEALTH HAZRD  
**Second Hazard Category:**

**DISCLOSURE OF HAZARDOUS MATERIALS STORED AT ESTABLISHMENT**

**Chemical Name:** METALLIC DIMETHACRYLATE  
**CAS#:** MIXTURE  
**Annual Quantity:** 173000.00  
**Quantity Stored at One Time:** 17300.00  
**Measurement Unit:** LBS  
**Carcinogen Indicator:**  
**Storage Method:** WOOD BOXES, CARTONS, CASES  
**Material Data Safety Sheet:**  
**First Hazard Category:** IMMED HEALTH HAZRD  
**Second Hazard Category:**

- Continued on next page -

## Environmental FirstSearch Site Detail Report

**TARGET SITE:** CANNON ROAD  
CARLSBAD CA 92009

**JOB:** 4062-02  
25.5 MI - BLUE ALIGNMENT

### PERMITS SITE

**SEARCH ID:** 151                                  **DIST/DIR:** 0.05 SE                                  **MAP ID:** 69

<b>NAME:</b> CALLAWAY GOLF BALL CO	<b>REV:</b> 02/06/03
<b>ADDRESS:</b> 2180 RUTHERFORD RD CARLSBAD CA 92008	<b>ID1:</b> HE17H38217
SAN DIEGO	<b>ID2:</b> CAR000047381
<b>CONTACT:</b> CALLAWAY GOLF COMPANY	<b>STATUS:</b>
	<b>PHONE:</b> (760)804-4077

**DISCLOSURE OF HAZARDOUS MATERIALS STORED AT ESTABLISHMENT**

**Chemical Name:** TOLUENE  
**CAS#:** 108-88-3  
**Annual Quantity:** 600.00  
**Quantity Stored at One Time:** 60.00  
**Measurement Unit:** GAL  
**Carcinogen Indicator:**  
**Storage Method:** METAL DRUMS 0-5 GALLONS  
**Material Data Safety Sheet:**  
**First Hazard Category:** FIRE HAZARD  
**Second Hazard Category:** IMMEDIATE HEALTH HAZARD

**DISCLOSURE OF HAZARDOUS MATERIALS STORED AT ESTABLISHMENT**

**Chemical Name:** N-METHYL-2-PYRROLIDONE (12%) (URETHANE U4100)  
**CAS#:** 872-50-4  
**Annual Quantity:** 600.00  
**Quantity Stored at One Time:** 60.00  
**Measurement Unit:** GAL  
**Carcinogen Indicator:**  
**Storage Method:** METAL DRUMS 0-5 GALLONS  
**Material Data Safety Sheet:**  
**First Hazard Category:** IMMEDIATE HEALTH HAZARD  
**Second Hazard Category:**

**DISCLOSURE OF HAZARDOUS MATERIALS STORED AT ESTABLISHMENT**

**Chemical Name:** 1,4 BUTANEDIOL (VIBRACURE)  
**CAS#:** 110-63-4  
**Annual Quantity:** 6000.00  
**Quantity Stored at One Time:** 600.00  
**Measurement Unit:** GAL  
**Carcinogen Indicator:**  
**Storage Method:** METAL DRUMS, 55 GALLONS  
**Material Data Safety Sheet:**  
**First Hazard Category:** FIRE HAZARD  
**Second Hazard Category:**

**DISCLOSURE OF HAZARDOUS MATERIALS STORED AT ESTABLISHMENT**

**Chemical Name:** ZINC OXIDE  
**CAS#:** 1314-13-2  
**Annual Quantity:** 216900.00  
**Quantity Stored at One Time:** 21690.00  
**Measurement Unit:** LBS  
**Carcinogen Indicator:**  
**Storage Method:** BAGS: BURLAP, CLOTH, PAPER, PLASTIC  
**Material Data Safety Sheet:**  
**First Hazard Category:** OTHER  
**Second Hazard Category:**

**DISCLOSURE OF HAZARDOUS MATERIALS STORED AT ESTABLISHMENT**

**Chemical Name:** ZINC STEARATE  
**CAS#:** 550-05-1

- Continued on next page -

# Environmental FirstSearch Site Detail Report

**TARGET SITE:** CANNON ROAD  
CARLSBAD CA 92009

**JOB:** 4062-02  
25.5 MI - BLUE ALIGNMENT

## PERMITS SITE

**SEARCH ID:** 151                                      **DIST/DIR:** 0.05 SE                                      **MAP ID:** 69

<b>NAME:</b> CALLAWAY GOLF BALL CO	<b>REV:</b> 02/06/03
<b>ADDRESS:</b> 2180 RUTHERFORD RD	<b>ID1:</b> HE17H38217
CARLSBAD CA 92008	<b>ID2:</b> CAR000047381
SAN DIEGO	<b>STATUS:</b>
<b>CONTACT:</b> CALLAWAY GOLF COMPANY	<b>PHONE:</b> (760)804-4077

<b>Annual Quantity:</b>	18100.00
<b>Quantity Stored at One Time:</b>	1810.00
<b>Measurement Unit:</b>	LBS
<b>Carcinogen Indicator:</b>	
<b>Storage Method:</b>	BAGS: BRLAP,CLOTH,PAPER,PLSTIC
<b>Material Data Safety Sheet:</b>	
<b>First Hazard Category:</b>	OTHER
<b>Second Hazard Category:</b>	

**DISCLOSURE OF HAZARDOUS MATERIALS STORED AT ESTABLISHMENT**

<b>Chemical Name:</b>	POLYURETHANE (WHITE 38457-R1 & 38458-R1)
<b>CAS#:</b>	
<b>Annual Quantity:</b>	1500.00
<b>Quantity Stored at One Time:</b>	150.00
<b>Measurement Unit:</b>	GAL
<b>Carcinogen Indicator:</b>	
<b>Storage Method:</b>	FIBER/PLSTIC BOXES,CRTNS,CASES
<b>Material Data Safety Sheet:</b>	
<b>First Hazard Category:</b>	IMMED HEALTH HAZRD
<b>Second Hazard Category:</b>	

**DISCLOSURE OF HAZARDOUS MATERIALS STORED AT ESTABLISHMENT**

<b>Chemical Name:</b>	DIBASIC ESTER
<b>CAS#:</b>	1119-40-0
<b>Annual Quantity:</b>	10000.00
<b>Quantity Stored at One Time:</b>	1000.00
<b>Measurement Unit:</b>	LBS
<b>Carcinogen Indicator:</b>	
<b>Storage Method:</b>	METAL DRUMS,55 GALLONS
<b>Material Data Safety Sheet:</b>	
<b>First Hazard Category:</b>	FIRE HAZARD
<b>Second Hazard Category:</b>	IMMED HEALTH HAZRD

**DISCLOSURE OF HAZARDOUS MATERIALS STORED AT ESTABLISHMENT**

<b>Chemical Name:</b>	DIPROPYLENE GLYCOL DIACRYLATE (PAINT-LAROMER LR8967)
<b>CAS#:</b>	57472-68-1
<b>Annual Quantity:</b>	600.00
<b>Quantity Stored at One Time:</b>	60.00
<b>Measurement Unit:</b>	GAL
<b>Carcinogen Indicator:</b>	
<b>Storage Method:</b>	METAL DRUMS 0-5 GALLONS
<b>Material Data Safety Sheet:</b>	
<b>First Hazard Category:</b>	FIRE HAZARD
<b>Second Hazard Category:</b>	IMMED HEALTH HAZRD

**DISCLOSURE OF HAZARDOUS MATERIALS STORED AT ESTABLISHMENT**

<b>Chemical Name:</b>	POLYISOPRENE (NATSYN THERMOPLASTIC)
<b>CAS#:</b>	9003-31-0
<b>Annual Quantity:</b>	600000.00
<b>Quantity Stored at One Time:</b>	60000.00
<b>Measurement Unit:</b>	LBS

- Continued on next page -

**Environmental FirstSearch  
Site Detail Report**

**TARGET SITE:** CANNON ROAD  
CARLSBAD CA 92009

**JOB:** 4062-02  
25.5 MI - BLUE ALIGNMENT

PERMITS SITE

**SEARCH ID:** 151                      **DIST/DIR:** 0.05 SE                      **MAP ID:** 69

**NAME:** CALLAWAY GOLF BALL CO                      **REV:** 02/06/03  
**ADDRESS:** 2180 RUTHERFORD RD                      **ID1:** HE17H38217  
CARLSBAD CA 92008                      **ID2:** CAR000047381  
SAN DIEGO                      **STATUS:**  
**CONTACT:** CALLAWAY GOLF COMPANY                      **PHONE:** (760)804-4077

**Carcinogen Indicator:**  
**Storage Method:** WOOD BOXES,CARTONS,CASES  
**Material Data Safety Sheet:**  
**First Hazard Category:** FIRE HAZARD  
**Second Hazard Category:**

**DISCLOSURE OF HAZARDOUS MATERIALS STORED AT ESTABLISHMENT**

**Chemical Name:** THERMOPLASTIC (PEBAX 5533)  
**CAS#:** 84732-38-7  
**Annual Quantity:** 130000.00  
**Quantity Stored at One Time:** 13000.00  
**Measurement Unit:** LBS  
**Carcinogen Indicator:**  
**Storage Method:** WOOD BOXES,CARTONS,CASES  
**Material Data Safety Sheet:**  
**First Hazard Category:** OTHER  
**Second Hazard Category:**

**DISCLOSURE OF HAZARDOUS MATERIALS STORED AT ESTABLISHMENT**

**Chemical Name:** SULFURIC ACID (AST)  
**CAS#:** 7664-93-9  
**Annual Quantity:** 2000.00  
**Quantity Stored at One Time:** 200.00  
**Measurement Unit:** GAL  
**Carcinogen Indicator:**  
**Storage Method:** ABVGR TNK,NOT STL 10-1000 G  
**Material Data Safety Sheet:**  
**First Hazard Category:** IMMED HEALTH HAZRD  
**Second Hazard Category:**

**DISCLOSURE OF HAZARDOUS MATERIALS STORED AT ESTABLISHMENT**

**Chemical Name:** DIESEL FUEL (AST)  
**CAS#:** 68334-38-5  
**Annual Quantity:** 500.00  
**Quantity Stored at One Time:** 230.00  
**Measurement Unit:** GAL  
**Carcinogen Indicator:**  
**Storage Method:** ABVGR TNK,NOT STL 10-1000 G  
**Material Data Safety Sheet:**  
**First Hazard Category:** OTHER  
**Second Hazard Category:**

**DISCLOSURE OF HAZARDOUS MATERIALS STORED AT ESTABLISHMENT**

**Chemical Name:** SODIUM BISULFITE (40%) (NALCO 2548 OXYGEN SCAVENGER) (AST)  
**CAS#:** 7631-90-5  
**Annual Quantity:** 300.00  
**Quantity Stored at One Time:** 75.00  
**Measurement Unit:** GAL  
**Carcinogen Indicator:**  
**Storage Method:** ABVGR TNK,NOT STL 10-1000 G  
**Material Data Safety Sheet:**

- Continued on next page -



## Environmental FirstSearch Site Detail Report

**TARGET SITE:** CANNON ROAD  
CARLSBAD CA 92009

**JOB:** 4062-02  
25.5 MI - BLUE ALIGNMENT

### PERMITS SITE

**SEARCH ID:** 152    **DIST/DIR:** 0.07 SE    **MAP ID:** 49

<b>NAME:</b> CALLAWAY GOLF COMPANY <b>ADDRESS:</b> 5925 PRIESTLY DR CARLSBAD CA 92008 SAN DIEGO <b>CONTACT:</b> CALLAWAY GOLF COMPANY	<b>REV:</b> 02/06/03 <b>ID1:</b> HE17H34264 <b>ID2:</b> CAL000112001 <b>STATUS:</b> <b>PHONE:</b> (619)931-1771
---	---

**INDUSTRY / FACILITY INFORMATION NAMES**

**Business Description & SIC Code:** *Machine Shops*  
**Gas Station:**  
**Fire Department District:**

**PERMIT INFORMATION**

**Permit Number:** *HE17H34264*  
**Inactive / Active Facility Indicator:** *Inactive*  
**Annual Expiration Date:** *Oct 31*  
**Status:**  
**Map Code / Business Plan on File:**  
**Business Plan Acceptance Date:** *04/24/1998*

**GENERAL INSPECTION & VIOLATION INFORMATION**

**Inspection Date:** *05/31/2000 0:00:00*  
**Reinspection Date:** *Jul 2001*  
**Inspector Name:** *CHAIRS*  
**Notice of Violation Issued:**  
**Delinquent Flag:**  
**Last Update:** *7/30/00*  
**Last Delinquent Letter:**

**PROPERTY OWNER INFORMATION**

**Property Owner Name:**  
**Property Owner Address:**

**WASTE STREAMS GENERATED BY BUSINESS**

**Waste Name & Code:** *HYDROCARBON SOLVENTS (213)*  
**Inspection Date:** *5/31/00*  
**Waste Quantity Present at Inspection:** *23*  
**Annual Quantity:** *64*  
**Measurement Unit:** *GAL*  
**Treatment Method:** *RECYCLE*  
**Storage Method:** *PROCESSING EQUIPMENT*  
**Carcinogen Indicator:**  
**Hauler:** *SAFETY-KLEEN*  
**Waste Description:** *PARTS BATH CLEANER (4 UNI*

**WASTE STREAMS GENERATED BY BUSINESS**

**Waste Name & Code:** *LIQ WHALOG ORG >OR= 1000MG/L (741)*  
**Inspection Date:** *5/31/00*  
**Waste Quantity Present at Inspection:** *55*  
**Annual Quantity:** *165*  
**Measurement Unit:** *GAL*  
**Treatment Method:** *INCINERATION*  
**Storage Method:** *METAL DRUMS,55 GALLONS*  
**Carcinogen Indicator:**  
**Hauler:** *UNKNOWN HAZ WST HAULER*  
**Waste Description:**



### **Environmental FirstSearch**

### **Site Detail Report**

**TARGET SITE:** CANNON ROAD  
CARLSBAD CA 92009

**JOB:** 4062-02  
25.5 MI - BLUE ALIGNMENT

PERMITS SITE		
<b>SEARCH ID:</b> 153	<b>DIST/DIR:</b> 0.07 SE	<b>MAP ID:</b> 49
<b>NAME:</b> CHARYBDIS TECHNOLOGIES	<b>REV:</b> 02/06/03	
<b>ADDRESS:</b> 5925 PRIESTLY DR CARLSBAD CA 92008 SAN DIEGO	<b>ID1:</b> HE17H34697 <b>ID2:</b> CAL000188646	
<b>CONTACT:</b> CHARYBDIS TECHNOLOGIES, INC.	<b>STATUS:</b>	
	<b>PHONE:</b> (760)930-6100	
<b><u>INDUSTRY / FACILITY INFORMATION NAMES</u></b>		
<b>Business Description &amp; SIC Code:</b>	<i>Biomedical or Biotech</i>	
<b>Gas Station:</b>		
<b>Fire Department District:</b>		
<b><u>PERMIT INFORMATION</u></b>		
<b>Permit Number:</b>	<i>HE17H34697</i>	
<b>Inactive / Active Facility Indicator:</b>		
<b>Annual Expiration Date:</b>	<i>Apr 30</i>	
<b>Status:</b>		
<b>Map Code / Business Plan on File:</b>		
<b>Business Plan Acceptance Date:</b>	<i>02/02/2000</i>	
<b><u>GENERAL INSPECTION &amp; VIOLATION INFORMATION</u></b>		
<b>Inspection Date:</b>	<i>12/06/1999 0:00:00</i>	
<b>Reinspection Date:</b>	<i>Feb 2001</i>	
<b>Inspector Name:</b>	<i>HENDERSON</i>	
<b>Notice of Violation Issued:</b>		
<b>Delinquent Flag:</b>		
<b>Last Update:</b>	<i>5/20/01</i>	
<b>Last Delinquent Letter:</b>		
<b><u>PROPERTY OWNER INFORMATION</u></b>		
<b>Property Owner Name:</b>		
<b>Property Owner Address:</b>		
<b><u>WASTE STREAMS GENERATED BY BUSINESS</u></b>		
<b>Waste Name &amp; Code:</b>	<i>AQUEOUS SOL N W/LESS 10% ORG (134)</i>	
<b>Inspection Date:</b>	<i>12/6/99</i>	
<b>Waste Quantity Present at Inspection:</b>	<i>5</i>	
<b>Annual Quantity:</b>	<i>5</i>	
<b>Measurement Unit:</b>	<i>GAL</i>	
<b>Treatment Method:</b>	<i>UNKNOWN</i>	
<b>Storage Method:</b>	<i>METAL DRUMS 6-110 GALLONS</i>	
<b>Carcinogen Indicator:</b>		
<b>Hauler:</b>	<i>UNKNOWN HAZ WST HAULER</i>	
<b>Waste Description:</b>	<i>WATER W/ALCOHOL</i>	
<b><u>VIOLATIONS AT TIME OF INSPECTION</u></b>		
<b>Inspection Date:</b>	<i>1/28/98</i>	
<b>Violation Item Number:</b>	<i>V001</i>	
<b>Waste Code:</b>		
<b>Type of Violation:</b>	<i>GENERAL VIOLATION</i>	
<b>Number of Occurrences:</b>	<i>01</i>	
<b>Violation Definition:</b>	<i>CONTAINERS HOLDING IGNITABLE OR REACTIVE WASTES ARE NOT GROUNDED OR ADEQUATELY PROTECTED FROM ACCIDENTAL IGNITION CCR 66265.31</i>	
<b><u>VIOLATIONS AT TIME OF INSPECTION</u></b>		
<b>Inspection Date:</b>	<i>1/28/98</i>	
<b>Violation Item Number:</b>	<i>V002</i>	

- Continued on next page -

## *Environmental FirstSearch*

### *Site Detail Report*

**TARGET SITE:** CANNON ROAD  
CARLSBAD CA 92009

**JOB:** 4062-02  
25.5 MI - BLUE ALIGNMENT

#### PERMITS SITE

**SEARCH ID:** 153                      **DIST/DIR:** 0.07 SE                      **MAP ID:** 49

<p><b>NAME:</b> CHARYBDIS TECHNOLOGIES <b>ADDRESS:</b> 5925 PRIESTLY DR CARLSBAD CA 92008 SAN DIEGO <b>CONTACT:</b> CHARYBDIS TECHNOLOGIES, INC.</p>	<p><b>REV:</b> 02/06/03 <b>ID1:</b> HE17H34697 <b>ID2:</b> CAL000188646 <b>STATUS:</b> <b>PHONE:</b> (760)930-6100</p>
--	--

**Waste Code:**  
**Type of Violation:** GENERAL VIOLATION  
**Number of Occurrences:** 01  
**Violation Definition:** DISPOSAL OR CAUSING THE DISPOSAL OF HAZARDOUS WASTE TO AN UNAUTHORIZED POINT(GROUND, STORM DRAIN, SEWER SYSTEM, TRASH OR AIR) HSC 25189.5

**VIOLATIONS AT TIME OF INSPECTION**

**Inspection Date:** 1/28/98  
**Violation Item Number:** V003  
**Waste Code:**  
**Type of Violation:** GENERAL VIOLATION  
**Number of Occurrences:** 01  
**Violation Definition:** FACILITY IS NOT DESIGNED/CONSTRUCTED/OPERATED IN A MANNER WHICH WILL MINIMIZE THE RELEASE OF HAZARDOUS WASTE TO THE ENVIRONMENT CCR 66265.51

**VIOLATIONS AT TIME OF INSPECTION**

**Inspection Date:** 11/7/96  
**Violation Item Number:** V001  
**Waste Code:**  
**Type of Violation:** GENERAL VIOLATION  
**Number of Occurrences:** 01  
**Violation Definition:** PERSONNEL TRAINING RECORDS ARE INADEQUATE TO DOCUMENT COMPLIANCE WITH REQUIREMENTS FOR CURRENT AND FORMER EMPLOYEES CCR 66265.16

**VIOLATIONS AT TIME OF INSPECTION**

**Inspection Date:** 11/7/96  
**Violation Item Number:** V002  
**Waste Code:**  
**Type of Violation:** GENERAL VIOLATION  
**Number of Occurrences:** 02  
**Violation Definition:** BUSINESS PLAN WAS NOT AMENDED WITHIN 30 DAYS FOR A 100% QUANTITY IN- CREASE,NEW DISCLOSABLE MATERIALS OR A CHANGE IN BUSINESS INFO.HSC 25505

**DISCLOSURE OF HAZARDOUS MATERIALS STORED AT ESTABLISHMENT**

**Chemical Name:** AIR COMPRESSED  
**CAS#:** MIXTURE  
**Annual Quantity:** 2400.00  
**Quantity Stored at One Time:** 400.00  
**Measurement Unit:** CFT  
**Carcinogen Indicator:**  
**Storage Method:** CYLINDERS  
**Material Data Safety Sheet:**  
**First Hazard Category:** SUDDN RLSE OF PRES  
**Second Hazard Category:**

**DISCLOSURE OF HAZARDOUS MATERIALS STORED AT ESTABLISHMENT**

**Chemical Name:** HELIUM  
**CAS#:** 7440-59-7  
**Annual Quantity:** 2400.00  
**Quantity Stored at One Time:** 400.00  
**Measurement Unit:** CFT

- Continued on next page -

***Environmental FirstSearch  
Site Detail Report***

**TARGET SITE:** CANNON ROAD  
CARLSBAD CA 92009

**JOB:** 4062-02  
25.5 MI - BLUE ALIGNMENT

PERMITS SITE

**SEARCH ID:** 153                      **DIST/DIR:** 0.07 SE                      **MAP ID:** 49

<b>NAME:</b> CHARYBDIS TECHNOLOGIES	<b>REV:</b> 02/06/03
<b>ADDRESS:</b> 5925 PRIESTLY DR	<b>ID1:</b> HE17H34697
CARLSBAD CA 92008	<b>ID2:</b> CAL000188646
SAN DIEGO	<b>STATUS:</b>
<b>CONTACT:</b> CHARYBDIS TECHNOLOGIES, INC.	<b>PHONE:</b> (760)930-6100

**Carcinogen Indicator:**  
**Storage Method:** CYLINDERS  
**Material Data Safety Sheet:**  
**First Hazard Category:** FIRE HAZARD  
**Second Hazard Category:** SUDDN RLSE OF PRES

**DISCLOSURE OF HAZARDOUS MATERIALS STORED AT ESTABLISHMENT**

**Chemical Name:** NITROGEN  
**CAS#:** 7727-37-9  
**Annual Quantity:** 400.00  
**Quantity Stored at One Time:** 200.00  
**Measurement Unit:** CFT  
**Carcinogen Indicator:**  
**Storage Method:** CYLINDERS  
**Material Data Safety Sheet:**  
**First Hazard Category:** SUDDN RLSE OF PRES  
**Second Hazard Category:** IMMED HEALTH HAZRD

**Environmental FirstSearch**  
**Site Detail Report**

**TARGET SITE:** CANNON ROAD  
CARLSBAD CA 92009

**JOB:** 4062-02  
25.5 MI - BLUE ALIGNMENT

**PERMITS SITE**

**SEARCH ID:** 154                                      **DIST/DIR:** 0.07 SE                                      **MAP ID:** 63

<b>NAME:</b> DAIMLER CHRYSLER	<b>REV:</b> 02/06/03
<b>ADDRESS:</b> 2250 RUTHERFORD RD	<b>ID1:</b> HE17H17030
CARLSBAD CA 92008	<b>ID2:</b> CAD981384977
SAN DIEGO	<b>STATUS:</b>
<b>CONTACT:</b> DAIMLER CHRYSLER	<b>PHONE:</b> (760)804-2037

**INDUSTRY / FACILITY INFORMATION NAMES**

**Business Description & SIC Code:** Resin Manufacturer/User 8711  
**Gas Station:**  
**Fire Department District:**

**PERMIT INFORMATION**

**Permit Number:** HE17H17030  
**Inactive / Active Facility Indicator:**  
**Annual Expiration Date:** Feb 28  
**Status:**  
**Map Code / Business Plan on File:**  
**Business Plan Acceptance Date:** 02/28/2001

**GENERAL INSPECTION & VIOLATION INFORMATION**

**Inspection Date:** 02/28/2001 0:00:00  
**Reinspection Date:** Apr 2002  
**Inspector Name:** SEDGHI  
**Notice of Violation Issued:**  
**Delinquent Flag:**  
**Last Update:** 5/20/01  
**Last Delinquent Letter:**

**PROPERTY OWNER INFORMATION**

**Property Owner Name:**  
**Property Owner Address:**

**WASTE STREAMS GENERATED BY BUSINESS**

**Waste Name & Code:** INORGANIC SOLID WASTE (OTHER) (181)  
**Inspection Date:** 2/28/01  
**Waste Quantity Present at Inspection:** 100  
**Annual Quantity:** 300  
**Measurement Unit:** LBS  
**Treatment Method:** INCINERATION  
**Storage Method:** METAL DRUMS,55 GALLONS  
**Carcinogen Indicator:**  
**Hauler:** PACIFIC COAST LACQUER CO  
**Waste Description:** PAINT FILTERS, WIPES

**WASTE STREAMS GENERATED BY BUSINESS**

**Waste Name & Code:** PAINT SLUDGE (461)  
**Inspection Date:** 2/28/01  
**Waste Quantity Present at Inspection:** 45  
**Annual Quantity:** 65  
**Measurement Unit:** GAL  
**Treatment Method:** RECYCLE  
**Storage Method:** METAL DRUMS,55 GALLONS  
**Carcinogen Indicator:**  
**Hauler:** PACIFIC COAST LACQUER CO  
**Waste Description:** LACQUER THINNER&PAINT SLU

- Continued on next page -

## Environmental FirstSearch Site Detail Report

**TARGET SITE:** CANNON ROAD  
CARLSBAD CA 92009

**JOB:** 4062-02  
25.5 MI - BLUE ALIGNMENT

### PERMITS SITE

**SEARCH ID:** 154                                      **DIST/DIR:** 0.07 SE                                      **MAP ID:** 63

<p><b>NAME:</b> DAIMLER CHRYSLER <b>ADDRESS:</b> 2250 RUTHERFORD RD CARLSBAD CA 92008 SAN DIEGO <b>CONTACT:</b> DAIMLER CHRYSLER</p>	<p><b>REV:</b> 02/06/03 <b>ID1:</b> HE17H17030 <b>ID2:</b> CAD981384977 <b>STATUS:</b> <b>PHONE:</b> (760)804-2037</p>
--	--

**DISCLOSURE OF HAZARDOUS MATERIALS STORED AT ESTABLISHMENT**

<b>Chemical Name:</b>	ARGON COMPRESSED GAS
<b>CAS#:</b>	7440-37-1
<b>Annual Quantity:</b>	1380.00
<b>Quantity Stored at One Time:</b>	460.00
<b>Measurement Unit:</b>	CFT
<b>Carcinogen Indicator:</b>	
<b>Storage Method:</b>	CYLINDERS
<b>Material Data Safety Sheet:</b>	
<b>First Hazard Category:</b>	SUDDN RLSE OF PRES
<b>Second Hazard Category:</b>	IMMED HEALTH HAZRD

**DISCLOSURE OF HAZARDOUS MATERIALS STORED AT ESTABLISHMENT**

<b>Chemical Name:</b>	PAINT
<b>CAS#:</b>	MIXTURE
<b>Annual Quantity:</b>	230.00
<b>Quantity Stored at One Time:</b>	230.00
<b>Measurement Unit:</b>	GAL
<b>Carcinogen Indicator:</b>	
<b>Storage Method:</b>	METAL DRUMS 0-5 GALLONS
<b>Material Data Safety Sheet:</b>	
<b>First Hazard Category:</b>	FIRE HAZARD
<b>Second Hazard Category:</b>	IMMED HEALTH HAZRD

**DISCLOSURE OF HAZARDOUS MATERIALS STORED AT ESTABLISHMENT**

<b>Chemical Name:</b>	OXYGEN COMPRESSED GAS
<b>CAS#:</b>	7782-44-7
<b>Annual Quantity:</b>	480.00
<b>Quantity Stored at One Time:</b>	282.00
<b>Measurement Unit:</b>	CFT
<b>Carcinogen Indicator:</b>	
<b>Storage Method:</b>	CYLINDERS
<b>Material Data Safety Sheet:</b>	
<b>First Hazard Category:</b>	SUDDN RLSE OF PRES
<b>Second Hazard Category:</b>	IMMED HEALTH HAZRD

**DISCLOSURE OF HAZARDOUS MATERIALS STORED AT ESTABLISHMENT**

<b>Chemical Name:</b>	LACQUER THINNER LIQUID-RECYCLED
<b>CAS#:</b>	MIXTURE
<b>Annual Quantity:</b>	55.00
<b>Quantity Stored at One Time:</b>	55.00
<b>Measurement Unit:</b>	GAL
<b>Carcinogen Indicator:</b>	
<b>Storage Method:</b>	METAL DRUMS,55 GALLONS
<b>Material Data Safety Sheet:</b>	
<b>First Hazard Category:</b>	FIRE HAZARD
<b>Second Hazard Category:</b>	IMMED HEALTH HAZRD

**DISCLOSURE OF HAZARDOUS MATERIALS STORED AT ESTABLISHMENT**

<b>Chemical Name:</b>	ACETONE LIQUID
<b>CAS#:</b>	67-64-1

- Continued on next page -

***Environmental FirstSearch  
Site Detail Report***

**TARGET SITE:** CANNON ROAD  
CARLSBAD CA 92009

**JOB:** 4062-02  
25.5 MI - BLUE ALIGNMENT

PERMITS SITE

**SEARCH ID:** 154

**DIST/DIR:** 0.07 SE

**MAP ID:** 63

**NAME:** DAIMLER CHRYSLER  
**ADDRESS:** 2250 RUTHERFORD RD  
CARLSBAD CA 92008  
SAN DIEGO  
**CONTACT:** DAIMLER CHRYSLER

**REV:** 02/06/03  
**ID1:** HE17H17030  
**ID2:** CAD981384977  
**STATUS:**  
**PHONE:** (760)804-2037

**Annual Quantity:** 55.00  
**Quantity Stored at One Time:** 55.00  
**Measurement Unit:** GAL  
**Carcinogen Indicator:**  
**Storage Method:** METAL DRUMS,55 GALLONS  
**Material Data Safety Sheet:**  
**First Hazard Category:** FIRE HAZARD  
**Second Hazard Category:** IMMED HEALTH HAZRD

# Environmental FirstSearch

## Site Detail Report

**TARGET SITE:** CANNON ROAD  
CARLSBAD CA 92009

**JOB:** 4062-02  
25.5 MI - BLUE ALIGNMENT

### PERMITS SITE

<b>SEARCH ID:</b> 155	<b>DIST/DIR:</b> 0.11 SW	<b>MAP ID:</b> 102
<b>NAME:</b> DANIELS CABLEVISION INC	<b>REV:</b> 02/06/03	
<b>ADDRESS:</b> 5720 EL CAMINO REAL CARLSBAD CA 92008 SAN DIEGO	<b>ID1:</b> HE17H06321	
<b>CONTACT:</b>	<b>ID2:</b>	
	<b>STATUS:</b>	
	<b>PHONE:</b> (619)438-7741	

**INDUSTRY / FACILITY INFORMATION NAMES**

**Business Description & SIC Code:** 4841  
**Gas Station:**  
**Fire Department District:**

**PERMIT INFORMATION**

**Permit Number:** HE17H06321  
**Inactive / Active Facility Indicator:**  
**Annual Expiration Date:**  
**Status:** Resolved SAM Case, Not Previous Status: tank permit issued  
**Map Code / Business Plan on File:**  
**Business Plan Acceptance Date:** 07/19/1990

**GENERAL INSPECTION & VIOLATION INFORMATION**

**Inspection Date:** 02/28/1995 0:00:00  
**Reinspection Date:** Aug 1996  
**Inspector Name:** GALLAGHER  
**Notice of Violation Issued:**  
**Delinquent Flag:**  
**Last Update:** 11/13/98  
**Last Delinquent Letter:** 04/09/1995 0:00:00

**PROPERTY OWNER INFORMATION**

**Property Owner Name:**  
**Property Owner Address:** PO BOX 344 CARLSBAD, CA 92008

**WASTE STREAMS GENERATED BY BUSINESS**

**Waste Name & Code:** WASTE OIL & MIXED OIL (221)  
**Inspection Date:** 2/28/95  
**Waste Quantity Present at Inspection:** 80  
**Annual Quantity:** 320  
**Measurement Unit:** GAL  
**Treatment Method:** RECYCLE  
**Storage Method:** METAL DRUMS,55 GALLONS  
**Carcinogen Indicator:**  
**Hauler:** ENVIROPUR WEST CORPORATIO  
**Waste Description:** WASTE OIL

**WASTE STREAMS GENERATED BY BUSINESS**

**Waste Name & Code:** USED OIL FILTERS (888)  
**Inspection Date:** 2/28/95  
**Waste Quantity Present at Inspection:** 400  
**Annual Quantity:** 800  
**Measurement Unit:** LBS  
**Treatment Method:** FILTERS/METAL RECLAI  
**Storage Method:** METAL DRUMS,55 GALLONS  
**Carcinogen Indicator:**  
**Hauler:** ENVIROPUR WEST CORPORATIO  
**Waste Description:** USED OIL FILTERS

- Continued on next page -

# Environmental FirstSearch Site Detail Report

**TARGET SITE:** CANNON ROAD  
CARLSBAD CA 92009

**JOB:** 4062-02  
25.5 MI - BLUE ALIGNMENT

## PERMITS SITE

**SEARCH ID:** 155                      **DIST/DIR:** 0.11 SW                      **MAP ID:** 102

<b>NAME:</b> DANIELS CABLEVISION INC <b>ADDRESS:</b> 5720 EL CAMINO REAL CARLSBAD CA 92008 SAN DIEGO <b>CONTACT:</b>	<b>REV:</b> 02/06/03 <b>ID1:</b> HE17H06321 <b>ID2:</b> <b>STATUS:</b> <b>PHONE:</b> (619)438-7741
--	--

**WASTE STREAMS GENERATED BY BUSINESS**

**Waste Name & Code:** USED BATTERIES (444)  
**Inspection Date:** 2/28/95  
**Waste Quantity Present at Inspection:** 40  
**Annual Quantity:** 480  
**Measurement Unit:** LBS  
**Treatment Method:** BATTERIES RECYCLED  
**Storage Method:** FIBER/PLSTIC BOXES,CRTNS,CASES  
**Carcinogen Indicator:**  
**Hauler:** UNREGISTERED HAZ WST HAUL  
**Waste Description:** USED BATTERIES

**VIOLATIONS AT TIME OF INSPECTION**

**Inspection Date:** 2/28/95  
**Violation Item Number:** V001  
**Waste Code:**  
**Type of Violation:** GENERAL VIOLATION  
**Number of Occurances:** 01  
**Violation Definition:** PERSONNEL TRAINING RECORDS NOT AVAILABLE TO SHOW THAT PERSONNEL HAVE RECEIVED INITIAL AND ANNUAL REFRESHER TRAINING. CCR 2732(B)

**VIOLATIONS AT TIME OF INSPECTION**

**Inspection Date:** 9/2/94  
**Violation Item Number:** V001  
**Waste Code:**  
**Type of Violation:** GENERAL VIOLATION  
**Number of Occurances:** 01  
**Violation Definition:** DOCUMENTATION SHOWING EVIDENCE OF FINANCIAL RESPONSIBILITY IS NOT AVAILABLE. HSC 25292.2

**VIOLATIONS AT TIME OF INSPECTION**

**Inspection Date:** 9/2/94  
**Violation Item Number:** V002  
**Waste Code:**  
**Type of Violation:** GENERAL VIOLATION  
**Number of Occurances:** 01  
**Violation Definition:** UNDERGROUND STORAGE TANK MONITORING/MAINTENANCE/CALIBRATION RECORDS ARE NOT MAINTAINED ON SITE. HSC 25293; CCR 2712(B), 2641(I)

**VIOLATIONS AT TIME OF INSPECTION**

**Inspection Date:** 9/2/94  
**Violation Item Number:** V003  
**Waste Code:**  
**Type of Violation:** GENERAL VIOLATION  
**Number of Occurances:** 01  
**Violation Definition:** PUMP DISPENSER METER NOT CALIBRATED ANNUALLY AS REQUIRED.  
CCR 2646(F), 2641(I)

**VIOLATIONS AT TIME OF INSPECTION**

**Inspection Date:** 9/2/94  
**Violation Item Number:** V004

- Continued on next page -



***Environmental FirstSearch  
Site Detail Report***

**TARGET SITE:** CANNON ROAD  
CARLSBAD CA 92009

**JOB:** 4062-02  
25.5 MI - BLUE ALIGNMENT

PERMITS SITE

**SEARCH ID:** 155

**DIST/DIR:** 0.11 SW

**MAP ID:** 102

**NAME:** DANIELS CABLEVISION INC  
**ADDRESS:** 5720 EL CAMINO REAL  
CARLSBAD CA 92008  
SAN DIEGO

**REV:** 02/06/03  
**ID1:** HE17H06321  
**ID2:**  
**STATUS:**  
**PHONE:** (619)438-7741

**Waste Code:**

**Type of Violation:**

*GENERAL VIOLATION*

**Number of Occurances:**

*01*

**Violation Definition:**

*FAILED TO NOTIFY THE HMMD OF MONTHLY INVENTORY VARIATION*

*EXCEEDING THE ALLOWABLE MONTHLY ERROR.*

*CCR 2646(K)*

***Environmental FirstSearch  
Site Detail Report***

**TARGET SITE:** CANNON ROAD  
CARLSBAD CA 92009

**JOB:** 4062-02  
25.5 MI - BLUE ALIGNMENT

PERMITS SITE

**SEARCH ID:** 156                      **DIST/DIR:** 0.09 SE                      **MAP ID:** 20

<b>NAME:</b> EAGLE ONE	<b>REV:</b> 02/06/03
<b>ADDRESS:</b> 5927 LANDAU CT	<b>ID1:</b> HE17H25213
CARLSBAD CA 92008	<b>ID2:</b> CAR000051599
SAN DIEGO	<b>STATUS:</b>
<b>CONTACT:</b> ASHLAND	<b>PHONE:</b> (760)931-0712

**INDUSTRY / FACILITY INFORMATION NAMES**

**Business Description & SIC Code:** 1 Waste Item or 1 Disc 3728  
**Gas Station:**  
**Fire Department District:**

**PERMIT INFORMATION**

**Permit Number:** HE17H25213  
**Inactive / Active Facility Indicator:**  
**Annual Expiration Date:** Apr 30  
**Status:**  
**Map Code / Business Plan on File:**  
**Business Plan Acceptance Date:** 03/07/1991

**GENERAL INSPECTION & VIOLATION INFORMATION**

**Inspection Date:** 12/20/1999 0:00:00  
**Reinspection Date:** Dec 2001  
**Inspector Name:** HENDERSON  
**Notice of Violation Issued:**  
**Delinquent Flag:**  
**Last Update:** 5/20/01  
**Last Delinquent Letter:**

**PROPERTY OWNER INFORMATION**

**Property Owner Name:**  
**Property Owner Address:** ,

**WASTE STREAMS GENERATED BY BUSINESS**

**Waste Name & Code:** UNSPECIFIED ACID SOL N - R (113)  
**Inspection Date:** 12/20/99  
**Waste Quantity Present at Inspection:** 55  
**Annual Quantity:** 55  
**Measurement Unit:** GAL  
**Treatment Method:** TREATED, THEN SEWER  
**Storage Method:** PLASTIC DRUMS, 55 GALLONS  
**Carcinogen Indicator:**  
**Hauler:** NO HAULER  
**Waste Description:** ACID WHEEL CLNR ONSITE

## Environmental FirstSearch Site Detail Report

**TARGET SITE:** CANNON ROAD  
CARLSBAD CA 92009

**JOB:** 4062-02  
25.5 MI - BLUE ALIGNMENT

### PERMITS SITE

**SEARCH ID:** 157                                      **DIST/DIR:** 0.08 SE                                      **MAP ID:** 103

<b>NAME:</b> EL CAMINO RENTAL	<b>REV:</b> 02/06/03
<b>ADDRESS:</b> 5701 EL CAMINO REAL	<b>ID1:</b> HE17H20075
CARLSBAD CA 92008	<b>ID2:</b> CAL000033543
SAN DIEGO	<b>STATUS:</b>
<b>CONTACT:</b> BILL MIHOLICH	<b>PHONE:</b> (760)438-7368

**INDUSTRY / FACILITY INFORMATION NAMES**

**Business Description & SIC Code:** *Misc General Building 7359*  
**Gas Station:**  
**Fire Department District:**

**PERMIT INFORMATION**

**Permit Number:** *HE17H20075*  
**Inactive / Active Facility Indicator:**  
**Annual Expiration Date:** *Sep 30*  
**Status:**  
**Map Code / Business Plan on File:**  
**Business Plan Acceptance Date:** *03/09/2000*

**GENERAL INSPECTION & VIOLATION INFORMATION**

**Inspection Date:** *03/03/2000 0:00:00*  
**Reinspection Date:** *May 2001*  
**Inspector Name:** *CHAIRS*  
**Notice of Violation Issued:**  
**Delinquent Flag:**  
**Last Update:** *7/1/01*  
**Last Delinquent Letter:**

**PROPERTY OWNER INFORMATION**

**Property Owner Name:** *JULIANNA FOX*  
**Property Owner Address:** *1500 VIA ARCO PALOS VERDES, CA 90274*

**WASTE STREAMS GENERATED BY BUSINESS**

**Waste Name & Code:** *WASTE OIL & MIXED OIL (221)*  
**Inspection Date:** *3/3/00*  
**Waste Quantity Present at Inspection:** *150*  
**Annual Quantity:** *750*  
**Measurement Unit:** *GAL*  
**Treatment Method:** *RECYCLE*  
**Storage Method:** *METAL DRUMS,55 GALLONS*  
**Carcinogen Indicator:**  
**Hauler:** *EVERGREEN ENVIRONMENTAL S*  
**Waste Description:** *WASTE OIL*

**WASTE STREAMS GENERATED BY BUSINESS**

**Waste Name & Code:** *HYDROCARBON SOLVENTS (213)*  
**Inspection Date:** *3/3/00*  
**Waste Quantity Present at Inspection:** *8*  
**Annual Quantity:** *64*  
**Measurement Unit:** *GAL*  
**Treatment Method:** *RECYCLE*  
**Storage Method:** *PROCESSING EQUIPMENT*  
**Carcinogen Indicator:**  
**Hauler:** *SAFETY KLEEN*  
**Waste Description:** *PARTS BATH CLEANER*

*- Continued on next page -*

# Environmental FirstSearch Site Detail Report

**TARGET SITE:** CANNON ROAD  
CARLSBAD CA 92009

**JOB:** 4062-02  
25.5 MI - BLUE ALIGNMENT

## PERMITS SITE

**SEARCH ID:** 157                      **DIST/DIR:** 0.08 SE                      **MAP ID:** 103

<p><b>NAME:</b> EL CAMINO RENTAL <b>ADDRESS:</b> 5701 EL CAMINO REAL CARLSBAD CA 92008 SAN DIEGO <b>CONTACT:</b> BILL MIHOLICH</p>	<p><b>REV:</b> 02/06/03 <b>ID1:</b> HE17H20075 <b>ID2:</b> CAL000033543 <b>STATUS:</b> <b>PHONE:</b> (760)438-7368</p>
--	--

**WASTE STREAMS GENERATED BY BUSINESS**

**Waste Name & Code:** *USED OIL FILTERS (888)*  
**Inspection Date:** 3/3/00  
**Waste Quantity Present at Inspection:** 200  
**Annual Quantity:** 600  
**Measurement Unit:** LBS  
**Treatment Method:** *FILTERS/METAL RECLAI*  
**Storage Method:** *METAL DRUMS,55 GALLONS*  
**Carcinogen Indicator:**  
**Hauler:** *EVERGREEN ENVIRONMENTAL S*  
**Waste Description:** *USED OIL FILTERS*

**WASTE STREAMS GENERATED BY BUSINESS**

**Waste Name & Code:** *USED BATTERIES (444)*  
**Inspection Date:** 3/3/00  
**Waste Quantity Present at Inspection:** 40  
**Annual Quantity:** 480  
**Measurement Unit:** LBS  
**Treatment Method:** *BATTERIES RECYCLED*  
**Storage Method:** *FIBER/PLSTIC BOXES,CRTNS,CASES*  
**Carcinogen Indicator:**  
**Hauler:** *UNREGISTERED HAZ WST HAUL*  
**Waste Description:** *USED BATTERIES,INTERSTATE*

**WASTE STREAMS GENERATED BY BUSINESS**

**Waste Name & Code:** *ORGANIC LIQUIDS W/METALS (342)*  
**Inspection Date:** 3/3/00  
**Waste Quantity Present at Inspection:** 55  
**Annual Quantity:** 55  
**Measurement Unit:** GAL  
**Treatment Method:** *RECYCLE*  
**Storage Method:** *PLASTIC DRUMS,55 GALLONS*  
**Carcinogen Indicator:**  
**Hauler:** *EVERGREEN ENVIRONMENTAL S*  
**Waste Description:** *USED ANTIFREEZE*

**VIOLATIONS AT TIME OF INSPECTION**

**Inspection Date:** 3/3/00  
**Violation Item Number:** V001  
**Waste Code:**  
**Type of Violation:** *GENERAL VIOLATION*  
**Number of Occurances:** 01  
**Violation Definition:** *HAZARDOUS WASTE CONTAINERS ARE MISSING LABELS, ACCUMULATION*  
*DATE AND/OR ARE IMPROPERLY LABELED*                      *CCR 66262.34*

**VIOLATIONS AT TIME OF INSPECTION**

**Inspection Date:** 3/3/00  
**Violation Item Number:** V002  
**Waste Code:**  
**Type of Violation:** *GENERAL VIOLATION*  
**Number of Occurances:** 01

*- Continued on next page -*

## Environmental FirstSearch Site Detail Report

**TARGET SITE:** CANNON ROAD  
CARLSBAD CA 92009

**JOB:** 4062-02  
25.5 MI - BLUE ALIGNMENT

### PERMITS SITE

**SEARCH ID:** 157                                      **DIST/DIR:** 0.08 SE                                      **MAP ID:** 103

<b>NAME:</b> EL CAMINO RENTAL <b>ADDRESS:</b> 5701 EL CAMINO REAL CARLSBAD CA 92008 SAN DIEGO <b>CONTACT:</b> BILL MIHOLICH	<b>REV:</b> 02/06/03 <b>ID1:</b> HE17H20075 <b>ID2:</b> CAL000033543 <b>STATUS:</b> <b>PHONE:</b> (760)438-7368
---	---

**Violation Definition:** PERSONNEL TRAINING RECORDS ARE INADEQUATE TO DOCUMENT COMPLIANCE WITH REQUIREMENTS FOR CURRENT AND FORMER EMPLOYEES CCR 66265.16

**VIOLATIONS AT TIME OF INSPECTION**

**Inspection Date:** 3/3/00  
**Violation Item Number:** V003  
**Waste Code:**  
**Type of Violation:** GENERAL VIOLATION  
**Number of Occurrences:** 01  
**Violation Definition:** BUSINESS PLAN WAS NOT AMENDED WITHIN 30 DAYS FOR A 100% QUANTITY IN-CREASE, NEW DISCLOSABLE MATERIALS OR A CHANGE IN BUSINESS INFO. HSC 25505

**VIOLATIONS AT TIME OF INSPECTION**

**Inspection Date:** 3/3/00  
**Violation Item Number:** V004  
**Waste Code:**  
**Type of Violation:** GENERAL VIOLATION  
**Number of Occurrences:** 02  
**Violation Definition:** PERSONNEL TRAINING RECORDS NOT AVAILABLE TO SHOW THAT PERSONNEL HAVE RECEIVED INITIAL AND ANNUAL REFRESHER TRAINING. CCR 2732(B)

**VIOLATIONS AT TIME OF INSPECTION**

**Inspection Date:** 4/23/97  
**Violation Item Number:** V001  
**Waste Code:**  
**Type of Violation:** GENERAL VIOLATION  
**Number of Occurrences:** 03  
**Violation Definition:** CODE BLANK

**VIOLATIONS AT TIME OF INSPECTION**

**Inspection Date:** 4/23/97  
**Violation Item Number:** V002  
**Waste Code:**  
**Type of Violation:** GENERAL VIOLATION  
**Number of Occurrences:** 02  
**Violation Definition:** BUSINESS PLAN WAS NOT AMENDED WITHIN 30 DAYS FOR A 100% QUANTITY IN-CREASE, NEW DISCLOSABLE MATERIALS OR A CHANGE IN BUSINESS INFO. HSC 25505

**VIOLATIONS AT TIME OF INSPECTION**

**Inspection Date:** 4/23/97  
**Violation Item Number:** V003  
**Waste Code:**  
**Type of Violation:** GENERAL VIOLATION  
**Number of Occurrences:** 01  
**Violation Definition:** DOCUMENTATION SHOWING EVIDENCE OF FINANCIAL RESPONSIBILITY IS NOT AVAILABLE. HSC 25292.2

**VIOLATIONS AT TIME OF INSPECTION**

**Inspection Date:** 4/23/97  
**Violation Item Number:** V004  
**Waste Code:**

- Continued on next page -

## Environmental FirstSearch Site Detail Report

**TARGET SITE:** CANNON ROAD  
CARLSBAD CA 92009

**JOB:** 4062-02  
25.5 MI - BLUE ALIGNMENT

### PERMITS SITE

**SEARCH ID:** 157                      **DIST/DIR:** 0.08 SE                      **MAP ID:** 103

<b>NAME:</b> EL CAMINO RENTAL	<b>REV:</b> 02/06/03
<b>ADDRESS:</b> 5701 EL CAMINO REAL	<b>ID1:</b> HE17H20075
CARLSBAD CA 92008	<b>ID2:</b> CAL000033543
SAN DIEGO	<b>STATUS:</b>
<b>CONTACT:</b> BILL MIHOLICH	<b>PHONE:</b> (760)438-7368

**Type of Violation:** GENERAL VIOLATION  
**Number of Occurances:** 03  
**Violation Definition:** MANUAL TANK GAUGING METHOD HAS NOT BEEN PROPERLY IMPLEMENTED.  
CCR 2645

**VIOLATIONS AT TIME OF INSPECTION**

**Inspection Date:** 4/23/97  
**Violation Item Number:** V005  
**Waste Code:**  
**Type of Violation:** GENERAL VIOLATION  
**Number of Occurances:** 03  
**Violation Definition:** INVENTORY RECONCILIATION METHOD IS NOT PROPERLY IMPLEMENTED.  
CCR 2646

**VIOLATIONS AT TIME OF INSPECTION**

**Inspection Date:** 4/23/97  
**Violation Item Number:** V006  
**Waste Code:**  
**Type of Violation:** GENERAL VIOLATION  
**Number of Occurances:** 02  
**Violation Definition:** MONTHLY RECONCILIATION IS NOT BEING PERFORMED OR IS BEING PERFORMED IMPROPERLY.  
CCR 2646(I)

**VIOLATIONS AT TIME OF INSPECTION**

**Inspection Date:** 4/23/97  
**Violation Item Number:** V007  
**Waste Code:**  
**Type of Violation:** GENERAL VIOLATION  
**Number of Occurances:** 02  
**Violation Definition:** WRITTEN ROUTINE MONITORING PROCEDURE FOR THE UNDERGROUND STORAGE TANK SYSTEM HAS NOT BEEN PREPARED AND IMPLEMENTED. CCR2632(E)(1),2634(B)(2)

**VIOLATIONS AT TIME OF INSPECTION**

**Inspection Date:** 4/23/97  
**Violation Item Number:** V008  
**Waste Code:**  
**Type of Violation:** GENERAL VIOLATION  
**Number of Occurances:** 02  
**Violation Definition:** WRITTEN ROUTINE MONITORING PROCEDURE FOR THE UNDERGROUND STORAGE TANK SYSTEM HAS NOT BEEN PREPARED AND IMPLEMENTED. CCR2632(E)(1),2634(B)(2)

**VIOLATIONS AT TIME OF INSPECTION**

**Inspection Date:** 6/12/98  
**Violation Item Number:** V001  
**Waste Code:**  
**Type of Violation:** GENERAL VIOLATION  
**Number of Occurances:** 01  
**Violation Definition:** HAZARDOUS WASTE MANIFESTS/RECEIPTS ARE NOT MAINTAINED ON SITE TO DOCUMENT PROPER DISPOSAL OF HAZARDOUS WASTE CCR 66262.40, 66272.1

**VIOLATIONS AT TIME OF INSPECTION**

- Continued on next page -

# Environmental FirstSearch Site Detail Report

**TARGET SITE:** CANNON ROAD  
CARLSBAD CA 92009

**JOB:** 4062-02  
25.5 MI - BLUE ALIGNMENT

**PERMITS SITE**

**SEARCH ID:** 157                                      **DIST/DIR:** 0.08 SE                                      **MAP ID:** 103

<b>NAME:</b> EL CAMINO RENTAL <b>ADDRESS:</b> 5701 EL CAMINO REAL CARLSBAD CA 92008 SAN DIEGO <b>CONTACT:</b> BILL MIHOLICH	<b>REV:</b> 02/06/03 <b>ID1:</b> HE17H20075 <b>ID2:</b> CAL000033543 <b>STATUS:</b> <b>PHONE:</b> (760)438-7368
---	---

**Inspection Date:** 6/12/98  
**Violation Item Number:** V002  
**Waste Code:**  
**Type of Violation:** GENERAL VIOLATION  
**Number of Occurances:** 01  
**Violation Definition:** DISPOSAL OR CAUSING THE DISPOSAL OF HAZARDOUS WASTE TO AN UNAUTHORIZED POINT(GROUND, STORM DRAIN, SEWER SYSTEM, TRASH OR AIR) HSC 25189.5

**VIOLATIONS AT TIME OF INSPECTION**

**Inspection Date:** 6/12/98  
**Violation Item Number:** V003  
**Waste Code:**  
**Type of Violation:** GENERAL VIOLATION  
**Number of Occurances:** 01  
**Violation Definition:** HAZARDOUS MATERIALS HANDLER HAS NOT ESTABLISHED/IMPLEMENTED A BUSINESS PLAN HSC 25503.5

**VIOLATIONS AT TIME OF INSPECTION**

**Inspection Date:** 6/12/98  
**Violation Item Number:** V004  
**Waste Code:**  
**Type of Violation:** GENERAL VIOLATION  
**Number of Occurances:** 02  
**Violation Definition:** PERSONNEL TRAINING RECORDS NOT AVAILABLE TO SHOW THAT PERSONNEL HAVE RECEIVED INITIAL AND ANNUAL REFRESHER TRAINING. CCR 2732(B)

**VIOLATIONS AT TIME OF INSPECTION**

**Inspection Date:** 6/12/98  
**Violation Item Number:** V005  
**Waste Code:**  
**Type of Violation:** GENERAL VIOLATION  
**Number of Occurances:** 01  
**Violation Definition:** DOCUMENTATION SHOWING EVIDENCE OF FINANCIAL RESPONSIBILITY IS NOT AVAILABLE. HSC 25292.2

**VIOLATIONS AT TIME OF INSPECTION**

**Inspection Date:** 6/12/98  
**Violation Item Number:** V006  
**Waste Code:**  
**Type of Violation:** GENERAL VIOLATION  
**Number of Occurances:** 01  
**Violation Definition:** UNDERGROUND STORAGE TANK MONITORING/MAINTENANCE/CALIBRATION RECORDS ARE NOT MAINTAINED ON SITE. HSC 25293; CCR 2712(B), 2641(I)

**VIOLATIONS AT TIME OF INSPECTION**

**Inspection Date:** 6/12/98  
**Violation Item Number:** V007  
**Waste Code:**  
**Type of Violation:** GENERAL VIOLATION  
**Number of Occurances:** 02  
**Violation Definition:** WRITTEN ROUTINE MONITORING PROCEDURE FOR THE UNDERGROUND

- Continued on next page -

***Environmental FirstSearch  
Site Detail Report***

**TARGET SITE:** CANNON ROAD  
CARLSBAD CA 92009

**JOB:** 4062-02  
25.5 MI - BLUE ALIGNMENT

**PERMITS SITE**

**SEARCH ID:** 157   **DIST/DIR:** 0.08 SE   **MAP ID:** 103

**NAME:** EL CAMINO RENTAL   **REV:** 02/06/03  
**ADDRESS:** 5701 EL CAMINO REAL   **ID1:** HE17H20075  
CARLSBAD CA 92008   **ID2:** CAL000033543  
SAN DIEGO   **STATUS:**  
**CONTACT:** BILL MIHOLICH   **PHONE:** (760)438-7368

*STORAGE TANK SYSTEM HAS NOT BEEN PREPARED AND IMPLEMENTED. CCR2632(E)(1),2634(B)(2)*

**VIOLATIONS AT TIME OF INSPECTION**

**Inspection Date:** 6/12/98  
**Violation Item Number:** V008  
**Waste Code:**  
**Type of Violation:** GENERAL VIOLATION  
**Number of Occurances:** 02  
**Violation Definition:** WRITTEN ROUTINE MONITORING PROCEDURE FOR THE UNDERGROUND  
*STORAGE TANK SYSTEM HAS NOT BEEN PREPARED AND IMPLEMENTED. CCR2632(E)(1),2634(B)(2)*

**DISCLOSURE OF HAZARDOUS MATERIALS STORED AT ESTABLISHMENT**

**Chemical Name:** PROPANE GAS  
**CAS#:** 74-98-6  
**Annual Quantity:** 10100.00  
**Quantity Stored at One Time:** 499.00  
**Measurement Unit:** GAL  
**Carcinogen Indicator:**  
**Storage Method:** ABVGR TNK,STEEL 10-1000 G  
**Material Data Safety Sheet:**  
**First Hazard Category:** FIRE HAZARD  
**Second Hazard Category:** SUDDN RLSE OF PRES

**DISCLOSURE OF HAZARDOUS MATERIALS STORED AT ESTABLISHMENT**

**Chemical Name:** OXYGEN, COMPRESSED GAS, ACETY-LENE, 74-86-2  
**CAS#:** 7782-44-7  
**Annual Quantity:** 1348.00  
**Quantity Stored at One Time:** 674.00  
**Measurement Unit:** CFT  
**Carcinogen Indicator:**  
**Storage Method:** CYLINDERS  
**Material Data Safety Sheet:**  
**First Hazard Category:** FIRE HAZARD  
**Second Hazard Category:** SUDDN RLSE OF PRES

**DISCLOSURE OF HAZARDOUS MATERIALS STORED AT ESTABLISHMENT**

**Chemical Name:** DIESEL FUEL  
**CAS#:** 68476-85-7  
**Annual Quantity:** 1500.00  
**Quantity Stored at One Time:** 500.00  
**Measurement Unit:** GAL  
**Carcinogen Indicator:**  
**Storage Method:** ABVGR TNK,STEEL 10-1000 G  
**Material Data Safety Sheet:**  
**First Hazard Category:** FIRE HAZARD  
**Second Hazard Category:** IMMED HEALTH HAZRD

**DISCLOSURE OF HAZARDOUS MATERIALS STORED AT ESTABLISHMENT**

**Chemical Name:** OILS, LUBRICATING, MOTOR OIL HYDRAULIC FLUID  
**CAS#:** 8002-05-9  
**Annual Quantity:** 330.00



***Environmental FirstSearch  
Site Detail Report***

**TARGET SITE:** CANNON ROAD  
CARLSBAD CA 92009

**JOB:** 4062-02  
25.5 MI - BLUE ALIGNMENT

PERMITS SITE

**SEARCH ID:** 158

**DIST/DIR:** 0.05 SE

**MAP ID:** 104

**NAME:** ILSI AMERICA  
**ADDRESS:** 2260 RUTHERFORD RD  
CARLSBAD CA 92008  
SAN DIEGO

**REV:** 08/06/01  
**ID1:** HE17H33595  
**ID2:**  
**STATUS:**  
**PHONE:** ( ) -

**CONTACT:**

DETAILS NOT AVAILABLE

*Environmental FirstSearch  
Site Detail Report*

**TARGET SITE:** CANNON ROAD  
CARLSBAD CA 92009

**JOB:** 4062-02  
25.5 MI - BLUE ALIGNMENT

PERMITS SITE

**SEARCH ID:** 159 **DIST/DIR:** 0.07 SE **MAP ID:** 65

**NAME:** NO FEAR **REV:** 02/06/03  
**ADDRESS:** 2258 RUTHERFORD RD **ID1:** HE17H09190  
CARLSBAD CA 92008 **ID2:** CAL000148302  
SAN DIEGO **STATUS:**  
**CONTACT:** NO FEAR, INC. **PHONE:** (760)931-9550

INDUSTRY / FACILITY INFORMATION NAMES

**Business Description & SIC Code:** *Commercial Print Shops 3621*  
**Gas Station:**  
**Fire Department District:**

PERMIT INFORMATION

**Permit Number:** *HE17H09190*  
**Inactive / Active Facility Indicator:**  
**Annual Expiration Date:** *Jun 30*  
**Status:** *OBSOLETE*  
**Map Code / Business Plan on File:**  
**Business Plan Acceptance Date:** *01/18/2000*

GENERAL INSPECTION & VIOLATION INFORMATION

**Inspection Date:** *12/20/1999 0:00:00*  
**Reinspection Date:** *Feb 2001*  
**Inspector Name:** *HENDERSON*  
**Notice of Violation Issued:**  
**Delinquent Flag:**  
**Last Update:** *5/20/01*  
**Last Delinquent Letter:** *09/08/1998 0:00:00*

PROPERTY OWNER INFORMATION

**Property Owner Name:**  
**Property Owner Address:**

WASTE STREAMS GENERATED BY BUSINESS

**Waste Name & Code:** *HYDROCARBON SOLVENTS (213)*  
**Inspection Date:** *12/20/99*  
**Waste Quantity Present at Inspection:** *25*  
**Annual Quantity:** *200*  
**Measurement Unit:** *GAL*  
**Treatment Method:** *RECYCLE*  
**Storage Method:** *PROCESSING EQUIPMENT*  
**Carcinogen Indicator:**  
**Hauler:** *SAFETY KLEEN*  
**Waste Description:** *PARTS BATH CLEANER*

WASTE STREAMS GENERATED BY BUSINESS

**Waste Name & Code:** *UNSPEC ORGANIC LIQUID MIXTURE (343)*  
**Inspection Date:** *12/20/99*  
**Waste Quantity Present at Inspection:** *55*  
**Annual Quantity:** *110*  
**Measurement Unit:** *GAL*  
**Treatment Method:** *RECYCLE*  
**Storage Method:** *METAL DRUMS,55 GALLONS*  
**Carcinogen Indicator:**  
**Hauler:** *ASBURY ENVIR. SERVICES*  
**Waste Description:** *TURPINE & SILVER*

- Continued on next page -

**Environmental FirstSearch**  
**Site Detail Report**

**TARGET SITE:** CANNON ROAD  
CARLSBAD CA 92009

**JOB:** 4062-02  
25.5 MI - BLUE ALIGNMENT

PERMITS SITE

**SEARCH ID:** 159                      **DIST/DIR:** 0.07 SE                      **MAP ID:** 65

**NAME:** NO FEAR    **REV:** 02/06/03  
**ADDRESS:** 2258 RUTHERFORD RD                              **ID1:** HE17H09190  
CARLSBAD CA 92008    **ID2:** CAL000148302  
SAN DIEGO    **STATUS:**  
**CONTACT:** NO FEAR, INC.    **PHONE:** (760)931-9550

**VIOLATIONS AT TIME OF INSPECTION**

**Inspection Date:** 12/20/99  
**Violation Item Number:** V001  
**Waste Code:**  
**Type of Violation:** GENERAL VIOLATION  
**Number of Occurrences:** 01  
**Violation Definition:** HAZARDOUS WASTE IS STORED IN EXCESS OF ALLOWABLE TIME PERIOD  
WITHOUT A STATE PERMIT OR WRITTEN VARIANCE                      CCR 66262.34

**VIOLATIONS AT TIME OF INSPECTION**

**Inspection Date:** 12/20/99  
**Violation Item Number:** V002  
**Waste Code:**  
**Type of Violation:** GENERAL VIOLATION  
**Number of Occurrences:** 02  
**Violation Definition:** HAZARDOUS WASTE CONTAINERS ARE MISSING LABELS, ACCUMULATION  
DATE AND/OR ARE IMPROPERLY LABELED                      CCR 66262.34

**VIOLATIONS AT TIME OF INSPECTION**

**Inspection Date:** 8/18/98  
**Violation Item Number:** V001  
**Waste Code:**  
**Type of Violation:** GENERAL VIOLATION  
**Number of Occurrences:** 02  
**Violation Definition:** HAZARDOUS WASTE CONTAINERS ARE MISSING LABELS, ACCUMULATION  
DATE AND/OR ARE IMPROPERLY LABELED                      CCR 66262.34

**VIOLATIONS AT TIME OF INSPECTION**

**Inspection Date:** 8/18/98  
**Violation Item Number:** V002  
**Waste Code:**  
**Type of Violation:** GENERAL VIOLATION  
**Number of Occurrences:** 01  
**Violation Definition:** HAZARDOUS WASTE CONTAINERS ARE NOT KEPT CLOSED WHILE IN STORAGE  
  
CCR 66265.173

**VIOLATIONS AT TIME OF INSPECTION**

**Inspection Date:** 8/18/98  
**Violation Item Number:** V003  
**Waste Code:**  
**Type of Violation:** GENERAL VIOLATION  
**Number of Occurrences:** 01  
**Violation Definition:** GENERATOR OF A WASTE HAS NOT DETERMINED IF THAT WASTE IS A  
HAZARDOUS WASTE AS DEFINED BY LAW                      CCR 66262.11

**VIOLATIONS AT TIME OF INSPECTION**

**Inspection Date:** 8/18/98  
**Violation Item Number:** V004  
**Waste Code:**  
**Type of Violation:** GENERAL VIOLATION  
**Number of Occurrences:** 01

- Continued on next page -

**Environmental FirstSearch**  
**Site Detail Report**

**TARGET SITE:** CANNON ROAD  
CARLSBAD CA 92009

**JOB:** 4062-02  
25.5 MI - BLUE ALIGNMENT

PERMITS SITE

<b>SEARCH ID:</b> 159	<b>DIST/DIR:</b> 0.07 SE	<b>MAP ID:</b> 65
<b>NAME:</b> NO FEAR	<b>REV:</b> 02/06/03	
<b>ADDRESS:</b> 2258 RUTHERFORD RD CARLSBAD CA 92008 SAN DIEGO	<b>ID1:</b> HE17H09190	
<b>CONTACT:</b> NO FEAR, INC.	<b>ID2:</b> CAL000148302	
	<b>STATUS:</b>	
	<b>PHONE:</b> (760)931-9550	

**Violation Definition:** *CCR 66265.32* *SPILL CONTROL EQUIPMENT IS NOT AVAILABLE AND/OR NOT MAINTAINED*

**DISCLOSURE OF HAZARDOUS MATERIALS STORED AT ESTABLISHMENT**

**Chemical Name:** *WILFLEX DISPERSION PC S INK*  
**CAS#:** *86-68-7*  
**Annual Quantity:** *2000.00*  
**Quantity Stored at One Time:** *300.00*  
**Measurement Unit:** *GAL*  
**Carcinogen Indicator:**  
**Storage Method:** *PLASTIC DRUMS 6-110 GALLONS*  
**Material Data Safety Sheet:**  
**First Hazard Category:** *IMMED HEALTH HAZRD*  
**Second Hazard Category:**

**DISCLOSURE OF HAZARDOUS MATERIALS STORED AT ESTABLISHMENT**

**Chemical Name:** *CG4 PRESS WASH TERPINES HYDROCARBONS*  
**CAS#:** *MIXTURE*  
**Annual Quantity:** *275.00*  
**Quantity Stored at One Time:** *55.00*  
**Measurement Unit:** *GAL*  
**Carcinogen Indicator:**  
**Storage Method:** *PLASTIC DRUMS,55 GALLONS*  
**Material Data Safety Sheet:**  
**First Hazard Category:** *FIRE HAZARD*  
**Second Hazard Category:** *IMMED HEALTH HAZRD*

**DISCLOSURE OF HAZARDOUS MATERIALS STORED AT ESTABLISHMENT**

**Chemical Name:** *SHELL SOLVENT 142*  
**CAS#:** *64742-35-7*  
**Annual Quantity:** *165.00*  
**Quantity Stored at One Time:** *55.00*  
**Measurement Unit:** *GAL*  
**Carcinogen Indicator:**  
**Storage Method:** *METAL DRUMS,55 GALLONS*  
**Material Data Safety Sheet:**  
**First Hazard Category:** *FIRE HAZARD*  
**Second Hazard Category:** *SUDDN RLSE OF PRES*

**DISCLOSURE OF HAZARDOUS MATERIALS STORED AT ESTABLISHMENT**

**Chemical Name:** *PROPANE*  
**CAS#:** *68476-85-7*  
**Annual Quantity:** *24000.00*  
**Quantity Stored at One Time:** *4000.00*  
**Measurement Unit:** *CFT*  
**Carcinogen Indicator:**  
**Storage Method:** *CYLINDERS*  
**Material Data Safety Sheet:**  
**First Hazard Category:** *FIRE HAZARD*  
**Second Hazard Category:** *SUDDN RLSE OF PRES*

## Environmental FirstSearch Site Detail Report

**TARGET SITE:** CANNON ROAD  
CARLSBAD CA 92009

**JOB:** 4062-02  
25.5 MI - BLUE ALIGNMENT

### PERMITS SITE

**SEARCH ID:** 160                              **DIST/DIR:** 0.03 NW                              **MAP ID:** 105

<b>NAME:</b> OLSTEN KIMBERLY QUALITY CARE <b>ADDRESS:</b> 2386 FARADAY AV CARLSBAD CA 92008 SAN DIEGO <b>CONTACT:</b> OLSTEN KIMBERLY QUALITY CARE	<b>REV:</b> 02/06/03 <b>ID1:</b> HE17H53620 <b>ID2:</b> <b>STATUS:</b> <b>PHONE:</b> (619)931-7790
--	--

**INDUSTRY / FACILITY INFORMATION NAMES**

**Business Description & SIC Code:** *Small Qty Med Waste Gen*  
**Gas Station:**  
**Fire Department District:**

**PERMIT INFORMATION**

**Permit Number:** *HE17H53620*  
**Inactive / Active Facility Indicator:** *Inactive*  
**Annual Expiration Date:** *Dec 31*  
**Status:**  
**Map Code / Business Plan on File:**  
**Business Plan Acceptance Date:**

**GENERAL INSPECTION & VIOLATION INFORMATION**

**Inspection Date:** *09/26/1995 0:00:00*  
**Reinspection Date:** *Sep 1998*  
**Inspector Name:** *WING*  
**Notice of Violation Issued:**  
**Delinquent Flag:**  
**Last Update:** *8/14/98*  
**Last Delinquent Letter:**

**PROPERTY OWNER INFORMATION**

**Property Owner Name:**  
**Property Owner Address:** ,

**WASTE STREAMS GENERATED BY BUSINESS**

**Waste Name & Code:** *INFECTIOUS WASTE, SHARPS (902)*  
**Inspection Date:** *9/26/95*  
**Waste Quantity Present at Inspection:** *40*  
**Annual Quantity:** *480*  
**Measurement Unit:** *LBS*  
**Treatment Method:** *INCINERATION*  
**Storage Method:** *FIBER/PLSTIC BOXES,CRTNS,CASES*  
**Carcinogen Indicator:**  
**Hauler:** *BFI MEDICAL WASTE SYSTEMS*  
**Waste Description:** *SHARPS*

**WASTE STREAMS GENERATED BY BUSINESS**

**Waste Name & Code:** *INFECTIOUS WASTE, GENERAL (901)*  
**Inspection Date:** *9/26/95*  
**Waste Quantity Present at Inspection:** *4*  
**Annual Quantity:** *48*  
**Measurement Unit:** *LBS*  
**Treatment Method:** *INCINERATION*  
**Storage Method:** *PLASTIC DRUMS 0-5 GALLONS*  
**Carcinogen Indicator:**  
**Hauler:** *BFI MEDICAL WASTE SYSTEMS*  
**Waste Description:** *GENERAL BIOHAZARDOUS WAST*

# Environmental FirstSearch

## Site Detail Report

**TARGET SITE:** CANNON ROAD  
CARLSBAD CA 92009

**JOB:** 4062-02  
25.5 MI - BLUE ALIGNMENT

### PERMITS SITE

<b>SEARCH ID:</b> 161	<b>DIST/DIR:</b> 0.07 SE	<b>MAP ID:</b> 50
-----------------------	--------------------------	-------------------

<b>NAME:</b> ORMET CIRCUITS INC <b>ADDRESS:</b> 2236 RUTHERFORD RD CARLSBAD CA 92008 SAN DIEGO <b>CONTACT:</b> ORMET CIRCUITS INC	<b>REV:</b> 02/06/03 <b>ID1:</b> HE17H35764 <b>ID2:</b> <b>STATUS:</b> <b>PHONE:</b> (619)931-7090
---	--

**INDUSTRY / FACILITY INFORMATION NAMES**

**Business Description & SIC Code:** *Biomedical or Biotech*  
**Gas Station:**  
**Fire Department District:**

**PERMIT INFORMATION**

**Permit Number:** *HE17H35764*  
**Inactive / Active Facility Indicator:**  
**Annual Expiration Date:** *Mar 31*  
**Status:**  
**Map Code / Business Plan on File:**  
**Business Plan Acceptance Date:** *06/02/1998*

**GENERAL INSPECTION & VIOLATION INFORMATION**

**Inspection Date:** *02/17/2000 0:00:00*  
**Reinspection Date:** *Apr 2001*  
**Inspector Name:** *HENDERSON*  
**Notice of Violation Issued:**  
**Delinquent Flag:**  
**Last Update:** *5/20/01*  
**Last Delinquent Letter:**

**PROPERTY OWNER INFORMATION**

**Property Owner Name:**  
**Property Owner Address:** ,

**WASTE STREAMS GENERATED BY BUSINESS**

**Waste Name & Code:** *ORGANIC SOLIDS (OTHER) (352)*  
**Inspection Date:** *2/1/00*  
**Waste Quantity Present at Inspection:** *450*  
**Annual Quantity:** *490*  
**Measurement Unit:** *LBS*  
**Treatment Method:** *INCINERATION*  
**Storage Method:** *METAL DRUMS,55 GALLONS*  
**Carcinogen Indicator:**  
**Hauler:** *PACIFIC TREATMENT CORP*  
**Waste Description:** *COPPER & LEAD POWDER WST*

**WASTE STREAMS GENERATED BY BUSINESS**

**Waste Name & Code:** *ORGANIC SOLIDS (OTHER) (352)*  
**Inspection Date:** *2/17/00*  
**Waste Quantity Present at Inspection:** *450*  
**Annual Quantity:** *490*  
**Measurement Unit:** *LBS*  
**Treatment Method:** *INCINERATION*  
**Storage Method:** *METAL DRUMS,55 GALLONS*  
**Carcinogen Indicator:**  
**Hauler:** *PACIFIC TREATMENT CORP*  
**Waste Description:** *COPPER & LEAD POWDER WST*

- Continued on next page -

## Environmental FirstSearch Site Detail Report

**TARGET SITE:** CANNON ROAD  
CARLSBAD CA 92009

**JOB:** 4062-02  
25.5 MI - BLUE ALIGNMENT

### PERMITS SITE

**SEARCH ID:** 161                                      **DIST/DIR:** 0.07 SE                                      **MAP ID:** 50

<b>NAME:</b> ORMET CIRCUITS INC	<b>REV:</b> 02/06/03
<b>ADDRESS:</b> 2236 RUTHERFORD RD CARLSBAD CA 92008 SAN DIEGO	<b>ID1:</b> HE17H35764
<b>CONTACT:</b> ORMET CIRCUITS INC	<b>ID2:</b>
	<b>STATUS:</b>
	<b>PHONE:</b> (619)931-7090

**WASTE STREAMS GENERATED BY BUSINESS**

<b>Waste Name &amp; Code:</b>	OXYGENATED SOLVENTS (212)
<b>Inspection Date:</b>	2/1/00
<b>Waste Quantity Present at Inspection:</b>	55
<b>Annual Quantity:</b>	165
<b>Measurement Unit:</b>	GAL
<b>Treatment Method:</b>	RECYCLE
<b>Storage Method:</b>	METAL DRUMS,55 GALLONS
<b>Carcinogen Indicator:</b>	
<b>Hauler:</b>	PACIFIC TREATMENT CORP
<b>Waste Description:</b>	ACETON, IPA, MEK

**WASTE STREAMS GENERATED BY BUSINESS**

<b>Waste Name &amp; Code:</b>	OXYGENATED SOLVENTS (212)
<b>Inspection Date:</b>	2/17/00
<b>Waste Quantity Present at Inspection:</b>	55
<b>Annual Quantity:</b>	165
<b>Measurement Unit:</b>	GAL
<b>Treatment Method:</b>	RECYCLE
<b>Storage Method:</b>	METAL DRUMS,55 GALLONS
<b>Carcinogen Indicator:</b>	
<b>Hauler:</b>	PACIFIC TREATMENT CORP
<b>Waste Description:</b>	ACETON, IPA, MEK

**WASTE STREAMS GENERATED BY BUSINESS**

<b>Waste Name &amp; Code:</b>	AQUEOUS SOL N W/LESS 10% ORG (134)
<b>Inspection Date:</b>	2/1/00
<b>Waste Quantity Present at Inspection:</b>	55
<b>Annual Quantity:</b>	55
<b>Measurement Unit:</b>	GAL
<b>Treatment Method:</b>	RECYCLE
<b>Storage Method:</b>	METAL DRUMS,55 GALLONS
<b>Carcinogen Indicator:</b>	
<b>Hauler:</b>	PACIFIC TREATMENT CORP
<b>Waste Description:</b>	AQUEOUS SOLN W/LU SULFATE

**WASTE STREAMS GENERATED BY BUSINESS**

<b>Waste Name &amp; Code:</b>	AQUEOUS SOL N W/LESS 10% ORG (134)
<b>Inspection Date:</b>	2/17/00
<b>Waste Quantity Present at Inspection:</b>	55
<b>Annual Quantity:</b>	55
<b>Measurement Unit:</b>	GAL
<b>Treatment Method:</b>	RECYCLE
<b>Storage Method:</b>	METAL DRUMS,55 GALLONS
<b>Carcinogen Indicator:</b>	
<b>Hauler:</b>	PACIFIC TREATMENT CORP
<b>Waste Description:</b>	AQUEOUS SOLN W/LU SULFATE

**WASTE STREAMS GENERATED BY BUSINESS**

<b>Waste Name &amp; Code:</b>	DEGREASING SLUDGE (451)
<b>Inspection Date:</b>	2/17/00

- Continued on next page -

**Environmental FirstSearch**  
**Site Detail Report**

**TARGET SITE:** CANNON ROAD  
CARLSBAD CA 92009

**JOB:** 4062-02  
25.5 MI - BLUE ALIGNMENT

**PERMITS SITE**

**SEARCH ID:** 161                                      **DIST/DIR:** 0.07 SE                                      **MAP ID:** 50

<b>NAME:</b>	ORMET CIRCUITS INC	<b>REV:</b>	02/06/03
<b>ADDRESS:</b>	2236 RUTHERFORD RD CARLSBAD CA 92008 SAN DIEGO	<b>ID1:</b>	HE17H35764
<b>CONTACT:</b>	ORMET CIRCUITS INC	<b>ID2:</b>	
		<b>STATUS:</b>	
		<b>PHONE:</b>	(619)931-7090

<b>Waste Quantity Present at Inspection:</b>	400
<b>Annual Quantity:</b>	400
<b>Measurement Unit:</b>	LBS
<b>Treatment Method:</b>	RECYCLE
<b>Storage Method:</b>	METAL DRUMS,55 GALLONS
<b>Carcinogen Indicator:</b>	
<b>Hauler:</b>	PACIFIC TREATMENT CORP
<b>Waste Description:</b>	DEBRIS W/MEK

**WASTE STREAMS GENERATED BY BUSINESS**

<b>Waste Name &amp; Code:</b>	DEGREASING SLUDGE (451)
<b>Inspection Date:</b>	2/1/00
<b>Waste Quantity Present at Inspection:</b>	400
<b>Annual Quantity:</b>	400
<b>Measurement Unit:</b>	LBS
<b>Treatment Method:</b>	RECYCLE
<b>Storage Method:</b>	METAL DRUMS,55 GALLONS
<b>Carcinogen Indicator:</b>	
<b>Hauler:</b>	PACIFIC TREATMENT CORP
<b>Waste Description:</b>	DEBRIS W/MEK

**VIOLATIONS AT TIME OF INSPECTION**

<b>Inspection Date:</b>	2/1/00
<b>Violation Item Number:</b>	V001
<b>Waste Code:</b>	
<b>Type of Violation:</b>	GENERAL VIOLATION
<b>Number of Occurances:</b>	02
<b>Violation Definition:</b>	HAZARDOUS WASTE CONTAINERS ARE MISSING LABELS, ACCUMULATION DATE AND/OR ARE IMPROPERLY LABELED                      CCR 66262.34

**VIOLATIONS AT TIME OF INSPECTION**

<b>Inspection Date:</b>	2/4/98
<b>Violation Item Number:</b>	V001
<b>Waste Code:</b>	
<b>Type of Violation:</b>	GENERAL VIOLATION
<b>Number of Occurances:</b>	01
<b>Violation Definition:</b>	PERSONNEL TRAINING IS NOT ADEQUATE TO ENSURE COMPLIANCE WITH HAZARDOUS WASTES/MATERIALS REGULATIONS                      CCR 66265.16

**VIOLATIONS AT TIME OF INSPECTION**

<b>Inspection Date:</b>	2/4/98
<b>Violation Item Number:</b>	V002
<b>Waste Code:</b>	
<b>Type of Violation:</b>	GENERAL VIOLATION
<b>Number of Occurances:</b>	01
<b>Violation Definition:</b>	AN AISLE SPACE TO ALLOW UNOBSTRUCTED MOVEMENT OF PERSONNEL & EMERGENCY CONTROL EQUIPMENT IS NOT PROVIDED AND MAINTAINED                      CCR 66265.35

**DISCLOSURE OF HAZARDOUS MATERIALS STORED AT ESTABLISHMENT**

<b>Chemical Name:</b>	NITROGEN GAS
<b>CAS#:</b>	7727-37-9

- Continued on next page -



# ***Environmental FirstSearch Site Detail Report***

**TARGET SITE:** CANNON ROAD  
CARLSBAD CA 92009

**JOB:** 4062-02  
25.5 MI - BLUE ALIGNMENT

**PERMITS SITE**

**SEARCH ID:** 161    **DIST/DIR:** 0.07 SE    **MAP ID:** 50

<b>NAME:</b> ORMET CIRCUITS INC	<b>REV:</b> 02/06/03
<b>ADDRESS:</b> 2236 RUTHERFORD RD	<b>ID1:</b> HE17H35764
CARLSBAD CA 92008	<b>ID2:</b>
SAN DIEGO	<b>STATUS:</b>
<b>CONTACT:</b> ORMET CIRCUITS INC	<b>PHONE:</b> (619)931-7090

<b>Annual Quantity:</b>	750.00
<b>Quantity Stored at One Time:</b>	280.00
<b>Measurement Unit:</b>	CFT
<b>Carcinogen Indicator:</b>	
<b>Storage Method:</b>	CYLINDERS
<b>Material Data Safety Sheet:</b>	
<b>First Hazard Category:</b>	SUDDN RLSE OF PRES
<b>Second Hazard Category:</b>	IMMED HEALTH HAZRD

**DISCLOSURE OF HAZARDOUS MATERIALS STORED AT ESTABLISHMENT**

<b>Chemical Name:</b>	ARGON
<b>CAS#:</b>	7440-37-1
<b>Annual Quantity:</b>	2400.00
<b>Quantity Stored at One Time:</b>	280.00
<b>Measurement Unit:</b>	CFT
<b>Carcinogen Indicator:</b>	
<b>Storage Method:</b>	CYLINDERS
<b>Material Data Safety Sheet:</b>	
<b>First Hazard Category:</b>	SUDDN RLSE OF PRES
<b>Second Hazard Category:</b>	IMMED HEALTH HAZRD

**DISCLOSURE OF HAZARDOUS MATERIALS STORED AT ESTABLISHMENT**

<b>Chemical Name:</b>	CO2
<b>CAS#:</b>	124-34-8
<b>Annual Quantity:</b>	4680.00
<b>Quantity Stored at One Time:</b>	460.00
<b>Measurement Unit:</b>	CFT
<b>Carcinogen Indicator:</b>	
<b>Storage Method:</b>	CYLINDERS
<b>Material Data Safety Sheet:</b>	
<b>First Hazard Category:</b>	SUDDN RLSE OF PRES
<b>Second Hazard Category:</b>	IMMED HEALTH HAZRD

**DISCLOSURE OF HAZARDOUS MATERIALS STORED AT ESTABLISHMENT**

<b>Chemical Name:</b>	HELIUM
<b>CAS#:</b>	7440-59-7
<b>Annual Quantity:</b>	2400.00
<b>Quantity Stored at One Time:</b>	240.00
<b>Measurement Unit:</b>	CFT
<b>Carcinogen Indicator:</b>	
<b>Storage Method:</b>	CYLINDERS
<b>Material Data Safety Sheet:</b>	
<b>First Hazard Category:</b>	SUDDN RLSE OF PRES
<b>Second Hazard Category:</b>	OTHER

**DISCLOSURE OF HAZARDOUS MATERIALS STORED AT ESTABLISHMENT**

<b>Chemical Name:</b>	LIQUID NOTROGEN (CRYOGENIC LIQUID)
<b>CAS#:</b>	7727-37-9
<b>Annual Quantity:</b>	1000.00
<b>Quantity Stored at One Time:</b>	500.00
<b>Measurement Unit:</b>	GAL

**Environmental FirstSearch**  
**Site Detail Report**

**TARGET SITE:** CANNON ROAD  
CARLSBAD CA 92009

**JOB:** 4062-02  
25.5 MI - BLUE ALIGNMENT

**PERMITS SITE**

**SEARCH ID:** 162

**DIST/DIR:** 0.07 SE

**MAP ID:** 50

<b>NAME:</b> ORMET CORPORATION	<b>REV:</b> 02/06/03
<b>ADDRESS:</b> 2236 RUTHERFORD RD CARLSBAD CA 92008 SAN DIEGO	<b>ID1:</b> HE17H31667 <b>ID2:</b> CAL000049803
<b>CONTACT:</b> TORANAGA TECHNOLOGIERS INC	<b>STATUS:</b> <b>PHONE:</b> (619)931-7090

**INDUSTRY / FACILITY INFORMATION NAMES**

**Business Description & SIC Code:** *Biomedical or Biotech 6552*  
**Gas Station:**  
**Fire Department District:**

**PERMIT INFORMATION**

**Permit Number:** *HE17H31667*  
**Inactive / Active Facility Indicator:** *Inactive*  
**Annual Expiration Date:** *Sep 30*  
**Status:**  
**Map Code / Business Plan on File:**  
**Business Plan Acceptance Date:** *08/15/1991*

**GENERAL INSPECTION & VIOLATION INFORMATION**

**Inspection Date:** *12/08/1994 0:00:00*  
**Reinspection Date:** *Dec 1995*  
**Inspector Name:** *GALLAGHER*  
**Notice of Violation Issued:**  
**Delinquent Flag:**  
**Last Update:** *7/24/98*  
**Last Delinquent Letter:** *11/07/1995 0:00:00*

**PROPERTY OWNER INFORMATION**

**Property Owner Name:**  
**Property Owner Address:**

**WASTE STREAMS GENERATED BY BUSINESS**

**Waste Name & Code:** *ORGANIC SOLIDS (OTHER) (352)*  
**Inspection Date:** *12/8/94*  
**Waste Quantity Present at Inspection:** *200*  
**Annual Quantity:** *800*  
**Measurement Unit:** *LBS*  
**Treatment Method:** *INCINERATION*  
**Storage Method:** *PLASTIC DRUMS 6-110 GALLONS*  
**Carcinogen Indicator:**  
**Hauler:** *PACIFIC TREATMENT CORP*  
**Waste Description:** *COPPER & LEAD POWDER WST*

**WASTE STREAMS GENERATED BY BUSINESS**

**Waste Name & Code:** *OXYGENATED SOLVENTS (212)*  
**Inspection Date:** *12/8/94*  
**Waste Quantity Present at Inspection:** *20*  
**Annual Quantity:** *40*  
**Measurement Unit:** *GAL*  
**Treatment Method:** *INCINERATION*  
**Storage Method:** *METAL DRUMS 6-110 GALLONS*  
**Carcinogen Indicator:**  
**Hauler:** *PACIFIC TREATMENT CORP*  
**Waste Description:** *ACETONE, IPA, MEK*

- Continued on next page -

*Environmental FirstSearch*  
*Site Detail Report*

**TARGET SITE:** CANNON ROAD  
CARLSBAD CA 92009

**JOB:** 4062-02  
25.5 MI - BLUE ALIGNMENT

PERMITS SITE

**SEARCH ID:** 162

**DIST/DIR:** 0.07 SE

**MAP ID:** 50

**NAME:** ORMET CORPORATION  
**ADDRESS:** 2236 RUTHERFORD RD  
CARLSBAD CA 92008  
SAN DIEGO  
**CONTACT:** TORANAGA TECHNOLOGIERS INC

**REV:** 02/06/03  
**ID1:** HE17H31667  
**ID2:** CAL000049803  
**STATUS:**  
**PHONE:** (619)931-7090

**WASTE STREAMS GENERATED BY BUSINESS**

**Waste Name & Code:** HALOGENATED SOLVENTS (211)  
**Inspection Date:** 12/8/94  
**Waste Quantity Present at Inspection:** 10  
**Annual Quantity:** 30  
**Measurement Unit:** GAL  
**Treatment Method:** INCINERATION  
**Storage Method:** METAL DRUMS,55 GALLONS  
**Carcinogen Indicator:**  
**Hauler:** PACIFIC TREATMENT CORP  
**Waste Description:**

**WASTE STREAMS GENERATED BY BUSINESS**

**Waste Name & Code:** HYDROCARBON SOLVENTS (213)  
**Inspection Date:** 12/8/94  
**Waste Quantity Present at Inspection:** 7  
**Annual Quantity:** 42  
**Measurement Unit:** GAL  
**Treatment Method:** RECYCLE  
**Storage Method:** PROCESSING EQUIPMENT  
**Carcinogen Indicator:**  
**Hauler:** SAFETY-KLEEN  
**Waste Description:** PARTS CLEANER

*Environmental FirstSearch*  
*Site Detail Report*

**TARGET SITE:** CANNON ROAD  
CARLSBAD CA 92009

**JOB:** 4062-02  
25.5 MI - BLUE ALIGNMENT

PERMITS SITE

**SEARCH ID:** 163    **DIST/DIR:** 0.07 SE    **MAP ID:** 50

<b>NAME:</b> PIXEL IMAGING	<b>REV:</b> 02/06/03
<b>ADDRESS:</b> 2236 RUTHERFORD RD	<b>ID1:</b> HE17H39097
CARLSBAD CA 92008	<b>ID2:</b>
SAN DIEGO	<b>STATUS:</b>
<b>CONTACT:</b> BEHNAZ VAKDAT	<b>PHONE:</b> (760)931-0847

**INDUSTRY / FACILITY INFORMATION NAMES**

**Business Description & SIC Code:**  
**Gas Station:**  
**Fire Department District:**

**PERMIT INFORMATION**

**Permit Number:** HE17H39097  
**Inactive / Active Facility Indicator:**  
**Annual Expiration Date:** Jun 30  
**Status:**  
**Map Code / Business Plan on File:**  
**Business Plan Acceptance Date:**

**GENERAL INSPECTION & VIOLATION INFORMATION**

**Inspection Date:** 12/15/1999 0:00:00  
**Reinspection Date:** Jan 2000  
**Inspector Name:** HENDERSON  
**Notice of Violation Issued:**  
**Delinquent Flag:**  
**Last Update:** 6/3/01  
**Last Delinquent Letter:**

**PROPERTY OWNER INFORMATION**

**Property Owner Name:**  
**Property Owner Address:**

**WASTE STREAMS GENERATED BY BUSINESS**

**Waste Name & Code:** PHOTOCHEM/PHOTOPROC WASTE (541)  
**Inspection Date:** 12/15/99  
**Waste Quantity Present at Inspection:** 20  
**Annual Quantity:** 60  
**Measurement Unit:** LBS  
**Treatment Method:** RECYCLE  
**Storage Method:** PROCESSING EQUIPMENT  
**Carcinogen Indicator:**  
**Hauler:** COMMODITY RESOURCE AND EN  
**Waste Description:** CARTRIDGES W/SILVER

**VIOLATIONS AT TIME OF INSPECTION**

**Inspection Date:** 12/15/99  
**Violation Item Number:** V001  
**Waste Code:**  
**Type of Violation:** GENERAL VIOLATION  
**Number of Occurances:** 01  
**Violation Definition:** HAZARDOUS MATERIALS HANDLER HAS NOT OBTAINED A VALID SAN DIEGO COUNTY HEALTH PERMIT.  
SDCC 68.1105

**Environmental FirstSearch  
Site Detail Report**

**TARGET SITE:** CANNON ROAD  
CARLSBAD CA 92009

**JOB:** 4062-02  
25.5 MI - BLUE ALIGNMENT

**PERMITS SITE**

**SEARCH ID:** 164                                      **DIST/DIR:** 0.08 SE                                      **MAP ID:** 64

<b>NAME:</b> Q-BIOGENE	<b>REV:</b> 02/06/03
<b>ADDRESS:</b> 2251 RUTHERFORD RD CARLSBAD CA 92008	<b>ID1:</b> HE17H29401
SAN DIEGO	<b>ID2:</b> CAL000217276
<b>CONTACT:</b> Q-BIOGENE	<b>STATUS:</b>
	<b>PHONE:</b> (760)929-1700

**INDUSTRY / FACILITY INFORMATION NAMES**

**Business Description & SIC Code:** *Biomedical or Biotech 5122*  
**Gas Station:**  
**Fire Department District:**

**PERMIT INFORMATION**

**Permit Number:** *HE17H29401*  
**Inactive / Active Facility Indicator:**  
**Annual Expiration Date:** *Mar 31*  
**Status:**  
**Map Code / Business Plan on File:** *Yes*  
**Business Plan Acceptance Date:** *02/12/2001*

**GENERAL INSPECTION & VIOLATION INFORMATION**

**Inspection Date:** *01/18/2001 0:00:00*  
**Reinspection Date:** *Mar 2002*  
**Inspector Name:** *CHAIRS*  
**Notice of Violation Issued:**  
**Delinquent Flag:**  
**Last Update:** *5/20/01*  
**Last Delinquent Letter:** *11/04/1997 0:00:00*

**PROPERTY OWNER INFORMATION**

**Property Owner Name:**  
**Property Owner Address:**

**WASTE STREAMS GENERATED BY BUSINESS**

**Waste Name & Code:** *INFECTIOUS WASTE, LAB (905)*  
**Inspection Date:** *1/18/01*  
**Waste Quantity Present at Inspection:** *400*  
**Annual Quantity:** *4000*  
**Measurement Unit:** *LBS*  
**Treatment Method:** *AUTOCLAVE*  
**Storage Method:** *FIBER/PLSTIC BOXES,CRTNS,CASES*  
**Carcinogen Indicator:**  
**Hauler:** *STERICYCLE, INC*  
**Waste Description:** *RED BAG BIOTECH WASTE*

**WASTE STREAMS GENERATED BY BUSINESS**

**Waste Name & Code:** *INFECTIOUS WASTE, SHARPS (902)*  
**Inspection Date:** *1/18/01*  
**Waste Quantity Present at Inspection:** *10*  
**Annual Quantity:** *100*  
**Measurement Unit:** *LBS*  
**Treatment Method:** *AUTOCLAVE*  
**Storage Method:** *PLASTIC DRUMS 0-5 GALLONS*  
**Carcinogen Indicator:**  
**Hauler:** *STERICYCLE, INC*  
**Waste Description:** *SHARPS*

*- Continued on next page -*

**Environmental FirstSearch**  
**Site Detail Report**

**TARGET SITE:** CANNON ROAD  
CARLSBAD CA 92009

**JOB:** 4062-02  
25.5 MI - BLUE ALIGNMENT

PERMITS SITE

**SEARCH ID:** 164                      **DIST/DIR:** 0.08 SE                      **MAP ID:** 64

<b>NAME:</b> Q-BIOGENE <b>ADDRESS:</b> 2251 RUTHERFORD RD CARLSBAD CA 92008 SAN DIEGO <b>CONTACT:</b> Q-BIOGENE	<b>REV:</b> 02/06/03 <b>ID1:</b> HE17H29401 <b>ID2:</b> CAL000217276 <b>STATUS:</b> <b>PHONE:</b> (760)929-1700
---	---

**WASTE STREAMS GENERATED BY BUSINESS**

<b>Waste Name &amp; Code:</b>	LABORATORY WASTE CHEMICALS (551)
<b>Inspection Date:</b>	1/18/01
<b>Waste Quantity Present at Inspection:</b>	20
<b>Annual Quantity:</b>	100
<b>Measurement Unit:</b>	GAL
<b>Treatment Method:</b>	UNKNOWN
<b>Storage Method:</b>	GLASS BOTTLES
<b>Carcinogen Indicator:</b>	
<b>Hauler:</b>	SAFETY KLEEN
<b>Waste Description:</b>	LAB PACK CHEM, TOXIC/CORR

**WASTE STREAMS GENERATED BY BUSINESS**

<b>Waste Name &amp; Code:</b>	HALOGENATED SOLVENTS (211)
<b>Inspection Date:</b>	1/18/01
<b>Waste Quantity Present at Inspection:</b>	15
<b>Annual Quantity:</b>	60
<b>Measurement Unit:</b>	GAL
<b>Treatment Method:</b>	RECYCLE
<b>Storage Method:</b>	GLASS BOTTLES
<b>Carcinogen Indicator:</b>	
<b>Hauler:</b>	SAFETY KLEEN
<b>Waste Description:</b>	PHENOL/CHLOROFORM

**WASTE STREAMS GENERATED BY BUSINESS**

<b>Waste Name &amp; Code:</b>	UNSPEC SOLVENT MIXTURE (214)
<b>Inspection Date:</b>	1/18/01
<b>Waste Quantity Present at Inspection:</b>	5
<b>Annual Quantity:</b>	10
<b>Measurement Unit:</b>	GAL
<b>Treatment Method:</b>	RECYCLE
<b>Storage Method:</b>	GLASS BOTTLES
<b>Carcinogen Indicator:</b>	
<b>Hauler:</b>	SAFETY KLEEN
<b>Waste Description:</b>	WASTE FLAMMABLES

**VIOLATIONS AT TIME OF INSPECTION**

<b>Inspection Date:</b>	1/18/01
<b>Violation Item Number:</b>	V001
<b>Waste Code:</b>	
<b>Type of Violation:</b>	GENERAL VIOLATION
<b>Number of Occurances:</b>	01
<b>Violation Definition:</b>	PERSONNEL TRAINING IS NOT ADEQUATE TO ENSURE COMPLIANCE WITH
<b>HAZARDOUS WASTES/MATERIALS REGULATIONS</b>	CCR 66265.16

**VIOLATIONS AT TIME OF INSPECTION**

<b>Inspection Date:</b>	1/18/01
<b>Violation Item Number:</b>	V002
<b>Waste Code:</b>	
<b>Type of Violation:</b>	GENERAL VIOLATION
<b>Number of Occurances:</b>	01

- Continued on next page -

***Environmental FirstSearch  
Site Detail Report***

**TARGET SITE:** CANNON ROAD  
CARLSBAD CA 92009

**JOB:** 4062-02  
25.5 MI - BLUE ALIGNMENT

**PERMITS SITE**

<b>SEARCH ID:</b> 164	<b>DIST/DIR:</b> 0.08 SE	<b>MAP ID:</b> 64
-----------------------	--------------------------	-------------------

<b>NAME:</b> Q-BIOGENE	<b>REV:</b> 02/06/03
<b>ADDRESS:</b> 2251 RUTHERFORD RD CARLSBAD CA 92008 SAN DIEGO	<b>ID1:</b> HE17H29401
<b>CONTACT:</b> Q-BIOGENE	<b>ID2:</b> CAL000217276
	<b>STATUS:</b>
	<b>PHONE:</b> (760)929-1700

**Violation Definition:** *BUSINESS PLAN WAS NOT AMENDED WITHIN 30 DAYS FOR A 100% QUANTITY IN- CREESE,NEW DISCLOSABLE MATERIALS OR A CHANGE IN BUSINESS INFO.HSC 25505*

**VIOLATIONS AT TIME OF INSPECTION**

**Inspection Date:** 1/18/01  
**Violation Item Number:** V003  
**Waste Code:**  
**Type of Violation:** GENERAL VIOLATION  
**Number of Occurances:** 02  
**Violation Definition:** DID NOT CONTAINERIZE AND PLACE RED BAGS IN RIGID, LEAK RESISTANT, AND COVERED CONTAINERS OR BINS. 118280

**VIOLATIONS AT TIME OF INSPECTION**

**Inspection Date:** 1/18/01  
**Violation Item Number:** V004  
**Waste Code:**  
**Type of Violation:** GENERAL VIOLATION  
**Number of Occurances:** 02  
**Violation Definition:** MEDICAL WASTE MANAGEMENT PLAN HAS NOT BEEN SUBMITTED TO COUNTY HMMD (ANNUAL REQUIREMENT). 117960 AND 68.1206

**VIOLATIONS AT TIME OF INSPECTION**

**Inspection Date:** 1/28/98  
**Violation Item Number:** V001  
**Waste Code:**  
**Type of Violation:** GENERAL VIOLATION  
**Number of Occurances:** 01  
**Violation Definition:** HAZARDOUS WASTE CONTAINERS ARE MISSING LABELS, ACCUMULATION DATE AND/OR ARE IMPROPERLY LABELED CCR 66262.34

**VIOLATIONS AT TIME OF INSPECTION**

**Inspection Date:** 1/28/98  
**Violation Item Number:** V002  
**Waste Code:**  
**Type of Violation:** GENERAL VIOLATION  
**Number of Occurances:** 01  
**Violation Definition:** HAZARDOUS WASTE CONTAINERS ARE NOT KEPT CLOSED WHILE IN STORAGE CCR 66265.173

**VIOLATIONS AT TIME OF INSPECTION**

**Inspection Date:** 1/28/98  
**Violation Item Number:** V003  
**Waste Code:**  
**Type of Violation:** GENERAL VIOLATION  
**Number of Occurances:** 01  
**Violation Definition:** PERSONNEL TRAINING RECORDS ARE INADEQUATE TO DOCUMENT COMPLIANCE WITH REQUIREMENTS FOR CURRENT AND FORMER EMPLOYEES CCR 66265.16

**VIOLATIONS AT TIME OF INSPECTION**

**Inspection Date:** 12/15/99  
**Violation Item Number:** V001

**- Continued on next page -**

## Environmental FirstSearch Site Detail Report

**TARGET SITE:** CANNON ROAD  
CARLSBAD CA 92009

**JOB:** 4062-02  
25.5 MI - BLUE ALIGNMENT

### PERMITS SITE

**SEARCH ID:** 164                      **DIST/DIR:** 0.08 SE                      **MAP ID:** 64

<p><b>NAME:</b> Q-BIOGENE <b>ADDRESS:</b> 2251 RUTHERFORD RD CARLSBAD CA 92008 SAN DIEGO <b>CONTACT:</b> Q-BIOGENE</p>	<p><b>REV:</b> 02/06/03 <b>ID1:</b> HE17H29401 <b>ID2:</b> CAL000217276 <b>STATUS:</b> <b>PHONE:</b> (760)929-1700</p>
--	--

**Waste Code:**  
**Type of Violation:** GENERAL VIOLATION  
**Number of Occurrences:** 02  
**Violation Definition:** HAZARDOUS WASTE CONTAINERS ARE MISSING LABELS, ACCUMULATION DATE AND/OR ARE IMPROPERLY LABELED CCR 66262.34

**VIOLATIONS AT TIME OF INSPECTION**

**Inspection Date:** 12/15/99  
**Violation Item Number:** V002  
**Waste Code:**  
**Type of Violation:** GENERAL VIOLATION  
**Number of Occurrences:** 01  
**Violation Definition:** HAZARDOUS MATERIALS HANDLER HAS NOT OBTAINED A VALID SAN DIEGO COUNTY HEALTH PERMIT. SDCC 68.1105

**VIOLATIONS AT TIME OF INSPECTION**

**Inspection Date:** 12/15/99  
**Violation Item Number:** V003  
**Waste Code:**  
**Type of Violation:** GENERAL VIOLATION  
**Number of Occurrences:** 01  
**Violation Definition:** OPERATOR DID NOT POST AN APPRVD. AND LEGIBLE BIO. HAZ. WST. WARNING SIGN IN ENGLISH AND SPANISH AT THE WASTE STORAGE AREA(S). 118310

**VIOLATIONS AT TIME OF INSPECTION**

**Inspection Date:** 12/15/99  
**Violation Item Number:** V004  
**Waste Code:**  
**Type of Violation:** GENERAL VIOLATION  
**Number of Occurrences:** 01  
**Violation Definition:** GENERATOR DID NOT STORE MEDICAL WASTE IN APPROVED AND PROPERLY MARKED RED BAGS (NON-SHARPS). 118275

**VIOLATIONS AT TIME OF INSPECTION**

**Inspection Date:** 12/15/99  
**Violation Item Number:** V005  
**Waste Code:**  
**Type of Violation:** GENERAL VIOLATION  
**Number of Occurrences:** 01  
**Violation Definition:** DID NOT PLACE A LABEL WITH THE GENERATOR S NAME, ADDRESS, & PHONE NUM. ON THE OUTSIDE OF THE RED BAG AND/OR SHARPS CONT. 68.1201 & 68.1205

**VIOLATIONS AT TIME OF INSPECTION**

**Inspection Date:** 12/15/99  
**Violation Item Number:** V006  
**Waste Code:**  
**Type of Violation:** GENERAL VIOLATION  
**Number of Occurrences:** 01  
**Violation Definition:** GENERATOR DID NOT STORE SHARPS WASTE IN APPROVED AND PROPERLY MARKED SHARPS CONTAINER. 118275

- Continued on next page -



# Environmental FirstSearch Site Detail Report

**TARGET SITE:** CANNON ROAD  
CARLSBAD CA 92009

**JOB:** 4062-02  
25.5 MI - BLUE ALIGNMENT

## PERMITS SITE

**SEARCH ID:** 164                                      **DIST/DIR:** 0.08 SE                                      **MAP ID:** 64

<b>NAME:</b> Q-BIOGENE	<b>REV:</b> 02/06/03
<b>ADDRESS:</b> 2251 RUTHERFORD RD CARLSBAD CA 92008 SAN DIEGO	<b>ID1:</b> HE17H29401
<b>CONTACT:</b> Q-BIOGENE	<b>ID2:</b> CAL000217276
	<b>STATUS:</b>
	<b>PHONE:</b> (760)929-1700

**VIOLATIONS AT TIME OF INSPECTION**

**Inspection Date:** 12/15/99  
**Violation Item Number:** V007  
**Waste Code:**  
**Type of Violation:** GENERAL VIOLATION  
**Number of Occurances:** 01  
**Violation Definition:** DID NOT CONTAINERIZE AND PLACE RED BAGS IN RIGID, LEAK RESISTANT, AND COVERED CONTAINERS OR BINS. 118280

**VIOLATIONS AT TIME OF INSPECTION**

**Inspection Date:** 12/15/99  
**Violation Item Number:** V008  
**Waste Code:**  
**Type of Violation:** GENERAL VIOLATION  
**Number of Occurances:** 01  
**Violation Definition:** MEDICAL WASTE MANAGEMENT PLAN HAS NOT BEEN SUBMITTED TO COUNTY HMMMD (ANNUAL REQUIREMENT). 117960 AND 68.1206

**DISCLOSURE OF HAZARDOUS MATERIALS STORED AT ESTABLISHMENT**

**Chemical Name:** NITROGEN  
**CAS#:** 7727-37-9  
**Annual Quantity:** 800.00  
**Quantity Stored at One Time:** 400.00  
**Measurement Unit:** CFT  
**Carcinogen Indicator:**  
**Storage Method:** CYLINDERS  
**Material Data Safety Sheet:**  
**First Hazard Category:** SUDDN RLSE OF PRES  
**Second Hazard Category:** IMMED HEALTH HAZRD

**DISCLOSURE OF HAZARDOUS MATERIALS STORED AT ESTABLISHMENT**

**Chemical Name:** SODIUM IODIDE  
**CAS#:** 7681-82-5  
**Annual Quantity:** 3600.00  
**Quantity Stored at One Time:** 1200.00  
**Measurement Unit:** LBS  
**Carcinogen Indicator:**  
**Storage Method:** FIBER/PLSTIC BOXES,CRTNS,CASES  
**Material Data Safety Sheet:**  
**First Hazard Category:** IMMED HEALTH HAZRD  
**Second Hazard Category:**

**DISCLOSURE OF HAZARDOUS MATERIALS STORED AT ESTABLISHMENT**

**Chemical Name:** GUANIDINE THIOCYANATE  
**CAS#:** 593-84-0  
**Annual Quantity:** 1500.00  
**Quantity Stored at One Time:** 500.00  
**Measurement Unit:** LBS  
**Carcinogen Indicator:**  
**Storage Method:** FIBER/PLSTIC BOXES,CRTNS,CASES  
**Material Data Safety Sheet:**

# Environmental FirstSearch Site Detail Report

**TARGET SITE:** CANNON ROAD  
CARLSBAD CA 92009

**JOB:** 4062-02  
25.5 MI - BLUE ALIGNMENT

## PERMITS SITE

<b>SEARCH ID:</b> 165	<b>DIST/DIR:</b> 0.07 SE	<b>MAP ID:</b> 66
-----------------------	--------------------------	-------------------

<b>NAME:</b> SMITH MFG INC <b>ADDRESS:</b> 2221 RUTHERFORD RD CARLSBAD CA 92008 SAN DIEGO <b>CONTACT:</b> ROBERT L. SMITH	<b>REV:</b> 02/06/03 <b>ID1:</b> HE17H02244 <b>ID2:</b> CAD980889091 <b>STATUS:</b> <b>PHONE:</b> (760)438-2800
---	---

### **INDUSTRY / FACILITY INFORMATION NAMES**

**Business Description & SIC Code:** *Machine Shops 3599*  
**Gas Station:**  
**Fire Department District:**

### **PERMIT INFORMATION**

**Permit Number:** *HE17H02244*  
**Inactive / Active Facility Indicator:**  
**Annual Expiration Date:** *Sep 30*  
**Status:** *OBSOLETE*  
**Map Code / Business Plan on File:** *Yes*  
**Business Plan Acceptance Date:** *10/24/2000*

### **GENERAL INSPECTION & VIOLATION INFORMATION**

**Inspection Date:** *10/23/2000 0:00:00*  
**Reinspection Date:** *Dec 2001*  
**Inspector Name:** *CHAIRS*  
**Notice of Violation Issued:**  
**Delinquent Flag:**  
**Last Update:** *7/1/01*  
**Last Delinquent Letter:**

### **PROPERTY OWNER INFORMATION**

**Property Owner Name:**  
**Property Owner Address:** ,

### **WASTE STREAMS GENERATED BY BUSINESS**

**Waste Name & Code:** *INORGANIC SOLID WASTE (OTHER) (181)*  
**Inspection Date:** *10/23/00*  
**Waste Quantity Present at Inspection:** *200*  
**Annual Quantity:** *100*  
**Measurement Unit:** *LBS*  
**Treatment Method:** *RECYCLE*  
**Storage Method:** *PROCESSING EQUIPMENT*  
**Carcinogen Indicator:**  
**Hauler:** *SAFETY-KLEEN*  
**Waste Description:** *POLISHING WASTE W/3.5 PB*

### **WASTE STREAMS GENERATED BY BUSINESS**

**Waste Name & Code:** *LIQUIDS W CHROMIUM - R (723)*  
**Inspection Date:** *10/23/00*  
**Waste Quantity Present at Inspection:** *170*  
**Annual Quantity:** *55*  
**Measurement Unit:** *GAL*  
**Treatment Method:** *RECYCLE*  
**Storage Method:** *PLASTIC DRUMS,55 GALLONS*  
**Carcinogen Indicator:**  
**Hauler:** *UNKNOWN HAZ WST HAULER*  
**Waste Description:** *ALODINE 1200 RINSE*

**- Continued on next page -**

# Environmental FirstSearch

## Site Detail Report

**TARGET SITE:** CANNON ROAD  
CARLSBAD CA 92009

**JOB:** 4062-02  
25.5 MI - BLUE ALIGNMENT

### PERMITS SITE

**SEARCH ID:** 165                      **DIST/DIR:** 0.07 SE                      **MAP ID:** 66

<b>NAME:</b> SMITH MFG INC <b>ADDRESS:</b> 2221 RUTHERFORD RD CARLSBAD CA 92008 SAN DIEGO <b>CONTACT:</b> ROBERT L. SMITH	<b>REV:</b> 02/06/03 <b>ID1:</b> HE17H02244 <b>ID2:</b> CAD980889091 <b>STATUS:</b> <b>PHONE:</b> (760)438-2800
---	---

**WASTE STREAMS GENERATED BY BUSINESS**

<b>Waste Name &amp; Code:</b>	WASTE OIL & MIXED OIL (221)
<b>Inspection Date:</b>	10/23/00
<b>Waste Quantity Present at Inspection:</b>	110
<b>Annual Quantity:</b>	220
<b>Measurement Unit:</b>	GAL
<b>Treatment Method:</b>	RECYCLE
<b>Storage Method:</b>	METAL DRUMS,55 GALLONS
<b>Carcinogen Indicator:</b>	
<b>Hauler:</b>	SAFETY-KLEEN
<b>Waste Description:</b>	WATER SOLUBLE COOLANT

**WASTE STREAMS GENERATED BY BUSINESS**

<b>Waste Name &amp; Code:</b>	ALKALINE SOL N WITH METALS (121)
<b>Inspection Date:</b>	10/23/00
<b>Waste Quantity Present at Inspection:</b>	170
<b>Annual Quantity:</b>	55
<b>Measurement Unit:</b>	GAL
<b>Treatment Method:</b>	INCINERATION
<b>Storage Method:</b>	PLASTIC DRUMS,55 GALLONS
<b>Carcinogen Indicator:</b>	
<b>Hauler:</b>	UNKNOWN HAZ WST HAULER
<b>Waste Description:</b>	ALUMINUM 1000 RINSE

**WASTE STREAMS GENERATED BY BUSINESS**

<b>Waste Name &amp; Code:</b>	ACID SOL N WITH METALS - R (111)
<b>Inspection Date:</b>	10/23/00
<b>Waste Quantity Present at Inspection:</b>	170
<b>Annual Quantity:</b>	55
<b>Measurement Unit:</b>	GAL
<b>Treatment Method:</b>	RECYCLE
<b>Storage Method:</b>	PLASTIC DRUMS,55 GALLONS
<b>Carcinogen Indicator:</b>	
<b>Hauler:</b>	UNKNOWN HAZ WST HAULER
<b>Waste Description:</b>	DEOX 300 RINSE

**WASTE STREAMS GENERATED BY BUSINESS**

<b>Waste Name &amp; Code:</b>	ORGANIC SOLIDS (OTHER) (352)
<b>Inspection Date:</b>	10/23/00
<b>Waste Quantity Present at Inspection:</b>	100
<b>Annual Quantity:</b>	100
<b>Measurement Unit:</b>	LBS
<b>Treatment Method:</b>	INCINERATION
<b>Storage Method:</b>	METAL DRUMS 0-5 GALLONS
<b>Carcinogen Indicator:</b>	
<b>Hauler:</b>	UNKNOWN HAZ WST HAULER
<b>Waste Description:</b>	WIPE DEBRIS W/MEK/ALCOHOL

**WASTE STREAMS GENERATED BY BUSINESS**

<b>Waste Name &amp; Code:</b>	SOLD/SLDG W HAL ORG>=1000MG/KG (751)
<b>Inspection Date:</b>	10/23/00

- Continued on next page -

**Environmental FirstSearch  
Site Detail Report**

**TARGET SITE:** CANNON ROAD  
CARLSBAD CA 92009

**JOB:** 4062-02  
25.5 MI - BLUE ALIGNMENT

PERMITS SITE

**SEARCH ID:** 165                                      **DIST/DIR:** 0.07 SE                                      **MAP ID:** 66

<b>NAME:</b> SMITH MFG INC	<b>REV:</b> 02/06/03
<b>ADDRESS:</b> 2221 RUTHERFORD RD	<b>ID1:</b> HE17H02244
CARLSBAD CA 92008	<b>ID2:</b> CAD980889091
SAN DIEGO	<b>STATUS:</b>
<b>CONTACT:</b> ROBERT L. SMITH	<b>PHONE:</b> (760)438-2800

**Waste Quantity Present at Inspection:** 100  
**Annual Quantity:** 50  
**Measurement Unit:** LBS  
**Treatment Method:** INCINERATION  
**Storage Method:** METAL DRUMS 0-5 GALLONS  
**Carcinogen Indicator:**  
**Hauler:** SAFETY KLEEN  
**Waste Description:** EQUIP WASTE SLUDGE W/MEC1

**WASTE STREAMS GENERATED BY BUSINESS**

**Waste Name & Code:** INORGANIC SOLID WASTE (OTHER) (181)  
**Inspection Date:** 10/23/00  
**Waste Quantity Present at Inspection:** 100  
**Annual Quantity:** 50  
**Measurement Unit:** LBS  
**Treatment Method:** INCINERATION  
**Storage Method:** METAL DRUMS 0-5 GALLONS  
**Carcinogen Indicator:**  
**Hauler:** UNKNOWN HAZ WST HAULER  
**Waste Description:** BEAD BLAST DEBRIS

**VIOLATIONS AT TIME OF INSPECTION**

**Inspection Date:** 10/23/00  
**Violation Item Number:** V001  
**Waste Code:**  
**Type of Violation:** GENERAL VIOLATION  
**Number of Occurances:** 02  
**Violation Definition:** HAZARDOUS WASTE CONTAINERS ARE MISSING LABELS, ACCUMULATION  
DATE AND/OR ARE IMPROPERLY LABELED                                      CCR 66262.34

**VIOLATIONS AT TIME OF INSPECTION**

**Inspection Date:** 10/23/00  
**Violation Item Number:** V002  
**Waste Code:**  
**Type of Violation:** GENERAL VIOLATION  
**Number of Occurances:** 01  
**Violation Definition:** INCOMPATIBLE WASTES/MATERIALS ARE PLACED IN THE SAME CONTAINER  
OR AN UNWASHED CONTAINER THAT HELD AN INCOMPATIBLE MATERIAL                                      CCR 66265.177

**VIOLATIONS AT TIME OF INSPECTION**

**Inspection Date:** 10/23/00  
**Violation Item Number:** V003  
**Waste Code:**  
**Type of Violation:** GENERAL VIOLATION  
**Number of Occurances:** 01  
**Violation Definition:** DISPOSAL OR CAUSING THE DISPOSAL OF HAZARDOUS WASTE TO AN  
UNAUTHORIZED POINT(GROUND, STORM DRAIN, SEWER SYSTEM, TRASH OR AIR)                                      HSC 25189.5

**VIOLATIONS AT TIME OF INSPECTION**

**Inspection Date:** 10/23/00  
**Violation Item Number:** V004

- Continued on next page -

**Environmental FirstSearch**  
**Site Detail Report**

**TARGET SITE:** CANNON ROAD  
CARLSBAD CA 92009

**JOB:** 4062-02  
25.5 MI - BLUE ALIGNMENT

PERMITS SITE

**SEARCH ID:** 165                      **DIST/DIR:** 0.07 SE                      **MAP ID:** 66

<b>NAME:</b> SMITH MFG INC	<b>REV:</b> 02/06/03
<b>ADDRESS:</b> 2221 RUTHERFORD RD	<b>ID1:</b> HE17H02244
CARLSBAD CA 92008	<b>ID2:</b> CAD980889091
SAN DIEGO	<b>STATUS:</b>
<b>CONTACT:</b> ROBERT L. SMITH	<b>PHONE:</b> (760)438-2800

**Waste Code:**  
**Type of Violation:** GENERAL VIOLATION  
**Number of Occurances:** 02  
**Violation Definition:** GENERATOR OF A WASTE HAS NOT DETERMINED IF THAT WASTE IS A  
HAZARDOUS WASTE AS DEFINED BY LAW                      CCR 66262.11

**VIOLATIONS AT TIME OF INSPECTION**

**Inspection Date:** 10/23/00  
**Violation Item Number:** V005  
**Waste Code:**  
**Type of Violation:** GENERAL VIOLATION  
**Number of Occurances:** 01  
**Violation Definition:** HAZARDOUS WASTE GENERATOR HAS OFFERED HAZARDOUS WASTE FOR  
TRANSPORT TO AN UNREGISTERED TRANSPORTER                      HSC 25163

**VIOLATIONS AT TIME OF INSPECTION**

**Inspection Date:** 5/7/97  
**Violation Item Number:** V001  
**Waste Code:**  
**Type of Violation:** GENERAL VIOLATION  
**Number of Occurances:** 01  
**Violation Definition:** PERSONNEL TRAINING RECORDS ARE INADEQUATE TO DOCUMENT  
COMPLIANCE WITH REQUIREMENTS FOR CURRENT AND FORMER EMPLOYEES                      CCR 66265.16

**VIOLATIONS AT TIME OF INSPECTION**

**Inspection Date:** 9/1/98  
**Violation Item Number:** V001  
**Waste Code:**  
**Type of Violation:** GENERAL VIOLATION  
**Number of Occurances:** 01  
**Violation Definition:** LAND DISPOSAL RESTRICTION (LDR) NOTIFICATION/CERTIFICATION NOT  
PROVIDED AND/OR MAINTAINED ON SITE AS REQUIRED.                      CCR 66268.71

**VIOLATIONS AT TIME OF INSPECTION**

**Inspection Date:** 9/1/98  
**Violation Item Number:** V002  
**Waste Code:**  
**Type of Violation:** GENERAL VIOLATION  
**Number of Occurances:** 01  
**Violation Definition:** OPERATING A TREATMENT, STORAGE, DISPOSAL FACILITY WITHOUT  
RECEIVING WRITTEN AUTHORIZATION FROM CAL-EPA.                      HSC 25201

**VIOLATIONS AT TIME OF INSPECTION**

**Inspection Date:** 9/1/98  
**Violation Item Number:** V003  
**Waste Code:**  
**Type of Violation:** GENERAL VIOLATION  
**Number of Occurances:** 01  
**Violation Definition:** HAZARDOUS WASTE CONTAINERS ARE MISSING LABELS, ACCUMULATION  
DATE AND/OR ARE IMPROPERLY LABELED                      CCR 66262.34

- Continued on next page -

## Environmental FirstSearch Site Detail Report

**TARGET SITE:** CANNON ROAD  
CARLSBAD CA 92009

**JOB:** 4062-02  
25.5 MI - BLUE ALIGNMENT

### PERMITS SITE

**SEARCH ID:** 165                                  **DIST/DIR:** 0.07 SE                                  **MAP ID:** 66

<b>NAME:</b>	SMITH MFG INC	<b>REV:</b>	02/06/03
<b>ADDRESS:</b>	2221 RUTHERFORD RD CARLSBAD CA 92008 SAN DIEGO	<b>ID1:</b>	HE17H02244
<b>CONTACT:</b>	ROBERT L. SMITH	<b>ID2:</b>	CAD980889091
		<b>STATUS:</b>	
		<b>PHONE:</b>	(760)438-2800

#### VIOLATIONS AT TIME OF INSPECTION

**Inspection Date:** 9/1/98  
**Violation Item Number:** V004  
**Waste Code:**  
**Type of Violation:** GENERAL VIOLATION  
**Number of Occurrences:** 01  
**Violation Definition:** HAZARDOUS WASTE CONTAINERS ARE NOT KEPT CLOSED WHILE IN STORAGE  
CCR 66265.173

#### VIOLATIONS AT TIME OF INSPECTION

**Inspection Date:** 9/1/98  
**Violation Item Number:** V005  
**Waste Code:**  
**Type of Violation:** GENERAL VIOLATION  
**Number of Occurrences:** 01  
**Violation Definition:** HAZARDOUS WASTE STORAGE CONTAINER IS NOT HANDLED OR STORED IN A  
MANNER WHICH WILL PREVENT LEAKS OR RUPTURE                          CCR 66265.173

#### VIOLATIONS AT TIME OF INSPECTION

**Inspection Date:** 9/1/98  
**Violation Item Number:** V006  
**Waste Code:**  
**Type of Violation:** GENERAL VIOLATION  
**Number of Occurrences:** 01  
**Violation Definition:** GENERATOR OF A WASTE HAS NOT DETERMINED IF THAT WASTE IS A  
HAZARDOUS WASTE AS DEFINED BY LAW                                  CCR 66262.11

#### DISCLOSURE OF HAZARDOUS MATERIALS STORED AT ESTABLISHMENT

**Chemical Name:** ALODINE 1200, W/ 1.5% CHROMIC ACID MIXTURE  
**CAS#:** 1333-82-0  
**Annual Quantity:** 170.00  
**Quantity Stored at One Time:** 170.00  
**Measurement Unit:** GAL  
**Carcinogen Indicator:**  
**Storage Method:** ABVGR TNK,STEEL 10-1000 G  
**Material Data Safety Sheet:**  
**First Hazard Category:** IMMED HEALTH HAZRD  
**Second Hazard Category:** DELAYD HLTH HAZARD

#### DISCLOSURE OF HAZARDOUS MATERIALS STORED AT ESTABLISHMENT

**Chemical Name:** ALUMINUX 1000, W/ 3.5% SODIUM HYDROXIDE MIXTURE  
**CAS#:** 1310-73-2  
**Annual Quantity:** 170.00  
**Quantity Stored at One Time:** 170.00  
**Measurement Unit:** GAL  
**Carcinogen Indicator:**  
**Storage Method:** ABVGR TNK,STEEL 10-1000 G  
**Material Data Safety Sheet:**  
**First Hazard Category:** IMMED HEALTH HAZRD  
**Second Hazard Category:** OTHER

- Continued on next page -

***Environmental FirstSearch  
Site Detail Report***

**TARGET SITE:** CANNON ROAD  
CARLSBAD CA 92009

**JOB:** 4062-02  
25.5 MI - BLUE ALIGNMENT

**PERMITS SITE**

**SEARCH ID:** 165                                      **DIST/DIR:** 0.07 SE                                      **MAP ID:** 66

<p><b>NAME:</b> SMITH MFG INC <b>ADDRESS:</b> 2221 RUTHERFORD RD CARLSBAD CA 92008 SAN DIEGO <b>CONTACT:</b> ROBERT L. SMITH</p>	<p><b>REV:</b> 02/06/03 <b>ID1:</b> HE17H02244 <b>ID2:</b> CAD980889091 <b>STATUS:</b> <b>PHONE:</b> (760)438-2800</p>
--	--

**DISCLOSURE OF HAZARDOUS MATERIALS STORED AT ESTABLISHMENT**

<b>Chemical Name:</b>	DEOX 300 ACID, NEUTRALIZER W/1% NITRIC ACID & 1% SULFURIC ACID
<b>CAS#:</b>	7697-37-2
<b>Annual Quantity:</b>	170.00
<b>Quantity Stored at One Time:</b>	170.00
<b>Measurement Unit:</b>	GAL
<b>Carcinogen Indicator:</b>	
<b>Storage Method:</b>	ABVGR TNK, STEEL 10-1000 G
<b>Material Data Safety Sheet:</b>	
<b>First Hazard Category:</b>	IMMED HEALTH HAZRD
<b>Second Hazard Category:</b>	OTHER

**DISCLOSURE OF HAZARDOUS MATERIALS STORED AT ESTABLISHMENT**

<b>Chemical Name:</b>	NITROGEN, COMPRESSED GAS
<b>CAS#:</b>	7727-37-9
<b>Annual Quantity:</b>	300.00
<b>Quantity Stored at One Time:</b>	300.00
<b>Measurement Unit:</b>	CFT
<b>Carcinogen Indicator:</b>	
<b>Storage Method:</b>	CYLINDERS
<b>Material Data Safety Sheet:</b>	
<b>First Hazard Category:</b>	SUDDN RLSE OF PRES
<b>Second Hazard Category:</b>	

**DISCLOSURE OF HAZARDOUS MATERIALS STORED AT ESTABLISHMENT**

<b>Chemical Name:</b>	75% HELIUM/25% ARGON WELD GAS MIXTURE 7740-59-7
<b>CAS#:</b>	7440-37-1
<b>Annual Quantity:</b>	3600.00
<b>Quantity Stored at One Time:</b>	300.00
<b>Measurement Unit:</b>	CFT
<b>Carcinogen Indicator:</b>	
<b>Storage Method:</b>	CYLINDERS
<b>Material Data Safety Sheet:</b>	
<b>First Hazard Category:</b>	
<b>Second Hazard Category:</b>	

**DISCLOSURE OF HAZARDOUS MATERIALS STORED AT ESTABLISHMENT**

<b>Chemical Name:</b>	100% ARGON WELD GAS
<b>CAS#:</b>	7440-37-1
<b>Annual Quantity:</b>	4032.00
<b>Quantity Stored at One Time:</b>	336.00
<b>Measurement Unit:</b>	CFT
<b>Carcinogen Indicator:</b>	
<b>Storage Method:</b>	CYLINDERS
<b>Material Data Safety Sheet:</b>	
<b>First Hazard Category:</b>	SUDDN RLSE OF PRES
<b>Second Hazard Category:</b>	OTHER

**DISCLOSURE OF HAZARDOUS MATERIALS STORED AT ESTABLISHMENT**

<b>Chemical Name:</b>	ULTRA - SYNTHET 941	TRIETHANOLAMINE) 111-42-2, 107-41-5
<b>CAS#:</b>	111-42-2	

- Continued on next page -

***Environmental FirstSearch  
Site Detail Report***

**TARGET SITE:** CANNON ROAD  
CARLSBAD CA 92009

**JOB:** 4062-02  
25.5 MI - BLUE ALIGNMENT

**PERMITS SITE**

**SEARCH ID:** 165   **DIST/DIR:** 0.07 SE   **MAP ID:** 66

<b>NAME:</b> SMITH MFG INC	<b>REV:</b> 02/06/03
<b>ADDRESS:</b> 2221 RUTHERFORD RD CARLSBAD CA 92008 SAN DIEGO	<b>ID1:</b> HE17H02244
<b>CONTACT:</b> ROBERT L. SMITH	<b>ID2:</b> CAD980889091
	<b>STATUS:</b>
	<b>PHONE:</b> (760)438-2800

<b>Annual Quantity:</b>	110.00
<b>Quantity Stored at One Time:</b>	55.00
<b>Measurement Unit:</b>	GAL
<b>Carcinogen Indicator:</b>	
<b>Storage Method:</b>	METAL DRUMS,55 GALLONS
<b>Material Data Safety Sheet:</b>	
<b>First Hazard Category:</b>	OTHER
<b>Second Hazard Category:</b>	

**DISCLOSURE OF HAZARDOUS MATERIALS STORED AT ESTABLISHMENT**

<b>Chemical Name:</b>	CARCINOGEN AND/OR REPRO TOXINS: LESS THAN STATE DISCLOSURE
<b>AMOUNTS ONSITE</b>	
<b>CAS#:</b>	CARCINOGEN
<b>Annual Quantity:</b>	1.00
<b>Quantity Stored at One Time:</b>	1.00
<b>Measurement Unit:</b>	GAL
<b>Carcinogen Indicator:</b>	
<b>Storage Method:</b>	INVALID CODE
<b>Material Data Safety Sheet:</b>	
<b>First Hazard Category:</b>	DELAYD HLTH HAZARD
<b>Second Hazard Category:</b>	IMMED HEALTH HAZRD

**DISCLOSURE OF HAZARDOUS MATERIALS STORED AT ESTABLISHMENT**

<b>Chemical Name:</b>	PREPOLYMER P-186A W/65% DIPHENYLMETHANE DIISOCYANATE
<b>CAS#:</b>	101-68-8
<b>Annual Quantity:</b>	110.00
<b>Quantity Stored at One Time:</b>	55.00
<b>Measurement Unit:</b>	GAL
<b>Carcinogen Indicator:</b>	
<b>Storage Method:</b>	METAL DRUMS,55 GALLONS
<b>Material Data Safety Sheet:</b>	
<b>First Hazard Category:</b>	FIRE HAZARD
<b>Second Hazard Category:</b>	IMMED HEALTH HAZRD

**DISCLOSURE OF HAZARDOUS MATERIALS STORED AT ESTABLISHMENT**

<b>Chemical Name:</b>	INSTATHANE P-186B W/N-BUTYL ACETATE
<b>CAS#:</b>	123-86-4
<b>Annual Quantity:</b>	110.00
<b>Quantity Stored at One Time:</b>	55.00
<b>Measurement Unit:</b>	GAL
<b>Carcinogen Indicator:</b>	
<b>Storage Method:</b>	METAL DRUMS,55 GALLONS
<b>Material Data Safety Sheet:</b>	
<b>First Hazard Category:</b>	FIRE HAZARD
<b>Second Hazard Category:</b>	IMMED HEALTH HAZRD

**DISCLOSURE OF HAZARDOUS MATERIALS STORED AT ESTABLISHMENT**

<b>Chemical Name:</b>	TOLUENE
<b>CAS#:</b>	108-88-3
<b>Annual Quantity:</b>	55.00
<b>Quantity Stored at One Time:</b>	55.00

**- Continued on next page -**



**Environmental FirstSearch  
Site Detail Report**

**TARGET SITE:** CANNON ROAD  
CARLSBAD CA 92009

**JOB:** 4062-02  
25.5 MI - BLUE ALIGNMENT

PERMITS SITE

<b>SEARCH ID:</b> 165	<b>DIST/DIR:</b> 0.07 SE	<b>MAP ID:</b> 66
-----------------------	--------------------------	-------------------

<b>NAME:</b> SMITH MFG INC	<b>REV:</b> 02/06/03
<b>ADDRESS:</b> 2221 RUTHERFORD RD CARLSBAD CA 92008 SAN DIEGO	<b>ID1:</b> HE17H02244
<b>CONTACT:</b> ROBERT L. SMITH	<b>ID2:</b> CAD980889091
	<b>STATUS:</b>
	<b>PHONE:</b> (760)438-2800

<b>Measurement Unit:</b>	<i>GAL</i>
<b>Carcinogen Indicator:</b>	
<b>Storage Method:</b>	<i>METAL DRUMS,55 GALLONS</i>
<b>Material Data Safety Sheet:</b>	
<b>First Hazard Category:</b>	<i>FIRE HAZARD</i>
<b>Second Hazard Category:</b>	<i>IMMED HEALTH HAZRD</i>

**DISCLOSURE OF HAZARDOUS MATERIALS STORED AT ESTABLISHMENT**

<b>Chemical Name:</b>	<i>METHYL ETHYL KETONE</i>
<b>CAS#:</b>	<i>78-93-3</i>
<b>Annual Quantity:</b>	<i>55.00</i>
<b>Quantity Stored at One Time:</b>	<i>55.00</i>
<b>Measurement Unit:</b>	<i>GAL</i>
<b>Carcinogen Indicator:</b>	
<b>Storage Method:</b>	<i>METAL DRUMS,55 GALLONS</i>
<b>Material Data Safety Sheet:</b>	
<b>First Hazard Category:</b>	<i>FIRE HAZARD</i>
<b>Second Hazard Category:</b>	<i>IMMED HEALTH HAZRD</i>

**DISCLOSURE OF HAZARDOUS MATERIALS STORED AT ESTABLISHMENT**

<b>Chemical Name:</b>	<i>ISOPHROL ALCOHOL</i>
<b>CAS#:</b>	<i>67-63-0</i>
<b>Annual Quantity:</b>	<i>55.00</i>
<b>Quantity Stored at One Time:</b>	<i>55.00</i>
<b>Measurement Unit:</b>	<i>GAL</i>
<b>Carcinogen Indicator:</b>	
<b>Storage Method:</b>	<i>METAL DRUMS,55 GALLONS</i>
<b>Material Data Safety Sheet:</b>	
<b>First Hazard Category:</b>	<i>FIRE HAZARD</i>
<b>Second Hazard Category:</b>	<i>IMMED HEALTH HAZRD</i>

**Environmental FirstSearch**  
**Site Detail Report**

**TARGET SITE:** CANNON ROAD  
CARLSBAD CA 92009

**JOB:** 4062-02  
25.5 MI - BLUE ALIGNMENT

PERMITS SITE

**SEARCH ID:** 166                                      **DIST/DIR:** 0.01 SW                                      **MAP ID:** 106

<b>NAME:</b> SYNERGY PRINTING SERVICES	<b>REV:</b> 02/06/03
<b>ADDRESS:</b> 5631 PALMER WY	<b>ID1:</b> HE17H37177
CARLSBAD CA 92008	<b>ID2:</b> CAL000082746
SAN DIEGO	<b>STATUS:</b>
<b>CONTACT:</b> GIL MARCOTTE	<b>PHONE:</b> (619)431-1030

**INDUSTRY / FACILITY INFORMATION NAMES**

**Business Description & SIC Code:** *Commercial Print Shops*  
**Gas Station:**  
**Fire Department District:**

**PERMIT INFORMATION**

**Permit Number:** *HE17H37177*  
**Inactive / Active Facility Indicator:**  
**Annual Expiration Date:** *Jul 31*  
**Status:**  
**Map Code / Business Plan on File:**  
**Business Plan Acceptance Date:** *07/02/1997*

**GENERAL INSPECTION & VIOLATION INFORMATION**

**Inspection Date:** *12/08/1999 0:00:00*  
**Reinspection Date:** *Feb 2001*  
**Inspector Name:** *HENDERSON*  
**Notice of Violation Issued:**  
**Delinquent Flag:**  
**Last Update:** *5/27/01*  
**Last Delinquent Letter:** *10/13/1998 0:00:00*

**PROPERTY OWNER INFORMATION**

**Property Owner Name:**  
**Property Owner Address:**

**WASTE STREAMS GENERATED BY BUSINESS**

**Waste Name & Code:** *PHOTOCHEM/PHOTOPROC WASTE (541)*  
**Inspection Date:** *12/8/99*  
**Waste Quantity Present at Inspection:** *165*  
**Annual Quantity:** *165*  
**Measurement Unit:** *GAL*  
**Treatment Method:** *RECYCLE*  
**Storage Method:** *PLASTIC DRUMS 6-110 GALLONS*  
**Carcinogen Indicator:**  
**Hauler:** *ENVIRONMENTAL RECYCLERS O*  
**Waste Description:** *FIXER WASTE*

**WASTE STREAMS GENERATED BY BUSINESS**

**Waste Name & Code:** *UNSPEC ORGANIC LIQUID MIXTURE (343)*  
**Inspection Date:** *12/8/99*  
**Waste Quantity Present at Inspection:** *500*  
**Annual Quantity:** *500*  
**Measurement Unit:** *LBS*  
**Treatment Method:** *RECYCLE*  
**Storage Method:** *METAL DRUMS 6-110 GALLONS*  
**Carcinogen Indicator:**  
**Hauler:** *ENVIRONMENTAL RECYCLERS O*  
**Waste Description:** *WASTE INK*

- Continued on next page -

**Environmental FirstSearch**  
**Site Detail Report**

**TARGET SITE:** CANNON ROAD  
CARLSBAD CA 92009

**JOB:** 4062-02  
25.5 MI - BLUE ALIGNMENT

**PERMITS SITE**

**SEARCH ID:** 166                              **DIST/DIR:** 0.01 SW                              **MAP ID:** 106

<b>NAME:</b> SYNERGY PRINTING SERVICES	<b>REV:</b> 02/06/03
<b>ADDRESS:</b> 5631 PALMER WY	<b>ID1:</b> HE17H37177
CARLSBAD CA 92008	<b>ID2:</b> CAL000082746
SAN DIEGO	<b>STATUS:</b>
<b>CONTACT:</b> GIL MARCOTTE	<b>PHONE:</b> (619)431-1030

**WASTE STREAMS GENERATED BY BUSINESS**

<b>Waste Name &amp; Code:</b>	HYDROCARBON SOLVENTS (213)
<b>Inspection Date:</b>	12/8/99
<b>Waste Quantity Present at Inspection:</b>	36
<b>Annual Quantity:</b>	150
<b>Measurement Unit:</b>	GAL
<b>Treatment Method:</b>	RECYCLE
<b>Storage Method:</b>	PROCESSING EQUIPMENT
<b>Carcinogen Indicator:</b>	
<b>Hauler:</b>	SAFETY-KLEEN
<b>Waste Description:</b>	PARTS WASHER

**VIOLATIONS AT TIME OF INSPECTION**

<b>Inspection Date:</b>	12/8/99
<b>Violation Item Number:</b>	V001
<b>Waste Code:</b>	
<b>Type of Violation:</b>	GENERAL VIOLATION
<b>Number of Occurances:</b>	02
<b>Violation Definition:</b>	HAZARDOUS WASTE CONTAINERS ARE MISSING LABELS, ACCUMULATION
DATE AND/OR ARE IMPROPERLY LABELED	CCR 66262.34

**VIOLATIONS AT TIME OF INSPECTION**

<b>Inspection Date:</b>	12/8/99
<b>Violation Item Number:</b>	V002
<b>Waste Code:</b>	
<b>Type of Violation:</b>	GENERAL VIOLATION
<b>Number of Occurances:</b>	01
<b>Violation Definition:</b>	HAZARDOUS MATERIALS HANDLER HAS NOT SUBMITTED A COMPLETED
BUSINESS PLAN TO THE HMMD.	HSC 25505(A),(B)

**VIOLATIONS AT TIME OF INSPECTION**

<b>Inspection Date:</b>	12/8/99
<b>Violation Item Number:</b>	V003
<b>Waste Code:</b>	
<b>Type of Violation:</b>	GENERAL VIOLATION
<b>Number of Occurances:</b>	01
<b>Violation Definition:</b>	PERSONNEL TRAINING RECORDS NOT AVAILABLE TO SHOW THAT PERSONNEL
HAVE RECEIVED INITIAL AND ANNUAL REFRESHER TRAINING.	CCR 2732(B)

**VIOLATIONS AT TIME OF INSPECTION**

<b>Inspection Date:</b>	4/30/97
<b>Violation Item Number:</b>	V001
<b>Waste Code:</b>	
<b>Type of Violation:</b>	GENERAL VIOLATION
<b>Number of Occurances:</b>	01
<b>Violation Definition:</b>	HANDLER OF HAZARDOUS WASTE/MATERIAL HAS NOT OBTAINED A VALID SAN
DIEGO COUNTY HEALTH PERMIT	SDCC 68.905

**VIOLATIONS AT TIME OF INSPECTION**

<b>Inspection Date:</b>	4/30/97
<b>Violation Item Number:</b>	V002

- Continued on next page -

## Environmental FirstSearch Site Detail Report

**TARGET SITE:** CANNON ROAD  
CARLSBAD CA 92009

**JOB:** 4062-02  
25.5 MI - BLUE ALIGNMENT

### PERMITS SITE

**SEARCH ID:** 166                      **DIST/DIR:** 0.01 SW                      **MAP ID:** 106

<b>NAME:</b> SYNERGY PRINTING SERVICES <b>ADDRESS:</b> 5631 PALMER WY CARLSBAD CA 92008 SAN DIEGO <b>CONTACT:</b> GIL MARCOTTE	<b>REV:</b> 02/06/03 <b>ID1:</b> HE17H37177 <b>ID2:</b> CAL000082746 <b>STATUS:</b> <b>PHONE:</b> (619)431-1030
--	---

**Waste Code:**  
**Type of Violation:** GENERAL VIOLATION  
**Number of Occurances:** 01  
**Violation Definition:** GENERATOR OF HAZARDOUS WASTE HAS NOT OBTAINED AN EPA IDENTIFICATION NUMBER  
 CCR 66262.12

**VIOLATIONS AT TIME OF INSPECTION**

**Inspection Date:** 4/30/97  
**Violation Item Number:** V003  
**Waste Code:**  
**Type of Violation:** GENERAL VIOLATION  
**Number of Occurances:** 01  
**Violation Definition:** HAZARDOUS WASTE CONTAINERS ARE MISSING LABELS, ACCUMULATION DATE AND/OR ARE IMPROPERLY LABELED  
 CCR 66262.34

**VIOLATIONS AT TIME OF INSPECTION**

**Inspection Date:** 4/30/97  
**Violation Item Number:** V004  
**Waste Code:**  
**Type of Violation:** GENERAL VIOLATION  
**Number of Occurances:** 01  
**Violation Definition:** PERSONNEL TRAINING RECORDS ARE INADEQUATE TO DOCUMENT COMPLIANCE WITH REQUIREMENTS FOR CURRENT AND FORMER EMPLOYEES  
 CCR 66265.16

**VIOLATIONS AT TIME OF INSPECTION**

**Inspection Date:** 4/30/97  
**Violation Item Number:** V005  
**Waste Code:**  
**Type of Violation:** GENERAL VIOLATION  
**Number of Occurances:** 01  
**Violation Definition:** OWNER/OPERATOR HAS NOT PREPARED A CONTINGENCY PLAN, OR MAINTAINED A COPY ON SITE, OR SUBMITTED A COPY TO THE HMMD.  
 CCR 66265.51,.53

**VIOLATIONS AT TIME OF INSPECTION**

**Inspection Date:** 6/12/98  
**Violation Item Number:** V001  
**Waste Code:**  
**Type of Violation:** GENERAL VIOLATION  
**Number of Occurances:** 01  
**Violation Definition:** CONTAINERS HOLDING IGNITABLE OR REACTIVE WASTES ARE NOT GROUNDED OR ADEQUATELY PROTECTED FROM ACCIDENTAL IGNITION  
 CCR 66265.31

***Environmental FirstSearch  
Site Detail Report***

**TARGET SITE:** CANNON ROAD  
CARLSBAD CA 92009

**JOB:** 4062-02  
25.5 MI - BLUE ALIGNMENT

PERMITS SITE

<b>SEARCH ID:</b> 167	<b>DIST/DIR:</b> 0.06 SE	<b>MAP ID:</b> 107
-----------------------	--------------------------	--------------------

<b>NAME:</b> THE PHOTO LAB	<b>REV:</b> 02/06/03
<b>ADDRESS:</b> 2234 RUTHERFORD RD CARLSBAD CA 92008 SAN DIEGO	<b>ID1:</b> HE17H37188
<b>CONTACT:</b> BEHNAZ VAKDAT	<b>ID2:</b>
	<b>STATUS:</b>
	<b>PHONE:</b> (760)931-0847

**INDUSTRY / FACILITY INFORMATION NAMES**

**Business Description & SIC Code:** *1 Waste Item or 1 Disc*  
**Gas Station:**  
**Fire Department District:**

**PERMIT INFORMATION**

**Permit Number:** *HE17H37188*  
**Inactive / Active Facility Indicator:** *Inactive*  
**Annual Expiration Date:** *Jun 30*  
**Status:**  
**Map Code / Business Plan on File:**  
**Business Plan Acceptance Date:**

**GENERAL INSPECTION & VIOLATION INFORMATION**

**Inspection Date:** *12/15/1999 0:00:00*  
**Reinspection Date:** *Dec 2001*  
**Inspector Name:** *HENDERSON*  
**Notice of Violation Issued:**  
**Delinquent Flag:**  
**Last Update:** *2/20/00*  
**Last Delinquent Letter:** *01/07/1998 0:00:00*

**PROPERTY OWNER INFORMATION**

**Property Owner Name:**  
**Property Owner Address:** ,

**WASTE STREAMS GENERATED BY BUSINESS**

**Waste Name & Code:** *PHOTOCHEM/PHOTOPROC WASTE (541)*  
**Inspection Date:** *12/15/99*  
**Waste Quantity Present at Inspection:** *20*  
**Annual Quantity:** *60*  
**Measurement Unit:** *LBS*  
**Treatment Method:** *RECYCLE*  
**Storage Method:** *PROCESSING EQUIPMENT*  
**Carcinogen Indicator:**  
**Hauler:** *COMMODITY RESOURCE AND EN*  
**Waste Description:** *CARTRIDGES W/SILVER*

**Environmental FirstSearch  
Site Detail Report**

**TARGET SITE:** CANNON ROAD  
CARLSBAD CA 92009

**JOB:** 4062-02  
25.5 MI - BLUE ALIGNMENT

**PERMITS SITE**

**SEARCH ID:** 168                                      **DIST/DIR:** 0.08 SE                                      **MAP ID:** 108

**NAME:** THE PHOTO LAB                                      **REV:** 02/06/03  
**ADDRESS:** 2262 RUTHERFORD RD                                      **ID1:** HE17H36317  
CARLSBAD CA 92008                                      **ID2:**  
SAN DIEGO                                      **STATUS:**  
**CONTACT:** BEHNAZ VAHDAT                                      **PHONE:** (619)084-7

**INDUSTRY / FACILITY INFORMATION NAMES**

**Business Description & SIC Code:** 1 Waste Item or 1 Disc  
**Gas Station:**  
**Fire Department District:**

**PERMIT INFORMATION**

**Permit Number:** HE17H36317  
**Inactive / Active Facility Indicator:** Inactive  
**Annual Expiration Date:** Jun 30  
**Status:**  
**Map Code / Business Plan on File:**  
**Business Plan Acceptance Date:**

**GENERAL INSPECTION & VIOLATION INFORMATION**

**Inspection Date:** 08/07/1997 0:00:00  
**Reinspection Date:** Aug 1998  
**Inspector Name:** CHAIRS  
**Notice of Violation Issued:**  
**Delinquent Flag:**  
**Last Update:** 8/7/98  
**Last Delinquent Letter:**

**PROPERTY OWNER INFORMATION**

**Property Owner Name:**  
**Property Owner Address:**

**WASTE STREAMS GENERATED BY BUSINESS**

**Waste Name & Code:** PHOTOCHEM/PHOTOPROC WASTE (541)  
**Inspection Date:** 7/9/97  
**Waste Quantity Present at Inspection:** 5  
**Annual Quantity:** 60  
**Measurement Unit:** GAL  
**Treatment Method:** RECYCLE  
**Storage Method:** PROCESSING EQUIPMENT  
**Carcinogen Indicator:**  
**Hauler:** ALLISON X-RAY COMPANY  
**Waste Description:** FIXER WASTE

**WASTE STREAMS GENERATED BY BUSINESS**

**Waste Name & Code:** PHOTOCHEM/PHOTOPROC WASTE (541)  
**Inspection Date:** 8/7/97  
**Waste Quantity Present at Inspection:** 5  
**Annual Quantity:** 60  
**Measurement Unit:** GAL  
**Treatment Method:** RECYCLE  
**Storage Method:** PROCESSING EQUIPMENT  
**Carcinogen Indicator:**  
**Hauler:** ALLISON X-RAY COMPANY  
**Waste Description:** FIXER WASTE



**Environmental FirstSearch**  
**Site Detail Report**

**TARGET SITE:** CANNON ROAD  
CARLSBAD CA 92009

**JOB:** 4062-02  
25.5 MI - BLUE ALIGNMENT

**PERMITS SITE**

**SEARCH ID:** 169 **DIST/DIR:** 0.02 SW **MAP ID:** 24

<b>NAME:</b> BECKMAN COULTER INC	<b>REV:</b> 02/06/03
<b>ADDRESS:</b> 2470 FARADAY AV CARLSBAD CA 92008 SAN DIEGO	<b>ID1:</b> HE17H07895 <b>ID2:</b> CAD072518517
<b>CONTACT:</b> BECKMAN INSTRUMENTS, INC.	<b>STATUS:</b> <b>PHONE:</b> (760)438-6382

**WASTE STREAMS GENERATED BY BUSINESS**

**Waste Name & Code:** OXYGENATED SOLVENTS (212)  
**Inspection Date:** 10/20/99  
**Waste Quantity Present at Inspection:** 715  
**Annual Quantity:** 1520  
**Measurement Unit:** GAL  
**Treatment Method:** INCINERATION  
**Storage Method:** METAL DRUMS,55 GALLONS  
**Carcinogen Indicator:**  
**Hauler:** CALIF. ADVANCED ENVIRON.  
**Waste Description:** ISOPROP/METHNOL/PARTSCLNR

**WASTE STREAMS GENERATED BY BUSINESS**

**Waste Name & Code:** INFECTIOUS WASTE, GENERAL (901)  
**Inspection Date:** 10/20/99  
**Waste Quantity Present at Inspection:** 140  
**Annual Quantity:** 8010  
**Measurement Unit:** LBS  
**Treatment Method:** INCINERATION  
**Storage Method:** PLASTIC DRUMS,55 GALLONS  
**Carcinogen Indicator:**  
**Hauler:** BFI MEDICAL WASTE SYSTEMS  
**Waste Description:** GLOVES, NAPKIN

**WASTE STREAMS GENERATED BY BUSINESS**

**Waste Name & Code:** HYDROCARBON SOLVENTS (213)  
**Inspection Date:** 10/20/99  
**Waste Quantity Present at Inspection:** 40  
**Annual Quantity:** 605  
**Measurement Unit:** GAL  
**Treatment Method:** RECYCLE  
**Storage Method:** METAL DRUMS,55 GALLONS  
**Carcinogen Indicator:**  
**Hauler:** CALIF. ADVANCED ENVIRON.  
**Waste Description:** MIXED SOLVENTS

**WASTE STREAMS GENERATED BY BUSINESS**

**Waste Name & Code:** OFF-SPEC,AGED,SURPLUS ORGANICS (331)  
**Inspection Date:** 10/20/99  
**Waste Quantity Present at Inspection:** 40  
**Annual Quantity:** 378  
**Measurement Unit:** LBS  
**Treatment Method:** INCINERATION  
**Storage Method:** METAL DRUMS 0-5 GALLONS  
**Carcinogen Indicator:**  
**Hauler:** CALIF. ADVANCED ENVIRON.  
**Waste Description:** SURPLUS ORGANICS

**WASTE STREAMS GENERATED BY BUSINESS**

**Waste Name & Code:** INFECTIOUS WASTE, SHARPS (902)  
**Inspection Date:** 10/20/99

- Continued on next page -



**Environmental FirstSearch  
Site Detail Report**

**TARGET SITE:** CANNON ROAD  
CARLSBAD CA 92009

**JOB:** 4062-02  
25.5 MI - BLUE ALIGNMENT

PERMITS SITE

**SEARCH ID:** 169                      **DIST/DIR:** 0.02 SW                      **MAP ID:** 24

<b>NAME:</b> BECKMAN COULTER INC	<b>REV:</b> 02/06/03
<b>ADDRESS:</b> 2470 FARADAY AV CARLSBAD CA 92008 SAN DIEGO	<b>ID1:</b> HE17H07895 <b>ID2:</b> CAD072518517
<b>CONTACT:</b> BECKMAN INSTRUMENTS, INC.	<b>STATUS:</b>
	<b>PHONE:</b> (760)438-6382

**Waste Quantity Present at Inspection:** 900  
**Annual Quantity:** 10800  
**Measurement Unit:** LBS  
**Treatment Method:** DISENFECTION/ENCAPSU  
**Storage Method:** FIBER/PLSTIC BOXES,CRTNS,CASES  
**Carcinogen Indicator:**  
**Hauler:** BFI MEDICAL WASTE SYSTEMS  
**Waste Description:** SHARPS, 2 PICKUPS 1 WK

**WASTE STREAMS GENERATED BY BUSINESS**

**Waste Name & Code:** EMPTY CONTNR(30 GAL+),OTHER (512)  
**Inspection Date:** 10/20/99  
**Waste Quantity Present at Inspection:** 1  
**Annual Quantity:** 50  
**Measurement Unit:** LBS  
**Treatment Method:** INCINERATION  
**Storage Method:** METAL DRUMS,55 GALLONS  
**Carcinogen Indicator:**  
**Hauler:** CALIF. ADVANCED ENVIRON.  
**Waste Description:** WASTE AEROSOLS

**WASTE STREAMS GENERATED BY BUSINESS**

**Waste Name & Code:** ACID SOL N W/OUT METALS - R (112)  
**Inspection Date:** 10/20/99  
**Waste Quantity Present at Inspection:** 10  
**Annual Quantity:** 140  
**Measurement Unit:** GAL  
**Treatment Method:** NEUTRALIZATION  
**Storage Method:** PLASTIC DRUMS,55 GALLONS  
**Carcinogen Indicator:**  
**Hauler:** CALIF. ADVANCED ENVIRON.  
**Waste Description:** SULFURIC ACID

**WASTE STREAMS GENERATED BY BUSINESS**

**Waste Name & Code:** ALKALINE SOL N WITH METALS (121)  
**Inspection Date:** 10/20/99  
**Waste Quantity Present at Inspection:** 110  
**Annual Quantity:** 700  
**Measurement Unit:** LBS  
**Treatment Method:** NEUTRALIZATION  
**Storage Method:** PLASTIC DRUMS,55 GALLONS  
**Carcinogen Indicator:**  
**Hauler:** CALIF. ADVANCED ENVIRON.  
**Waste Description:** SODIUM HYDROXIDE

**WASTE STREAMS GENERATED BY BUSINESS**

**Waste Name & Code:** ASBESTOS CONTAINING WASTE (151)  
**Inspection Date:** 10/20/99  
**Waste Quantity Present at Inspection:** 1  
**Annual Quantity:** 2500  
**Measurement Unit:** LBS

- Continued on next page -

## Environmental FirstSearch Site Detail Report

**TARGET SITE:** CANNON ROAD  
CARLSBAD CA 92009

**JOB:** 4062-02  
25.5 MI - BLUE ALIGNMENT

**PERMITS SITE**

**SEARCH ID:** 169                                  **DIST/DIR:** 0.02 SW                                  **MAP ID:** 24

<b>NAME:</b> BECKMAN COULTER INC	<b>REV:</b> 02/06/03
<b>ADDRESS:</b> 2470 FARADAY AV CARLSBAD CA 92008 SAN DIEGO	<b>ID1:</b> HE17H07895
<b>CONTACT:</b> BECKMAN INSTRUMENTS, INC.	<b>ID2:</b> CAD072518517
	<b>STATUS:</b>
	<b>PHONE:</b> (760)438-6382

**Treatment Method:** LANDFILL  
**Storage Method:** METAL DRUMS,55 GALLONS  
**Carcinogen Indicator:**  
**Hauler:** CALIF. ADVANCED ENVIRON.  
**Waste Description:** ASBESTOS WASTE

**WASTE STREAMS GENERATED BY BUSINESS**

**Waste Name & Code:** LIQUIDS WARSENIC - R (721)  
**Inspection Date:** 10/20/99  
**Waste Quantity Present at Inspection:** 1  
**Annual Quantity:** 125  
**Measurement Unit:** LBS  
**Treatment Method:** INCINERATION  
**Storage Method:** METAL DRUMS,55 GALLONS  
**Carcinogen Indicator:**  
**Hauler:** CALIF. ADVANCED ENVIRON.  
**Waste Description:** SODIUM MIXTURE

**VIOLATIONS AT TIME OF INSPECTION**

**Inspection Date:** 10/20/99  
**Violation Item Number:** V001  
**Waste Code:**  
**Type of Violation:** GENERAL VIOLATION  
**Number of Occurances:** 01  
**Violation Definition:** GENERATOR DID NOT STORE MEDICAL WASTE IN APPROVED AND PROPERLY MARKED RED BAGS (NON-SHARPS). 118275

**VIOLATIONS AT TIME OF INSPECTION**

**Inspection Date:** 3/18/98  
**Violation Item Number:** V001  
**Waste Code:**  
**Type of Violation:** GENERAL VIOLATION  
**Number of Occurances:** 01  
**Violation Definition:** HAZARDOUS WASTE CONTAINERS ARE MISSING LABELS, ACCUMULATION DATE AND/OR ARE IMPROPERLY LABELED CCR 66262.34

**VIOLATIONS AT TIME OF INSPECTION**

**Inspection Date:** 3/18/98  
**Violation Item Number:** V002  
**Waste Code:**  
**Type of Violation:** GENERAL VIOLATION  
**Number of Occurances:** 01  
**Violation Definition:** HAZARDOUS WASTE CONTAINERS ARE NOT KEPT CLOSED WHILE IN STORAGE CCR 66265.173

**VIOLATIONS AT TIME OF INSPECTION**

**Inspection Date:** 3/18/98  
**Violation Item Number:** V003  
**Waste Code:**  
**Type of Violation:** GENERAL VIOLATION  
**Number of Occurances:** 01

- Continued on next page -



# *Environmental FirstSearch*

## *Site Detail Report*

**TARGET SITE:** CANNON ROAD  
CARLSBAD CA 92009

**JOB:** 4062-02  
25.5 MI - BLUE ALIGNMENT

### PERMITS SITE

**SEARCH ID:** 169                      **DIST/DIR:** 0.02 SW                      **MAP ID:** 24

<b>NAME:</b> BECKMAN COULTER INC	<b>REV:</b> 02/06/03
<b>ADDRESS:</b> 2470 FARADAY AV CARLSBAD CA 92008 SAN DIEGO	<b>ID1:</b> HE17H07895
<b>CONTACT:</b> BECKMAN INSTRUMENTS, INC.	<b>ID2:</b> CAD072518517
	<b>STATUS:</b>
	<b>PHONE:</b> (760)438-6382

#### Second Hazard Category:

#### DISCLOSURE OF HAZARDOUS MATERIALS STORED AT ESTABLISHMENT

<b>Chemical Name:</b>	COMPRESSED GAS, OXYGEN
<b>CAS#:</b>	7782-44-7
<b>Annual Quantity:</b>	1500.00
<b>Quantity Stored at One Time:</b>	1000.00
<b>Measurement Unit:</b>	CFT
<b>Carcinogen Indicator:</b>	
<b>Storage Method:</b>	CYLINDERS
<b>Material Data Safety Sheet:</b>	
<b>First Hazard Category:</b>	SUDDN RLSE OF PRES
<b>Second Hazard Category:</b>	FIRE HAZARD

#### DISCLOSURE OF HAZARDOUS MATERIALS STORED AT ESTABLISHMENT

<b>Chemical Name:</b>	TRICHOETHYLENE
<b>CAS#:</b>	79-01-6
<b>Annual Quantity:</b>	105.00
<b>Quantity Stored at One Time:</b>	105.00
<b>Measurement Unit:</b>	GAL
<b>Carcinogen Indicator:</b>	
<b>Storage Method:</b>	PROCESSING EQUIPMENT
<b>Material Data Safety Sheet:</b>	
<b>First Hazard Category:</b>	IMMED HEALTH HAZRD
<b>Second Hazard Category:</b>	

#### DISCLOSURE OF HAZARDOUS MATERIALS STORED AT ESTABLISHMENT

<b>Chemical Name:</b>	POTASSIUM PHOSPHATE DIBASIC
<b>CAS#:</b>	7758-11-4
<b>Annual Quantity:</b>	1000.00
<b>Quantity Stored at One Time:</b>	500.00
<b>Measurement Unit:</b>	LBS
<b>Carcinogen Indicator:</b>	
<b>Storage Method:</b>	BAGS: BRLAP,CLOTH,PAPER,PLSTIC
<b>Material Data Safety Sheet:</b>	
<b>First Hazard Category:</b>	IMMED HEALTH HAZRD
<b>Second Hazard Category:</b>	

#### DISCLOSURE OF HAZARDOUS MATERIALS STORED AT ESTABLISHMENT

<b>Chemical Name:</b>	PHENOXYETHANOL
<b>CAS#:</b>	122-99-6
<b>Annual Quantity:</b>	1500.00
<b>Quantity Stored at One Time:</b>	220.00
<b>Measurement Unit:</b>	GAL
<b>Carcinogen Indicator:</b>	
<b>Storage Method:</b>	METAL DRUMS,55 GALLONS
<b>Material Data Safety Sheet:</b>	
<b>First Hazard Category:</b>	IMMED HEALTH HAZRD
<b>Second Hazard Category:</b>	

#### DISCLOSURE OF HAZARDOUS MATERIALS STORED AT ESTABLISHMENT

- Continued on next page -

**Environmental FirstSearch  
Site Detail Report**

**TARGET SITE:** CANNON ROAD  
CARLSBAD CA 92009

**JOB:** 4062-02  
25.5 MI - BLUE ALIGNMENT

PERMITS SITE

**SEARCH ID:** 169                      **DIST/DIR:** 0.02 SW                      **MAP ID:** 24

<b>NAME:</b>	BECKMAN COULTER INC	<b>REV:</b>	02/06/03
<b>ADDRESS:</b>	2470 FARADAY AV CARLSBAD CA 92008 SAN DIEGO	<b>ID1:</b>	HE17H07895
<b>CONTACT:</b>	BECKMAN INSTRUMENTS, INC.	<b>ID2:</b>	CAD072518517
		<b>STATUS:</b>	
		<b>PHONE:</b>	(760)438-6382

<b>Chemical Name:</b>	ALKYL ETHOXYLATE SURFACTANT
<b>CAS#:</b>	68154-97-2
<b>Annual Quantity:</b>	275.00
<b>Quantity Stored at One Time:</b>	110.00
<b>Measurement Unit:</b>	GAL
<b>Carcinogen Indicator:</b>	
<b>Storage Method:</b>	METAL DRUMS,55 GALLONS
<b>Material Data Safety Sheet:</b>	
<b>First Hazard Category:</b>	IMMED HEALTH HAZRD
<b>Second Hazard Category:</b>	

**DISCLOSURE OF HAZARDOUS MATERIALS STORED AT ESTABLISHMENT**

<b>Chemical Name:</b>	DODECYLBENZENE SULFONIC ACID
<b>CAS#:</b>	27176-87-0
<b>Annual Quantity:</b>	3800.00
<b>Quantity Stored at One Time:</b>	1370.00
<b>Measurement Unit:</b>	GAL
<b>Carcinogen Indicator:</b>	
<b>Storage Method:</b>	METAL DRUMS,55 GALLONS
<b>Material Data Safety Sheet:</b>	
<b>First Hazard Category:</b>	IMMED HEALTH HAZRD
<b>Second Hazard Category:</b>	

**DISCLOSURE OF HAZARDOUS MATERIALS STORED AT ESTABLISHMENT**

<b>Chemical Name:</b>	ACETIC ACID
<b>CAS#:</b>	64-19-7
<b>Annual Quantity:</b>	250.00
<b>Quantity Stored at One Time:</b>	70.00
<b>Measurement Unit:</b>	GAL
<b>Carcinogen Indicator:</b>	
<b>Storage Method:</b>	GLASS BOTTLES
<b>Material Data Safety Sheet:</b>	
<b>First Hazard Category:</b>	FIRE HAZARD
<b>Second Hazard Category:</b>	IMMED HEALTH HAZRD

**DISCLOSURE OF HAZARDOUS MATERIALS STORED AT ESTABLISHMENT**

<b>Chemical Name:</b>	POLYETHYLENE GLYCOL
<b>CAS#:</b>	25322-68-3
<b>Annual Quantity:</b>	21000.00
<b>Quantity Stored at One Time:</b>	5950.00
<b>Measurement Unit:</b>	LBS
<b>Carcinogen Indicator:</b>	
<b>Storage Method:</b>	METAL DRUMS,55 GALLONS
<b>Material Data Safety Sheet:</b>	
<b>First Hazard Category:</b>	IMMED HEALTH HAZRD
<b>Second Hazard Category:</b>	

**DISCLOSURE OF HAZARDOUS MATERIALS STORED AT ESTABLISHMENT**

<b>Chemical Name:</b>	TRIETHANOLAMINE
<b>CAS#:</b>	102-71-6
<b>Annual Quantity:</b>	3060.00

- Continued on next page -

**Environmental FirstSearch  
Site Detail Report**

**TARGET SITE:** CANNON ROAD  
CARLSBAD CA 92009

**JOB:** 4062-02  
25.5 MI - BLUE ALIGNMENT

PERMITS SITE

**SEARCH ID:** 169                      **DIST/DIR:** 0.02 SW                      **MAP ID:** 24

<b>NAME:</b> BECKMAN COULTER INC	<b>REV:</b> 02/06/03
<b>ADDRESS:</b> 2470 FARADAY AV CARLSBAD CA 92008 SAN DIEGO	<b>ID1:</b> HE17H07895 <b>ID2:</b> CAD072518517
<b>CONTACT:</b> BECKMAN INSTRUMENTS, INC.	<b>STATUS:</b> <b>PHONE:</b> (760)438-6382

**Quantity Stored at One Time:** 725.00  
**Measurement Unit:** LBS  
**Carcinogen Indicator:**  
**Storage Method:** FIBRBRD/PLASTIC DRMS,BRLS,KEGS  
**Material Data Safety Sheet:**  
**First Hazard Category:** IMMED HEALTH HAZRD  
**Second Hazard Category:**

**DISCLOSURE OF HAZARDOUS MATERIALS STORED AT ESTABLISHMENT**

**Chemical Name:** CITRIC ACID  
**CAS#:** 6132-04-3  
**Annual Quantity:** 2200.00  
**Quantity Stored at One Time:** 1102.00  
**Measurement Unit:** LBS  
**Carcinogen Indicator:**  
**Storage Method:** FIBRBRD/PLASTIC DRMS,BRLS,KEGS  
**Material Data Safety Sheet:**  
**First Hazard Category:** IMMED HEALTH HAZRD  
**Second Hazard Category:**

**DISCLOSURE OF HAZARDOUS MATERIALS STORED AT ESTABLISHMENT**

**Chemical Name:** SODIUM CITRATE  
**CAS#:** 68-04-2  
**Annual Quantity:** 47740.00  
**Quantity Stored at One Time:** 1930.00  
**Measurement Unit:** LBS  
**Carcinogen Indicator:**  
**Storage Method:** FIBRBRD/PLASTIC DRMS,BRLS,KEGS  
**Material Data Safety Sheet:**  
**First Hazard Category:** IMMED HEALTH HAZRD  
**Second Hazard Category:**

**DISCLOSURE OF HAZARDOUS MATERIALS STORED AT ESTABLISHMENT**

**Chemical Name:** TRIS (HYDROXYMETHYL) AMINO METHANE  
**CAS#:** 77-86-1  
**Annual Quantity:** 86000.00  
**Quantity Stored at One Time:** 2650.00  
**Measurement Unit:** LBS  
**Carcinogen Indicator:**  
**Storage Method:** FIBRBRD/PLASTIC DRMS,BRLS,KEGS  
**Material Data Safety Sheet:**  
**First Hazard Category:** IMMED HEALTH HAZRD  
**Second Hazard Category:**

**DISCLOSURE OF HAZARDOUS MATERIALS STORED AT ESTABLISHMENT**

**Chemical Name:** BIO-BIN (DIMETHOXANE)  
**CAS#:** 828-00-2  
**Annual Quantity:** 165.00  
**Quantity Stored at One Time:** 110.00  
**Measurement Unit:** GAL  
**Carcinogen Indicator:**

- Continued on next page -

# Environmental FirstSearch Site Detail Report

**TARGET SITE:** CANNON ROAD  
CARLSBAD CA 92009

**JOB:** 4062-02  
25.5 MI - BLUE ALIGNMENT

## PERMITS SITE

**SEARCH ID:** 169                                  **DIST/DIR:** 0.02 SW                                  **MAP ID:** 24

<b>NAME:</b> BECKMAN COULTER INC <b>ADDRESS:</b> 2470 FARADAY AV CARLSBAD CA 92008 SAN DIEGO <b>CONTACT:</b> BECKMAN INSTRUMENTS, INC.	<b>REV:</b> 02/06/03 <b>ID1:</b> HE17H07895 <b>ID2:</b> CAD072518517 <b>STATUS:</b> <b>PHONE:</b> (760)438-6382
--	---

**Storage Method:** METAL DRUMS,55 GALLONS  
**Material Data Safety Sheet:**  
**First Hazard Category:** IMMED HEALTH HAZRD  
**Second Hazard Category:**

**DISCLOSURE OF HAZARDOUS MATERIALS STORED AT ESTABLISHMENT**

**Chemical Name:** SODIUM LAYRYL SULFATE  
**CAS#:** 151-21-3  
**Annual Quantity:** 7000.00  
**Quantity Stored at One Time:** 1200.00  
**Measurement Unit:** LBS  
**Carcinogen Indicator:**  
**Storage Method:** PLASTIC DRUMS 6-110 GALLONS  
**Material Data Safety Sheet:**  
**First Hazard Category:** IMMED HEALTH HAZRD  
**Second Hazard Category:**

**DISCLOSURE OF HAZARDOUS MATERIALS STORED AT ESTABLISHMENT**

**Chemical Name:** PROPYLENE GLYCOL  
**CAS#:** 25322-69-4  
**Annual Quantity:** 330.00  
**Quantity Stored at One Time:** 165.00  
**Measurement Unit:** GAL  
**Carcinogen Indicator:**  
**Storage Method:** METAL DRUMS 6-110 GALLONS  
**Material Data Safety Sheet:**  
**First Hazard Category:** IMMED HEALTH HAZRD  
**Second Hazard Category:**

**DISCLOSURE OF HAZARDOUS MATERIALS STORED AT ESTABLISHMENT**

**Chemical Name:** 2-AMINO-2-METHYL-1-PROPANOL  
**CAS#:** 124-68-5  
**Annual Quantity:** 265.00  
**Quantity Stored at One Time:** 55.00  
**Measurement Unit:** GAL  
**Carcinogen Indicator:**  
**Storage Method:** FIBRRD/PLASTIC DRMS,BRLS,KEGS  
**Material Data Safety Sheet:**  
**First Hazard Category:** FIRE HAZARD  
**Second Hazard Category:** IMMED HEALTH HAZRD

**DISCLOSURE OF HAZARDOUS MATERIALS STORED AT ESTABLISHMENT**

**Chemical Name:** PHOSPHORIC ACID  
**CAS#:** 7664-38-7  
**Annual Quantity:** 2200.00  
**Quantity Stored at One Time:** 275.00  
**Measurement Unit:** GAL  
**Carcinogen Indicator:**  
**Storage Method:** PLASTIC DRUMS 6-110 GALLONS  
**Material Data Safety Sheet:**  
**First Hazard Category:** IMMED HEALTH HAZRD

- Continued on next page -

# Environmental FirstSearch

## Site Detail Report

**TARGET SITE:** CANNON ROAD  
CARLSBAD CA 92009

**JOB:** 4062-02  
25.5 MI - BLUE ALIGNMENT

### PERMITS SITE

**SEARCH ID:** 169                                      **DIST/DIR:** 0.02 SW                                      **MAP ID:** 24

<p><b>NAME:</b> BECKMAN COULTER INC <b>ADDRESS:</b> 2470 FARADAY AV CARLSBAD CA 92008 SAN DIEGO <b>CONTACT:</b> BECKMAN INSTRUMENTS, INC.</p>	<p><b>REV:</b> 02/06/03 <b>ID1:</b> HE17H07895 <b>ID2:</b> CAD072518517 <b>STATUS:</b> <b>PHONE:</b> (760)438-6382</p>
---	--

**Second Hazard Category:**

**DISCLOSURE OF HAZARDOUS MATERIALS STORED AT ESTABLISHMENT**

<b>Chemical Name:</b>	<i>LAURYL ETHER SULFATE</i>
<b>CAS#:</b>	<i>9004-82-4</i>
<b>Annual Quantity:</b>	<i>2698.00</i>
<b>Quantity Stored at One Time:</b>	<i>500.00</i>
<b>Measurement Unit:</b>	<i>LBS</i>
<b>Carcinogen Indicator:</b>	
<b>Storage Method:</b>	<i>PLASTIC DRUMS 6-110 GALLONS</i>
<b>Material Data Safety Sheet:</b>	
<b>First Hazard Category:</b>	<i>IMMED HEALTH HAZRD</i>
<b>Second Hazard Category:</b>	

**DISCLOSURE OF HAZARDOUS MATERIALS STORED AT ESTABLISHMENT**

<b>Chemical Name:</b>	<i>N-(2-ACETAMIDO) IMINODIACETIC ACID</i>
<b>CAS#:</b>	<i>26239-55-4</i>
<b>Annual Quantity:</b>	<i>9568.00</i>
<b>Quantity Stored at One Time:</b>	<i>1450.00</i>
<b>Measurement Unit:</b>	<i>LBS</i>
<b>Carcinogen Indicator:</b>	
<b>Storage Method:</b>	<i>FIBBRD/PLASTIC DRMS,BRLS,KEGS</i>
<b>Material Data Safety Sheet:</b>	
<b>First Hazard Category:</b>	<i>IMMED HEALTH HAZRD</i>
<b>Second Hazard Category:</b>	

**DISCLOSURE OF HAZARDOUS MATERIALS STORED AT ESTABLISHMENT**

<b>Chemical Name:</b>	<i>2-(N-MORPHOLINO) ETHANE SULFONIC ACID</i>
<b>CAS#:</b>	<i>4432-31-9</i>
<b>Annual Quantity:</b>	<i>5503.00</i>
<b>Quantity Stored at One Time:</b>	<i>661.00</i>
<b>Measurement Unit:</b>	<i>LBS</i>
<b>Carcinogen Indicator:</b>	
<b>Storage Method:</b>	<i>FIBBRD/PLASTIC DRMS,BRLS,KEGS</i>
<b>Material Data Safety Sheet:</b>	
<b>First Hazard Category:</b>	<i>IMMED HEALTH HAZRD</i>
<b>Second Hazard Category:</b>	

**DISCLOSURE OF HAZARDOUS MATERIALS STORED AT ESTABLISHMENT**

<b>Chemical Name:</b>	<i>L-ASPARTIC ACID</i>
<b>CAS#:</b>	<i>56-84-8</i>
<b>Annual Quantity:</b>	<i>1800.00</i>
<b>Quantity Stored at One Time:</b>	<i>550.00</i>
<b>Measurement Unit:</b>	<i>LBS</i>
<b>Carcinogen Indicator:</b>	
<b>Storage Method:</b>	<i>FIBBRD/PLASTIC DRMS,BRLS,KEGS</i>
<b>Material Data Safety Sheet:</b>	
<b>First Hazard Category:</b>	<i>IMMED HEALTH HAZRD</i>
<b>Second Hazard Category:</b>	

**DISCLOSURE OF HAZARDOUS MATERIALS STORED AT ESTABLISHMENT**

- Continued on next page -



## Environmental FirstSearch Site Detail Report

**TARGET SITE:** CANNON ROAD  
CARLSBAD CA 92009

**JOB:** 4062-02  
25.5 MI - BLUE ALIGNMENT

### PERMITS SITE

**SEARCH ID:** 169                                      **DIST/DIR:** 0.02 SW                                      **MAP ID:** 24

<b>NAME:</b> BECKMAN COULTER INC	<b>REV:</b> 02/06/03
<b>ADDRESS:</b> 2470 FARADAY AV CARLSBAD CA 92008 SAN DIEGO	<b>ID1:</b> HE17H07895 <b>ID2:</b> CAD072518517
<b>CONTACT:</b> BECKMAN INSTRUMENTS, INC.	<b>STATUS:</b> <b>PHONE:</b> (760)438-6382

<b>Chemical Name:</b>	ALANINE
<b>CAS#:</b>	56-41-7
<b>Annual Quantity:</b>	1653.00
<b>Quantity Stored at One Time:</b>	550.00
<b>Measurement Unit:</b>	LBS
<b>Carcinogen Indicator:</b>	
<b>Storage Method:</b>	FIBBRD/PLASTIC DRMS,BRLS,KEGS
<b>Material Data Safety Sheet:</b>	
<b>First Hazard Category:</b>	IMMED HEALTH HAZRD
<b>Second Hazard Category:</b>	

#### DISCLOSURE OF HAZARDOUS MATERIALS STORED AT ESTABLISHMENT

<b>Chemical Name:</b>	UREA CARBAMIDE
<b>CAS#:</b>	57-13-6
<b>Annual Quantity:</b>	900.00
<b>Quantity Stored at One Time:</b>	600.00
<b>Measurement Unit:</b>	LBS
<b>Carcinogen Indicator:</b>	
<b>Storage Method:</b>	FIBBRD/PLASTIC DRMS,BRLS,KEGS
<b>Material Data Safety Sheet:</b>	
<b>First Hazard Category:</b>	IMMED HEALTH HAZRD
<b>Second Hazard Category:</b>	

#### DISCLOSURE OF HAZARDOUS MATERIALS STORED AT ESTABLISHMENT

<b>Chemical Name:</b>	AMMONIUM MOLYBDATE
<b>CAS#:</b>	12054-85-2
<b>Annual Quantity:</b>	3360.00
<b>Quantity Stored at One Time:</b>	575.00
<b>Measurement Unit:</b>	LBS
<b>Carcinogen Indicator:</b>	
<b>Storage Method:</b>	FIBBRD/PLASTIC DRMS,BRLS,KEGS
<b>Material Data Safety Sheet:</b>	
<b>First Hazard Category:</b>	IMMED HEALTH HAZRD
<b>Second Hazard Category:</b>	

#### DISCLOSURE OF HAZARDOUS MATERIALS STORED AT ESTABLISHMENT

<b>Chemical Name:</b>	CARBON DIOXIDE,LIQUIFIED
<b>CAS#:</b>	124-38-9
<b>Annual Quantity:</b>	4800.00
<b>Quantity Stored at One Time:</b>	1600.00
<b>Measurement Unit:</b>	CFT
<b>Carcinogen Indicator:</b>	
<b>Storage Method:</b>	CYLINDERS
<b>Material Data Safety Sheet:</b>	
<b>First Hazard Category:</b>	SUDDN RLSE OF PRES
<b>Second Hazard Category:</b>	

#### DISCLOSURE OF HAZARDOUS MATERIALS STORED AT ESTABLISHMENT

<b>Chemical Name:</b>	COMPRESSED GAS, AIR
<b>CAS#:</b>	MIXTURE
<b>Annual Quantity:</b>	3600.00

- Continued on next page -

**Environmental FirstSearch  
Site Detail Report**

**TARGET SITE:** CANNON ROAD  
CARLSBAD CA 92009

**JOB:** 4062-02  
25.5 MI - BLUE ALIGNMENT

**PERMITS SITE**

**SEARCH ID:** 169                      **DIST/DIR:** 0.02 SW                      **MAP ID:** 24

**NAME:** BECKMAN COULTER INC                      **REV:** 02/06/03  
**ADDRESS:** 2470 FARADAY AV                      **ID1:** HE17H07895  
                          CARLSBAD CA 92008                      **ID2:** CAD072518517  
                          SAN DIEGO                      **STATUS:**  
**CONTACT:** BECKMAN INSTRUMENTS, INC.                      **PHONE:** (760)438-6382

**Quantity Stored at One Time:** 240.00  
**Measurement Unit:** CFT  
**Carcinogen Indicator:**  
**Storage Method:** CYLINDERS  
**Material Data Safety Sheet:**  
**First Hazard Category:** SUDDN RLSE OF PRES  
**Second Hazard Category:** SUDDN RLSE OF PRES

**DISCLOSURE OF HAZARDOUS MATERIALS STORED AT ESTABLISHMENT**

**Chemical Name:** COMPRESSED GAS,ACETYLENE  
**CAS#:** 74-86-2  
**Annual Quantity:** 880.00  
**Quantity Stored at One Time:** 240.00  
**Measurement Unit:** CFT  
**Carcinogen Indicator:**  
**Storage Method:** CYLINDERS  
**Material Data Safety Sheet:**  
**First Hazard Category:** FIRE HAZARD  
**Second Hazard Category:** SUDDN RLSE OF PRES

**DISCLOSURE OF HAZARDOUS MATERIALS STORED AT ESTABLISHMENT**

**Chemical Name:** COMPRESSED GAS,HYDROGEN  
**CAS#:** 1333-74-0  
**Annual Quantity:** 520.00  
**Quantity Stored at One Time:** 260.00  
**Measurement Unit:** CFT  
**Carcinogen Indicator:**  
**Storage Method:** CYLINDERS  
**Material Data Safety Sheet:**  
**First Hazard Category:** SUDDN RLSE OF PRES  
**Second Hazard Category:** FIRE HAZARD

**DISCLOSURE OF HAZARDOUS MATERIALS STORED AT ESTABLISHMENT**

**Chemical Name:** COMPRESSED GAS,NITROGEN  
**CAS#:** 7727-37-9  
**Annual Quantity:** 4000.00  
**Quantity Stored at One Time:** 850.00  
**Measurement Unit:** CFT  
**Carcinogen Indicator:**  
**Storage Method:** CYLINDERS  
**Material Data Safety Sheet:**  
**First Hazard Category:** SUDDN RLSE OF PRES  
**Second Hazard Category:**

**DISCLOSURE OF HAZARDOUS MATERIALS STORED AT ESTABLISHMENT**

**Chemical Name:** DIESEL FUEL  
**CAS#:** 68334-30-5  
**Annual Quantity:** 600.00  
**Quantity Stored at One Time:** 600.00  
**Measurement Unit:** GAL  
**Carcinogen Indicator:**

- Continued on next page -

**Environmental FirstSearch**  
**Site Detail Report**

**TARGET SITE:** CANNON ROAD  
CARLSBAD CA 92009

**JOB:** 4062-02  
25.5 MI - BLUE ALIGNMENT

PERMITS SITE

**SEARCH ID:** 169      **DIST/DIR:** 0.02 SW      **MAP ID:** 24

<b>NAME:</b> BECKMAN COULTER INC	<b>REV:</b> 02/06/03
<b>ADDRESS:</b> 2470 FARADAY AV CARLSBAD CA 92008 SAN DIEGO	<b>ID1:</b> HE17H07895
<b>CONTACT:</b> BECKMAN INSTRUMENTS, INC.	<b>ID2:</b> CAD072518517
	<b>STATUS:</b>
	<b>PHONE:</b> (760)438-6382

**Storage Method:** ABVGR TNK,STEEL 10-1000 G  
**Material Data Safety Sheet:**  
**First Hazard Category:** FIRE HAZARD  
**Second Hazard Category:**

**DISCLOSURE OF HAZARDOUS MATERIALS STORED AT ESTABLISHMENT**

**Chemical Name:** ETHANOL  
**CAS#:** 64-17-5  
**Annual Quantity:** 1320.00  
**Quantity Stored at One Time:** 330.00  
**Measurement Unit:** GAL  
**Carcinogen Indicator:**  
**Storage Method:** METAL DRUMS,55 GALLONS  
**Material Data Safety Sheet:**  
**First Hazard Category:** FIRE HAZARD  
**Second Hazard Category:** DELAYD HLTH HAZARD

**DISCLOSURE OF HAZARDOUS MATERIALS STORED AT ESTABLISHMENT**

**Chemical Name:** ETHYLENE GLYCOL  
**CAS#:** 107-21-1  
**Annual Quantity:** 2700.00  
**Quantity Stored at One Time:** 660.00  
**Measurement Unit:** GAL  
**Carcinogen Indicator:**  
**Storage Method:** METAL DRUMS,55 GALLONS  
**Material Data Safety Sheet:**  
**First Hazard Category:** IMMED HEALTH HAZRD  
**Second Hazard Category:**

**DISCLOSURE OF HAZARDOUS MATERIALS STORED AT ESTABLISHMENT**

**Chemical Name:** GLYCEROL  
**CAS#:** 56-81-5  
**Annual Quantity:** 330.00  
**Quantity Stored at One Time:** 110.00  
**Measurement Unit:** GAL  
**Carcinogen Indicator:**  
**Storage Method:** FIBBRD/PLASTIC DRMS,BRLS,KEGS  
**Material Data Safety Sheet:**  
**First Hazard Category:** IMMED HEALTH HAZRD  
**Second Hazard Category:**

**DISCLOSURE OF HAZARDOUS MATERIALS STORED AT ESTABLISHMENT**

**Chemical Name:** HYDROCHLORIC ACID  
**CAS#:** 07647-01-0  
**Annual Quantity:** 650.00  
**Quantity Stored at One Time:** 150.00  
**Measurement Unit:** GAL  
**Carcinogen Indicator:**  
**Storage Method:** GLASS BOTTLES  
**Material Data Safety Sheet:**  
**First Hazard Category:** IMMED HEALTH HAZRD

- Continued on next page -

# Environmental FirstSearch

## Site Detail Report

**TARGET SITE:** CANNON ROAD  
CARLSBAD CA 92009

**JOB:** 4062-02  
25.5 MI - BLUE ALIGNMENT

### PERMITS SITE

**SEARCH ID:** 169                      **DIST/DIR:** 0.02 SW                      **MAP ID:** 24

<b>NAME:</b> BECKMAN COULTER INC	<b>REV:</b> 02/06/03
<b>ADDRESS:</b> 2470 FARADAY AV CARLSBAD CA 92008 SAN DIEGO	<b>ID1:</b> HE17H07895
<b>CONTACT:</b> BECKMAN INSTRUMENTS, INC.	<b>ID2:</b> CAD072518517
	<b>STATUS:</b>
	<b>PHONE:</b> (760)438-6382

#### Second Hazard Category:

#### DISCLOSURE OF HAZARDOUS MATERIALS STORED AT ESTABLISHMENT

**Chemical Name:** ISOPROPYL ALCOHOL  
**CAS#:** 67-63-0  
**Annual Quantity:** 4700.00  
**Quantity Stored at One Time:** 660.00  
**Measurement Unit:** GAL  
**Carcinogen Indicator:**  
**Storage Method:** METAL DRUMS,55 GALLONS  
**Material Data Safety Sheet:**  
**First Hazard Category:** FIRE HAZARD  
**Second Hazard Category:** IMMEDIATE HEALTH HAZARD

#### DISCLOSURE OF HAZARDOUS MATERIALS STORED AT ESTABLISHMENT

**Chemical Name:** METHYL ALCOHOL  
**CAS#:** 67-56-1  
**Annual Quantity:** 1850.00  
**Quantity Stored at One Time:** 290.00  
**Measurement Unit:** GAL  
**Carcinogen Indicator:**  
**Storage Method:** GLASS BOTTLES  
**Material Data Safety Sheet:**  
**First Hazard Category:** FIRE HAZARD  
**Second Hazard Category:** IMMEDIATE HEALTH HAZARD

#### DISCLOSURE OF HAZARDOUS MATERIALS STORED AT ESTABLISHMENT

**Chemical Name:** NITROGEN, LIQUIFIED  
**CAS#:** 1727-37-9  
**Annual Quantity:** 24000.00  
**Quantity Stored at One Time:** 3000.00  
**Measurement Unit:** GAL  
**Carcinogen Indicator:**  
**Storage Method:** ABOVEGROUND TANK, STEEL 1001-5000 G  
**Material Data Safety Sheet:**  
**First Hazard Category:** SUDDEN RELEASE OF PRESSURE  
**Second Hazard Category:** OTHER

#### DISCLOSURE OF HAZARDOUS MATERIALS STORED AT ESTABLISHMENT

**Chemical Name:** OIL, LUBRICATING, MISCELLANEOUS  
**CAS#:** 64742-65-0  
**Annual Quantity:** 440.00  
**Quantity Stored at One Time:** 440.00  
**Measurement Unit:** GAL  
**Carcinogen Indicator:**  
**Storage Method:** METAL DRUMS, 55 GALLONS  
**Material Data Safety Sheet:**  
**First Hazard Category:** FIRE HAZARD  
**Second Hazard Category:** OTHER

#### DISCLOSURE OF HAZARDOUS MATERIALS STORED AT ESTABLISHMENT

- Continued on next page -

## *Environmental FirstSearch Site Detail Report*

**TARGET SITE:** CANNON ROAD  
CARLSBAD CA 92009

**JOB:** 4062-02  
25.5 MI - BLUE ALIGNMENT

### PERMITS SITE

**SEARCH ID:** 169                              **DIST/DIR:** 0.02 SW                              **MAP ID:** 24

<b>NAME:</b> BECKMAN COULTER INC	<b>REV:</b> 02/06/03
<b>ADDRESS:</b> 2470 FARADAY AV CARLSBAD CA 92008 SAN DIEGO	<b>ID1:</b> HE17H07895 <b>ID2:</b> CAD072518517
<b>CONTACT:</b> BECKMAN INSTRUMENTS, INC.	<b>STATUS:</b> <b>PHONE:</b> (760)438-6382

**Chemical Name:** PICRIC ACID,NOT LESS THAN 10% WATER  
**CAS#:** 88-89-1  
**Annual Quantity:** 2500.00  
**Quantity Stored at One Time:** 250.00  
**Measurement Unit:** LBS  
**Carcinogen Indicator:**  
**Storage Method:** METAL DRUMS 0-5 GALLONS  
**Material Data Safety Sheet:**  
**First Hazard Category:** REACTIVE  
**Second Hazard Category:**

#### DISCLOSURE OF HAZARDOUS MATERIALS STORED AT ESTABLISHMENT

**Chemical Name:** POTASSIUM HYDROXIDE,SOLID  
**CAS#:** 1310-58-3  
**Annual Quantity:** 10250.00  
**Quantity Stored at One Time:** 1000.00  
**Measurement Unit:** LBS  
**Carcinogen Indicator:**  
**Storage Method:** METAL DRUMS,55 GALLONS  
**Material Data Safety Sheet:**  
**First Hazard Category:** IMMED HEALTH HAZRD  
**Second Hazard Category:**

#### DISCLOSURE OF HAZARDOUS MATERIALS STORED AT ESTABLISHMENT

**Chemical Name:** POTASSIUM SULFATE  
**CAS#:** 7778-80-5  
**Annual Quantity:** 2000.00  
**Quantity Stored at One Time:** 1000.00  
**Measurement Unit:** LBS  
**Carcinogen Indicator:**  
**Storage Method:** BAGS: BRLAP,CLOTH,PAPER,PLSTIC  
**Material Data Safety Sheet:**  
**First Hazard Category:** FIRE HAZARD  
**Second Hazard Category:** IMMED HEALTH HAZRD

#### DISCLOSURE OF HAZARDOUS MATERIALS STORED AT ESTABLISHMENT

**Chemical Name:** SODIUM BARBITAL BUFFER MIX  
**CAS#:** 144-02-5  
**Annual Quantity:** 1700.00  
**Quantity Stored at One Time:** 1100.00  
**Measurement Unit:** LBS  
**Carcinogen Indicator:**  
**Storage Method:** FIBRBRD/PLASTIC DRMS,BRLS,KEGS  
**Material Data Safety Sheet:**  
**First Hazard Category:** IMMED HEALTH HAZRD  
**Second Hazard Category:**

#### DISCLOSURE OF HAZARDOUS MATERIALS STORED AT ESTABLISHMENT

**Chemical Name:** SODIUM CHLORIDE  
**CAS#:** 7647-14-5  
**Annual Quantity:** 59000.00

- Continued on next page -

***Environmental FirstSearch  
Site Detail Report***

**TARGET SITE:** CANNON ROAD  
CARLSBAD CA 92009

**JOB:** 4062-02  
25.5 MI - BLUE ALIGNMENT

PERMITS SITE

**SEARCH ID:** 169                                  **DIST/DIR:** 0.02 SW                                  **MAP ID:** 24

<b>NAME:</b>	BECKMAN COULTER INC	<b>REV:</b>	02/06/03
<b>ADDRESS:</b>	2470 FARADAY AV CARLSBAD CA 92008 SAN DIEGO	<b>ID1:</b>	HE17H07895
<b>CONTACT:</b>	BECKMAN INSTRUMENTS, INC.	<b>ID2:</b>	CAD072518517
		<b>STATUS:</b>	
		<b>PHONE:</b>	(760)438-6382

**Quantity Stored at One Time:** 3700.00  
**Measurement Unit:** LBS  
**Carcinogen Indicator:**  
**Storage Method:** FIBER/PLSTIC BOXES,CRTNS,CASES  
**Material Data Safety Sheet:**  
**First Hazard Category:** IMMED HEALTH HAZRD  
**Second Hazard Category:**

**DISCLOSURE OF HAZARDOUS MATERIALS STORED AT ESTABLISHMENT**

**Chemical Name:** SODIUM HYDROXIDE, LIQUID  
**CAS#:** 1310-73-2  
**Annual Quantity:** 4000.00  
**Quantity Stored at One Time:** 1300.00  
**Measurement Unit:** GAL  
**Carcinogen Indicator:**  
**Storage Method:** ABVGR TNK,NOT STL 10-1000 G  
**Material Data Safety Sheet:**  
**First Hazard Category:** IMMED HEALTH HAZRD  
**Second Hazard Category:**

**DISCLOSURE OF HAZARDOUS MATERIALS STORED AT ESTABLISHMENT**

**Chemical Name:** SULFURIC ACID (2 TANKS), 36% 95%  
**CAS#:** 7664-93-9  
**Annual Quantity:** 16000.00  
**Quantity Stored at One Time:** 1800.00  
**Measurement Unit:** GAL  
**Carcinogen Indicator:**  
**Storage Method:** ABVGR TNK,NOT STL 10-1000 G  
**Material Data Safety Sheet:**  
**First Hazard Category:** IMMED HEALTH HAZRD  
**Second Hazard Category:**

**DISCLOSURE OF HAZARDOUS MATERIALS STORED AT ESTABLISHMENT**

**Chemical Name:** REFRIGERANT 12  
**CAS#:** 75-718  
**Annual Quantity:** 400.00  
**Quantity Stored at One Time:** 200.00  
**Measurement Unit:** CFT  
**Carcinogen Indicator:**  
**Storage Method:** CYLINDERS  
**Material Data Safety Sheet:**  
**First Hazard Category:** SUDDN RLSE OF PRES  
**Second Hazard Category:** IMMED HEALTH HAZRD

**DISCLOSURE OF HAZARDOUS MATERIALS STORED AT ESTABLISHMENT**

**Chemical Name:** REFRIGERANT 22  
**CAS#:** 75-45-6  
**Annual Quantity:** 200.00  
**Quantity Stored at One Time:** 200.00  
**Measurement Unit:** CFT  
**Carcinogen Indicator:**

- Continued on next page -



# *Environmental FirstSearch Site Detail Report*

**TARGET SITE:** CANNON ROAD  
CARLSBAD CA 92009

**JOB:** 4062-02  
25.5 MI - BLUE ALIGNMENT

## PERMITS SITE

**SEARCH ID:** 169                              **DIST/DIR:** 0.02 SW                              **MAP ID:** 24

<b>NAME:</b> BECKMAN COULTER INC	<b>REV:</b> 02/06/03
<b>ADDRESS:</b> 2470 FARADAY AV CARLSBAD CA 92008 SAN DIEGO	<b>ID1:</b> HE17H07895 <b>ID2:</b> CAD072518517
<b>CONTACT:</b> BECKMAN INSTRUMENTS, INC.	<b>STATUS:</b>
	<b>PHONE:</b> (760)438-6382

**Second Hazard Category:** DELAYD HLTH HAZARD

**DISCLOSURE OF HAZARDOUS MATERIALS STORED AT ESTABLISHMENT**

<b>Chemical Name:</b>	DIMETHYLOLUREA
<b>CAS#:</b>	140-95-4
<b>Annual Quantity:</b>	8890.00
<b>Quantity Stored at One Time:</b>	740.00
<b>Measurement Unit:</b>	LBS
<b>Carcinogen Indicator:</b>	
<b>Storage Method:</b>	METAL DRUMS,55 GALLONS
<b>Material Data Safety Sheet:</b>	
<b>First Hazard Category:</b>	IMMED HEALTH HAZRD
<b>Second Hazard Category:</b>	DELAYD HLTH HAZARD

**DISCLOSURE OF HAZARDOUS MATERIALS STORED AT ESTABLISHMENT**

<b>Chemical Name:</b>	SODIUM SULFATE
<b>CAS#:</b>	7757-82-6
<b>Annual Quantity:</b>	86800.00
<b>Quantity Stored at One Time:</b>	5000.00
<b>Measurement Unit:</b>	LBS
<b>Carcinogen Indicator:</b>	
<b>Storage Method:</b>	FIBRBRD/PLASTIC DRMS,BRLS,KEGS
<b>Material Data Safety Sheet:</b>	
<b>First Hazard Category:</b>	IMMED HEALTH HAZRD
<b>Second Hazard Category:</b>	DELAYD HLTH HAZARD

**DISCLOSURE OF HAZARDOUS MATERIALS STORED AT ESTABLISHMENT**

<b>Chemical Name:</b>	GUANIDINE HYDROCHLORIDE
<b>CAS#:</b>	50-00-1
<b>Annual Quantity:</b>	10000.00
<b>Quantity Stored at One Time:</b>	850.00
<b>Measurement Unit:</b>	LBS
<b>Carcinogen Indicator:</b>	
<b>Storage Method:</b>	PLASTIC DRUMS 0-5 GALLONS
<b>Material Data Safety Sheet:</b>	
<b>First Hazard Category:</b>	IMMED HEALTH HAZRD
<b>Second Hazard Category:</b>	DELAYD HLTH HAZARD

**DISCLOSURE OF HAZARDOUS MATERIALS STORED AT ESTABLISHMENT**

<b>Chemical Name:</b>	POTASSIUM CHLORIDE
<b>CAS#:</b>	7447-40-7
<b>Annual Quantity:</b>	4500.00
<b>Quantity Stored at One Time:</b>	2000.00
<b>Measurement Unit:</b>	LBS
<b>Carcinogen Indicator:</b>	
<b>Storage Method:</b>	FIBRBRD/PLASTIC DRMS,BRLS,KEGS
<b>Material Data Safety Sheet:</b>	
<b>First Hazard Category:</b>	IMMED HEALTH HAZRD
<b>Second Hazard Category:</b>	DELAYD HLTH HAZARD

**DISCLOSURE OF HAZARDOUS MATERIALS STORED AT ESTABLISHMENT**



**Environmental FirstSearch**  
**Site Detail Report**

**TARGET SITE:** CANNON ROAD  
CARLSBAD CA 92009

**JOB:** 4062-02  
25.5 MI - BLUE ALIGNMENT

PERMITS SITE

<b>SEARCH ID:</b> 170	<b>DIST/DIR:</b> 0.02 SW	<b>MAP ID:</b> 109
-----------------------	--------------------------	--------------------

<b>NAME:</b> BROOKWOOD LANDSCAPE, INC.	<b>REV:</b> 02/06/03
<b>ADDRESS:</b> 100 COUGAR DR & PALMER W CARLSBAD CA 92008 SAN DIEGO	<b>ID1:</b> HE17H34796
<b>CONTACT:</b> THE BRICKMAN GROUP LTD CO	<b>ID2:</b>
	<b>STATUS:</b>
	<b>PHONE:</b> (619)438-3551

**INDUSTRY / FACILITY INFORMATION NAMES**

**Business Description & SIC Code:** Landscape Maintenance  
**Gas Station:**  
**Fire Department District:**

**PERMIT INFORMATION**

**Permit Number:** HE17H34796  
**Inactive / Active Facility Indicator:**  
**Annual Expiration Date:** Feb 28  
**Status:**  
**Map Code / Business Plan on File:**  
**Business Plan Acceptance Date:** 05/13/1996

**GENERAL INSPECTION & VIOLATION INFORMATION**

**Inspection Date:** 04/08/1999 0:00:00  
**Reinspection Date:** Jun 2000  
**Inspector Name:** GOHRES  
**Notice of Violation Issued:**  
**Delinquent Flag:**  
**Last Update:** 5/20/01  
**Last Delinquent Letter:** 12/06/1994 0:00:00

**PROPERTY OWNER INFORMATION**

**Property Owner Name:**  
**Property Owner Address:**

**WASTE STREAMS GENERATED BY BUSINESS**

**Waste Name & Code:** WASTE OIL & MIXED OIL (221)  
**Inspection Date:** 4/8/99  
**Waste Quantity Present at Inspection:** 165  
**Annual Quantity:** 165  
**Measurement Unit:** GAL  
**Treatment Method:** RECYCLE  
**Storage Method:** METAL DRUMS,55 GALLONS  
**Carcinogen Indicator:**  
**Hauler:** ASBURY ENVIR. SERVICES  
**Waste Description:**

**WASTE STREAMS GENERATED BY BUSINESS**

**Waste Name & Code:** USED OIL FILTERS (888)  
**Inspection Date:** 4/8/99  
**Waste Quantity Present at Inspection:** 250  
**Annual Quantity:** 125  
**Measurement Unit:** LBS  
**Treatment Method:** FILTERS/METAL RECLAI  
**Storage Method:** METAL DRUMS,55 GALLONS  
**Carcinogen Indicator:**  
**Hauler:** ASBURY ENVIR. SERVICES  
**Waste Description:** VORTEX FILTER PICKUP

- Continued on next page -

# Environmental FirstSearch

## Site Detail Report

**TARGET SITE:** CANNON ROAD  
CARLSBAD CA 92009

**JOB:** 4062-02  
25.5 MI - BLUE ALIGNMENT

### PERMITS SITE

**SEARCH ID:** 170    **DIST/DIR:** 0.02 SW    **MAP ID:** 109

<b>NAME:</b> BROOKWOOD LANDSCAPE, INC. <b>ADDRESS:</b> 100 COUGAR DR & PALMER W CARLSBAD CA 92008 SAN DIEGO <b>CONTACT:</b> THE BRICKMAN GROUP LTD CO	<b>REV:</b> 02/06/03 <b>ID1:</b> HE17H34796 <b>ID2:</b> <b>STATUS:</b> <b>PHONE:</b> (619)438-3551
---	--

**WASTE STREAMS GENERATED BY BUSINESS**

**Waste Name & Code:** AQUEOUS SOL N WITH METALS (132)  
**Inspection Date:** 4/8/99  
**Waste Quantity Present at Inspection:** 55  
**Annual Quantity:** 20  
**Measurement Unit:** GAL  
**Treatment Method:** RECYCLE  
**Storage Method:** METAL DRUMS,55 GALLONS  
**Carcinogen Indicator:**  
**Hauler:** ASBURY ENVIR. SERVICES  
**Waste Description:** ANTIFREEZE

**WASTE STREAMS GENERATED BY BUSINESS**

**Waste Name & Code:** HYDROCARBON SOLVENTS (213)  
**Inspection Date:** 4/8/99  
**Waste Quantity Present at Inspection:** 15  
**Annual Quantity:** 60  
**Measurement Unit:** GAL  
**Treatment Method:** RECYCLE  
**Storage Method:** PROCESSING EQUIPMENT  
**Carcinogen Indicator:**  
**Hauler:** INDUSTRIAL SOLVENT & CHEM  
**Waste Description:** PARTS WASHER

**WASTE STREAMS GENERATED BY BUSINESS**

**Waste Name & Code:** HALOGENATED SOLVENTS (211)  
**Inspection Date:** 4/8/99  
**Waste Quantity Present at Inspection:** 5  
**Annual Quantity:** 5  
**Measurement Unit:** GAL  
**Treatment Method:** RECYCLE  
**Storage Method:** PROCESSING EQUIPMENT  
**Carcinogen Indicator:**  
**Hauler:** NO HAULER  
**Waste Description:** CARB DIP

**VIOLATIONS AT TIME OF INSPECTION**

**Inspection Date:** 4/17/97  
**Violation Item Number:** V001  
**Waste Code:**  
**Type of Violation:** GENERAL VIOLATION  
**Number of Occurrences:** 01  
**Violation Definition:** PERSONNEL TRAINING RECORDS ARE INADEQUATE TO DOCUMENT  
COMPLIANCE WITH REQUIREMENTS FOR CURRENT AND FORMER EMPLOYEES      CCR 66265.16

**VIOLATIONS AT TIME OF INSPECTION**

**Inspection Date:** 4/8/99  
**Violation Item Number:** V001  
**Waste Code:**  
**Type of Violation:** GENERAL VIOLATION  
**Number of Occurrences:** 02

- Continued on next page -

***Environmental FirstSearch***  
***Site Detail Report***

**TARGET SITE:** CANNON ROAD  
CARLSBAD CA 92009

**JOB:** 4062-02  
25.5 MI - BLUE ALIGNMENT

**PERMITS SITE**

**SEARCH ID:** 170

**DIST/DIR:** 0.02 SW

**MAP ID:** 109

**NAME:** BROOKWOOD LANDSCAPE, INC.  
**ADDRESS:** 100 COUGAR DR & PALMER W  
CARLSBAD CA 92008  
SAN DIEGO  
**CONTACT:** THE BRICKMAN GROUP LTD CO

**REV:** 02/06/03  
**ID1:** HE17H34796  
**ID2:**  
**STATUS:**  
**PHONE:** (619)438-3551

**Violation Definition:** *HAZARDOUS WASTE CONTAINERS ARE MISSING LABELS, ACCUMULATION*  
*DATE AND/OR ARE IMPROPERLY LABELED CCR 66262.34*

**VIOLATIONS AT TIME OF INSPECTION**

**Inspection Date:** 4/8/99  
**Violation Item Number:** V002  
**Waste Code:**  
**Type of Violation:** GENERAL VIOLATION  
**Number of Occurrences:** 01  
**Violation Definition:** *BUSINESS PLAN DOES NOT INCLUDE AN ADEQUATE EMPLOYEE TRAINING*  
*PROGRAM WITH EMERGENCY NOTIFICATION, MITIGATION & EVACUATION PROCEDURES. HSC25504(C)*

**VIOLATIONS AT TIME OF INSPECTION**

**Inspection Date:** 6/12/98  
**Violation Item Number:** V001  
**Waste Code:**  
**Type of Violation:** GENERAL VIOLATION  
**Number of Occurrences:** 01  
**Violation Definition:** *HAZARDOUS WASTE MANIFESTS/RECEIPTS ARE NOT MAINTAINED ON SITE TO*  
*DOCUMENT PROPER DISPOSAL OF HAZARDOUS WASTE CCR 66262.40, 66272.1*

**VIOLATIONS AT TIME OF INSPECTION**

**Inspection Date:** 6/12/98  
**Violation Item Number:** V002  
**Waste Code:**  
**Type of Violation:** GENERAL VIOLATION  
**Number of Occurrences:** 01  
**Violation Definition:** *HAZARDOUS WASTE CONTAINERS ARE MISSING LABELS, ACCUMULATION*  
*DATE AND/OR ARE IMPROPERLY LABELED CCR 66262.34*

**VIOLATIONS AT TIME OF INSPECTION**

**Inspection Date:** 6/12/98  
**Violation Item Number:** V003  
**Waste Code:**  
**Type of Violation:** GENERAL VIOLATION  
**Number of Occurrences:** 01  
**Violation Definition:** *HAZARDOUS WASTE STORAGE CONTAINER IS NOT HANDLED OR STORED IN A*  
*MANNER WHICH WILL PREVENT LEAKS OR RUPTURE CCR 66265.173*

**VIOLATIONS AT TIME OF INSPECTION**

**Inspection Date:** 6/12/98  
**Violation Item Number:** V004  
**Waste Code:**  
**Type of Violation:** GENERAL VIOLATION  
**Number of Occurrences:** 01  
**Violation Definition:** *HAZARDOUS WASTE STORAGE AREA IS NOT BEING INSPECTED WEEKLY FOR*  
*DETERIORATED OR LEAKING CONTAINERS CCR 66265.174*

**VIOLATIONS AT TIME OF INSPECTION**

**Inspection Date:** 6/12/98  
**Violation Item Number:** V005

*- Continued on next page -*

**Environmental FirstSearch**  
**Site Detail Report**

**TARGET SITE:** CANNON ROAD  
CARLSBAD CA 92009

**JOB:** 4062-02  
25.5 MI - BLUE ALIGNMENT

PERMITS SITE

**SEARCH ID:** 170

**DIST/DIR:** 0.02 SW

**MAP ID:** 109

**NAME:** BROOKWOOD LANDSCAPE, INC.  
**ADDRESS:** 100 COUGAR DR & PALMER W  
CARLSBAD CA 92008  
SAN DIEGO  
**CONTACT:** THE BRICKMAN GROUP LTD CO

**REV:** 02/06/03  
**ID1:** HE17H34796  
**ID2:**  
**STATUS:**  
**PHONE:** (619)438-3551

**Waste Code:**  
**Type of Violation:** GENERAL VIOLATION  
**Number of Occurances:** 01  
**Violation Definition:** PERSONNEL TRAINING RECORDS NOT AVAILABLE TO SHOW THAT PERSONNEL HAVE RECEIVED INITIAL AND ANNUAL REFRESHER TRAINING. CCR 2732(B)

**VIOLATIONS AT TIME OF INSPECTION**

**Inspection Date:** 6/12/98  
**Violation Item Number:** V006  
**Waste Code:**  
**Type of Violation:** GENERAL VIOLATION  
**Number of Occurances:** 01  
**Violation Definition:** BUSINESS PLAN DOES NOT HAVE A SITE MAP WHICH PROVIDES ADEQUATE INFORMATION FOR EMERGENCY RESPONSE AGENCIES HSC 25509(A)(5)

**DISCLOSURE OF HAZARDOUS MATERIALS STORED AT ESTABLISHMENT**

**Chemical Name:** MOTOR OIL  
**CAS#:** 8002-05-9  
**Annual Quantity:** 220.00  
**Quantity Stored at One Time:** 110.00  
**Measurement Unit:** GAL  
**Carcinogen Indicator:**  
**Storage Method:** ABVGR TNK,STEEL 10-1000 G  
**Material Data Safety Sheet:**  
**First Hazard Category:** FIRE HAZARD  
**Second Hazard Category:** IMMED HEALTH HAZRD

**DISCLOSURE OF HAZARDOUS MATERIALS STORED AT ESTABLISHMENT**

**Chemical Name:** OXYGEN-ACETYLENE  
**CAS#:** 74-86-2  
**Annual Quantity:** 360.00  
**Quantity Stored at One Time:** 360.00  
**Measurement Unit:** CFT  
**Carcinogen Indicator:**  
**Storage Method:** CYLINDERS  
**Material Data Safety Sheet:**  
**First Hazard Category:** FIRE HAZARD  
**Second Hazard Category:** SUDDN RLSE OF PRES



***Environmental FirstSearch  
Site Detail Report***

**TARGET SITE:** CANNON ROAD  
CARLSBAD CA 92009

**JOB:** 4062-02  
25.5 MI - BLUE ALIGNMENT

**PERMITS SITE**

**SEARCH ID:** 171   **DIST/DIR:** 0.12 NE   **MAP ID:** 28

<b>NAME:</b>	CARLSBAD CITY FLEET MAINT	<b>REV:</b>	02/06/03
<b>ADDRESS:</b>	2480 IMPALA DR	<b>ID1:</b>	HE17H19515
	CARLSBAD CA 92008	<b>ID2:</b>	CAL000048705
	SAN DIEGO	<b>STATUS:</b>	
<b>CONTACT:</b>	CARLSBAD CITY	<b>PHONE:</b>	(760)931-2192

**WASTE STREAMS GENERATED BY BUSINESS**

<b>Waste Name &amp; Code:</b>	<i>OFF-SPEC,AGED,SURPLUS ORGANICS (331)</i>
<b>Inspection Date:</b>	10/12/00
<b>Waste Quantity Present at Inspection:</b>	45
<b>Annual Quantity:</b>	45
<b>Measurement Unit:</b>	LBS
<b>Treatment Method:</b>	INCINERATION
<b>Storage Method:</b>	METAL DRUMS,55 GALLONS
<b>Carcinogen Indicator:</b>	
<b>Hauler:</b>	ASBURY ENVIR. SERVICES
<b>Waste Description:</b>	AEROSOLS

**WASTE STREAMS GENERATED BY BUSINESS**

<b>Waste Name &amp; Code:</b>	<i>DEGREASING SLUDGE (451)</i>
<b>Inspection Date:</b>	10/12/00
<b>Waste Quantity Present at Inspection:</b>	3300
<b>Annual Quantity:</b>	3300
<b>Measurement Unit:</b>	GAL
<b>Treatment Method:</b>	RECYCLE
<b>Storage Method:</b>	PROCESSING EQUIPMENT
<b>Carcinogen Indicator:</b>	
<b>Hauler:</b>	ASBURY ENVIR. SERVICES
<b>Waste Description:</b>	DEGREASER SUMP SLUDGE

**WASTE STREAMS GENERATED BY BUSINESS**

<b>Waste Name &amp; Code:</b>	<i>ORGANIC LIQUIDS W/METALS (342)</i>
<b>Inspection Date:</b>	10/12/00
<b>Waste Quantity Present at Inspection:</b>	55
<b>Annual Quantity:</b>	110
<b>Measurement Unit:</b>	GAL
<b>Treatment Method:</b>	RECYCLE
<b>Storage Method:</b>	METAL DRUMS,55 GALLONS
<b>Carcinogen Indicator:</b>	
<b>Hauler:</b>	ASBURY ENVIR. SERVICES
<b>Waste Description:</b>	USED ANTIFREEZE

**WASTE STREAMS GENERATED BY BUSINESS**

<b>Waste Name &amp; Code:</b>	<i>USED OIL FILTERS (888)</i>
<b>Inspection Date:</b>	10/12/00
<b>Waste Quantity Present at Inspection:</b>	800
<b>Annual Quantity:</b>	800
<b>Measurement Unit:</b>	LBS
<b>Treatment Method:</b>	FILTERS/METAL RECLAI
<b>Storage Method:</b>	METAL DRUMS,55 GALLONS
<b>Carcinogen Indicator:</b>	
<b>Hauler:</b>	ASBURY ENVIR. SERVICES
<b>Waste Description:</b>	WASTE OIL FILTERS

**WASTE STREAMS GENERATED BY BUSINESS**

<b>Waste Name &amp; Code:</b>	<i>LATEX WASTE (291)</i>
<b>Inspection Date:</b>	10/12/00

- Continued on next page -



**Environmental FirstSearch  
Site Detail Report**

**TARGET SITE:** CANNON ROAD  
CARLSBAD CA 92009

**JOB:** 4062-02  
25.5 MI - BLUE ALIGNMENT

**PERMITS SITE**

**SEARCH ID:** 171 **DIST/DIR:** 0.12 NE **MAP ID:** 28

<b>NAME:</b> CARLSBAD CITY FLEET MAINT	<b>REV:</b> 02/06/03
<b>ADDRESS:</b> 2480 IMPALA DR CARLSBAD CA 92008 SAN DIEGO	<b>ID1:</b> HE17H19515
<b>CONTACT:</b> CARLSBAD CITY	<b>ID2:</b> CAL000048705
	<b>STATUS:</b>
	<b>PHONE:</b> (760)931-2192

<b>Treatment Method:</b>	RECYCLE
<b>Storage Method:</b>	PLASTIC DRUMS,55 GALLONS
<b>Carcinogen Indicator:</b>	
<b>Hauler:</b>	ASBURY ENVIR. SERVICES
<b>Waste Description:</b>	DETERGENT

**WASTE STREAMS GENERATED BY BUSINESS**

<b>Waste Name &amp; Code:</b>	ALKALINE SOL N W/OUT METALS (122)
<b>Inspection Date:</b>	10/12/00
<b>Waste Quantity Present at Inspection:</b>	45
<b>Annual Quantity:</b>	45
<b>Measurement Unit:</b>	GAL
<b>Treatment Method:</b>	OCEAN DISPOSAL
<b>Storage Method:</b>	PLASTIC DRUMS,55 GALLONS
<b>Carcinogen Indicator:</b>	
<b>Hauler:</b>	ASBURY ENVIR. SERVICES
<b>Waste Description:</b>	CAUSTIC ALKALI

**WASTE STREAMS GENERATED BY BUSINESS**

<b>Waste Name &amp; Code:</b>	PAINT SLUDGE (461)
<b>Inspection Date:</b>	10/12/00
<b>Waste Quantity Present at Inspection:</b>	30
<b>Annual Quantity:</b>	60
<b>Measurement Unit:</b>	GAL
<b>Treatment Method:</b>	RECYCLE
<b>Storage Method:</b>	METAL DRUMS 0-5 GALLONS
<b>Carcinogen Indicator:</b>	
<b>Hauler:</b>	ASBURY ENVIR. SERVICES
<b>Waste Description:</b>	

**WASTE STREAMS GENERATED BY BUSINESS**

<b>Waste Name &amp; Code:</b>	UNSPEC ORGANIC LIQUID MIXTURE (343)
<b>Inspection Date:</b>	10/12/00
<b>Waste Quantity Present at Inspection:</b>	15
<b>Annual Quantity:</b>	15
<b>Measurement Unit:</b>	GAL
<b>Treatment Method:</b>	RECYCLE
<b>Storage Method:</b>	PLASTIC DRUMS 0-5 GALLONS
<b>Carcinogen Indicator:</b>	
<b>Hauler:</b>	ASBURY ENVIR. SERVICES
<b>Waste Description:</b>	WASTE FLAMMABLE, XYLENE

**VIOLATIONS AT TIME OF INSPECTION**

<b>Inspection Date:</b>	10/12/00
<b>Violation Item Number:</b>	V001
<b>Waste Code:</b>	
<b>Type of Violation:</b>	GENERAL VIOLATION
<b>Number of Occurances:</b>	01
<b>Violation Definition:</b>	HAZARDOUS WASTE IS STORED IN EXCESS OF ALLOWABLE TIME PERIOD
<i>WITHOUT A STATE PERMIT OR WRITTEN VARIANCE</i>	CCR 66262.34

- Continued on next page -



## Environmental FirstSearch Site Detail Report

**TARGET SITE:** CANNON ROAD  
CARLSBAD CA 92009

**JOB:** 4062-02  
25.5 MI - BLUE ALIGNMENT

### PERMITS SITE

**SEARCH ID:** 171                                    **DIST/DIR:** 0.12 NE                                    **MAP ID:** 28

<b>NAME:</b> CARLSBAD CITY FLEET MAINT <b>ADDRESS:</b> 2480 IMPALA DR CARLSBAD CA 92008 SAN DIEGO <b>CONTACT:</b> CARLSBAD CITY	<b>REV:</b> 02/06/03 <b>ID1:</b> HE17H19515 <b>ID2:</b> CAL000048705 <b>STATUS:</b> <b>PHONE:</b> (760)931-2192
---	---

**VIOLATIONS AT TIME OF INSPECTION**

**Inspection Date:** 10/12/00  
**Violation Item Number:** V002  
**Waste Code:**  
**Type of Violation:** GENERAL VIOLATION  
**Number of Occurances:** 02  
**Violation Definition:** HAZARDOUS WASTE STORAGE CONTAINER IS NOT HANDLED OR STORED IN A  
 MANNER WHICH WILL PREVENT LEAKS OR RUPTURE                    CCR 66265.173

**VIOLATIONS AT TIME OF INSPECTION**

**Inspection Date:** 10/12/00  
**Violation Item Number:** V003  
**Waste Code:**  
**Type of Violation:** GENERAL VIOLATION  
**Number of Occurances:** 02  
**Violation Definition:** DISPOSAL OR CAUSING THE DISPOSAL OF HAZARDOUS WASTE TO AN  
 UNAUTHORIZED POINT(GROUND, STORM DRAIN, SEWER SYSTEM, TRASH OR AIR) HSC 25189.5

**VIOLATIONS AT TIME OF INSPECTION**

**Inspection Date:** 10/12/00  
**Violation Item Number:** V004  
**Waste Code:**  
**Type of Violation:** GENERAL VIOLATION  
**Number of Occurances:** 01  
**Violation Definition:** DAMAGED BATTERIES NOT PROPERLY STORED, LABELED, TRANSPORTED  
 AND/OR NOT MANAGED TO MINIMIZE RELEASE OF ACID.                    CCR 66266.81(B)

**VIOLATIONS AT TIME OF INSPECTION**

**Inspection Date:** 10/12/00  
**Violation Item Number:** V005  
**Waste Code:**  
**Type of Violation:** GENERAL VIOLATION  
**Number of Occurances:** 01  
**Violation Definition:** DAMAGED BATTERIES NOT PROPERLY STORED, LABELED, TRANSPORTED  
 AND/OR NOT MANAGED TO MINIMIZE RELEASE OF ACID.                    CCR 66266.81(B)

**VIOLATIONS AT TIME OF INSPECTION**

**Inspection Date:** 10/12/00  
**Violation Item Number:** V006  
**Waste Code:**  
**Type of Violation:** GENERAL VIOLATION  
**Number of Occurances:** 01  
**Violation Definition:** PERMIT HAS NOT BEEN OBTAINED TO REPAIR, MODIFY, INSTALL AND/OR  
 REMOVE UNDERGROUND TANK                    SDCC 68.1005

**VIOLATIONS AT TIME OF INSPECTION**

**Inspection Date:** 10/12/00  
**Violation Item Number:** V007  
**Waste Code:**  
**Type of Violation:** GENERAL VIOLATION  
**Number of Occurances:** 01

- Continued on next page -

# Environmental FirstSearch Site Detail Report

**TARGET SITE:** CANNON ROAD  
CARLSBAD CA 92009

**JOB:** 4062-02  
25.5 MI - BLUE ALIGNMENT

## PERMITS SITE

**SEARCH ID:** 171                      **DIST/DIR:** 0.12 NE                      **MAP ID:** 28

<b>NAME:</b> CARLSBAD CITY FLEET MAINT	<b>REV:</b> 02/06/03
<b>ADDRESS:</b> 2480 IMPALA DR	<b>ID1:</b> HE17H19515
CARLSBAD CA 92008	<b>ID2:</b> CAL000048705
SAN DIEGO	<b>STATUS:</b>
<b>CONTACT:</b> CARLSBAD CITY	<b>PHONE:</b> (760)931-2192

**Violation Definition:** TANK OWNER/OPERATOR HAS NOT SUBMITTED A PERMIT TO OPERATE APPLICATION TO THE HMMD. HSC 25286(A)

**VIOLATIONS AT TIME OF INSPECTION**

**Inspection Date:** 10/12/00  
**Violation Item Number:** V008  
**Waste Code:**  
**Type of Violation:** GENERAL VIOLATION  
**Number of Occurances:** 01  
**Violation Definition:** FACILITY HAS ABANDONED AN UNDERGROUND STORAGE TANK AND HAS NOT COMPLIED WITH PROPER CLOSURE REQUIREMENTS. HSC 25298

**VIOLATIONS AT TIME OF INSPECTION**

**Inspection Date:** 5/27/97  
**Violation Item Number:** V001  
**Waste Code:**  
**Type of Violation:** GENERAL VIOLATION  
**Number of Occurances:** 02  
**Violation Definition:** PERSONNEL TRAINING IS NOT ADEQUATE TO ENSURE COMPLIANCE WITH HAZARDOUS WASTES/MATERIALS REGULATIONS CCR 66265.16

**VIOLATIONS AT TIME OF INSPECTION**

**Inspection Date:** 5/27/97  
**Violation Item Number:** V002  
**Waste Code:**  
**Type of Violation:** GENERAL VIOLATION  
**Number of Occurances:** 02  
**Violation Definition:** DOCUMENTATION SHOWING EVIDENCE OF FINANCIAL RESPONSIBILITY IS NOT AVAILABLE. HSC 25292.2

**VIOLATIONS AT TIME OF INSPECTION**

**Inspection Date:** 5/27/97  
**Violation Item Number:** V003  
**Waste Code:**  
**Type of Violation:** GENERAL VIOLATION  
**Number of Occurances:** 02  
**Violation Definition:** UNDERGROUND STORAGE TANK MONITORING/MAINTENANCE/CALIBRATION RECORDS ARE NOT MAINTAINED ON SITE. HSC 25293; CCR 2712(B), 2641(I)

**VIOLATIONS AT TIME OF INSPECTION**

**Inspection Date:** 5/27/97  
**Violation Item Number:** V004  
**Waste Code:**  
**Type of Violation:** GENERAL VIOLATION  
**Number of Occurances:** 02  
**Violation Definition:** TANK OWNER HAS FAILED TO SUBMIT A COPY OF INTEGRITY TEST RESULTS TO THE HMMD WITHIN 30 DAYS OF CONDUCTING THE TEST. CCR 2643(H)

**VIOLATIONS AT TIME OF INSPECTION**

**Inspection Date:** 5/27/97  
**Violation Item Number:** V005

- Continued on next page -

**Environmental FirstSearch  
Site Detail Report**

**TARGET SITE:** CANNON ROAD  
CARLSBAD CA 92009

**JOB:** 4062-02  
25.5 MI - BLUE ALIGNMENT

PERMITS SITE

**SEARCH ID:** 171                                      **DIST/DIR:** 0.12 NE                                      **MAP ID:** 28

**NAME:** CARLSBAD CITY FLEET MAINT                                      **REV:** 02/06/03  
**ADDRESS:** 2480 IMPALA DR                                      **ID1:** HE17H19515  
CARLSBAD CA 92008                                      **ID2:** CAL000048705  
SAN DIEGO                                      **STATUS:**  
**CONTACT:** CARLSBAD CITY                                      **PHONE:** (760)931-2192

**Waste Code:**  
**Type of Violation:** GENERAL VIOLATION  
**Number of Occurances:** 03  
**Violation Definition:** WRITTEN ROUTINE MONITORING PROCEDURE FOR THE UNDERGROUND STORAGE TANK SYSTEM HAS NOT BEEN PREPARED AND IMPLEMENTED. CCR2632(E)(1),2634(B)(2)

**VIOLATIONS AT TIME OF INSPECTION**

**Inspection Date:** 5/27/97  
**Violation Item Number:** V006  
**Waste Code:**  
**Type of Violation:** GENERAL VIOLATION  
**Number of Occurances:** 03  
**Violation Definition:** WRITTEN RESPONSE PLAN FOR RELEASES INTO SECONDARY CONTAINMENT IS NOT AVAILABLE. CCR 2632(E)(2), 2634(C)

**VIOLATIONS AT TIME OF INSPECTION**

**Inspection Date:** 8/25/98  
**Violation Item Number:** V001  
**Waste Code:**  
**Type of Violation:** GENERAL VIOLATION  
**Number of Occurances:** 01  
**Violation Definition:** DISPOSAL OR CAUSING THE DISPOSAL OF HAZARDOUS WASTE TO AN UNAUTHORIZED POINT(GROUND, STORM DRAIN, SEWER SYSTEM, TRASH OR AIR) HSC 25189.5

**VIOLATIONS AT TIME OF INSPECTION**

**Inspection Date:** 8/25/98  
**Violation Item Number:** V002  
**Waste Code:**  
**Type of Violation:** GENERAL VIOLATION  
**Number of Occurances:** 02  
**Violation Definition:** HAZARDOUS MATERIALS HAVE NOT BEEN ADEQUATELY LABELED WITHIN 10 DAYS AND ARE NOW DECLARED HAZARDOUS WASTE HSC 25124(E)

**VIOLATIONS AT TIME OF INSPECTION**

**Inspection Date:** 8/25/98  
**Violation Item Number:** V003  
**Waste Code:**  
**Type of Violation:** GENERAL VIOLATION  
**Number of Occurances:** 01  
**Violation Definition:** HAZARDOUS WASTE STORAGE CONTAINER IS NOT HANDLED OR STORED IN A MANNER WHICH WILL PREVENT LEAKS OR RUPTURE CCR 66265.173

**VIOLATIONS AT TIME OF INSPECTION**

**Inspection Date:** 8/25/98  
**Violation Item Number:** V004  
**Waste Code:**  
**Type of Violation:** GENERAL VIOLATION  
**Number of Occurances:** 03  
**Violation Definition:** WRITTEN ROUTINE MONITORING PROCEDURE FOR THE UNDERGROUND STORAGE TANK SYSTEM HAS NOT BEEN PREPARED AND IMPLEMENTED. CCR2632(E)(1),2634(B)(2)



**Environmental FirstSearch**  
**Site Detail Report**

**TARGET SITE:** CANNON ROAD  
CARLSBAD CA 92009

**JOB:** 4062-02  
25.5 MI - BLUE ALIGNMENT

PERMITS SITE

**SEARCH ID:** 172                                      **DIST/DIR:** 0.02 SW                                      **MAP ID:** 110

<b>NAME:</b> FEDERAL EXPRESS	<b>REV:</b> 02/06/03
<b>ADDRESS:</b> 2495 FARADAY AV CARLSBAD CA 92008 SAN DIEGO	<b>ID1:</b> HE17H38994 <b>ID2:</b> CAL000212497
<b>CONTACT:</b> FEDERAL EXPRESS	<b>STATUS:</b>
	<b>PHONE:</b> (760)602-4700

**WASTE STREAMS GENERATED BY BUSINESS**

<b>Waste Name &amp; Code:</b>	<i>AQUEOUS SOL N W/LESS 10% ORG (134)</i>
<b>Inspection Date:</b>	8/18/00
<b>Waste Quantity Present at Inspection:</b>	20
<b>Annual Quantity:</b>	55
<b>Measurement Unit:</b>	GAL
<b>Treatment Method:</b>	RECYCLE
<b>Storage Method:</b>	PROCESSING EQUIPMENT
<b>Carcinogen Indicator:</b>	
<b>Hauler:</b>	SAFETY KLEEN
<b>Waste Description:</b>	AQUEOUS PARTS CLEANER

**WASTE STREAMS GENERATED BY BUSINESS**

<b>Waste Name &amp; Code:</b>	<i>UNSPEC OIL CONTAINING WASTE (223)</i>
<b>Inspection Date:</b>	8/18/00
<b>Waste Quantity Present at Inspection:</b>	30
<b>Annual Quantity:</b>	60
<b>Measurement Unit:</b>	GAL
<b>Treatment Method:</b>	RECYCLE
<b>Storage Method:</b>	METAL DRUMS 0-5 GALLONS
<b>Carcinogen Indicator:</b>	
<b>Hauler:</b>	SAFETY KLEEN
<b>Waste Description:</b>	USED BRAKE FLUID

**WASTE STREAMS GENERATED BY BUSINESS**

<b>Waste Name &amp; Code:</b>	<i>ORGANIC LIQUIDS W/METALS (342)</i>
<b>Inspection Date:</b>	8/18/00
<b>Waste Quantity Present at Inspection:</b>	85
<b>Annual Quantity:</b>	170
<b>Measurement Unit:</b>	GAL
<b>Treatment Method:</b>	RECYCLE
<b>Storage Method:</b>	ABVGR TNK, STEEL 10-1000 G
<b>Carcinogen Indicator:</b>	
<b>Hauler:</b>	SAFETY KLEEN
<b>Waste Description:</b>	USED ANTIFREEZE

**WASTE STREAMS GENERATED BY BUSINESS**

<b>Waste Name &amp; Code:</b>	<i>USED OIL FILTERS (888)</i>
<b>Inspection Date:</b>	8/18/00
<b>Waste Quantity Present at Inspection:</b>	200
<b>Annual Quantity:</b>	400
<b>Measurement Unit:</b>	LBS
<b>Treatment Method:</b>	FILTERS/METAL RECLAI
<b>Storage Method:</b>	METAL DRUMS, 55 GALLONS
<b>Carcinogen Indicator:</b>	
<b>Hauler:</b>	SAFETY KLEEN
<b>Waste Description:</b>	

**WASTE STREAMS GENERATED BY BUSINESS**

<b>Waste Name &amp; Code:</b>	<i>WASTE OIL &amp; MIXED OIL (221)</i>
<b>Inspection Date:</b>	8/18/00

- Continued on next page -

**Environmental FirstSearch**  
**Site Detail Report**

**TARGET SITE:** CANNON ROAD  
 CARLSBAD CA 92009

**JOB:** 4062-02  
 25.5 MI - BLUE ALIGNMENT

**PERMITS SITE**

**SEARCH ID:** 172                      **DIST/DIR:** 0.02 SW                      **MAP ID:** 110

<b>NAME:</b> FEDERAL EXPRESS <b>ADDRESS:</b> 2495 FARADAY AV CARLSBAD CA 92008 SAN DIEGO <b>CONTACT:</b> FEDERAL EXPRESS	<b>REV:</b> 02/06/03 <b>ID1:</b> HE17H38994 <b>ID2:</b> CAL000212497 <b>STATUS:</b> <b>PHONE:</b> (760)602-4700
--	---

**Waste Quantity Present at Inspection:** 300  
**Annual Quantity:** 1000  
**Measurement Unit:** GAL  
**Treatment Method:** RECYCLE  
**Storage Method:** ABVGR TNK,STEEL 10-1000 G  
**Carcinogen Indicator:**  
**Hauler:** SAFETY KLEEN  
**Waste Description:**

**WASTE STREAMS GENERATED BY BUSINESS**

**Waste Name & Code:** ORGANIC SOLIDS (OTHER) (352)  
**Inspection Date:** 8/18/00  
**Waste Quantity Present at Inspection:** 50  
**Annual Quantity:** 100  
**Measurement Unit:** LBS  
**Treatment Method:** INCINERATION  
**Storage Method:** METAL DRUMS 0-5 GALLONS  
**Carcinogen Indicator:**  
**Hauler:** SAFETY KLEEN  
**Waste Description:** USED GAS FILTERS

**VIOLATIONS AT TIME OF INSPECTION**

**Inspection Date:** 8/18/00  
**Violation Item Number:** V001  
**Waste Code:**  
**Type of Violation:** GENERAL VIOLATION  
**Number of Occurrences:** 01  
**Violation Definition:** HAZARDOUS WASTE CONTAINERS ARE MISSING LABELS, ACCUMULATION  
 DATE AND/OR ARE IMPROPERLY LABELED CCR 66262.34

**VIOLATIONS AT TIME OF INSPECTION**

**Inspection Date:** 8/18/00  
**Violation Item Number:** V002  
**Waste Code:**  
**Type of Violation:** GENERAL VIOLATION  
**Number of Occurrences:** 01  
**Violation Definition:** PERSONNEL TRAINING IS NOT ADEQUATE TO ENSURE COMPLIANCE WITH  
 HAZARDOUS WASTES/MATERIALS REGULATIONS CCR 66265.16

**VIOLATIONS AT TIME OF INSPECTION**

**Inspection Date:** 8/18/00  
**Violation Item Number:** V003  
**Waste Code:**  
**Type of Violation:** GENERAL VIOLATION  
**Number of Occurrences:** 01  
**Violation Definition:** BUSINESS PLAN DOES NOT INCLUDE AN ADEQUATE EMPLOYEE TRAINING  
 PROGRAM WITH EMERGENCY NOTIFICATION, MITIGATION & EVACUATION PROCEDURES. HSC25504(C)

**VIOLATIONS AT TIME OF INSPECTION**

**Inspection Date:** 8/18/00  
**Violation Item Number:** V004

- Continued on next page -

***Environmental FirstSearch  
Site Detail Report***

**TARGET SITE:** CANNON ROAD  
CARLSBAD CA 92009

**JOB:** 4062-02  
25.5 MI - BLUE ALIGNMENT

**PERMITS SITE**

**SEARCH ID:** 172                                      **DIST/DIR:** 0.02 SW                                      **MAP ID:** 110

<p><b>NAME:</b> FEDERAL EXPRESS <b>ADDRESS:</b> 2495 FARADAY AV CARLSBAD CA 92008 SAN DIEGO <b>CONTACT:</b> FEDERAL EXPRESS</p>	<p><b>REV:</b> 02/06/03 <b>ID1:</b> HE17H38994 <b>ID2:</b> CAL000212497 <b>STATUS:</b> <b>PHONE:</b> (760)602-4700</p>
---	--

**Waste Code:**  
**Type of Violation:** GENERAL VIOLATION  
**Number of Occurances:** 01  
**Violation Definition:** BUSINESS PLAN DOES NOT HAVE A SITE MAP WHICH PROVIDES ADEQUATE  
INFORMATION FOR EMERGENCY RESPONSE AGENCIES HSC 25509(A)(5)

**DISCLOSURE OF HAZARDOUS MATERIALS STORED AT ESTABLISHMENT**

**Chemical Name:** LUBRICATING OILS, MISC  
**CAS#:** 8002-05-9  
**Annual Quantity:** 1200.00  
**Quantity Stored at One Time:** 400.00  
**Measurement Unit:** GAL  
**Carcinogen Indicator:**  
**Storage Method:** ABVGR TNK, STEEL 10-1000 G  
**Material Data Safety Sheet:**  
**First Hazard Category:** FIRE HAZARD  
**Second Hazard Category:** IMMED HEALTH HAZRD

**DISCLOSURE OF HAZARDOUS MATERIALS STORED AT ESTABLISHMENT**

**Chemical Name:** ETHYLENE GLYCOL, ANTIFREEZE  
**CAS#:** 107-21-1  
**Annual Quantity:** 170.00  
**Quantity Stored at One Time:** 85.00  
**Measurement Unit:** GAL  
**Carcinogen Indicator:**  
**Storage Method:** ABVGR TNK, STEEL 10-1000 G  
**Material Data Safety Sheet:**  
**First Hazard Category:** IMMED HEALTH HAZRD  
**Second Hazard Category:** FIRE HAZARD

## Environmental FirstSearch Site Detail Report

**TARGET SITE:** CANNON ROAD  
CARLSBAD CA 92009

**JOB:** 4062-02  
25.5 MI - BLUE ALIGNMENT

### PERMITS SITE

**SEARCH ID:** 173                                      **DIST/DIR:** 0.12 NE                                      **MAP ID:** 27

<p><b>NAME:</b> ISMECAM <b>ADDRESS:</b> 2440 IMPALA DR CARLSBAD CA 92008 SAN DIEGO <b>CONTACT:</b> ISMECAM</p>	<p><b>REV:</b> 02/06/03 <b>ID1:</b> HE17H10152 <b>ID2:</b> CAL000117506 <b>STATUS:</b> <b>PHONE:</b> (619)931-1153</p>
--	--

**INDUSTRY / FACILITY INFORMATION NAMES**

**Business Description & SIC Code:** *Print Circuit Board*  
**Gas Station:**  
**Fire Department District:**

**PERMIT INFORMATION**

**Permit Number:** *HE17H10152*  
**Inactive / Active Facility Indicator:** *Inactive*  
**Annual Expiration Date:**  
**Status:**  
**Map Code / Business Plan on File:**  
**Business Plan Acceptance Date:** *05/20/1997*

**GENERAL INSPECTION & VIOLATION INFORMATION**

**Inspection Date:** *08/25/1998 0:00:00*  
**Reinspection Date:** *Oct 1999*  
**Inspector Name:** *GOHRES*  
**Notice of Violation Issued:**  
**Delinquent Flag:**  
**Last Update:** *4/21/00*  
**Last Delinquent Letter:**

**PROPERTY OWNER INFORMATION**

**Property Owner Name:**  
**Property Owner Address:** ,

**WASTE STREAMS GENERATED BY BUSINESS**

**Waste Name & Code:** *WASTE OIL & MIXED OIL (221)*  
**Inspection Date:** *8/25/98*  
**Waste Quantity Present at Inspection:** *55*  
**Annual Quantity:** *55*  
**Measurement Unit:** *GAL*  
**Treatment Method:** *RECYCLE*  
**Storage Method:** *METAL DRUMS,55 GALLONS*  
**Carcinogen Indicator:**  
**Hauler:** *AMBERWICK CORP.*  
**Waste Description:** *CUTTING OIL*

**WASTE STREAMS GENERATED BY BUSINESS**

**Waste Name & Code:** *HYDROCARBON SOLVENTS (213)*  
**Inspection Date:** *8/25/98*  
**Waste Quantity Present at Inspection:** *16*  
**Annual Quantity:** *96*  
**Measurement Unit:** *GAL*  
**Treatment Method:** *RECYCLE*  
**Storage Method:** *PROCESSING EQUIPMENT*  
**Carcinogen Indicator:**  
**Hauler:** *SAFETY-KLEEN*  
**Waste Description:** *PARTS WASHER*



## Environmental FirstSearch Site Detail Report

**TARGET SITE:** CANNON ROAD  
CARLSBAD CA 92009

**JOB:** 4062-02  
25.5 MI - BLUE ALIGNMENT

### PERMITS SITE

<b>SEARCH ID:</b> 174	<b>DIST/DIR:</b> 0.01 NW	<b>MAP ID:</b> 111
-----------------------	--------------------------	--------------------

<b>NAME:</b> MAERKLE DAM CHLORINATION STAT	<b>REV:</b> 02/06/03
<b>ADDRESS:</b> 5203 SUNNY CREEK RD CARLSBAD CA 92008 SAN DIEGO	<b>ID1:</b> HE17H33831
<b>CONTACT:</b> CARLSBAD MUNICIPAL WATER DIST	<b>ID2:</b>
	<b>STATUS:</b>
	<b>PHONE:</b> (760)438-2722

#### INDUSTRY / FACILITY INFORMATION NAMES

**Business Description & SIC Code:** *1 Waste Item or 1 Disc*  
**Gas Station:**  
**Fire Department District:**

#### PERMIT INFORMATION

**Permit Number:** *HE17H33831*  
**Inactive / Active Facility Indicator:**  
**Annual Expiration Date:** *Jul 31*  
**Status:**  
**Map Code / Business Plan on File:**  
**Business Plan Acceptance Date:** *08/25/1997*

#### GENERAL INSPECTION & VIOLATION INFORMATION

**Inspection Date:** *06/12/2000 0:00:00*  
**Reinspection Date:** *Jun 2002*  
**Inspector Name:** *CHAIRS*  
**Notice of Violation Issued:**  
**Delinquent Flag:**  
**Last Update:** *7/1/01*  
**Last Delinquent Letter:**

#### PROPERTY OWNER INFORMATION

**Property Owner Name:**  
**Property Owner Address:**

#### VIOLATIONS AT TIME OF INSPECTION

**Inspection Date:** *8/25/97*  
**Violation Item Number:** *V001*  
**Waste Code:**  
**Type of Violation:** *GENERAL VIOLATION*  
**Number of Occurances:** *01*  
**Violation Definition:** *BUSINESS PLAN DOES NOT INCLUDE AN ADEQUATE EMPLOYEE TRAINING PROGRAM WITH EMERGENCY NOTIFICATION, MITIGATION & EVACUATION PROCEDURES. HSC25504(C)*

#### DISCLOSURE OF HAZARDOUS MATERIALS STORED AT ESTABLISHMENT

**Chemical Name:** *CHLORINE*  
**CAS#:** *7782-5-5*  
**Annual Quantity:** *36500.00*  
**Quantity Stored at One Time:** *8000.00*  
**Measurement Unit:** *LBS*  
**Carcinogen Indicator:**  
**Storage Method:** *CYLINDERS*  
**Material Data Safety Sheet:**  
**First Hazard Category:** *IMMED HEALTH HAZRD*  
**Second Hazard Category:** *XTREMLY HAZRDS-GAS*

***Environmental FirstSearch  
Site Detail Report***

**TARGET SITE:** CANNON ROAD  
CARLSBAD CA 92009

**JOB:** 4062-02  
25.5 MI - BLUE ALIGNMENT

PERMITS SITE

**SEARCH ID:** 175

**DIST/DIR:** 0.10 NE

**MAP ID:** 112

**NAME:** MARK C. PINTO  
**ADDRESS:** 5651 PALMER WY  
CARLSBAD CA 92008  
SAN DIEGO

**REV:** 08/06/01  
**ID1:** HE17H35645  
**ID2:**  
**STATUS:**  
**PHONE:** ( ) -

**CONTACT:**

DETAILS NOT AVAILABLE

**Environmental FirstSearch  
Site Detail Report**

**TARGET SITE:** CANNON ROAD  
CARLSBAD CA 92009

**JOB:** 4062-02  
25.5 MI - BLUE ALIGNMENT

**PERMITS SITE**

**SEARCH ID:** 176                      **DIST/DIR:** 0.09 NE                      **MAP ID:** 113

**NAME:** MEC ANALYTICAL SYSTEMS INC                      **REV:** 02/06/03  
**ADDRESS:** 2433 IMPALA DR                      **ID1:** HE17H29340  
CARLSBAD CA 92008                      **ID2:** CAL000161855  
SAN DIEGO                      **STATUS:**  
**CONTACT:** ARTHUR BARNETT                      **PHONE:** (760)931-8081

**INDUSTRY / FACILITY INFORMATION NAMES**

**Business Description & SIC Code:** Testing and Dental Labs  
**Gas Station:**  
**Fire Department District:**

**PERMIT INFORMATION**

**Permit Number:** HE17H29340  
**Inactive / Active Facility Indicator:**  
**Annual Expiration Date:** Aug 31  
**Status:**  
**Map Code / Business Plan on File:**  
**Business Plan Acceptance Date:** 11/15/1999

**GENERAL INSPECTION & VIOLATION INFORMATION**

**Inspection Date:** 10/06/1999 0:00:00  
**Reinspection Date:** Dec 2000  
**Inspector Name:** HENDERSON  
**Notice of Violation Issued:**  
**Delinquent Flag:**  
**Last Update:** 6/3/01  
**Last Delinquent Letter:**

**PROPERTY OWNER INFORMATION**

**Property Owner Name:**  
**Property Owner Address:**

**WASTE STREAMS GENERATED BY BUSINESS**

**Waste Name & Code:** OXYGENATED SOLVENTS (212)  
**Inspection Date:** 10/6/99  
**Waste Quantity Present at Inspection:** 220  
**Annual Quantity:** 50  
**Measurement Unit:** GAL  
**Treatment Method:** RECYCLE  
**Storage Method:** GLASS BOTTLES  
**Carcinogen Indicator:**  
**Hauler:** PACIFIC TREATMENT CORP  
**Waste Description:** ETHYL ALCOHOL

**WASTE STREAMS GENERATED BY BUSINESS**

**Waste Name & Code:** LABORATORY WASTE CHEMICALS (551)  
**Inspection Date:** 10/6/99  
**Waste Quantity Present at Inspection:** 2  
**Annual Quantity:** 2  
**Measurement Unit:** GAL  
**Treatment Method:** INCINERATION  
**Storage Method:** PLASTIC DRUMS 0-5 GALLONS  
**Carcinogen Indicator:**  
**Hauler:** APPROPRIATE TECHNOLOGIES  
**Waste Description:** COPPER SULFATE, CADMIUM CH

- Continued on next page -

***Environmental FirstSearch  
Site Detail Report***

**TARGET SITE:** CANNON ROAD  
CARLSBAD CA 92009

**JOB:** 4062-02  
25.5 MI - BLUE ALIGNMENT

**PERMITS SITE**

**SEARCH ID:** 176                      **DIST/DIR:** 0.09 NE                      **MAP ID:** 113

<b>NAME:</b>	MEC ANALYTICAL SYSTEMS INC	<b>REV:</b>	02/06/03
<b>ADDRESS:</b>	2433 IMPALA DR CARLSBAD CA 92008 SAN DIEGO	<b>ID1:</b>	HE17H29340
<b>CONTACT:</b>	ARTHUR BARNETT	<b>ID2:</b>	CAL000161855
		<b>STATUS:</b>	
		<b>PHONE:</b>	(760)931-8081

**WASTE STREAMS GENERATED BY BUSINESS**

**Waste Name & Code:** UNSPECIFIED ALKALINE SOL N (123)  
**Inspection Date:** 10/6/99  
**Waste Quantity Present at Inspection:** 30  
**Annual Quantity:** 30  
**Measurement Unit:** GAL  
**Treatment Method:** UNKNOWN  
**Storage Method:** METAL DRUMS,30 GALLONS  
**Carcinogen Indicator:**  
**Hauler:** APPROPRIATE TECHNOLOGIES  
**Waste Description:** LAB PACK CHEMS

**VIOLATIONS AT TIME OF INSPECTION**

**Inspection Date:** 10/21/96  
**Violation Item Number:** V001  
**Waste Code:**  
**Type of Violation:** GENERAL VIOLATION  
**Number of Occurances:** 01  
**Violation Definition:** BUSINESS PLAN WAS NOT AMENDED WITHIN 30 DAYS FOR A 100% QUANTITY  
*IN- CREASE,NEW DISCLOSABLE MATERIALS OR A CHANGE IN BUSINESS INFO.HSC 25505*

**VIOLATIONS AT TIME OF INSPECTION**

**Inspection Date:** 10/6/99  
**Violation Item Number:** V001  
**Waste Code:**  
**Type of Violation:** GENERAL VIOLATION  
**Number of Occurances:** 01  
**Violation Definition:** HAZARDOUS MATERIALS HAVE NOT BEEN ADEQUATELY LABELED WITHIN 10  
*DAYS AND ARE NOW DECLARED HAZARDOUS WASTE HSC 25124(E)*

**VIOLATIONS AT TIME OF INSPECTION**

**Inspection Date:** 10/6/99  
**Violation Item Number:** V002  
**Waste Code:**  
**Type of Violation:** GENERAL VIOLATION  
**Number of Occurances:** 02  
**Violation Definition:** BUSINESS PLAN WAS NOT AMENDED WITHIN 30 DAYS FOR A 100% QUANTITY  
*IN- CREASE,NEW DISCLOSABLE MATERIALS OR A CHANGE IN BUSINESS INFO.HSC 25505*

**VIOLATIONS AT TIME OF INSPECTION**

**Inspection Date:** 10/6/99  
**Violation Item Number:** V003  
**Waste Code:**  
**Type of Violation:** GENERAL VIOLATION  
**Number of Occurances:** 01  
**Violation Definition:** PERSONNEL TRAINING RECORDS NOT AVAILABLE TO SHOW THAT PERSONNEL  
*HAVE RECEIVED INITIAL AND ANNUAL REFRESHER TRAINING. CCR 2732(B)*

**VIOLATIONS AT TIME OF INSPECTION**

**Inspection Date:** 12/1/97  
**Violation Item Number:** V001

**- Continued on next page -**

# Environmental FirstSearch Site Detail Report

**TARGET SITE:** CANNON ROAD  
CARLSBAD CA 92009

**JOB:** 4062-02  
25.5 MI - BLUE ALIGNMENT

## PERMITS SITE

**SEARCH ID:** 176                              **DIST/DIR:** 0.09 NE                              **MAP ID:** 113

<p><b>NAME:</b> MEC ANALYTICAL SYSTEMS INC  <b>ADDRESS:</b> 2433 IMPALA DR  CARLSBAD CA 92008  SAN DIEGO  <b>CONTACT:</b> ARTHUR BARNETT</p>	<p><b>REV:</b> 02/06/03  <b>ID1:</b> HE17H29340  <b>ID2:</b> CAL000161855  <b>STATUS:</b>  <b>PHONE:</b> (760)931-8081</p>
--	--

**Waste Code:**  
**Type of Violation:** GENERAL VIOLATION  
**Number of Occurances:** 02  
**Violation Definition:** HAZARDOUS WASTE CONTAINERS ARE MISSING LABELS, ACCUMULATION  
DATE AND/OR ARE IMPROPERLY LABELED CCR 66262.34

**DISCLOSURE OF HAZARDOUS MATERIALS STORED AT ESTABLISHMENT**

**Chemical Name:** FORMALDEHYDE  
**CAS#:** 50-00-0  
**Annual Quantity:** 110.00  
**Quantity Stored at One Time:** 55.00  
**Measurement Unit:** GAL  
**Carcinogen Indicator:**  
**Storage Method:** PLASTIC DRUMS,55 GALLONS  
**Material Data Safety Sheet:**  
**First Hazard Category:** DELAYD HLTH HAZARD  
**Second Hazard Category:** IMMED HEALTH HAZRD

**DISCLOSURE OF HAZARDOUS MATERIALS STORED AT ESTABLISHMENT**

**Chemical Name:** ETHYL ALCOHOL  
**CAS#:** 64-17-5  
**Annual Quantity:** 110.00  
**Quantity Stored at One Time:** 55.00  
**Measurement Unit:** GAL  
**Carcinogen Indicator:**  
**Storage Method:** METAL DRUMS,55 GALLONS  
**Material Data Safety Sheet:**  
**First Hazard Category:** FIRE HAZARD  
**Second Hazard Category:** SUDDN RLSE OF PRES

**DISCLOSURE OF HAZARDOUS MATERIALS STORED AT ESTABLISHMENT**

**Chemical Name:** OXYGEN GAS & OXYGEN MIX  
**CAS#:** 7782-44-7  
**Annual Quantity:** 1344.00  
**Quantity Stored at One Time:** 672.00  
**Measurement Unit:** CFT  
**Carcinogen Indicator:**  
**Storage Method:** CYLINDERS  
**Material Data Safety Sheet:**  
**First Hazard Category:** SUDDN RLSE OF PRES  
**Second Hazard Category:**

**Environmental FirstSearch  
Site Detail Report**

**TARGET SITE:** CANNON ROAD  
CARLSBAD CA 92009

**JOB:** 4062-02  
25.5 MI - BLUE ALIGNMENT

PERMITS SITE

<b>SEARCH ID:</b> 177	<b>DIST/DIR:</b> 0.09 NE	<b>MAP ID:</b> 114
-----------------------	--------------------------	--------------------

<b>NAME:</b> QUALITY ASSURANCE MFG INC	<b>REV:</b> 02/06/03
<b>ADDRESS:</b> 2431 IMPALA DR CARLSBAD CA 92008	<b>ID1:</b> HE17H28912
SAN DIEGO	<b>ID2:</b> CAL000050787
<b>CONTACT:</b> MARK MEDDOCK	<b>STATUS:</b>
	<b>PHONE:</b> (619)931-6550

**INDUSTRY / FACILITY INFORMATION NAMES**

**Business Description & SIC Code:** Machine Shops 3714  
**Gas Station:**  
**Fire Department District:**

**PERMIT INFORMATION**

**Permit Number:** HE17H28912  
**Inactive / Active Facility Indicator:** Inactive  
**Annual Expiration Date:** Jun 30  
**Status:**  
**Map Code / Business Plan on File:**  
**Business Plan Acceptance Date:** 09/18/1995

**GENERAL INSPECTION & VIOLATION INFORMATION**

**Inspection Date:** 09/13/1995 0:00:00  
**Reinspection Date:** Sep 1996  
**Inspector Name:** WING  
**Notice of Violation Issued:**  
**Delinquent Flag:**  
**Last Update:** 7/24/98  
**Last Delinquent Letter:** 08/03/1995 0:00:00

**PROPERTY OWNER INFORMATION**

**Property Owner Name:**  
**Property Owner Address:**

**WASTE STREAMS GENERATED BY BUSINESS**

**Waste Name & Code:** WASTE OIL & MIXED OIL (221)  
**Inspection Date:** 9/13/95  
**Waste Quantity Present at Inspection:** 55  
**Annual Quantity:** 25  
**Measurement Unit:** GAL  
**Treatment Method:** RECYCLE  
**Storage Method:** METAL DRUMS,55 GALLONS  
**Carcinogen Indicator:**  
**Hauler:** A & S METAL RECYCLING  
**Waste Description:** WASTE CUTTING OIL

**Environmental FirstSearch**  
**Site Detail Report**

**TARGET SITE:** CANNON ROAD  
CARLSBAD CA 92009

**JOB:** 4062-02  
25.5 MI - BLUE ALIGNMENT

**PERMITS SITE**

**SEARCH ID:** 178                                      **DIST/DIR:** 0.12 NE                                      **MAP ID:** 115

<b>NAME:</b> SHERWOOD DAVIS & GECK	<b>REV:</b> 02/06/03
<b>ADDRESS:</b> 2443 IMPALA DR	<b>ID1:</b> HE17H35628
CARLSBAD CA 92008	<b>ID2:</b> CAL000142449
SAN DIEGO	<b>STATUS:</b>
<b>CONTACT:</b> SHERWOOD DAVIS & GECK	<b>PHONE:</b> (619)931-1236

**INDUSTRY / FACILITY INFORMATION NAMES**

**Business Description & SIC Code:** Biomedical or Biotech  
**Gas Station:**  
**Fire Department District:**

**PERMIT INFORMATION**

**Permit Number:** HE17H35628  
**Inactive / Active Facility Indicator:** Inactive  
**Annual Expiration Date:** Nov 30  
**Status:**  
**Map Code / Business Plan on File:**  
**Business Plan Acceptance Date:** 09/08/1997

**GENERAL INSPECTION & VIOLATION INFORMATION**

**Inspection Date:** 09/08/1997 0:00:00  
**Reinspection Date:** Nov 1998  
**Inspector Name:** CHAIRS  
**Notice of Violation Issued:**  
**Delinquent Flag:**  
**Last Update:** 3/19/99  
**Last Delinquent Letter:** 02/09/1999 0:00:00

**PROPERTY OWNER INFORMATION**

**Property Owner Name:**  
**Property Owner Address:**

**WASTE STREAMS GENERATED BY BUSINESS**

**Waste Name & Code:** INORGANIC SOLID WASTE (OTHER) (181)  
**Inspection Date:** 9/8/97  
**Waste Quantity Present at Inspection:** 50  
**Annual Quantity:** 50  
**Measurement Unit:** LBS  
**Treatment Method:** INCINERATION  
**Storage Method:** PLASTIC DRUMS 6-110 GALLONS  
**Carcinogen Indicator:**  
**Hauler:** LAIDLAW ENVIR. SERV., OF  
**Waste Description:** 9 V ALKALINE BATTERIES

**WASTE STREAMS GENERATED BY BUSINESS**

**Waste Name & Code:** INORGANIC SOLID WASTE (OTHER) (181)  
**Inspection Date:** 9/8/97  
**Waste Quantity Present at Inspection:** 450  
**Annual Quantity:** 450  
**Measurement Unit:** LBS  
**Treatment Method:** INCINERATION  
**Storage Method:** METAL DRUMS,55 GALLONS  
**Carcinogen Indicator:**  
**Hauler:** LAIDLAW ENVIR. SERV., OF  
**Waste Description:** Q-TIP, WIPES, W/ACTN, LED

***Environmental FirstSearch  
Site Detail Report***

**TARGET SITE:** CANNON ROAD  
CARLSBAD CA 92009

**JOB:** 4062-02  
25.5 MI - BLUE ALIGNMENT

PERMITS SITE

**SEARCH ID:** 179                      **DIST/DIR:** 0.10 NW                      **MAP ID:** 116

<b>NAME:</b> KATO FARM	<b>REV:</b> 08/06/01
<b>ADDRESS:</b> 3250 SUNNY CREEK RD	<b>ID1:</b> HE17H99154
CARLSBAD CA 92008	<b>ID2:</b>
SAN DIEGO	<b>STATUS:</b>
<b>CONTACT:</b> 6194318397	<b>PHONE:</b> (619)980-3546

DETAILS NOT AVAILABLE



**Environmental FirstSearch**  
**Site Detail Report**

**TARGET SITE:** CANNON ROAD  
CARLSBAD CA 92009

**JOB:** 4062-02  
25.5 MI - BLUE ALIGNMENT

PERMITS SITE

**SEARCH ID:** 180                                      **DIST/DIR:** 0.02 NW                                      **MAP ID:** 117

<b>NAME:</b> VERIZON SQUIRES DAM	<b>REV:</b> 02/06/03
<b>ADDRESS:</b> 5220 SUNNY CREEK RD	<b>ID1:</b> HE17H33118
CARLSBAD CA 92008	<b>ID2:</b>
SAN DIEGO	<b>STATUS:</b>
<b>CONTACT:</b> VERIZON WIRELESS	<b>PHONE:</b> (858)467-6281

**INDUSTRY / FACILITY INFORMATION NAMES**

**Business Description & SIC Code:** *Public Utilities*  
**Gas Station:**  
**Fire Department District:**

**PERMIT INFORMATION**

**Permit Number:** *HE17H33118*  
**Inactive / Active Facility Indicator:**  
**Annual Expiration Date:** *Dec 31*  
**Status:**  
**Map Code / Business Plan on File:**  
**Business Plan Acceptance Date:** *02/21/1997*

**GENERAL INSPECTION & VIOLATION INFORMATION**

**Inspection Date:** *07/30/1997 0:00:00*  
**Reinspection Date:** *Sep 1998*  
**Inspector Name:** *CHAIRS*  
**Notice of Violation Issued:**  
**Delinquent Flag:**  
**Last Update:** *7/22/01*  
**Last Delinquent Letter:**

**PROPERTY OWNER INFORMATION**

**Property Owner Name:**  
**Property Owner Address:**

**DISCLOSURE OF HAZARDOUS MATERIALS STORED AT ESTABLISHMENT**

**Chemical Name:** *SULFURIC ACID IN 12 BATTERIES*  
**CAS#:** *7664-93-9*  
**Annual Quantity:** *114.00*  
**Quantity Stored at One Time:** *114.00*  
**Measurement Unit:** *GAL*  
**Carcinogen Indicator:**  
**Storage Method:** *PROCESSING EQUIPMENT*  
**Material Data Safety Sheet:**  
**First Hazard Category:** *IMMED HEALTH HAZRD*  
**Second Hazard Category:**

**DISCLOSURE OF HAZARDOUS MATERIALS STORED AT ESTABLISHMENT**

**Chemical Name:** *DIESEL FUEL*  
**CAS#:** *68476-34-6*  
**Annual Quantity:** *300.00*  
**Quantity Stored at One Time:** *150.00*  
**Measurement Unit:** *GAL*  
**Carcinogen Indicator:**  
**Storage Method:** *PROCESSING EQUIPMENT*  
**Material Data Safety Sheet:**  
**First Hazard Category:** *FIRE HAZARD*  
**Second Hazard Category:** *IMMED HEALTH HAZRD*

***Environmental FirstSearch  
Site Detail Report***

**TARGET SITE:** CANNON ROAD  
CARLSBAD CA 92009

**JOB:** 4062-02  
25.5 MI - BLUE ALIGNMENT

PERMITS SITE

<b>SEARCH ID:</b> 181	<b>DIST/DIR:</b> 0.12 NW	<b>MAP ID:</b> 118
-----------------------	--------------------------	--------------------

<b>NAME:</b> CARLSBAD MUNICIPAL WATER DIST	<b>REV:</b> 08/06/01
<b>ADDRESS:</b> 5208 SUNNY CREEK RD CARLSBAD CA 92008 SAN DIEGO	<b>ID1:</b> HE17H33435
<b>CONTACT:</b>	<b>ID2:</b>
	<b>STATUS:</b>
	<b>PHONE:</b> (619)438-3367

DETAILS NOT AVAILABLE

**Environmental FirstSearch  
Site Detail Report**

**TARGET SITE:** CANNON ROAD  
CARLSBAD CA 92009

**JOB:** 4062-02  
25.5 MI - BLUE ALIGNMENT

**PERMITS SITE**

**SEARCH ID:** 182                      **DIST/DIR:** 0.00 --                      **MAP ID:** 119

<b>NAME:</b>	SHADOWRIDGE ORTHODONTICS	<b>REV:</b>	02/06/03
<b>ADDRESS:</b>	1950 SHADOWRIDGE DR	<b>ID1:</b>	HE17H54014
	VISTA CA 92083	<b>ID2:</b>	
	SAN DIEGO	<b>STATUS:</b>	
<b>CONTACT:</b>	DR JERROLD HENNES DDS MSD	<b>PHONE:</b>	(858)598-1707

**INDUSTRY / FACILITY INFORMATION NAMES**

**Business Description & SIC Code:** Small Qty Med Waste Gen  
**Gas Station:**  
**Fire Department District:** Vista FD

**PERMIT INFORMATION**

**Permit Number:** HE17H54014  
**Inactive / Active Facility Indicator:**  
**Annual Expiration Date:** Jul 31  
**Status:**  
**Map Code / Business Plan on File:**  
**Business Plan Acceptance Date:**

**GENERAL INSPECTION & VIOLATION INFORMATION**

**Inspection Date:** 05/05/1998 0:00:00  
**Reinspection Date:** May 2001  
**Inspector Name:** WALSH  
**Notice of Violation Issued:**  
**Delinquent Flag:**  
**Last Update:** 5/27/01  
**Last Delinquent Letter:** 09/06/1997 0:00:00

**PROPERTY OWNER INFORMATION**

**Property Owner Name:**  
**Property Owner Address:** ,

**WASTE STREAMS GENERATED BY BUSINESS**

**Waste Name & Code:** INFECTIOUS WASTE, SHARPS (902)  
**Inspection Date:** 5/5/98  
**Waste Quantity Present at Inspection:** 2  
**Annual Quantity:** 8  
**Measurement Unit:** LBS  
**Treatment Method:** AUTOCLAVE  
**Storage Method:** PLASTIC DRUMS 0-5 GALLONS  
**Carcinogen Indicator:**  
**Hauler:** UNREGISTERED HAZ WST HAUL  
**Waste Description:** SHARPS-MAIL

**VIOLATIONS AT TIME OF INSPECTION**

**Inspection Date:** 5/5/98  
**Violation Item Number:** V001  
**Waste Code:**  
**Type of Violation:** GENERAL VIOLATION  
**Number of Occurances:** 01  
**Violation Definition:** MEDICAL WASTE MGMT. PLAN HAS NOT BEEN SUBMITTED TO COUNTY  
**HMMD (ANNUAL REQUIREMENT) 68.1206 AND 117935**

# Environmental FirstSearch Site Detail Report

**TARGET SITE:** CANNON ROAD  
CARLSBAD CA 92009

**JOB:** 4062-02  
25.5 MI - BLUE ALIGNMENT

## PERMITS SITE

**SEARCH ID:** 183                      **DIST/DIR:** 0.10 NW                      **MAP ID:** 29

<b>NAME:</b> DENTISTRY 2000	<b>REV:</b> 02/06/03
<b>ADDRESS:</b> 3529 CANNON RD	<b>ID1:</b> HE17H54490
OCEANSIDE CA 92056	<b>ID2:</b>
SAN DIEGO	<b>STATUS:</b>
<b>CONTACT:</b> DR. ALI ASSADIAN	<b>PHONE:</b> (760)945-7000

### INDUSTRY / FACILITY INFORMATION NAMES

**Business Description & SIC Code:** *Small Qty Med Waste Gen*  
**Gas Station:**  
**Fire Department District:** *Oceanside FD*

### PERMIT INFORMATION

**Permit Number:** *HE17H54490*  
**Inactive / Active Facility Indicator:**  
**Annual Expiration Date:** *Aug 31*  
**Status:**  
**Map Code / Business Plan on File:**  
**Business Plan Acceptance Date:**

### GENERAL INSPECTION & VIOLATION INFORMATION

**Inspection Date:** *09/22/1999 0:00:00*  
**Reinspection Date:** *Sep 2002*  
**Inspector Name:** *WIRSCHEM*  
**Notice of Violation Issued:**  
**Delinquent Flag:**  
**Last Update:** *6/3/01*  
**Last Delinquent Letter:**

### PROPERTY OWNER INFORMATION

**Property Owner Name:**  
**Property Owner Address:**

### WASTE STREAMS GENERATED BY BUSINESS

**Waste Name & Code:** *INFECTIOUS WASTE, SHARPS (902)*  
**Inspection Date:** *9/22/99*  
**Waste Quantity Present at Inspection:** *10*  
**Annual Quantity:** *20*  
**Measurement Unit:** *LBS*  
**Treatment Method:** *DISINFECTION/ENCAPSU*  
**Storage Method:** *PLASTIC DRUMS 0-5 GALLONS*  
**Carcinogen Indicator:**  
**Hauler:** *NO HAULER*  
**Waste Description:** *ISOLYZER*

### WASTE STREAMS GENERATED BY BUSINESS

**Waste Name & Code:** *INFECTIOUS WASTE, GENERAL (901)*  
**Inspection Date:** *9/22/99*  
**Waste Quantity Present at Inspection:** *2*  
**Annual Quantity:** *6*  
**Measurement Unit:** *LBS*  
**Treatment Method:** *AUTOCLAVE*  
**Storage Method:** *BAGS: BRLAP, CLOTH, PAPER, PLSTIC*  
**Carcinogen Indicator:**  
**Hauler:** *NO HAULER*  
**Waste Description:** *RED BAGS AUTOCLAVED ONSIT*

- Continued on next page -

**Environmental FirstSearch  
Site Detail Report**

**TARGET SITE:** CANNON ROAD  
CARLSBAD CA 92009

**JOB:** 4062-02  
25.5 MI - BLUE ALIGNMENT

PERMITS SITE

**SEARCH ID:** 183                      **DIST/DIR:** 0.10 NW                      **MAP ID:** 29

<b>NAME:</b> DENTISTRY 2000	<b>REV:</b> 02/06/03
<b>ADDRESS:</b> 3529 CANNON RD	<b>ID1:</b> HE17H54490
OCEANSIDE CA 92056	<b>ID2:</b>
SAN DIEGO	<b>STATUS:</b>
<b>CONTACT:</b> DR. ALI ASSADIAN	<b>PHONE:</b> (760)945-7000

**WASTE STREAMS GENERATED BY BUSINESS**

<b>Waste Name &amp; Code:</b>	PHOTOCHEM/PHOTOPROC WASTE (541)
<b>Inspection Date:</b>	9/22/99
<b>Waste Quantity Present at Inspection:</b>	5
<b>Annual Quantity:</b>	10
<b>Measurement Unit:</b>	LBS
<b>Treatment Method:</b>	RECYCLE
<b>Storage Method:</b>	PROCESSING EQUIPMENT
<b>Carcinogen Indicator:</b>	
<b>Hauler:</b>	SAFETY KLEEN
<b>Waste Description:</b>	NO PICKUP YET

**VIOLATIONS AT TIME OF INSPECTION**

<b>Inspection Date:</b>	9/22/99
<b>Violation Item Number:</b>	V001
<b>Waste Code:</b>	
<b>Type of Violation:</b>	GENERAL VIOLATION
<b>Number of Occurances:</b>	01
<b>Violation Definition:</b>	GENERATOR DID NOT HAVE STANDARDIZED WRITTEN OPERATING PROCEDURES FOR A STEAM STERILIZER AVAILABLE ONSITE. 118215

**VIOLATIONS AT TIME OF INSPECTION**

<b>Inspection Date:</b>	9/22/99
<b>Violation Item Number:</b>	V002
<b>Waste Code:</b>	
<b>Type of Violation:</b>	GENERAL VIOLATION
<b>Number of Occurances:</b>	01
<b>Violation Definition:</b>	DID NOT HAVE RECORDING THERMOMETER CHECKED FOR CALIBRATION ANNUALLY. 118215

**VIOLATIONS AT TIME OF INSPECTION**

<b>Inspection Date:</b>	9/22/99
<b>Violation Item Number:</b>	V003
<b>Waste Code:</b>	
<b>Type of Violation:</b>	GENERAL VIOLATION
<b>Number of Occurances:</b>	01
<b>Violation Definition:</b>	GENERATOR DID NOT MAINTAIN RECORDS OF THERMOMETER CALIBRATION CHECKS FOR AT LEAST 3 YEARS. 118215

**VIOLATIONS AT TIME OF INSPECTION**

<b>Inspection Date:</b>	9/22/99
<b>Violation Item Number:</b>	V004
<b>Waste Code:</b>	
<b>Type of Violation:</b>	GENERAL VIOLATION
<b>Number of Occurances:</b>	01
<b>Violation Definition:</b>	OPERATOR DID NOT USE HEAT-SENSITIVE TAPE OR OTHER APPROVED METHOD FOR EACH LOAD OF MEDICAL WASTE TREATED ONSITE. 118215

**VIOLATIONS AT TIME OF INSPECTION**

<b>Inspection Date:</b>	9/22/99
<b>Violation Item Number:</b>	V005

- Continued on next page -

**Environmental FirstSearch  
Site Detail Report**

**TARGET SITE:** CANNON ROAD  
CARLSBAD CA 92009

**JOB:** 4062-02  
25.5 MI - BLUE ALIGNMENT

PERMITS SITE

**SEARCH ID:** 183

**DIST/DIR:** 0.10 NW

**MAP ID:** 29

**NAME:** DENTISTRY 2000  
**ADDRESS:** 3529 CANNON RD  
OCEANSIDE CA 92056  
SAN DIEGO  
**CONTACT:** DR. ALI ASSADIAN

**REV:** 02/06/03  
**ID1:** HE17H54490  
**ID2:**  
**STATUS:**  
**PHONE:** (760)945-7000

**Waste Code:**

**Type of Violation:** GENERAL VIOLATION  
**Number of Occurances:** 01  
**Violation Definition:** NEED TO USE A BIOLOGICAL INDICATOR OR OTHER APPROVED METHOD AT  
LEAST ONCE A MONTH TO CONFIRM PROPER DISINFECTION CONDITIONS. 118215

**VIOLATIONS AT TIME OF INSPECTION**

**Inspection Date:** 9/22/99  
**Violation Item Number:** V006  
**Waste Code:**  
**Type of Violation:** GENERAL VIOLATION  
**Number of Occurances:** 01  
**Violation Definition:** GENERATOR HAS NOT MAINTAINED WASTE DISPOSAL RECORDS. E.G.  
MANIFESTS/MILK-RUN RECEIPTS..ONSITE FOR 3 YRS. 66262.40

*Environmental FirstSearch  
Site Detail Report*

**TARGET SITE:** CANNON ROAD  
CARLSBAD CA 92009

**JOB:** 4062-02  
25.5 MI - BLUE ALIGNMENT

**PERMITS SITE**

**SEARCH ID:** 184                                      **DIST/DIR:** 0.10 NW                                      **MAP ID:** 29

<b>NAME:</b>	MAX CLEANERS	<b>REV:</b>	02/06/03
<b>ADDRESS:</b>	3529 CANNON RD	<b>ID1:</b>	HE17H32777
	OCEANSIDE CA 92056	<b>ID2:</b>	CAL000248100
	SAN DIEGO	<b>STATUS:</b>	
<b>CONTACT:</b>	JOY & IRENE, INC	<b>PHONE:</b>	(760)630-3017

**INDUSTRY / FACILITY INFORMATION NAMES**

**Business Description & SIC Code:** *Dry Cleaning Shops 7336*  
**Gas Station:**  
**Fire Department District:** *Oceanside FD*

**PERMIT INFORMATION**

**Permit Number:** *HE17H32777*  
**Inactive / Active Facility Indicator:**  
**Annual Expiration Date:** *Mar 31*  
**Status:**  
**Map Code / Business Plan on File:**  
**Business Plan Acceptance Date:** *02/08/1999*

**GENERAL INSPECTION & VIOLATION INFORMATION**

**Inspection Date:** *06/25/2001 0:00:00*  
**Reinspection Date:** *Aug 2002*  
**Inspector Name:** *SEDGHI*  
**Notice of Violation Issued:**  
**Delinquent Flag:**  
**Last Update:** *7/8/01*  
**Last Delinquent Letter:** *03/04/1998 0:00:00*

**PROPERTY OWNER INFORMATION**

**Property Owner Name:**  
**Property Owner Address:**

**WASTE STREAMS GENERATED BY BUSINESS**

**Waste Name & Code:** *STILL BOTTOMS W/HALOG ORGANICS (251)*  
**Inspection Date:** *6/25/01*  
**Waste Quantity Present at Inspection:** *195*  
**Annual Quantity:** *195*  
**Measurement Unit:** *LBS*  
**Treatment Method:** *RECYCLE*  
**Storage Method:** *METAL DRUMS 6-110 GALLONS*  
**Carcinogen Indicator:**  
**Hauler:** *SAFETY-KLEEN*  
**Waste Description:** *PERC STILL BOTTOMS*

**WASTE STREAMS GENERATED BY BUSINESS**

**Waste Name & Code:** *ORGANIC SOLIDS WITH HALOGENS (351)*  
**Inspection Date:** *6/25/01*  
**Waste Quantity Present at Inspection:** *180*  
**Annual Quantity:** *340*  
**Measurement Unit:** *LBS*  
**Treatment Method:** *RECYCLE*  
**Storage Method:** *METAL DRUMS 6-110 GALLONS*  
**Carcinogen Indicator:**  
**Hauler:** *UNKNOWN HAZ WST HAULER*  
**Waste Description:** *FILTERS*

*- Continued on next page -*

**Environmental FirstSearch**  
**Site Detail Report**

**TARGET SITE:** CANNON ROAD  
CARLSBAD CA 92009

**JOB:** 4062-02  
25.5 MI - BLUE ALIGNMENT

PERMITS SITE

**SEARCH ID:** 184                                      **DIST/DIR:** 0.10 NW                                      **MAP ID:** 29

<b>NAME:</b>	MAX CLEANERS	<b>REV:</b>	02/06/03
<b>ADDRESS:</b>	3529 CANNON RD OCEANSIDE CA 92056 SAN DIEGO	<b>ID1:</b>	HE17H32777
<b>CONTACT:</b>	JOY & IRENE, INC	<b>ID2:</b>	CAL000248100
		<b>STATUS:</b>	
		<b>PHONE:</b>	(760)630-3017

**VIOLATIONS AT TIME OF INSPECTION**

**Inspection Date:** 1/7/99  
**Violation Item Number:** V001  
**Waste Code:**  
**Type of Violation:** GENERAL VIOLATION  
**Number of Occurances:** 01  
**Violation Definition:** GENERATOR OF HAZARDOUS WASTE HAS NOT OBTAINED AN EPA  
*IDENTIFICATION NUMBER*                                      CCR 66262.12

**VIOLATIONS AT TIME OF INSPECTION**

**Inspection Date:** 1/7/99  
**Violation Item Number:** V002  
**Waste Code:**  
**Type of Violation:** GENERAL VIOLATION  
**Number of Occurances:** 01  
**Violation Definition:** DISPOSAL OR CAUSING THE DISPOSAL OF HAZARDOUS WASTE TO AN  
*UNAUTHORIZED POINT(GROUND, STORM DRAIN, SEWER SYSTEM, TRASH OR AIR) HSC 25189.5*

**VIOLATIONS AT TIME OF INSPECTION**

**Inspection Date:** 1/7/99  
**Violation Item Number:** V003  
**Waste Code:**  
**Type of Violation:** GENERAL VIOLATION  
**Number of Occurances:** 02  
**Violation Definition:** PERSONNEL TRAINING RECORDS ARE INADEQUATE TO DOCUMENT  
*COMPLIANCE WITH REQUIREMENTS FOR CURRENT AND FORMER EMPLOYEES*                                      CCR 66265.16

**VIOLATIONS AT TIME OF INSPECTION**

**Inspection Date:** 1/7/99  
**Violation Item Number:** V004  
**Waste Code:**  
**Type of Violation:** GENERAL VIOLATION  
**Number of Occurances:** 02  
**Violation Definition:** HAZARDOUS MATERIALS HANDLER HAS NOT ESTABLISHED/IMPLEMENTED A  
*BUSINESS PLAN*                                      HSC 25503.5

**VIOLATIONS AT TIME OF INSPECTION**

**Inspection Date:** 1/7/99  
**Violation Item Number:** V005  
**Waste Code:**  
**Type of Violation:** GENERAL VIOLATION  
**Number of Occurances:** 01  
**Violation Definition:** PERSONNEL TRAINING RECORDS NOT AVAILABLE TO SHOW THAT PERSONNEL  
*HAVE RECEIVED INITIAL AND ANNUAL REFRESHER TRAINING.*                                      CCR 2732(B)

**VIOLATIONS AT TIME OF INSPECTION**

**Inspection Date:** 3/16/00  
**Violation Item Number:** V001  
**Waste Code:**  
**Type of Violation:** GENERAL VIOLATION  
**Number of Occurances:** 01

- Continued on next page -



***Environmental FirstSearch  
Site Detail Report***

**TARGET SITE:** CANNON ROAD  
CARLSBAD CA 92009

**JOB:** 4062-02  
25.5 MI - BLUE ALIGNMENT

**PERMITS SITE**

**SEARCH ID:** 184

**DIST/DIR:** 0.10 NW

**MAP ID:** 29

**NAME:** MAX CLEANERS  
**ADDRESS:** 3529 CANNON RD  
OCEANSIDE CA 92056  
SAN DIEGO  
**CONTACT:** JOY & IRENE, INC

**REV:** 02/06/03  
**ID1:** HE17H32777  
**ID2:** CAL000248100  
**STATUS:**  
**PHONE:** (760)630-3017

**Violation Definition:** *GENERATOR OF HAZARDOUS WASTE HAS NOT COMPLETED THE HAZARDOUS  
WASTE MANIFEST WITH ALL INFORMATION REQUIRED CCR 66262.23(A)*

**VIOLATIONS AT TIME OF INSPECTION**

**Inspection Date:** 3/16/00

**Violation Item Number:** V002

**Waste Code:**

**Type of Violation:** *GENERAL VIOLATION*

**Number of Occurances:** 02

**Violation Definition:** *PERSONNEL TRAINING RECORDS NOT AVAILABLE TO SHOW THAT PERSONNEL  
HAVE RECEIVED INITIAL AND ANNUAL REFRESHER TRAINING. CCR 2732(B)*

**DISCLOSURE OF HAZARDOUS MATERIALS STORED AT ESTABLISHMENT**

**Chemical Name:** *PERCHLOROETHYLENE OR TETRACHLOROETHYLENE*

**CAS#:** 127-18-4

**Annual Quantity:** 80.00

**Quantity Stored at One Time:** 80.00

**Measurement Unit:** GAL

**Carcinogen Indicator:**

**Storage Method:** *PROCESSING EQUIPMENT*

**Material Data Safety Sheet:**

**First Hazard Category:** *IMMED HEALTH HAZRD*

**Second Hazard Category:** *DELAYD HLTH HAZARD*

***Environmental FirstSearch  
Site Detail Report***

**TARGET SITE:** CANNON ROAD  
CARLSBAD CA 92009

**JOB:** 4062-02  
25.5 MI - BLUE ALIGNMENT

PERMITS SITE

**SEARCH ID:** 185 **DIST/DIR:** 0.01 SW **MAP ID:** 30

<b>NAME:</b>	ALLISON X RAY COMPANY	<b>REV:</b>	02/06/03
<b>ADDRESS:</b>	950 S MELROSE DR VISTA CA 92083 SAN DIEGO	<b>ID1:</b>	HE17H22082
<b>CONTACT:</b>	MELFORD B ALLISON	<b>ID2:</b>	CAD982512386
		<b>STATUS:</b>	
		<b>PHONE:</b>	(619)726-6560

**INDUSTRY / FACILITY INFORMATION NAMES**

**Business Description & SIC Code:** *Photo Developing Serv 5999*  
**Gas Station:**  
**Fire Department District:** *Vista FD*

**PERMIT INFORMATION**

**Permit Number:** *HE17H22082*  
**Inactive / Active Facility Indicator:** *Inactive*  
**Annual Expiration Date:** *Jun 30*  
**Status:**  
**Map Code / Business Plan on File:**  
**Business Plan Acceptance Date:** *08/07/1997*

**GENERAL INSPECTION & VIOLATION INFORMATION**

**Inspection Date:** *08/01/1997 0:00:00*  
**Reinspection Date:** *Oct 1998*  
**Inspector Name:** *FRIEDMAN*  
**Notice of Violation Issued:**  
**Delinquent Flag:**  
**Last Update:** *12/30/98*  
**Last Delinquent Letter:**

**PROPERTY OWNER INFORMATION**

**Property Owner Name:**  
**Property Owner Address:** ,

**WASTE STREAMS GENERATED BY BUSINESS**

**Waste Name & Code:** *PHOTOCHEM/PHOTOPROC WASTE (541)*  
**Inspection Date:** *8/1/97*  
**Waste Quantity Present at Inspection:** *70*  
**Annual Quantity:** *70*  
**Measurement Unit:** *LBS*  
**Treatment Method:** *RECYCLE*  
**Storage Method:** *ABVGR TNK, NOT STL 10-1000 G*  
**Carcinogen Indicator:**  
**Hauler:** *COMMODITY RESOURCE AND EN*  
**Waste Description:** *SILVER PROCESS WASTE*

***Environmental FirstSearch  
Site Detail Report***

**TARGET SITE:** CANNON ROAD  
CARLSBAD CA 92009

**JOB:** 4062-02  
25.5 MI - BLUE ALIGNMENT

**PERMITS SITE**

**SEARCH ID:** 186                                      **DIST/DIR:** 0.00 --                                      **MAP ID:** 120

<b>NAME:</b> CASCADE CLEANERS	<b>REV:</b> 02/06/03
<b>ADDRESS:</b> 1580 S MELROSE DR	<b>ID1:</b> HE17H29357
VISTA CA 92083	<b>ID2:</b> CAL000039166
SAN DIEGO	<b>STATUS:</b>
<b>CONTACT:</b> YELENA ALIYEV	<b>PHONE:</b> (760)598-7641

**INDUSTRY / FACILITY INFORMATION NAMES**

**Business Description & SIC Code:** Dry Cleaning Shops 7216  
**Gas Station:**  
**Fire Department District:** Vista FD

**PERMIT INFORMATION**

**Permit Number:** HE17H29357  
**Inactive / Active Facility Indicator:**  
**Annual Expiration Date:** Dec 31  
**Status:**  
**Map Code / Business Plan on File:**  
**Business Plan Acceptance Date:** 04/24/1998

**GENERAL INSPECTION & VIOLATION INFORMATION**

**Inspection Date:** 11/06/2000 0:00:00  
**Reinspection Date:** Jan 2002  
**Inspector Name:** WALSH  
**Notice of Violation Issued:**  
**Delinquent Flag:**  
**Last Update:** 5/20/01  
**Last Delinquent Letter:**

**PROPERTY OWNER INFORMATION**

**Property Owner Name:**  
**Property Owner Address:**

**WASTE STREAMS GENERATED BY BUSINESS**

**Waste Name & Code:** ORGANIC SOLIDS WITH HALOGENS (351)  
**Inspection Date:** 10/17/00  
**Waste Quantity Present at Inspection:** 110  
**Annual Quantity:** 110  
**Measurement Unit:** GAL  
**Treatment Method:** RECYCLE  
**Storage Method:** PROCESSING EQUIPMENT  
**Carcinogen Indicator:**  
**Hauler:** SAFETY-KLEEN  
**Waste Description:** CARTRIDGE FILTERS

**WASTE STREAMS GENERATED BY BUSINESS**

**Waste Name & Code:** ORGANIC SOLIDS WITH HALOGENS (351)  
**Inspection Date:** 11/6/00  
**Waste Quantity Present at Inspection:** 110  
**Annual Quantity:** 110  
**Measurement Unit:** GAL  
**Treatment Method:** RECYCLE  
**Storage Method:** PROCESSING EQUIPMENT  
**Carcinogen Indicator:**  
**Hauler:** SAFETY-KLEEN  
**Waste Description:** CARTRIDGE FILTERS

- Continued on next page -

## Environmental FirstSearch Site Detail Report

**TARGET SITE:** CANNON ROAD  
CARLSBAD CA 92009

**JOB:** 4062-02  
25.5 MI - BLUE ALIGNMENT

### PERMITS SITE

**SEARCH ID:** 186                                      **DIST/DIR:** 0.00 --                                      **MAP ID:** 120

<b>NAME:</b> CASCADE CLEANERS <b>ADDRESS:</b> 1580 S MELROSE DR VISTA CA 92083 SAN DIEGO <b>CONTACT:</b> YELENA ALIYEV	<b>REV:</b> 02/06/03 <b>ID1:</b> HE17H29357 <b>ID2:</b> CAL000039166 <b>STATUS:</b> <b>PHONE:</b> (760)598-7641
--	---

**WASTE STREAMS GENERATED BY BUSINESS**

<b>Waste Name &amp; Code:</b>	STILL BOTTOMS W/HALOG ORGANICS (251)
<b>Inspection Date:</b>	10/17/00
<b>Waste Quantity Present at Inspection:</b>	15
<b>Annual Quantity:</b>	20
<b>Measurement Unit:</b>	GAL
<b>Treatment Method:</b>	RECYCLE
<b>Storage Method:</b>	METAL DRUMS 0-5 GALLONS
<b>Carcinogen Indicator:</b>	
<b>Hauler:</b>	SAFETY-KLEEN
<b>Waste Description:</b>	STILL BOTTOMS

**WASTE STREAMS GENERATED BY BUSINESS**

<b>Waste Name &amp; Code:</b>	STILL BOTTOMS W/HALOG ORGANICS (251)
<b>Inspection Date:</b>	11/6/00
<b>Waste Quantity Present at Inspection:</b>	15
<b>Annual Quantity:</b>	20
<b>Measurement Unit:</b>	GAL
<b>Treatment Method:</b>	RECYCLE
<b>Storage Method:</b>	METAL DRUMS 0-5 GALLONS
<b>Carcinogen Indicator:</b>	
<b>Hauler:</b>	SAFETY-KLEEN
<b>Waste Description:</b>	STILL BOTTOMS

**VIOLATIONS AT TIME OF INSPECTION**

<b>Inspection Date:</b>	11/6/00
<b>Violation Item Number:</b>	V001
<b>Waste Code:</b>	
<b>Type of Violation:</b>	GENERAL VIOLATION
<b>Number of Occurances:</b>	01
<b>Violation Definition:</b>	GENERATOR OF HAZARDOUS WASTE HAS NOT OBTAINED AN EPA IDENTIFICATION NUMBER
	CCR 66262.12

**VIOLATIONS AT TIME OF INSPECTION**

<b>Inspection Date:</b>	11/6/00
<b>Violation Item Number:</b>	V002
<b>Waste Code:</b>	
<b>Type of Violation:</b>	GENERAL VIOLATION
<b>Number of Occurances:</b>	01
<b>Violation Definition:</b>	OWNER/OPERATOR HAS NOT PREPARED A CONTINGENCY PLAN, OR MAINTAINED A COPY ON SITE, OR SUBMITTED A COPY TO THE HMMD. CCR 66265.51,.,53

**DISCLOSURE OF HAZARDOUS MATERIALS STORED AT ESTABLISHMENT**

<b>Chemical Name:</b>	PERCHLOROETHYLENE
<b>CAS#:</b>	127-18-4
<b>Annual Quantity:</b>	30.00
<b>Quantity Stored at One Time:</b>	90.00
<b>Measurement Unit:</b>	GAL
<b>Carcinogen Indicator:</b>	
<b>Storage Method:</b>	PROCESSING EQUIPMENT
<b>Material Data Safety Sheet:</b>	

*Environmental FirstSearch  
Site Detail Report*

**TARGET SITE:** CANNON ROAD  
CARLSBAD CA 92009

**JOB:** 4062-02  
25.5 MI - BLUE ALIGNMENT

PERMITS SITE

**SEARCH ID:** 187                      **DIST/DIR:** 0.01 SW                      **MAP ID:** 121

<b>NAME:</b>	CITY OF OCEANSIDE	<b>REV:</b>	08/06/01
<b>ADDRESS:</b>	4700 1/2 LAKE BL	<b>ID1:</b>	HE17H35387
	OCEANSIDE CA 92056	<b>ID2:</b>	
	SAN DIEGO	<b>STATUS:</b>	
<b>CONTACT:</b>	CITY OF OCEANSIDE SEWER DIST.	<b>PHONE:</b>	(619)966-8779

DETAILS NOT AVAILABLE

*Environmental FirstSearch  
Site Detail Report*

**TARGET SITE:** CANNON ROAD  
CARLSBAD CA 92009

**JOB:** 4062-02  
25.5 MI - BLUE ALIGNMENT

**PERMITS SITE**

**SEARCH ID:** 188 **DIST/DIR:** 0.02 SW **MAP ID:** 122

**NAME:** HANI S ARCO #82047 **REV:** 02/06/03  
**ADDRESS:** 1610 S MELROSE DR **ID1:** HE17H36759  
VISTA CA 92083 **ID2:** CAL000190987  
SAN DIEGO **STATUS:**  
**CONTACT:** HANI BASKARON **PHONE:** (760)597-9596

**INDUSTRY / FACILITY INFORMATION NAMES**

**Business Description & SIC Code:** *Fuel-Dispense no repair*  
**Gas Station:**  
**Fire Department District:** *Vista FD*

**PERMIT INFORMATION**

**Permit Number:** *HE17H36759*  
**Inactive / Active Facility Indicator:**  
**Annual Expiration Date:** *Apr 30*  
**Status:**  
**Map Code / Business Plan on File:**  
**Business Plan Acceptance Date:** *02/17/2000*

**GENERAL INSPECTION & VIOLATION INFORMATION**

**Inspection Date:** *02/09/2000 0:00:00*  
**Reinspection Date:** *Feb 2001*  
**Inspector Name:** *CHAIRS*  
**Notice of Violation Issued:**  
**Delinquent Flag:**  
**Last Update:** *5/20/01*  
**Last Delinquent Letter:**

**PROPERTY OWNER INFORMATION**

**Property Owner Name:** *HANI BASKARON*  
**Property Owner Address:** *1610 S MELROSE DR VISTA, CA 92083*

**WASTE STREAMS GENERATED BY BUSINESS**

**Waste Name & Code:** *ORGANIC SOLIDS (OTHER) (352)*  
**Inspection Date:** *2/9/00*  
**Waste Quantity Present at Inspection:** *50*  
**Annual Quantity:** *50*  
**Measurement Unit:** *LBS*  
**Treatment Method:** *INCINERATION*  
**Storage Method:** *PLASTIC DRUMS 0-5 GALLONS*  
**Carcinogen Indicator:**  
**Hauler:** *UNKNOWN HAZ WST HAULER*  
**Waste Description:** *USED GAS FILTERS*

**VIOLATIONS AT TIME OF INSPECTION**

**Inspection Date:** *2/9/00*  
**Violation Item Number:** *V001*  
**Waste Code:**  
**Type of Violation:** *GENERAL VIOLATION*  
**Number of Occurances:** *01*  
**Violation Definition:** *GENERATOR OF HAZARDOUS WASTE HAS NOT OBTAINED AN EPA IDENTIFICATION NUMBER*  
*CCR 66262.12*

**VIOLATIONS AT TIME OF INSPECTION**

**Inspection Date:** *2/9/00*  
**Violation Item Number:** *V002*

*- Continued on next page -*

# Environmental FirstSearch Site Detail Report

**TARGET SITE:** CANNON ROAD  
CARLSBAD CA 92009

**JOB:** 4062-02  
25.5 MI - BLUE ALIGNMENT

**PERMITS SITE**

**SEARCH ID:** 188                                      **DIST/DIR:** 0.02 SW                                      **MAP ID:** 122

<b>NAME:</b> HANI S ARCO #82047	<b>REV:</b> 02/06/03
<b>ADDRESS:</b> 1610 S MELROSE DR	<b>ID1:</b> HE17H36759
VISTA CA 92083	<b>ID2:</b> CAL000190987
SAN DIEGO	<b>STATUS:</b>
<b>CONTACT:</b> HANI BASKARON	<b>PHONE:</b> (760)597-9596

**Waste Code:**  
**Type of Violation:** GENERAL VIOLATION  
**Number of Occurrences:** 01  
**Violation Definition:** PERSONNEL TRAINING RECORDS NOT AVAILABLE TO SHOW THAT PERSONNEL HAVE RECEIVED INITIAL AND ANNUAL REFRESHER TRAINING. CCR 2732(B)

**VIOLATIONS AT TIME OF INSPECTION**

**Inspection Date:** 2/9/00  
**Violation Item Number:** V003  
**Waste Code:**  
**Type of Violation:** GENERAL VIOLATION  
**Number of Occurrences:** 01  
**Violation Definition:** UNDERGROUND STORAGE TANK MONITORING/MAINTENANCE/CALIBRATION RECORDS ARE NOT MAINTAINED ON SITE. HSC 25293; CCR 2712(B), 2641(I)

**VIOLATIONS AT TIME OF INSPECTION**

**Inspection Date:** 2/9/00  
**Violation Item Number:** V004  
**Waste Code:**  
**Type of Violation:** GENERAL VIOLATION  
**Number of Occurrences:** 01  
**Violation Definition:** BUSINESS PLAN DOES NOT LIST THE NAME AND 24 HOUR PHONE NUMBERS OF EMERGENCY CONTACT PERSONS. HSC 25509(A)(7); CCR 2729(A)(6)

**VIOLATIONS AT TIME OF INSPECTION**

**Inspection Date:** 2/9/00  
**Violation Item Number:** V005  
**Waste Code:**  
**Type of Violation:** GENERAL VIOLATION  
**Number of Occurrences:** 01  
**Violation Definition:** BUSINESS PLAN DOES NOT INCLUDE AN ADEQUATE EMPLOYEE TRAINING PROGRAM WITH EMERGENCY NOTIFICATION, MITIGATION & EVACUATION PROCEDURES. HSC 25504(C)

**VIOLATIONS AT TIME OF INSPECTION**

**Inspection Date:** 2/9/00  
**Violation Item Number:** V006  
**Waste Code:**  
**Type of Violation:** GENERAL VIOLATION  
**Number of Occurrences:** 01  
**Violation Definition:** BUSINESS PLAN INVENTORY DOES NOT LIST ALL HAZARDOUS MATERIALS ON SITE IN DISCLOSABLE QUANTITIES HSC 25504 (A), 25503.5

**DISCLOSURE OF HAZARDOUS MATERIALS STORED AT ESTABLISHMENT**

**Chemical Name:** CAR WASH SOAP-MISC., BLUE CORAL  
**CAS#:** MIXTURE  
**Annual Quantity:** 220.00  
**Quantity Stored at One Time:** 110.00  
**Measurement Unit:** GAL  
**Carcinogen Indicator:**  
**Storage Method:** PLASTIC DRUMS, 55 GALLONS  
**Material Data Safety Sheet:**

## Environmental FirstSearch Site Detail Report

**TARGET SITE:** CANNON ROAD  
CARLSBAD CA 92009

**JOB:** 4062-02  
25.5 MI - BLUE ALIGNMENT

### PERMITS SITE

**SEARCH ID:** 189                      **DIST/DIR:** 0.03 SW                      **MAP ID:** 32

<b>NAME:</b> MELROSE DRY CLEANERS	<b>REV:</b> 02/06/03
<b>ADDRESS:</b> 1680 S MELROSE DR	<b>ID1:</b> HE17H23212
VISTA CA 92083	<b>ID2:</b> CAD982507170
SAN DIEGO	<b>STATUS:</b>
<b>CONTACT:</b> KYUNG WHANG	<b>PHONE:</b> (760)589-2791

**INDUSTRY / FACILITY INFORMATION NAMES**

**Business Description & SIC Code:** *Dry Cleaning Shops*  
**Gas Station:**  
**Fire Department District:** *Vista FD*

**PERMIT INFORMATION**

**Permit Number:** *HE17H23212*  
**Inactive / Active Facility Indicator:**  
**Annual Expiration Date:** *Jul 31*  
**Status:**  
**Map Code / Business Plan on File:**  
**Business Plan Acceptance Date:** *02/23/2001*

**GENERAL INSPECTION & VIOLATION INFORMATION**

**Inspection Date:** *02/21/2001 0:00:00*  
**Reinspection Date:** *Apr 2002*  
**Inspector Name:** *WALSH*  
**Notice of Violation Issued:**  
**Delinquent Flag:**  
**Last Update:** *5/27/01*  
**Last Delinquent Letter:**

**PROPERTY OWNER INFORMATION**

**Property Owner Name:**  
**Property Owner Address:**

**WASTE STREAMS GENERATED BY BUSINESS**

**Waste Name & Code:** *STILL BOTTOMS W/HALOG ORGANICS (251)*  
**Inspection Date:** *2/21/01*  
**Waste Quantity Present at Inspection:** *32*  
**Annual Quantity:** *60*  
**Measurement Unit:** *GAL*  
**Treatment Method:** *RECYCLE*  
**Storage Method:** *METAL DRUMS,30 GALLONS*  
**Carcinogen Indicator:**  
**Hauler:** *SAFETY KLEEN*  
**Waste Description:** *PERCHLOROETHYLENE*

**WASTE STREAMS GENERATED BY BUSINESS**

**Waste Name & Code:** *ORGANIC SOLIDS WITH HALOGENS (351)*  
**Inspection Date:** *2/21/01*  
**Waste Quantity Present at Inspection:** *150*  
**Annual Quantity:** *150*  
**Measurement Unit:** *LBS*  
**Treatment Method:** *RECYCLE*  
**Storage Method:** *METAL DRUMS,55 GALLONS*  
**Carcinogen Indicator:**  
**Hauler:** *SAFETY KLEEN*  
**Waste Description:** *CARTRIDGE FILTERS*

- Continued on next page -



***Environmental FirstSearch  
Site Detail Report***

**TARGET SITE:** CANNON ROAD  
CARLSBAD CA 92009

**JOB:** 4062-02  
25.5 MI - BLUE ALIGNMENT

PERMITS SITE

**SEARCH ID:** 189

**DIST/DIR:** 0.03 SW

**MAP ID:** 32

**NAME:** MELROSE DRY CLEANERS  
**ADDRESS:** 1680 S MELROSE DR  
VISTA CA 92083  
SAN DIEGO  
**CONTACT:** KYUNG WHANG

**REV:** 02/06/03  
**ID1:** HE17H23212  
**ID2:** CAD982507170  
**STATUS:**  
**PHONE:** (760)589-2791

**DISCLOSURE OF HAZARDOUS MATERIALS STORED AT ESTABLISHMENT**

<b>Chemical Name:</b>	PERCHLOROETHYLENE
<b>CAS#:</b>	127-18-4
<b>Annual Quantity:</b>	110.00
<b>Quantity Stored at One Time:</b>	80.00
<b>Measurement Unit:</b>	GAL
<b>Carcinogen Indicator:</b>	
<b>Storage Method:</b>	INVALID CODE
<b>Material Data Safety Sheet:</b>	
<b>First Hazard Category:</b>	IMMED HEALTH HAZRD
<b>Second Hazard Category:</b>	DELAYD HLTH HAZARD

**Environmental FirstSearch  
Site Detail Report**

**TARGET SITE:** CANNON ROAD  
CARLSBAD CA 92009

**JOB:** 4062-02  
25.5 MI - BLUE ALIGNMENT

**PERMITS SITE**

**SEARCH ID:** 190                                      **DIST/DIR:** 0.03 SW                                      **MAP ID:** 32

<b>NAME:</b> MELROSE VETERINARY GROUP	<b>REV:</b> 02/06/03
<b>ADDRESS:</b> 1680 S MELROSE DR	<b>ID1:</b> HE17H51354
VISTA CA 92083	<b>ID2:</b> CAL000069034
SAN DIEGO	<b>STATUS:</b>
<b>CONTACT:</b> PAUL RICHIERI	<b>PHONE:</b> (760)727-5151

**INDUSTRY / FACILITY INFORMATION NAMES**

**Business Description & SIC Code:** *Small Qty Med Waste Gen 5812*  
**Gas Station:**  
**Fire Department District:** *Vista FD*

**PERMIT INFORMATION**

**Permit Number:** *HE17H51354*  
**Inactive / Active Facility Indicator:**  
**Annual Expiration Date:** *Jun 30*  
**Status:**  
**Map Code / Business Plan on File:**  
**Business Plan Acceptance Date:**

**GENERAL INSPECTION & VIOLATION INFORMATION**

**Inspection Date:** *01/18/2001 0:00:00*  
**Reinspection Date:** *Jan 2004*  
**Inspector Name:** *WALSH*  
**Notice of Violation Issued:**  
**Delinquent Flag:**  
**Last Update:** *6/3/01*  
**Last Delinquent Letter:** *08/11/1998 0:00:00*

**PROPERTY OWNER INFORMATION**

**Property Owner Name:**  
**Property Owner Address:**

**WASTE STREAMS GENERATED BY BUSINESS**

**Waste Name & Code:** *INFECTIOUS WASTE, SHARPS (902)*  
**Inspection Date:** *1/18/01*  
**Waste Quantity Present at Inspection:** *60*  
**Annual Quantity:** *150*  
**Measurement Unit:** *LBS*  
**Treatment Method:** *AUTOCLAVE*  
**Storage Method:** *FIBER/PLSTIC BOXES,CRTNS,CASES*  
**Carcinogen Indicator:**  
**Hauler:** *ADCOM EXPRESS, INC.*  
**Waste Description:** *SHARPS CONTAINER*

**WASTE STREAMS GENERATED BY BUSINESS**

**Waste Name & Code:** *PHOTOCHEM/PHOTOPROC WASTE (541)*  
**Inspection Date:** *1/18/01*  
**Waste Quantity Present at Inspection:** *5*  
**Annual Quantity:** *20*  
**Measurement Unit:** *GAL*  
**Treatment Method:** *RECYCLE*  
**Storage Method:** *PLASTIC DRUMS 0-5 GALLONS*  
**Carcinogen Indicator:**  
**Hauler:** *MERRY X-RAY CHEMICAL CORP*  
**Waste Description:** *SLVR SOL.-ALLIED X-RAY*

## *Environmental FirstSearch Site Detail Report*

**TARGET SITE:** CANNON ROAD  
CARLSBAD CA 92009

**JOB:** 4062-02  
25.5 MI - BLUE ALIGNMENT

### PERMITS SITE

**SEARCH ID:** 191                                      **DIST/DIR:** 0.07 SW                                      **MAP ID:** 123

<b>NAME:</b> PERFORMANCE CHIROPRACTIC CENTR <b>ADDRESS:</b> 1621 S MELROSE DR VISTA CA 92083 SAN DIEGO <b>CONTACT:</b> MARK T ELLIOTT DC	<b>REV:</b> 02/06/03 <b>ID1:</b> HE17H34197 <b>ID2:</b> CAL000114034 <b>STATUS:</b> <b>PHONE:</b> (858)598-9200
--	---

**INDUSTRY / FACILITY INFORMATION NAMES**

**Business Description & SIC Code:**

**Gas Station:**

**Fire Department District:** Vista FD

**PERMIT INFORMATION**

**Permit Number:** HE17H34197

**Inactive / Active Facility Indicator:**

**Annual Expiration Date:** May 31

**Status:**

**Map Code / Business Plan on File:**

**Business Plan Acceptance Date:** 03/13/1996

**GENERAL INSPECTION & VIOLATION INFORMATION**

**Inspection Date:** 10/06/1997 0:00:00

**Reinspection Date:** Jan 2000

**Inspector Name:** FRIEDMAN

**Notice of Violation Issued:**

**Delinquent Flag:**

**Last Update:** 6/3/01

**Last Delinquent Letter:**

**PROPERTY OWNER INFORMATION**

**Property Owner Name:**

**Property Owner Address:**

**WASTE STREAMS GENERATED BY BUSINESS**

**Waste Name & Code:** PHOTOCHEM/PHOTOPROC WASTE (541)

**Inspection Date:** 10/6/97

**Waste Quantity Present at Inspection:** 15

**Annual Quantity:** 15

**Measurement Unit:** LBS

**Treatment Method:** RECYCLE

**Storage Method:** PROCESSING EQUIPMENT

**Carcinogen Indicator:**

**Hauler:** INTER-MET, INC

**Waste Description:** SPENT PHOTO CARTRIDGE

**VIOLATIONS AT TIME OF INSPECTION**

**Inspection Date:** 2/11/94

**Violation Item Number:** V001

**Waste Code:**

**Type of Violation:** GENERAL VIOLATION

**Number of Occurrences:** 01

**Violation Definition:** HAZARDOUS WASTE CONTAINERS ARE MISSING LABELS, ACCUMULATION  
DATE AND/OR ARE IMPROPERLY LABELED                                      CCR 66262.34

**VIOLATIONS AT TIME OF INSPECTION**

**Inspection Date:** 2/11/94

**Violation Item Number:** V002

- Continued on next page -

# *Environmental FirstSearch Site Detail Report*

**TARGET SITE:** CANNON ROAD  
CARLSBAD CA 92009

**JOB:** 4062-02  
25.5 MI - BLUE ALIGNMENT

## PERMITS SITE

**SEARCH ID:** 191                                      **DIST/DIR:** 0.07 SW                                      **MAP ID:** 123

<b>NAME:</b> PERFORMANCE CHIROPRACTIC CENTR	<b>REV:</b> 02/06/03
<b>ADDRESS:</b> 1621 S MELROSE DR	<b>ID1:</b> HE17H34197
VISTA CA 92083	<b>ID2:</b> CAL000114034
SAN DIEGO	<b>STATUS:</b>
<b>CONTACT:</b> MARK T ELLIOTT DC	<b>PHONE:</b> (858)598-9200

**Waste Code:**

<b>Type of Violation:</b>	<i>GENERAL VIOLATION</i>
<b>Number of Occurances:</b>	01
<b>Violation Definition:</b>	<i>HAZARDOUS MATERIALS HAVE NOT BEEN ADEQUATELY LABELED WITHIN 10 DAYS AND ARE NOW DECLARED HAZARDOUS WASTE HSC 25124(E)</i>

**VIOLATIONS AT TIME OF INSPECTION**

<b>Inspection Date:</b>	2/11/94
<b>Violation Item Number:</b>	V003
<b>Waste Code:</b>	
<b>Type of Violation:</b>	<i>GENERAL VIOLATION</i>
<b>Number of Occurances:</b>	01
<b>Violation Definition:</b>	<i>PERSONNEL TRAINING IS NOT ADEQUATE TO ENSURE COMPLIANCE WITH HAZARDOUS WASTES/MATERIALS REGULATIONS CCR 66265.16</i>

**Environmental FirstSearch**  
**Site Detail Report**

**TARGET SITE:** CANNON ROAD  
CARLSBAD CA 92009

**JOB:** 4062-02  
25.5 MI - BLUE ALIGNMENT

**PERMITS SITE**

**SEARCH ID:** 192                              **DIST/DIR:** 0.06 SW                              **MAP ID:** 31

<b>NAME:</b> PLAZA CLEANERS	<b>REV:</b> 02/06/03
<b>ADDRESS:</b> 1605 S MELROSE DR	<b>ID1:</b> HE17H31504
VISTA CA 92083	<b>ID2:</b> CAL000208621
SAN DIEGO	<b>STATUS:</b>
<b>CONTACT:</b> JOONG KI KIM	<b>PHONE:</b> (858)727-8890

**INDUSTRY / FACILITY INFORMATION NAMES**

**Business Description & SIC Code:** *Dry Cleaning Shops*  
**Gas Station:**  
**Fire Department District:** *Vista FD*

**PERMIT INFORMATION**

**Permit Number:** *HE17H31504*  
**Inactive / Active Facility Indicator:**  
**Annual Expiration Date:** *Aug 31*  
**Status:**  
**Map Code / Business Plan on File:**  
**Business Plan Acceptance Date:** *06/09/1999*

**GENERAL INSPECTION & VIOLATION INFORMATION**

**Inspection Date:** *07/25/2000 0:00:00*  
**Reinspection Date:** *Sep 2001*  
**Inspector Name:** *WALSH*  
**Notice of Violation Issued:**  
**Delinquent Flag:**  
**Last Update:** *6/3/01*  
**Last Delinquent Letter:**

**PROPERTY OWNER INFORMATION**

**Property Owner Name:**  
**Property Owner Address:** ,

**WASTE STREAMS GENERATED BY BUSINESS**

**Waste Name & Code:** *ORGANIC SOLIDS WITH HALOGENS (351)*  
**Inspection Date:** *7/25/00*  
**Waste Quantity Present at Inspection:** *50*  
**Annual Quantity:** *50*  
**Measurement Unit:** *LBS*  
**Treatment Method:** *RECYCLE*  
**Storage Method:** *METAL DRUMS,30 GALLONS*  
**Carcinogen Indicator:**  
**Hauler:** *INVALID CODE*  
**Waste Description:** *CARTRIDGE FILTERS & LINT*

**WASTE STREAMS GENERATED BY BUSINESS**

**Waste Name & Code:** *STILL BOTTOMS W/HALOG ORGANICS (251)*  
**Inspection Date:** *7/25/00*  
**Waste Quantity Present at Inspection:** *20*  
**Annual Quantity:** *56*  
**Measurement Unit:** *GAL*  
**Treatment Method:** *RECYCLE*  
**Storage Method:** *METAL DRUMS,30 GALLONS*  
**Carcinogen Indicator:**  
**Hauler:** *INVALID CODE*  
**Waste Description:** *STILL BOTTOMS*

- Continued on next page -

## Environmental FirstSearch Site Detail Report

**TARGET SITE:** CANNON ROAD  
CARLSBAD CA 92009

**JOB:** 4062-02  
25.5 MI - BLUE ALIGNMENT

### PERMITS SITE

**SEARCH ID:** 192                      **DIST/DIR:** 0.06 SW                      **MAP ID:** 31

<b>NAME:</b> PLAZA CLEANERS	<b>REV:</b> 02/06/03
<b>ADDRESS:</b> 1605 S MELROSE DR	<b>ID1:</b> HE17H31504
VISTA CA 92083	<b>ID2:</b> CAL000208621
SAN DIEGO	<b>STATUS:</b>
<b>CONTACT:</b> JOONG KI KIM	<b>PHONE:</b> (858)727-8890

**VIOLATIONS AT TIME OF INSPECTION**

<b>Inspection Date:</b>	10/6/97
<b>Violation Item Number:</b>	V001
<b>Waste Code:</b>	
<b>Type of Violation:</b>	GENERAL VIOLATION
<b>Number of Occurances:</b>	02
<b>Violation Definition:</b>	PERSONNEL TRAINING RECORDS ARE INADEQUATE TO DOCUMENT COMPLIANCE WITH REQUIREMENTS FOR CURRENT AND FORMER EMPLOYEES CCR 66265.16

**VIOLATIONS AT TIME OF INSPECTION**

<b>Inspection Date:</b>	10/6/97
<b>Violation Item Number:</b>	V002
<b>Waste Code:</b>	
<b>Type of Violation:</b>	GENERAL VIOLATION
<b>Number of Occurances:</b>	02
<b>Violation Definition:</b>	PERSONNEL TRAINING IS NOT ADEQUATE TO ENSURE COMPLIANCE WITH HAZARDOUS WASTES/MATERIALS REGULATIONS CCR 66265.16

**VIOLATIONS AT TIME OF INSPECTION**

<b>Inspection Date:</b>	10/6/97
<b>Violation Item Number:</b>	V003
<b>Waste Code:</b>	
<b>Type of Violation:</b>	GENERAL VIOLATION
<b>Number of Occurances:</b>	01
<b>Violation Definition:</b>	BUSINESS PLAN DOES NOT HAVE A SITE MAP WHICH PROVIDES ADEQUATE INFORMATION FOR EMERGENCY RESPONSE AGENCIES HSC 25509(A)(5)

**VIOLATIONS AT TIME OF INSPECTION**

<b>Inspection Date:</b>	5/25/99
<b>Violation Item Number:</b>	V001
<b>Waste Code:</b>	
<b>Type of Violation:</b>	GENERAL VIOLATION
<b>Number of Occurances:</b>	01
<b>Violation Definition:</b>	GENERATOR OF HAZARDOUS WASTE HAS NOT OBTAINED AN EPA IDENTIFICATION NUMBER CCR 66262.12

**VIOLATIONS AT TIME OF INSPECTION**

<b>Inspection Date:</b>	5/25/99
<b>Violation Item Number:</b>	V002
<b>Waste Code:</b>	
<b>Type of Violation:</b>	GENERAL VIOLATION
<b>Number of Occurances:</b>	03
<b>Violation Definition:</b>	PERSONNEL TRAINING IS NOT ADEQUATE TO ENSURE COMPLIANCE WITH HAZARDOUS WASTES/MATERIALS REGULATIONS CCR 66265.16

**VIOLATIONS AT TIME OF INSPECTION**

<b>Inspection Date:</b>	5/25/99
<b>Violation Item Number:</b>	V003
<b>Waste Code:</b>	
<b>Type of Violation:</b>	GENERAL VIOLATION
<b>Number of Occurances:</b>	01

- Continued on next page -

***Environmental FirstSearch  
Site Detail Report***

**TARGET SITE:** CANNON ROAD  
CARLSBAD CA 92009

**JOB:** 4062-02  
25.5 MI - BLUE ALIGNMENT

PERMITS SITE

**SEARCH ID:** 192    **DIST/DIR:** 0.06 SW    **MAP ID:** 31

<b>NAME:</b> PLAZA CLEANERS	<b>REV:</b> 02/06/03
<b>ADDRESS:</b> 1605 S MELROSE DR	<b>ID1:</b> HE17H31504
VISTA CA 92083	<b>ID2:</b> CAL000208621
SAN DIEGO	<b>STATUS:</b>
<b>CONTACT:</b> JOONG KI KIM	<b>PHONE:</b> (858)727-8890

**Violation Definition:** HAZARDOUS MATERIALS HANDLER HAS NOT ESTABLISHED/IMPLEMENTED A BUSINESS PLAN HSC 25503.5

**VIOLATIONS AT TIME OF INSPECTION**

<b>Inspection Date:</b>	7/25/00
<b>Violation Item Number:</b>	V001
<b>Waste Code:</b>	
<b>Type of Violation:</b>	GENERAL VIOLATION
<b>Number of Occurances:</b>	01
<b>Violation Definition:</b>	GENERATOR HAS NOT MAINTAINED THE REQUIRED SIGNED COPY OF THE HAZARDOUS WASTE MANIFEST FROM THE TSD FACILITY ON SITE FOR REVIEW CCR 66262.40

**VIOLATIONS AT TIME OF INSPECTION**

<b>Inspection Date:</b>	7/25/00
<b>Violation Item Number:</b>	V002
<b>Waste Code:</b>	
<b>Type of Violation:</b>	GENERAL VIOLATION
<b>Number of Occurances:</b>	03
<b>Violation Definition:</b>	PERSONNEL TRAINING IS NOT ADEQUATE TO ENSURE COMPLIANCE WITH HAZARDOUS WASTES/MATERIALS REGULATIONS CCR 66265.16

**DISCLOSURE OF HAZARDOUS MATERIALS STORED AT ESTABLISHMENT**

<b>Chemical Name:</b>	PERCHLORETHYLENE
<b>CAS#:</b>	127-18-4
<b>Annual Quantity:</b>	30.00
<b>Quantity Stored at One Time:</b>	84.00
<b>Measurement Unit:</b>	GAL
<b>Carcinogen Indicator:</b>	
<b>Storage Method:</b>	PROCESSING EQUIPMENT
<b>Material Data Safety Sheet:</b>	
<b>First Hazard Category:</b>	IMMED HEALTH HAZRD
<b>Second Hazard Category:</b>	DELAYD HLTH HAZARD

**Environmental FirstSearch  
Site Detail Report**

**TARGET SITE:** CANNON ROAD  
CARLSBAD CA 92009

**JOB:** 4062-02  
25.5 MI - BLUE ALIGNMENT

**PERMITS SITE**

**SEARCH ID:** 193    **DIST/DIR:** 0.02 SW    **MAP ID:** 124

<b>NAME:</b> RBV 76	<b>REV:</b> 02/06/03
<b>ADDRESS:</b> 1590 S MELROSE DR	<b>ID1:</b> HE17H26493
VISTA CA 92083	<b>ID2:</b> CAL000221582
SAN DIEGO	<b>STATUS:</b>
<b>CONTACT:</b> TORREY PACIFIC DEVELOPMENT	<b>PHONE:</b> (760)599-0378

**INDUSTRY / FACILITY INFORMATION NAMES**

**Business Description & SIC Code:** Fuel-Dispense no repair  
**Gas Station:**  
**Fire Department District:** Vista FD

**PERMIT INFORMATION**

**Permit Number:** HE17H26493  
**Inactive / Active Facility Indicator:**  
**Annual Expiration Date:** Aug 31  
**Status:**  
**Map Code / Business Plan on File:**  
**Business Plan Acceptance Date:** 10/13/1998

**GENERAL INSPECTION & VIOLATION INFORMATION**

**Inspection Date:** 11/20/2000 0:00:00  
**Reinspection Date:** Dec 2000  
**Inspector Name:** WALSH  
**Notice of Violation Issued:**  
**Delinquent Flag:**  
**Last Update:** 6/3/01  
**Last Delinquent Letter:** 10/06/1994 0:00:00

**PROPERTY OWNER INFORMATION**

**Property Owner Name:** TORREY PINES DEV. SHADOWRIDGE  
**Property Owner Address:** 1012 SECOND STREET ENCINITAS, CA 92024

**WASTE STREAMS GENERATED BY BUSINESS**

**Waste Name & Code:** INORGANIC SOLID WASTE (OTHER) (181)  
**Inspection Date:** 11/20/00  
**Waste Quantity Present at Inspection:** 10  
**Annual Quantity:** 10  
**Measurement Unit:** LBS  
**Treatment Method:** UNKNOWN  
**Storage Method:** PROCESSING EQUIPMENT  
**Carcinogen Indicator:**  
**Hauler:** UNKNOWN HAZ WST HAULER  
**Waste Description:** GASOLINE FILTERS

**VIOLATIONS AT TIME OF INSPECTION**

**Inspection Date:** 11/20/00  
**Violation Item Number:** V001  
**Waste Code:**  
**Type of Violation:** GENERAL VIOLATION  
**Number of Occurances:** 02  
**Violation Definition:** GENERATOR OF HAZARDOUS WASTE HAS NOT OBTAINED AN EPA  
*IDENTIFICATION NUMBER* CCR 66262.12

**VIOLATIONS AT TIME OF INSPECTION**

**Inspection Date:** 11/20/00  
**Violation Item Number:** V002

- Continued on next page -





## Environmental FirstSearch Site Detail Report

**TARGET SITE:** CANNON ROAD  
CARLSBAD CA 92009

**JOB:** 4062-02  
25.5 MI - BLUE ALIGNMENT

### PERMITS SITE

**SEARCH ID:** 193                                      **DIST/DIR:** 0.02 SW                                      **MAP ID:** 124

<b>NAME:</b> RBV 76	<b>REV:</b> 02/06/03
<b>ADDRESS:</b> 1590 S MELROSE DR	<b>ID1:</b> HE17H26493
VISTA CA 92083	<b>ID2:</b> CAL000221582
SAN DIEGO	<b>STATUS:</b>
<b>CONTACT:</b> TORREY PACIFIC DEVELOPMENT	<b>PHONE:</b> (760)599-0378

**VIOLATIONS AT TIME OF INSPECTION**

**Inspection Date:** 11/20/00  
**Violation Item Number:** V008  
**Waste Code:**  
**Type of Violation:** GENERAL VIOLATION  
**Number of Occurrences:** 02  
**Violation Definition:** WRITTEN RESPONSE PLAN FOR RELEASES INTO SECONDARY CONTAINMENT IS NOT AVAILABLE.                      CCR 2632(E)(2), 2634(C)

**VIOLATIONS AT TIME OF INSPECTION**

**Inspection Date:** 12/20/99  
**Violation Item Number:** V001  
**Waste Code:**  
**Type of Violation:** GENERAL VIOLATION  
**Number of Occurrences:** 01  
**Violation Definition:** GENERATOR OF HAZARDOUS WASTE HAS NOT OBTAINED AN EPA IDENTIFICATION NUMBER                      CCR 66262.12

**VIOLATIONS AT TIME OF INSPECTION**

**Inspection Date:** 12/20/99  
**Violation Item Number:** V002  
**Waste Code:**  
**Type of Violation:** GENERAL VIOLATION  
**Number of Occurrences:** 01  
**Violation Definition:** WRITTEN ROUTINE MONITORING PROCEDURE FOR THE UNDERGROUND STORAGE TANK SYSTEM HAS NOT BEEN PREPARED AND IMPLEMENTED. CCR2632(E)(1),2634(B)(2)

**VIOLATIONS AT TIME OF INSPECTION**

**Inspection Date:** 12/20/99  
**Violation Item Number:** V003  
**Waste Code:**  
**Type of Violation:** GENERAL VIOLATION  
**Number of Occurrences:** 01  
**Violation Definition:** WRITTEN RESPONSE PLAN FOR RELEASES INTO SECONDARY CONTAINMENT IS NOT AVAILABLE.                      CCR 2632(E)(2), 2634(C)

**VIOLATIONS AT TIME OF INSPECTION**

**Inspection Date:** 9/28/98  
**Violation Item Number:** V001  
**Waste Code:**  
**Type of Violation:** GENERAL VIOLATION  
**Number of Occurrences:** 01  
**Violation Definition:** PERSONNEL TRAINING RECORDS ARE INADEQUATE TO DOCUMENT COMPLIANCE WITH REQUIREMENTS FOR CURRENT AND FORMER EMPLOYEES                      CCR 66265.16

**VIOLATIONS AT TIME OF INSPECTION**

**Inspection Date:** 9/28/98  
**Violation Item Number:** V002  
**Waste Code:**  
**Type of Violation:** GENERAL VIOLATION  
**Number of Occurrences:** 01

- Continued on next page -

# Environmental FirstSearch

## Site Detail Report

**TARGET SITE:** CANNON ROAD  
CARLSBAD CA 92009

**JOB:** 4062-02  
25.5 MI - BLUE ALIGNMENT

### PERMITS SITE

---

<b>SEARCH ID:</b> 193	<b>DIST/DIR:</b> 0.02 SW	<b>MAP ID:</b> 124
-----------------------	--------------------------	--------------------

---

<b>NAME:</b> RBV 76	<b>REV:</b> 02/06/03
<b>ADDRESS:</b> 1590 S MELROSE DR VISTA CA 92083 SAN DIEGO	<b>ID1:</b> HE17H26493 <b>ID2:</b> CAL000221582
<b>CONTACT:</b> TORREY PACIFIC DEVELOPMENT	<b>STATUS:</b> <b>PHONE:</b> (760)599-0378

---

**Violation Definition:** *PERSONNEL TRAINING RECORDS NOT AVAILABLE TO SHOW THAT PERSONNEL HAVE RECEIVED INITIAL AND ANNUAL REFRESHER TRAINING. CCR 2732(B)*

**VIOLATIONS AT TIME OF INSPECTION**

**Inspection Date:** 9/28/98  
**Violation Item Number:** V003  
**Waste Code:**  
**Type of Violation:** GENERAL VIOLATION  
**Number of Occurances:** 01  
**Violation Definition:** OWNER/OPERATOR HAS NOT HAD MONITORING EQUIPMENT TESTED ANNUALLY AS REQUIRED. 23CCR 2630, 2641 (J)

**VIOLATIONS AT TIME OF INSPECTION**

**Inspection Date:** 9/28/98  
**Violation Item Number:** V004  
**Waste Code:**  
**Type of Violation:** GENERAL VIOLATION  
**Number of Occurances:** 01  
**Violation Definition:** TANK OWNER HAS FAILED TO CONDUCT AN ANNUAL INTEGRITY TEST AS REQUIRED. HSC 25292, CCR 2643, 2645



***Environmental FirstSearch  
Site Detail Report***

**TARGET SITE:** CANNON ROAD  
CARLSBAD CA 92009

**JOB:** 4062-02  
25.5 MI - BLUE ALIGNMENT

PERMITS SITE

**SEARCH ID:** 194                                      **DIST/DIR:** 0.06 SW                                      **MAP ID:** 125

<b>NAME:</b> SAV-ON DRUG STORE #9410	<b>REV:</b> 02/06/03
<b>ADDRESS:</b> 1631 S MELROSE DR	<b>ID1:</b> HE17H38111
VISTA CA 92083	<b>ID2:</b> CAL000194317
SAN DIEGO	<b>STATUS:</b>
<b>CONTACT:</b> AMERICAN DRUG STORES, INC	<b>PHONE:</b> (858)727-5020

**Waste Code:**  
**Type of Violation:** GENERAL VIOLATION  
**Number of Occurances:** 01  
**Violation Definition:** OWNER/OPERATOR HAS NOT PREPARED A CONTINGENCY PLAN, OR MAINTAINED A COPY ON SITE, OR SUBMITTED A COPY TO THE HMMD. CCR 66265.51,.53

**VIOLATIONS AT TIME OF INSPECTION**

**Inspection Date:** 8/17/98  
**Violation Item Number:** V003  
**Waste Code:**  
**Type of Violation:** GENERAL VIOLATION  
**Number of Occurances:** 01  
**Violation Definition:** HAZARDOUS MATERIALS HANDLER HAS NOT ESTABLISHED/IMPLEMENTED A BUSINESS PLAN HSC 25503.5



## Environmental FirstSearch Site Detail Report

**TARGET SITE:** CANNON ROAD  
CARLSBAD CA 92009

**JOB:** 4062-02  
25.5 MI - BLUE ALIGNMENT

### PERMITS SITE

**SEARCH ID:** 195                      **DIST/DIR:** 0.03 SW                      **MAP ID:** 32

<p><b>NAME:</b> SHADOWRIDGE MEDICAL GROUP <b>ADDRESS:</b> 1680 S MELROSE DR VISTA CA 92083 SAN DIEGO <b>CONTACT:</b> SHADOWRIDGE MEDICAL CENTER</p>	<p><b>REV:</b> 02/06/03 <b>ID1:</b> HE17H51524 <b>ID2:</b> CAL921343988 <b>STATUS:</b> <b>PHONE:</b> (760)727-6920</p>
---	--

**WASTE STREAMS GENERATED BY BUSINESS**

<b>Waste Name &amp; Code:</b>	INFECTIOUS WASTE, SHARPS (902)
<b>Inspection Date:</b>	11/5/99
<b>Waste Quantity Present at Inspection:</b>	2
<b>Annual Quantity:</b>	45
<b>Measurement Unit:</b>	LBS
<b>Treatment Method:</b>	DISENFECTION/ENCAPSU
<b>Storage Method:</b>	FIBER/PLSTIC BOXES,CRTNS,CASES
<b>Carcinogen Indicator:</b>	
<b>Hauler:</b>	BFI MEDICAL WASTE SYSTEMS
<b>Waste Description:</b>	SHARPS

**VIOLATIONS AT TIME OF INSPECTION**

<b>Inspection Date:</b>	9/20/96
<b>Violation Item Number:</b>	V001
<b>Waste Code:</b>	
<b>Type of Violation:</b>	GENERAL VIOLATION
<b>Number of Occurances:</b>	01
<b>Violation Definition:</b>	PERS. TRAINING IN THE HANDLING AND DISPOSAL OF MED. WST. (BIOHAZ) IS NOTADEQUATE OR PROP. DOCUMENTED. (SDCC 68.1201 (H); 1206, HSC25045; 42; 52)

**VIOLATIONS AT TIME OF INSPECTION**

<b>Inspection Date:</b>	9/20/96
<b>Violation Item Number:</b>	V002
<b>Waste Code:</b>	
<b>Type of Violation:</b>	GENERAL VIOLATION
<b>Number of Occurances:</b>	01
<b>Violation Definition:</b>	A MED. WASTE MGMT. PLAN IS NOT MAINT. AND/OR UPDATED ANNUALLY AS REQUIRED-(SDCC 68.1201 (H), 1206, HSC 25042; 52)

**VIOLATIONS AT TIME OF INSPECTION**

<b>Inspection Date:</b>	9/20/96
<b>Violation Item Number:</b>	V003
<b>Waste Code:</b>	
<b>Type of Violation:</b>	GENERAL VIOLATION
<b>Number of Occurances:</b>	01
<b>Violation Definition:</b>	MEDICAL WASTE (BIOHAZARDOUS) STORAGE AREA IS NOT PROPERLY POSTED OR SECURED. (HSC 25086; 46; 56)

## Environmental FirstSearch Site Detail Report

**TARGET SITE:** CANNON ROAD  
CARLSBAD CA 92009

**JOB:** 4062-02  
25.5 MI - BLUE ALIGNMENT

### PERMITS SITE

**SEARCH ID:** 196                                      **DIST/DIR:** 0.07 SW                                      **MAP ID:** 123

<b>NAME:</b> SHADOWRIDGE PHOTO & PORTRAITS	<b>REV:</b> 02/06/03
<b>ADDRESS:</b> 1621 S MELROSE DR	<b>ID1:</b> HE17H33209
VISTA CA 92083	<b>ID2:</b> CAL000122932
SAN DIEGO	<b>STATUS:</b>
<b>CONTACT:</b> NEKITA O. HOBSON	<b>PHONE:</b> (858)598-2241

**INDUSTRY / FACILITY INFORMATION NAMES**

**Business Description & SIC Code:** *1 Waste Item or 1 Disc*  
**Gas Station:**  
**Fire Department District:** *Vista FD*

**PERMIT INFORMATION**

**Permit Number:** *HE17H33209*  
**Inactive / Active Facility Indicator:** *Inactive*  
**Annual Expiration Date:** *Apr 30*  
**Status:**  
**Map Code / Business Plan on File:**  
**Business Plan Acceptance Date:**

**GENERAL INSPECTION & VIOLATION INFORMATION**

**Inspection Date:** *02/12/1996 0:00:00*  
**Reinspection Date:** *Aug 1997*  
**Inspector Name:** *FRIEDMAN*  
**Notice of Violation Issued:**  
**Delinquent Flag:**  
**Last Update:** *10/3/99*  
**Last Delinquent Letter:**

**PROPERTY OWNER INFORMATION**

**Property Owner Name:**  
**Property Owner Address:** ,

**WASTE STREAMS GENERATED BY BUSINESS**

**Waste Name & Code:** *PHOTOCHEM/PHOTOPROC WASTE (541)*  
**Inspection Date:** *2/12/96*  
**Waste Quantity Present at Inspection:** *5*  
**Annual Quantity:** *5*  
**Measurement Unit:** *LBS*  
**Treatment Method:** *RECLAIMED*  
**Storage Method:** *PROCESSING EQUIPMENT*  
**Carcinogen Indicator:**  
**Hauler:** *COMMODITY RESOURCE AND EN*  
**Waste Description:** *IONIC EXCHANGE*



***Environmental FirstSearch  
Site Detail Report***

**TARGET SITE:** CANNON ROAD  
CARLSBAD CA 92009

**JOB:** 4062-02  
25.5 MI - BLUE ALIGNMENT

PERMITS SITE

**SEARCH ID:** 197                      **DIST/DIR:** 0.02 SE                      **MAP ID:** 126

<b>NAME:</b> APPLIED MEMBRANES, INC.	<b>REV:</b> 02/06/03
<b>ADDRESS:</b> 2325 COUSTEAU CT	<b>ID1:</b> HE17H39349
VISTA CA 92083	<b>ID2:</b>
SAN DIEGO	<b>STATUS:</b>
<b>CONTACT:</b> GIL DHAWAN	<b>PHONE:</b> (760)727-3711

**INDUSTRY / FACILITY INFORMATION NAMES**

**Business Description & SIC Code:** Misc General Building  
**Gas Station:**  
**Fire Department District:** Vista FD

**PERMIT INFORMATION**

**Permit Number:** HE17H39349  
**Inactive / Active Facility Indicator:**  
**Annual Expiration Date:** Feb 28  
**Status:**  
**Map Code / Business Plan on File:**  
**Business Plan Acceptance Date:** 03/12/2001

**GENERAL INSPECTION & VIOLATION INFORMATION**

**Inspection Date:** 12/14/2000 0:00:00  
**Reinspection Date:** Feb 2002  
**Inspector Name:** WALSH  
**Notice of Violation Issued:**  
**Delinquent Flag:**  
**Last Update:** 5/20/01  
**Last Delinquent Letter:**

**PROPERTY OWNER INFORMATION**

**Property Owner Name:**  
**Property Owner Address:**

**VIOLATIONS AT TIME OF INSPECTION**

**Inspection Date:** 12/14/00  
**Violation Item Number:** V001  
**Waste Code:**  
**Type of Violation:** GENERAL VIOLATION  
**Number of Occurances:** 01  
**Violation Definition:** HAZARDOUS MATERIALS HANDLER HAS NOT OBTAINED A VALID SAN DIEGO COUNTY HEALTH PERMIT.  
SDCC 68.1105

**VIOLATIONS AT TIME OF INSPECTION**

**Inspection Date:** 12/14/00  
**Violation Item Number:** V002  
**Waste Code:**  
**Type of Violation:** GENERAL VIOLATION  
**Number of Occurances:** 01  
**Violation Definition:** HAZARDOUS MATERIALS HANDLER HAS NOT ESTABLISHED/IMPLEMENTED A BUSINESS PLAN  
HSC 25503.5

**VIOLATIONS AT TIME OF INSPECTION**

**Inspection Date:** 12/14/00  
**Violation Item Number:** V003  
**Waste Code:**  
**Type of Violation:** GENERAL VIOLATION  
**Number of Occurances:** 01

- Continued on next page -



**Environmental FirstSearch  
Site Detail Report**

**TARGET SITE:** CANNON ROAD  
CARLSBAD CA 92009

**JOB:** 4062-02  
25.5 MI - BLUE ALIGNMENT

**PERMITS SITE**

**SEARCH ID:** 197                      **DIST/DIR:** 0.02 SE                      **MAP ID:** 126

<b>NAME:</b>	APPLIED MEMBRANES, INC.	<b>REV:</b>	02/06/03
<b>ADDRESS:</b>	2325 COUSTEAU CT	<b>ID1:</b>	HE17H39349
	VISTA CA 92083	<b>ID2:</b>	
	SAN DIEGO	<b>STATUS:</b>	
<b>CONTACT:</b>	GIL DHAWAN	<b>PHONE:</b>	(760)727-3711

**DISCLOSURE OF HAZARDOUS MATERIALS STORED AT ESTABLISHMENT**

<b>Chemical Name:</b>	SODIUM META BISULFITE
<b>CAS#:</b>	MIXTURE
<b>Annual Quantity:</b>	500.00
<b>Quantity Stored at One Time:</b>	500.00
<b>Measurement Unit:</b>	LBS
<b>Carcinogen Indicator:</b>	
<b>Storage Method:</b>	BAGS: BRLAP, CLOTH, PAPER, PLSTIC
<b>Material Data Safety Sheet:</b>	
<b>First Hazard Category:</b>	FIRE HAZARD
<b>Second Hazard Category:</b>	

**DISCLOSURE OF HAZARDOUS MATERIALS STORED AT ESTABLISHMENT**

<b>Chemical Name:</b>	FLUID POLYMERS
<b>CAS#:</b>	
<b>Annual Quantity:</b>	1500.00
<b>Quantity Stored at One Time:</b>	200.00
<b>Measurement Unit:</b>	GAL
<b>Carcinogen Indicator:</b>	
<b>Storage Method:</b>	METAL DRUMS 0-5 GALLONS
<b>Material Data Safety Sheet:</b>	
<b>First Hazard Category:</b>	FIRE HAZARD
<b>Second Hazard Category:</b>	

**DISCLOSURE OF HAZARDOUS MATERIALS STORED AT ESTABLISHMENT**

<b>Chemical Name:</b>	GLYCERINE 99%
<b>CAS#:</b>	56-81-5
<b>Annual Quantity:</b>	2000.00
<b>Quantity Stored at One Time:</b>	200.00
<b>Measurement Unit:</b>	GAL
<b>Carcinogen Indicator:</b>	
<b>Storage Method:</b>	PLASTIC DRUMS 0-5 GALLONS
<b>Material Data Safety Sheet:</b>	
<b>First Hazard Category:</b>	OTHER
<b>Second Hazard Category:</b>	

**DISCLOSURE OF HAZARDOUS MATERIALS STORED AT ESTABLISHMENT**

<b>Chemical Name:</b>	SULFONATED COPOLYMER OF STYRENE/DIVINYLBENZENE EXCHANGE RESIN
<b>CAS#:</b>	069011-229
<b>Annual Quantity:</b>	100000.00
<b>Quantity Stored at One Time:</b>	100.00
<b>Measurement Unit:</b>	LBS
<b>Carcinogen Indicator:</b>	
<b>Storage Method:</b>	BAGS: BRLAP, CLOTH, PAPER, PLSTIC
<b>Material Data Safety Sheet:</b>	
<b>First Hazard Category:</b>	IMMED HEALTH HAZRD
<b>Second Hazard Category:</b>	

**DISCLOSURE OF HAZARDOUS MATERIALS STORED AT ESTABLISHMENT**

<b>Chemical Name:</b>	CITRIC ACID
<b>CAS#:</b>	77-92-9

- Continued on next page -

***Environmental FirstSearch  
Site Detail Report***

**TARGET SITE:** CANNON ROAD  
CARLSBAD CA 92009

**JOB:** 4062-02  
25.5 MI - BLUE ALIGNMENT

PERMITS SITE

**SEARCH ID:** 197                              **DIST/DIR:** 0.02 SE                              **MAP ID:** 126

**NAME:** APPLIED MEMBRANES, INC.                              **REV:** 02/06/03  
**ADDRESS:** 2325 COUSTEAU CT                              **ID1:** HE17H39349  
VISTA CA 92083                              **ID2:**  
SAN DIEGO                              **STATUS:**  
**CONTACT:** GIL DHAWAN                              **PHONE:** (760)727-3711

**Annual Quantity:** 100000.00  
**Quantity Stored at One Time:** 2000.00  
**Measurement Unit:** LBS  
**Carcinogen Indicator:**  
**Storage Method:** BAGS: BRLAP,CLOTH,PAPER,PLSTIC  
**Material Data Safety Sheet:**  
**First Hazard Category:** IMMED HEALTH HAZRD  
**Second Hazard Category:**

**DISCLOSURE OF HAZARDOUS MATERIALS STORED AT ESTABLISHMENT**

**Chemical Name:** CAUSTIC SODA  
**CAS#:** 1310-73-2  
**Annual Quantity:** 100000.00  
**Quantity Stored at One Time:** 2000.00  
**Measurement Unit:** LBS  
**Carcinogen Indicator:**  
**Storage Method:** BAGS: BRLAP,CLOTH,PAPER,PLSTIC  
**Material Data Safety Sheet:**  
**First Hazard Category:** IMMED HEALTH HAZRD  
**Second Hazard Category:**

**DISCLOSURE OF HAZARDOUS MATERIALS STORED AT ESTABLISHMENT**

**Chemical Name:** TETRASODIUM SALT OF ETHYLENEDIAMINETETRAACETIC ACID CHELATING AGENT  
**CAS#:** 013235-36-4  
**Annual Quantity:** 100000.00  
**Quantity Stored at One Time:** 2000.00  
**Measurement Unit:** LBS  
**Carcinogen Indicator:**  
**Storage Method:** BAGS: BRLAP,CLOTH,PAPER,PLSTIC  
**Material Data Safety Sheet:**  
**First Hazard Category:** IMMED HEALTH HAZRD  
**Second Hazard Category:**

**DISCLOSURE OF HAZARDOUS MATERIALS STORED AT ESTABLISHMENT**

**Chemical Name:** AM-11 ACIDIC TFC TYPE RO MEMBRANE CLEANER  
**CAS#:** MIXTURE  
**Annual Quantity:** 100000.00  
**Quantity Stored at One Time:** 2000.00  
**Measurement Unit:** LBS  
**Carcinogen Indicator:**  
**Storage Method:** BAGS: BRLAP,CLOTH,PAPER,PLSTIC  
**Material Data Safety Sheet:**  
**First Hazard Category:** IMMED HEALTH HAZRD  
**Second Hazard Category:**

**DISCLOSURE OF HAZARDOUS MATERIALS STORED AT ESTABLISHMENT**

**Chemical Name:** C-C2520A11 ACIDIC TF TYPE RO MEMBRANE CLEANER  
**CAS#:** MIXTURE  
**Annual Quantity:** 100000.00  
**Quantity Stored at One Time:** 2000.00

- Continued on next page -

***Environmental FirstSearch  
Site Detail Report***

**TARGET SITE:** CANNON ROAD  
CARLSBAD CA 92009

**JOB:** 4062-02  
25.5 MI - BLUE ALIGNMENT

**PERMITS SITE**

**SEARCH ID:** 197 **DIST/DIR:** 0.02 SE **MAP ID:** 126

<b>NAME:</b> APPLIED MEMBRANES, INC. <b>ADDRESS:</b> 2325 COUSTEAU CT VISTA CA 92083 SAN DIEGO <b>CONTACT:</b> GIL DHAWAN	<b>REV:</b> 02/06/03 <b>ID1:</b> HE17H39349 <b>ID2:</b> <b>STATUS:</b> <b>PHONE:</b> (760)727-3711
---	--

**Measurement Unit:** LBS  
**Carcinogen Indicator:**  
**Storage Method:** PLASTIC DRUMS 0-5 GALLONS  
**Material Data Safety Sheet:**  
**First Hazard Category:** IMMED HEALTH HAZRD  
**Second Hazard Category:**

**DISCLOSURE OF HAZARDOUS MATERIALS STORED AT ESTABLISHMENT**

**Chemical Name:** AM-22 >10% SODIUM HYDROXIDE ALKALINE TFC MEMBRANE CLEANER  
**CAS#:** 1310-73-2  
**Annual Quantity:** 100000.00  
**Quantity Stored at One Time:** 4000.00  
**Measurement Unit:** LBS  
**Carcinogen Indicator:**  
**Storage Method:** METAL DRUMS 0-5 GALLONS  
**Material Data Safety Sheet:**  
**First Hazard Category:** IMMED HEALTH HAZRD  
**Second Hazard Category:**

**DISCLOSURE OF HAZARDOUS MATERIALS STORED AT ESTABLISHMENT**

**Chemical Name:** AM-33 28% SODIUM EDTA  
**CAS#:** 64-02-8  
**Annual Quantity:** 100000.00  
**Quantity Stored at One Time:** 2000.00  
**Measurement Unit:** LBS  
**Carcinogen Indicator:**  
**Storage Method:** METAL DRUMS 0-5 GALLONS  
**Material Data Safety Sheet:**  
**First Hazard Category:** IMMED HEALTH HAZRD  
**Second Hazard Category:**

**DISCLOSURE OF HAZARDOUS MATERIALS STORED AT ESTABLISHMENT**

**Chemical Name:** C-C2520A33 28% SODIUM EDTA  
**CAS#:** 64-02-8  
**Annual Quantity:** 100000.00  
**Quantity Stored at One Time:** 2000.00  
**Measurement Unit:** LBS  
**Carcinogen Indicator:**  
**Storage Method:** METAL DRUMS 0-5 GALLONS  
**Material Data Safety Sheet:**  
**First Hazard Category:** IMMED HEALTH HAZRD  
**Second Hazard Category:**

**DISCLOSURE OF HAZARDOUS MATERIALS STORED AT ESTABLISHMENT**

**Chemical Name:** AM-44 ACIDIC CA TYPE RO MEMBRANE CLEANER  
**CAS#:** MIXTURE  
**Annual Quantity:** 10000.00  
**Quantity Stored at One Time:** 2000.00  
**Measurement Unit:** LBS  
**Carcinogen Indicator:**  
**Storage Method:** METAL DRUMS 0-5 GALLONS

- Continued on next page -

**Environmental FirstSearch  
Site Detail Report**

**TARGET SITE:** CANNON ROAD  
CARLSBAD CA 92009

**JOB:** 4062-02  
25.5 MI - BLUE ALIGNMENT

PERMITS SITE

**SEARCH ID:** 197                                      **DIST/DIR:** 0.02 SE                                      **MAP ID:** 126

<b>NAME:</b> APPLIED MEMBRANES, INC.	<b>REV:</b> 02/06/03
<b>ADDRESS:</b> 2325 COUSTEAU CT	<b>ID1:</b> HE17H39349
VISTA CA 92083	<b>ID2:</b>
SAN DIEGO	<b>STATUS:</b>
<b>CONTACT:</b> GIL DHAWAN	<b>PHONE:</b> (760)727-3711

**Material Data Safety Sheet:**

**First Hazard Category:** IMMED HEALTH HAZRD  
**Second Hazard Category:**

**DISCLOSURE OF HAZARDOUS MATERIALS STORED AT ESTABLISHMENT**

**Chemical Name:** C-C2520A44 ACIDIC TF TYPE RO MEMBRANE CLEANER  
**CAS#:** MIXTURE  
**Annual Quantity:** 10000.00  
**Quantity Stored at One Time:** 2000.00  
**Measurement Unit:** LBS  
**Carcinogen Indicator:**  
**Storage Method:** METAL DRUMS 0-5 GALLONS  
**Material Data Safety Sheet:**  
**First Hazard Category:** IMMED HEALTH HAZRD  
**Second Hazard Category:**

**DISCLOSURE OF HAZARDOUS MATERIALS STORED AT ESTABLISHMENT**

**Chemical Name:** FLOCON 100 ANTISCALANT  
**CAS#:** MIXTURE  
**Annual Quantity:** 10000.00  
**Quantity Stored at One Time:** 2000.00  
**Measurement Unit:** GAL  
**Carcinogen Indicator:**  
**Storage Method:** PLASTIC DRUMS 0-5 GALLONS  
**Material Data Safety Sheet:**  
**First Hazard Category:** IMMED HEALTH HAZRD  
**Second Hazard Category:** FIRE HAZARD

**DISCLOSURE OF HAZARDOUS MATERIALS STORED AT ESTABLISHMENT**

**Chemical Name:** FLOCON 260 ORGANIC ACID MIXTURE  
**CAS#:** MIXTURE  
**Annual Quantity:** 10000.00  
**Quantity Stored at One Time:** 200.00  
**Measurement Unit:** GAL  
**Carcinogen Indicator:**  
**Storage Method:** PLASTIC DRUMS 0-5 GALLONS  
**Material Data Safety Sheet:**  
**First Hazard Category:** IMMED HEALTH HAZRD  
**Second Hazard Category:**

**DISCLOSURE OF HAZARDOUS MATERIALS STORED AT ESTABLISHMENT**

**Chemical Name:** PS-77 20% HYDROGEN PEROXIDE, 4% PERACETIC ACID DISINFECTANT  
**CAS#:** 7722-84-1  
**Annual Quantity:** 1000.00  
**Quantity Stored at One Time:** 200.00  
**Measurement Unit:** GAL  
**Carcinogen Indicator:**  
**Storage Method:** PLASTIC DRUMS 0-5 GALLONS  
**Material Data Safety Sheet:**  
**First Hazard Category:** IMMED HEALTH HAZRD  
**Second Hazard Category:** FIRE HAZARD

# Environmental FirstSearch

## Site Detail Report

**TARGET SITE:** CANNON ROAD  
CARLSBAD CA 92009

**JOB:** 4062-02  
25.5 MI - BLUE ALIGNMENT

### PERMITS SITE

<b>SEARCH ID:</b> 198	<b>DIST/DIR:</b> 0.03 SE	<b>MAP ID:</b> 127
-----------------------	--------------------------	--------------------

<b>NAME:</b> AQUA LUNG AMERICA, INC <b>ADDRESS:</b> 2340 COUSTEAU CT VISTA CA 92083 SAN DIEGO	<b>REV:</b> 02/06/03 <b>ID1:</b> HE17H38338 <b>ID2:</b> CAL000140888 <b>STATUS:</b> <b>PHONE:</b> (858)597-5000
<b>CONTACT:</b> AQUA LUNG OF FRANCE	

#### INDUSTRY / FACILITY INFORMATION NAMES

**Business Description & SIC Code:** Misc General Building  
**Gas Station:**  
**Fire Department District:** Vista FD

#### PERMIT INFORMATION

**Permit Number:** HE17H38338  
**Inactive / Active Facility Indicator:**  
**Annual Expiration Date:** Jul 31  
**Status:**  
**Map Code / Business Plan on File:**  
**Business Plan Acceptance Date:** 05/24/1999

#### GENERAL INSPECTION & VIOLATION INFORMATION

**Inspection Date:** 07/24/2000 0:00:00  
**Reinspection Date:** Sep 2001  
**Inspector Name:** WALSH  
**Notice of Violation Issued:**  
**Delinquent Flag:**  
**Last Update:** 5/27/01  
**Last Delinquent Letter:**

#### PROPERTY OWNER INFORMATION

**Property Owner Name:**  
**Property Owner Address:** ,

#### WASTE STREAMS GENERATED BY BUSINESS

**Waste Name & Code:** WASTE OIL & MIXED OIL (221)  
**Inspection Date:** 7/24/00  
**Waste Quantity Present at Inspection:** 55  
**Annual Quantity:** 55  
**Measurement Unit:** GAL  
**Treatment Method:** RECYCLE  
**Storage Method:** METAL DRUMS,55 GALLONS  
**Carcinogen Indicator:**  
**Hauler:** INDUSTRIAL WASTE UTILIZAT  
**Waste Description:** USED OIL, AIR COMPRESSORS

#### WASTE STREAMS GENERATED BY BUSINESS

**Waste Name & Code:** OFF-SPEC,AGED,SURPLUS ORGANICS (331)  
**Inspection Date:** 7/24/00  
**Waste Quantity Present at Inspection:** 55  
**Annual Quantity:** 225  
**Measurement Unit:** GAL  
**Treatment Method:** RECYCLE  
**Storage Method:** METAL DRUMS,55 GALLONS  
**Carcinogen Indicator:**  
**Hauler:** INDUSTRIAL WASTE UTILIZAT  
**Waste Description:** MEK WASTE

- Continued on next page -

# Environmental FirstSearch

## Site Detail Report

**TARGET SITE:** CANNON ROAD  
CARLSBAD CA 92009

**JOB:** 4062-02  
25.5 MI - BLUE ALIGNMENT

### PERMITS SITE

**SEARCH ID:** 198                      **DIST/DIR:** 0.03 SE                      **MAP ID:** 127

<b>NAME:</b>	AQUA LUNG AMERICA, INC	<b>REV:</b>	02/06/03
<b>ADDRESS:</b>	2340 COUSTEAU CT	<b>ID1:</b>	HE17H38338
	VISTA CA 92083	<b>ID2:</b>	CAL000140888
	SAN DIEGO	<b>STATUS:</b>	
<b>CONTACT:</b>	AQUA LUNG OF FRANCE	<b>PHONE:</b>	(858)597-5000

#### WASTE STREAMS GENERATED BY BUSINESS

<b>Waste Name &amp; Code:</b>	<i>METAL DUST &amp; MACHINING WASTE (172)</i>
<b>Inspection Date:</b>	7/24/00
<b>Waste Quantity Present at Inspection:</b>	25
<b>Annual Quantity:</b>	50
<b>Measurement Unit:</b>	LBS
<b>Treatment Method:</b>	RECYCLE
<b>Storage Method:</b>	PROCESSING EQUIPMENT
<b>Carcinogen Indicator:</b>	
<b>Hauler:</b>	UNKNOWN HAZ WST HAULER
<b>Waste Description:</b>	BLEAD BLAST-CHROME/BRASS

#### WASTE STREAMS GENERATED BY BUSINESS

<b>Waste Name &amp; Code:</b>	<i>INORGANIC SOLID WASTE (OTHER) (181)</i>
<b>Inspection Date:</b>	7/24/00
<b>Waste Quantity Present at Inspection:</b>	20
<b>Annual Quantity:</b>	100
<b>Measurement Unit:</b>	LBS
<b>Treatment Method:</b>	LANDFILL
<b>Storage Method:</b>	METAL DRUMS,30 GALLONS
<b>Carcinogen Indicator:</b>	
<b>Hauler:</b>	UNKNOWN HAZ WST HAULER
<b>Waste Description:</b>	PAINT BOOTH FILTERS

#### VIOLATIONS AT TIME OF INSPECTION

<b>Inspection Date:</b>	5/3/99
<b>Violation Item Number:</b>	V001
<b>Waste Code:</b>	
<b>Type of Violation:</b>	GENERAL VIOLATION
<b>Number of Occurances:</b>	01
<b>Violation Definition:</b>	HAZARDOUS WASTE CONTAINERS ARE MISSING LABELS, ACCUMULATION
<b>DATE AND/OR ARE IMPROPERLY LABELED</b>	CCR 66262.34

#### VIOLATIONS AT TIME OF INSPECTION

<b>Inspection Date:</b>	5/3/99
<b>Violation Item Number:</b>	V002
<b>Waste Code:</b>	
<b>Type of Violation:</b>	GENERAL VIOLATION
<b>Number of Occurances:</b>	01
<b>Violation Definition:</b>	PERSONNEL TRAINING IS NOT ADEQUATE TO ENSURE COMPLIANCE WITH
<b>HAZARDOUS WASTES/MATERIALS REGULATIONS</b>	CCR 66265.16

#### VIOLATIONS AT TIME OF INSPECTION

<b>Inspection Date:</b>	5/3/99
<b>Violation Item Number:</b>	V003
<b>Waste Code:</b>	
<b>Type of Violation:</b>	GENERAL VIOLATION
<b>Number of Occurances:</b>	01
<b>Violation Definition:</b>	BUSINESS PLAN DOES NOT HAVE A SITE MAP WHICH PROVIDES ADEQUATE
<b>INFORMATION FOR EMERGENCY RESPONSE AGENCIES</b>	HSC 25509(A)(5)

- Continued on next page -



# Environmental FirstSearch Site Detail Report

**TARGET SITE:** CANNON ROAD  
CARLSBAD CA 92009

**JOB:** 4062-02  
25.5 MI - BLUE ALIGNMENT

## PERMITS SITE

**SEARCH ID:** 198      **DIST/DIR:** 0.03 SE      **MAP ID:** 127

<b>NAME:</b> AQUA LUNG AMERICA, INC	<b>REV:</b> 02/06/03
<b>ADDRESS:</b> 2340 COUSTEAU CT VISTA CA 92083 SAN DIEGO	<b>ID1:</b> HE17H38338 <b>ID2:</b> CAL000140888
<b>CONTACT:</b> AQUA LUNG OF FRANCE	<b>STATUS:</b> <b>PHONE:</b> (858)597-5000

### **VIOLATIONS AT TIME OF INSPECTION**

**Inspection Date:** 7/24/00  
**Violation Item Number:** V001  
**Waste Code:**  
**Type of Violation:** GENERAL VIOLATION  
**Number of Occurrences:** 01  
**Violation Definition:** GENERATOR OF HAZARDOUS WASTE HAS NOT SENT THE APPROPRIATE COPY OF THE MANIFEST TO THE CAL-EPA.      CCR 66262.23(A)(4)

### **VIOLATIONS AT TIME OF INSPECTION**

**Inspection Date:** 7/24/00  
**Violation Item Number:** V002  
**Waste Code:**  
**Type of Violation:** GENERAL VIOLATION  
**Number of Occurrences:** 02  
**Violation Definition:** HAZARDOUS WASTE CONTAINERS ARE MISSING LABELS, ACCUMULATION DATE AND/OR ARE IMPROPERLY LABELED      CCR 66262.34

### **VIOLATIONS AT TIME OF INSPECTION**

**Inspection Date:** 7/24/00  
**Violation Item Number:** V003  
**Waste Code:**  
**Type of Violation:** GENERAL VIOLATION  
**Number of Occurrences:** 01  
**Violation Definition:** CONTAINERS HOLDING IGNITABLE OR REACTIVE WASTES ARE NOT GROUNDED OR ADEQUATELY PROTECTED FROM ACCIDENTAL IGNITION      CCR 66265.31

### **VIOLATIONS AT TIME OF INSPECTION**

**Inspection Date:** 7/24/00  
**Violation Item Number:** V004  
**Waste Code:**  
**Type of Violation:** GENERAL VIOLATION  
**Number of Occurrences:** 01  
**Violation Definition:** GENERATOR OF A WASTE HAS NOT DETERMINED IF THAT WASTE IS A HAZARDOUS WASTE AS DEFINED BY LAW      CCR 66262.11

### **DISCLOSURE OF HAZARDOUS MATERIALS STORED AT ESTABLISHMENT**

**Chemical Name:** NITROGEN, COMPRESSED GAS  
**CAS#:** 7727-37-9  
**Annual Quantity:** 147000.00  
**Quantity Stored at One Time:** 5390.00  
**Measurement Unit:** CFT  
**Carcinogen Indicator:**  
**Storage Method:** CYLINDERS  
**Material Data Safety Sheet:**  
**First Hazard Category:** SUDDN RLSE OF PRES  
**Second Hazard Category:**

### **DISCLOSURE OF HAZARDOUS MATERIALS STORED AT ESTABLISHMENT**

**Chemical Name:** OXYGEN, COMPRESSED GAS  
**CAS#:** 7782-44-7

- Continued on next page -

*Environmental FirstSearch*  
*Site Detail Report*

**TARGET SITE:** CANNON ROAD  
CARLSBAD CA 92009

**JOB:** 4062-02  
25.5 MI - BLUE ALIGNMENT

**PERMITS SITE**

**SEARCH ID:** 198 **DIST/DIR:** 0.03 SE **MAP ID:** 127

<b>NAME:</b> AQUA LUNG AMERICA, INC	<b>REV:</b> 02/06/03
<b>ADDRESS:</b> 2340 COUSTEAU CT	<b>ID1:</b> HE17H38338
VISTA CA 92083	<b>ID2:</b> CAL000140888
SAN DIEGO	<b>STATUS:</b>
<b>CONTACT:</b> AQUA LUNG OF FRANCE	<b>PHONE:</b> (858)597-5000

**Annual Quantity:** 4980.00  
**Quantity Stored at One Time:** 875.00  
**Measurement Unit:** CFT  
**Carcinogen Indicator:**  
**Storage Method:** CYLINDERS  
**Material Data Safety Sheet:**  
**First Hazard Category:** SUDDN RLSE OF PRES  
**Second Hazard Category:** REACTIVE

**DISCLOSURE OF HAZARDOUS MATERIALS STORED AT ESTABLISHMENT**

**Chemical Name:** ARGON, COMPRESSED GAS  
**CAS#:** 7440-37-1  
**Annual Quantity:** 672.00  
**Quantity Stored at One Time:** 460.00  
**Measurement Unit:** CFT  
**Carcinogen Indicator:**  
**Storage Method:** CYLINDERS  
**Material Data Safety Sheet:**  
**First Hazard Category:** SUDDN RLSE OF PRES  
**Second Hazard Category:**

**DISCLOSURE OF HAZARDOUS MATERIALS STORED AT ESTABLISHMENT**

**Chemical Name:** ALKALINE DEGREASER, OCC-OXYGEN CLEANING COMPOUND  
**CAS#:** MIXTURE  
**Annual Quantity:** 2475.00  
**Quantity Stored at One Time:** 220.00  
**Measurement Unit:** GAL  
**Carcinogen Indicator:**  
**Storage Method:** METAL DRUMS,55 GALLONS  
**Material Data Safety Sheet:**  
**First Hazard Category:** IMMED HEALTH HAZRD  
**Second Hazard Category:**

**DISCLOSURE OF HAZARDOUS MATERIALS STORED AT ESTABLISHMENT**

**Chemical Name:** PROPANE, COMPRESSED GAS  
**CAS#:** 74-98-6  
**Annual Quantity:** 1000.00  
**Quantity Stored at One Time:** 200.00  
**Measurement Unit:** GAL  
**Carcinogen Indicator:**  
**Storage Method:** CYLINDERS  
**Material Data Safety Sheet:**  
**First Hazard Category:** FIRE HAZARD  
**Second Hazard Category:** SUDDN RLSE OF PRES

**DISCLOSURE OF HAZARDOUS MATERIALS STORED AT ESTABLISHMENT**

**Chemical Name:** HELIUM COMPRESSED GAS  
**CAS#:** 7440-59-7  
**Annual Quantity:** 500.00  
**Quantity Stored at One Time:** 244.00  
**Measurement Unit:** CFT

***Environmental FirstSearch  
Site Detail Report***

**TARGET SITE:** CANNON ROAD  
CARLSBAD CA 92009

**JOB:** 4062-02  
25.5 MI - BLUE ALIGNMENT

**PERMITS SITE**

**SEARCH ID:** 199

**DIST/DIR:** 0.02 NE

**MAP ID:** 33

**NAME:** CHEVRON USA SS#20-1962  
**ADDRESS:** 2295 S MELROSE DR  
VISTA CA 92083  
SAN DIEGO  
**CONTACT:** CHEVRON USA

**REV:** 02/06/03  
**ID1:** HE17H32283  
**ID2:** CAL000169629  
**STATUS:**  
**PHONE:** (760)727-7625

**INDUSTRY / FACILITY INFORMATION NAMES**

**Business Description & SIC Code:** *Fuel-Dispense no repair*  
**Gas Station:**  
**Fire Department District:** *Vista FD*

**PERMIT INFORMATION**

**Permit Number:** *HE17H32283*  
**Inactive / Active Facility Indicator:**  
**Annual Expiration Date:** *Jan 31*  
**Status:**  
**Map Code / Business Plan on File:**  
**Business Plan Acceptance Date:** *04/18/2000*

**GENERAL INSPECTION & VIOLATION INFORMATION**

**Inspection Date:** *05/15/2001 0:00:00*  
**Reinspection Date:** *May 2002*  
**Inspector Name:** *BURTON*  
**Notice of Violation Issued:**  
**Delinquent Flag:**  
**Last Update:** *7/22/01*  
**Last Delinquent Letter:** *03/06/1995 0:00:00*

**PROPERTY OWNER INFORMATION**

**Property Owner Name:** *CHEVRON CORP*  
**Property Owner Address:** *PO BOX 6004 SAN RAMON, CA 94583*

**WASTE STREAMS GENERATED BY BUSINESS**

**Waste Name & Code:** *ORGANIC SOLIDS (OTHER) (352)*  
**Inspection Date:** *5/15/01*  
**Waste Quantity Present at Inspection:** *50*  
**Annual Quantity:** *50*  
**Measurement Unit:** *LBS*  
**Treatment Method:** *INCINERATION*  
**Storage Method:** *PLASTIC DRUMS 0-5 GALLONS*  
**Carcinogen Indicator:**  
**Hauler:** *SAFETY KLEEN*  
**Waste Description:** *USED GAS FILTERS*

**VIOLATIONS AT TIME OF INSPECTION**

**Inspection Date:** *10/5/98*  
**Violation Item Number:** *V001*  
**Waste Code:**  
**Type of Violation:** *GENERAL VIOLATION*  
**Number of Occurances:** *01*  
**Violation Definition:** *HAZARDOUS MATERIALS HAVE NOT BEEN ADEQUATELY LABELED WITHIN 10 DAYS AND ARE NOW DECLARED HAZARDOUS WASTE HSC 25124(E)*

**VIOLATIONS AT TIME OF INSPECTION**

**Inspection Date:** *12/22/99*  
**Violation Item Number:** *V001*

- Continued on next page -

# Environmental FirstSearch

## Site Detail Report

**TARGET SITE:** CANNON ROAD  
CARLSBAD CA 92009

**JOB:** 4062-02  
25.5 MI - BLUE ALIGNMENT

### PERMITS SITE

<b>SEARCH ID:</b> 199	<b>DIST/DIR:</b> 0.02 NE	<b>MAP ID:</b> 33
<hr/>		
<b>NAME:</b> CHEVRON USA SS#20-1962	<b>REV:</b> 02/06/03	
<b>ADDRESS:</b> 2295 S MELROSE DR VISTA CA 92083 SAN DIEGO	<b>ID1:</b> HE17H32283 <b>ID2:</b> CAL000169629	
<b>CONTACT:</b> CHEVRON USA	<b>STATUS:</b>	
	<b>PHONE:</b> (760)727-7625	

**Waste Code:**  
**Type of Violation:** GENERAL VIOLATION  
**Number of Occurrences:** 01  
**Violation Definition:** HANDLER OF HAZARDOUS WASTE/MATERIAL HAS NOT OBTAINED A VALID SAN DIEGO COUNTY HEALTH PERMIT  
*SDCC 68.905*

**VIOLATIONS AT TIME OF INSPECTION**

**Inspection Date:** 12/22/99  
**Violation Item Number:** V002  
**Waste Code:**  
**Type of Violation:** GENERAL VIOLATION  
**Number of Occurrences:** 01  
**Violation Definition:** DOCUMENTATION SHOWING EVIDENCE OF FINANCIAL RESPONSIBILITY IS NOT AVAILABLE.  
*HSC 25292.2*

**VIOLATIONS AT TIME OF INSPECTION**

**Inspection Date:** 12/22/99  
**Violation Item Number:** V003  
**Waste Code:**  
**Type of Violation:** GENERAL VIOLATION  
**Number of Occurrences:** 01  
**Violation Definition:** UNDERGROUND STORAGE TANK MONITORING/MAINTENANCE/CALIBRATION RECORDS ARE NOT MAINTAINED ON SITE.  
*HSC 25293; CCR 2712(B), 2641(I)*

**VIOLATIONS AT TIME OF INSPECTION**

**Inspection Date:** 12/22/99  
**Violation Item Number:** V004  
**Waste Code:**  
**Type of Violation:** GENERAL VIOLATION  
**Number of Occurrences:** 01  
**Violation Definition:** WRITTEN ROUTINE MONITORING PROCEDURE FOR THE UNDERGROUND STORAGE TANK SYSTEM HAS NOT BEEN PREPARED AND IMPLEMENTED. CCR2632(E)(1),2634(B)(2)

**VIOLATIONS AT TIME OF INSPECTION**

**Inspection Date:** 12/22/99  
**Violation Item Number:** V005  
**Waste Code:**  
**Type of Violation:** GENERAL VIOLATION  
**Number of Occurrences:** 01  
**Violation Definition:** WRITTEN RESPONSE PLAN FOR RELEASES INTO SECONDARY CONTAINMENT IS NOT AVAILABLE.  
*CCR 2632(E)(2), 2634(C)*

**VIOLATIONS AT TIME OF INSPECTION**

**Inspection Date:** 12/22/99  
**Violation Item Number:** V006  
**Waste Code:**  
**Type of Violation:** GENERAL VIOLATION  
**Number of Occurrences:** 01  
**Violation Definition:** BUSINESS PLAN DOES NOT INCLUDE AN ADEQUATE EMPLOYEE TRAINING PROGRAM WITH EMERGENCY NOTIFICATION, MITIGATION & EVACUATION PROCEDURES. HSC25504(C)

- Continued on next page -

# Environmental FirstSearch

## Site Detail Report

**TARGET SITE:** CANNON ROAD  
CARLSBAD CA 92009

**JOB:** 4062-02  
25.5 MI - BLUE ALIGNMENT

PERMITS SITE

**SEARCH ID:** 199                                      **DIST/DIR:** 0.02 NE                                      **MAP ID:** 33

<p><b>NAME:</b> CHEVRON USA SS#20-1962 <b>ADDRESS:</b> 2295 S MELROSE DR VISTA CA 92083 SAN DIEGO <b>CONTACT:</b> CHEVRON USA</p>	<p><b>REV:</b> 02/06/03 <b>ID1:</b> HE17H32283 <b>ID2:</b> CAL000169629 <b>STATUS:</b> <b>PHONE:</b> (760)727-7625</p>
---	--

**VIOLATIONS AT TIME OF INSPECTION**

<b>Inspection Date:</b>	5/15/01
<b>Violation Item Number:</b>	V001
<b>Waste Code:</b>	
<b>Type of Violation:</b>	GENERAL VIOLATION
<b>Number of Occurances:</b>	01
<b>Violation Definition:</b>	GENERATOR OF HAZARDOUS WASTE HAS NOT SENT THE APPROPRIATE COPY
OF THE MANIFEST TO THE CAL-EPA.	CCR 66262.23(A)(4)

**DISCLOSURE OF HAZARDOUS MATERIALS STORED AT ESTABLISHMENT**

<b>Chemical Name:</b>	SOAP/WAX: CAR WASH
<b>CAS#:</b>	MIXTURE
<b>Annual Quantity:</b>	550.00
<b>Quantity Stored at One Time:</b>	110.00
<b>Measurement Unit:</b>	GAL
<b>Carcinogen Indicator:</b>	
<b>Storage Method:</b>	PLASTIC DRUMS,55 GALLONS
<b>Material Data Safety Sheet:</b>	
<b>First Hazard Category:</b>	DELAYD HLTH HAZARD
<b>Second Hazard Category:</b>	

**Environmental FirstSearch**  
**Site Detail Report**

**TARGET SITE:** CANNON ROAD  
CARLSBAD CA 92009

**JOB:** 4062-02  
25.5 MI - BLUE ALIGNMENT

PERMITS SITE

**SEARCH ID:** 200                      **DIST/DIR:** 0.03 NE                      **MAP ID:** 36

**NAME:** ORLIMAR GOLF                      **REV:** 02/06/03  
**ADDRESS:** 1385 PARK CENTER DR              **ID1:** HE17H35593  
VISTA CA 92083                      **ID2:** CAR000094559  
SAN DIEGO                      **STATUS:**  
**CONTACT:**                      **PHONE:** (760)305-0013

**INDUSTRY / FACILITY INFORMATION NAMES**

**Business Description & SIC Code:** Machine Shops 3949  
**Gas Station:**  
**Fire Department District:** Vista FD

**PERMIT INFORMATION**

**Permit Number:** HE17H35593  
**Inactive / Active Facility Indicator:**  
**Annual Expiration Date:** Aug 31  
**Status:**  
**Map Code / Business Plan on File:**  
**Business Plan Acceptance Date:** 05/22/2001

**GENERAL INSPECTION & VIOLATION INFORMATION**

**Inspection Date:** 04/26/2001 0:00:00  
**Reinspection Date:** Jun 2002  
**Inspector Name:** WALSH  
**Notice of Violation Issued:**  
**Delinquent Flag:**  
**Last Update:** 7/29/01  
**Last Delinquent Letter:** 02/06/1997 0:00:00

**PROPERTY OWNER INFORMATION**

**Property Owner Name:**  
**Property Owner Address:** ,

**WASTE STREAMS GENERATED BY BUSINESS**

**Waste Name & Code:** ORGANIC SOLIDS (OTHER) (352)  
**Inspection Date:** 4/26/01  
**Waste Quantity Present at Inspection:** 400  
**Annual Quantity:** 400  
**Measurement Unit:** LBS  
**Treatment Method:** INCINERATION  
**Storage Method:** METAL DRUMS,55 GALLONS  
**Carcinogen Indicator:**  
**Hauler:** INVALID CODE  
**Waste Description:** SOLVENT RAGS W/ACETONE

**WASTE STREAMS GENERATED BY BUSINESS**

**Waste Name & Code:** OXYGENATED SOLVENTS (212)  
**Inspection Date:** 4/26/01  
**Waste Quantity Present at Inspection:** 30  
**Annual Quantity:** 60  
**Measurement Unit:** GAL  
**Treatment Method:** RECYCLE  
**Storage Method:** METAL DRUMS 0-5 GALLONS  
**Carcinogen Indicator:**  
**Hauler:** INVALID CODE  
**Waste Description:** OXOL

- Continued on next page -

**Environmental FirstSearch  
Site Detail Report**

**TARGET SITE:** CANNON ROAD  
CARLSBAD CA 92009

**JOB:** 4062-02  
25.5 MI - BLUE ALIGNMENT

PERMITS SITE

**SEARCH ID:** 200

**DIST/DIR:** 0.03 NE

**MAP ID:** 36

**NAME:** ORLIMAR GOLF  
**ADDRESS:** 1385 PARK CENTER DR  
VISTA CA 92083  
SAN DIEGO

**REV:** 02/06/03  
**ID1:** HE17H35593  
**ID2:** CAR000094559  
**STATUS:**  
**PHONE:** (760)305-0013

**WASTE STREAMS GENERATED BY BUSINESS**

<b>Waste Name &amp; Code:</b>	METAL DUST & MACHINING WASTE (172)
<b>Inspection Date:</b>	4/26/01
<b>Waste Quantity Present at Inspection:</b>	200
<b>Annual Quantity:</b>	200
<b>Measurement Unit:</b>	LBS
<b>Treatment Method:</b>	RECYCLE
<b>Storage Method:</b>	METAL DRUMS 0-5 GALLONS
<b>Carcinogen Indicator:</b>	
<b>Hauler:</b>	INVALID CODE
<b>Waste Description:</b>	POLISHING WASTE/TI GRNDGS

**WASTE STREAMS GENERATED BY BUSINESS**

<b>Waste Name &amp; Code:</b>	METAL DUST & MACHINING WASTE (172)
<b>Inspection Date:</b>	4/26/01
<b>Waste Quantity Present at Inspection:</b>	25
<b>Annual Quantity:</b>	50
<b>Measurement Unit:</b>	LBS
<b>Treatment Method:</b>	INCINERATION
<b>Storage Method:</b>	METAL DRUMS,55 GALLONS
<b>Carcinogen Indicator:</b>	
<b>Hauler:</b>	SAFETY KLEEN
<b>Waste Description:</b>	BEADBLAST WASTE

**VIOLATIONS AT TIME OF INSPECTION**

<b>Inspection Date:</b>	4/26/01
<b>Violation Item Number:</b>	V001
<b>Waste Code:</b>	
<b>Type of Violation:</b>	GENERAL VIOLATION
<b>Number of Occurances:</b>	01
<b>Violation Definition:</b>	DISPOSAL OR CAUSING THE DISPOSAL OF HAZARDOUS WASTE TO AN UNAUTHORIZED POINT(GROUND, STORM DRAIN, SEWER SYSTEM, TRASH OR AIR) HSC 25189.5

**VIOLATIONS AT TIME OF INSPECTION**

<b>Inspection Date:</b>	4/26/01
<b>Violation Item Number:</b>	V002
<b>Waste Code:</b>	
<b>Type of Violation:</b>	GENERAL VIOLATION
<b>Number of Occurances:</b>	01
<b>Violation Definition:</b>	HAZARDOUS WASTE CONTAINERS ARE MISSING LABELS, ACCUMULATION DATE AND/OR ARE IMPROPERLY LABELED CCR 66262.34

**VIOLATIONS AT TIME OF INSPECTION**

<b>Inspection Date:</b>	4/26/01
<b>Violation Item Number:</b>	V003
<b>Waste Code:</b>	
<b>Type of Violation:</b>	GENERAL VIOLATION
<b>Number of Occurances:</b>	01
<b>Violation Definition:</b>	DISPOSAL OR CAUSING THE DISPOSAL OF HAZARDOUS WASTE TO AN UNAUTHORIZED POINT(GROUND, STORM DRAIN, SEWER SYSTEM, TRASH OR AIR) HSC 25189.5

- Continued on next page -

# Environmental FirstSearch Site Detail Report

**TARGET SITE:** CANNON ROAD  
CARLSBAD CA 92009

**JOB:** 4062-02  
25.5 MI - BLUE ALIGNMENT

## PERMITS SITE

**SEARCH ID:** 200    **DIST/DIR:** 0.03 NE    **MAP ID:** 36

<b>NAME:</b> ORLIMAR GOLF <b>ADDRESS:</b> 1385 PARK CENTER DR VISTA CA 92083 SAN DIEGO	<b>REV:</b> 02/06/03 <b>ID1:</b> HE17H35593 <b>ID2:</b> CAR000094559 <b>STATUS:</b> <b>PHONE:</b> (760)305-0013
---	---

### VIOLATIONS AT TIME OF INSPECTION

<b>Inspection Date:</b>	4/26/01
<b>Violation Item Number:</b>	V004
<b>Waste Code:</b>	
<b>Type of Violation:</b>	GENERAL VIOLATION
<b>Number of Occurrences:</b>	01
<b>Violation Definition:</b>	PERSONNEL TRAINING IS NOT ADEQUATE TO ENSURE COMPLIANCE WITH
<b>HAZARDOUS WASTES/MATERIALS REGULATIONS</b>	CCR 66265.16

### DISCLOSURE OF HAZARDOUS MATERIALS STORED AT ESTABLISHMENT

<b>Chemical Name:</b>	NAPTHA: EPOXY WIPE SHAFT CLEANERS
<b>CAS#:</b>	108-10-1
<b>Annual Quantity:</b>	220.00
<b>Quantity Stored at One Time:</b>	110.00
<b>Measurement Unit:</b>	GAL
<b>Carcinogen Indicator:</b>	
<b>Storage Method:</b>	METAL DRUMS,55 GALLONS
<b>Material Data Safety Sheet:</b>	
<b>First Hazard Category:</b>	FIRE HAZARD
<b>Second Hazard Category:</b>	

### DISCLOSURE OF HAZARDOUS MATERIALS STORED AT ESTABLISHMENT

<b>Chemical Name:</b>	ACETONE: DIACETONE
<b>CAS#:</b>	64742-47-8
<b>Annual Quantity:</b>	110.00
<b>Quantity Stored at One Time:</b>	55.00
<b>Measurement Unit:</b>	GAL
<b>Carcinogen Indicator:</b>	
<b>Storage Method:</b>	METAL DRUMS,55 GALLONS
<b>Material Data Safety Sheet:</b>	
<b>First Hazard Category:</b>	FIRE HAZARD
<b>Second Hazard Category:</b>	

### DISCLOSURE OF HAZARDOUS MATERIALS STORED AT ESTABLISHMENT

<b>Chemical Name:</b>	BENZENE: OXISOL 100
<b>CAS#:</b>	328-84-7
<b>Annual Quantity:</b>	220.00
<b>Quantity Stored at One Time:</b>	110.00
<b>Measurement Unit:</b>	GAL
<b>Carcinogen Indicator:</b>	
<b>Storage Method:</b>	METAL DRUMS,55 GALLONS
<b>Material Data Safety Sheet:</b>	
<b>First Hazard Category:</b>	FIRE HAZARD
<b>Second Hazard Category:</b>	



## Environmental FirstSearch Site Detail Report

**TARGET SITE:** CANNON ROAD  
CARLSBAD CA 92009

**JOB:** 4062-02  
25.5 MI - BLUE ALIGNMENT

### PERMITS SITE

**SEARCH ID:** 201                                      **DIST/DIR:** 0.09 SE                                      **MAP ID:** 129

<p><b>NAME:</b> PALOMAR TECHNOLOGIES <b>ADDRESS:</b> 2230 OAK RIDGE WY VISTA CA 92083 SAN DIEGO <b>CONTACT:</b> PALOMAR TECHNOLOGIES</p>	<p><b>REV:</b> 02/06/03 <b>ID1:</b> HE17H37591 <b>ID2:</b> CAL000208656 <b>STATUS:</b> <b>PHONE:</b> (760)931-5150</p>
--	--

**INDUSTRY / FACILITY INFORMATION NAMES**

**Business Description & SIC Code:** *Print Circuit Board*  
**Gas Station:**  
**Fire Department District:** *Vista FD*

**PERMIT INFORMATION**

**Permit Number:** *HE17H37591*  
**Inactive / Active Facility Indicator:**  
**Annual Expiration Date:** *Aug 31*  
**Status:**  
**Map Code / Business Plan on File:**  
**Business Plan Acceptance Date:** *08/04/1999*

**GENERAL INSPECTION & VIOLATION INFORMATION**

**Inspection Date:** *09/25/2000 0:00:00*  
**Reinspection Date:** *Nov 2001*  
**Inspector Name:** *WALSH*  
**Notice of Violation Issued:**  
**Delinquent Flag:**  
**Last Update:** *6/3/01*  
**Last Delinquent Letter:**

**PROPERTY OWNER INFORMATION**

**Property Owner Name:**  
**Property Owner Address:** ,

**WASTE STREAMS GENERATED BY BUSINESS**

**Waste Name & Code:** *OFF-SPEC,AGED,SURPLUS ORGANICS (331)*  
**Inspection Date:** *9/25/00*  
**Waste Quantity Present at Inspection:** *40*  
**Annual Quantity:** *160*  
**Measurement Unit:** *LBS*  
**Treatment Method:** *RECYCLE*  
**Storage Method:** *METAL DRUMS 0-5 GALLONS*  
**Carcinogen Indicator:**  
**Hauler:** *ADCOM EXPRESS, INC.*  
**Waste Description:** *PROPANOL/AEROSOLS/ADHISVS*

**WASTE STREAMS GENERATED BY BUSINESS**

**Waste Name & Code:** *ORGANIC SOLIDS (OTHER) (352)*  
**Inspection Date:** *9/25/00*  
**Waste Quantity Present at Inspection:** *12*  
**Annual Quantity:** *40*  
**Measurement Unit:** *LBS*  
**Treatment Method:** *INCINERATION*  
**Storage Method:** *METAL DRUMS,55 GALLONS*  
**Carcinogen Indicator:**  
**Hauler:** *ADCOM EXPRESS, INC.*  
**Waste Description:** *WIPE DBRS W/IPA :ALCOHOL*

- Continued on next page -

## Environmental FirstSearch Site Detail Report

**TARGET SITE:** CANNON ROAD  
CARLSBAD CA 92009

**JOB:** 4062-02  
25.5 MI - BLUE ALIGNMENT

### PERMITS SITE

**SEARCH ID:** 201    **DIST/DIR:** 0.09 SE    **MAP ID:** 129

<b>NAME:</b> PALOMAR TECHNOLOGIES <b>ADDRESS:</b> 2230 OAK RIDGE WY VISTA CA 92083 SAN DIEGO <b>CONTACT:</b> PALOMAR TECHNOLOGIES	<b>REV:</b> 02/06/03 <b>ID1:</b> HE17H37591 <b>ID2:</b> CAL000208656 <b>STATUS:</b> <b>PHONE:</b> (760)931-5150
---	---

**VIOLATIONS AT TIME OF INSPECTION**

<b>Inspection Date:</b>	6/4/99
<b>Violation Item Number:</b>	V001
<b>Waste Code:</b>	
<b>Type of Violation:</b>	GENERAL VIOLATION
<b>Number of Occurrences:</b>	01
<b>Violation Definition:</b>	HANDLER OF HAZARDOUS WASTE/MATERIAL HAS NOT OBTAINED A VALID SAN DIEGO COUNTY HEALTH PERMIT
	SDCC 68.905

**VIOLATIONS AT TIME OF INSPECTION**

<b>Inspection Date:</b>	6/4/99
<b>Violation Item Number:</b>	V002
<b>Waste Code:</b>	
<b>Type of Violation:</b>	GENERAL VIOLATION
<b>Number of Occurrences:</b>	01
<b>Violation Definition:</b>	GENERATOR OF HAZARDOUS WASTE HAS NOT OBTAINED AN EPA IDENTIFICATION NUMBER
	CCR 66262.12

**VIOLATIONS AT TIME OF INSPECTION**

<b>Inspection Date:</b>	6/4/99
<b>Violation Item Number:</b>	V003
<b>Waste Code:</b>	
<b>Type of Violation:</b>	GENERAL VIOLATION
<b>Number of Occurrences:</b>	01
<b>Violation Definition:</b>	DISPOSAL OR CAUSING THE DISPOSAL OF HAZARDOUS WASTE TO AN UNAUTHORIZED POINT(GROUND, STORM DRAIN, SEWER SYSTEM, TRASH OR AIR) HSC 25189.5

**VIOLATIONS AT TIME OF INSPECTION**

<b>Inspection Date:</b>	6/4/99
<b>Violation Item Number:</b>	V004
<b>Waste Code:</b>	
<b>Type of Violation:</b>	GENERAL VIOLATION
<b>Number of Occurrences:</b>	01
<b>Violation Definition:</b>	PERSONNEL TRAINING IS NOT ADEQUATE TO ENSURE COMPLIANCE WITH HAZARDOUS WASTES/MATERIALS REGULATIONS
	CCR 66265.16

**VIOLATIONS AT TIME OF INSPECTION**

<b>Inspection Date:</b>	6/4/99
<b>Violation Item Number:</b>	V005
<b>Waste Code:</b>	
<b>Type of Violation:</b>	GENERAL VIOLATION
<b>Number of Occurrences:</b>	01
<b>Violation Definition:</b>	SPILL CONTROL EQUIPMENT IS NOT AVAILABLE AND/OR NOT MAINTAINED
	CCR 66265.32

**VIOLATIONS AT TIME OF INSPECTION**

<b>Inspection Date:</b>	6/4/99
<b>Violation Item Number:</b>	V006
<b>Waste Code:</b>	
<b>Type of Violation:</b>	GENERAL VIOLATION
<b>Number of Occurrences:</b>	01

- Continued on next page -



***Environmental FirstSearch  
Site Detail Report***

**TARGET SITE:** CANNON ROAD  
CARLSBAD CA 92009

**JOB:** 4062-02  
25.5 MI - BLUE ALIGNMENT

PERMITS SITE

---

**SEARCH ID:** 201                                    **DIST/DIR:** 0.09 SE                                    **MAP ID:** 129

---

<b>NAME:</b> PALOMAR TECHNOLOGIES	<b>REV:</b> 02/06/03
<b>ADDRESS:</b> 2230 OAK RIDGE WY	<b>ID1:</b> HE17H37591
VISTA CA 92083	<b>ID2:</b> CAL000208656
SAN DIEGO	<b>STATUS:</b>
<b>CONTACT:</b> PALOMAR TECHNOLOGIES	<b>PHONE:</b> (760)931-5150

---

<b>Annual Quantity:</b>	<i>672.00</i>
<b>Quantity Stored at One Time:</b>	<i>1008.00</i>
<b>Measurement Unit:</b>	<i>CFT</i>
<b>Carcinogen Indicator:</b>	
<b>Storage Method:</b>	<i>CYLINDERS</i>
<b>Material Data Safety Sheet:</b>	
<b>First Hazard Category:</b>	<i>SUDDN RLSE OF PRES</i>
<b>Second Hazard Category:</b>	<i>IMMED HEALTH HAZRD</i>

# Environmental FirstSearch

## Site Detail Report

**TARGET SITE:** CANNON ROAD  
CARLSBAD CA 92009

**JOB:** 4062-02  
25.5 MI - BLUE ALIGNMENT

### PERMITS SITE

**SEARCH ID:** 202      **DIST/DIR:** 0.03 SW      **MAP ID:** 130

**NAME:** VISTA INDUSTRIAL PRODUCTS INC  
**ADDRESS:** 1395 PARK CENTER DR  
VISTA CA 92083  
SAN DIEGO  
**CONTACT:** KURT G ACKERMAN

**REV:** 02/06/03  
**ID1:** HE17H38866  
**ID2:**  
**STATUS:**  
**PHONE:** (760)599-5050

#### INDUSTRY / FACILITY INFORMATION NAMES

**Business Description & SIC Code:** *Plating Shops*  
**Gas Station:**  
**Fire Department District:** *Vista FD*

#### PERMIT INFORMATION

**Permit Number:** *HE17H38866*  
**Inactive / Active Facility Indicator:**  
**Annual Expiration Date:** *Jan 31*  
**Status:**  
**Map Code / Business Plan on File:**  
**Business Plan Acceptance Date:**

#### GENERAL INSPECTION & VIOLATION INFORMATION

**Inspection Date:** *11/28/2000 0:00:00*  
**Reinspection Date:** *Jan 2002*  
**Inspector Name:** *WALSH*  
**Notice of Violation Issued:** *1*  
**Delinquent Flag:**  
**Last Update:** *5/20/01*  
**Last Delinquent Letter:**

#### PROPERTY OWNER INFORMATION

**Property Owner Name:**  
**Property Owner Address:**

#### WASTE STREAMS GENERATED BY BUSINESS

**Waste Name & Code:** *HYDROCARBON SOLVENTS (213)*  
**Inspection Date:** *11/28/00*  
**Waste Quantity Present at Inspection:** *7*  
**Annual Quantity:** *28*  
**Measurement Unit:** *GAL*  
**Treatment Method:** *RECYCLE*  
**Storage Method:** *PROCESSING EQUIPMENT*  
**Carcinogen Indicator:**  
**Hauler:** *SAFETY KLEEN*  
**Waste Description:** *PRTS WASHR SLVNT(1 UNIT)*

#### WASTE STREAMS GENERATED BY BUSINESS

**Waste Name & Code:** *INORGANIC SOLID WASTE (OTHER) (181)*  
**Inspection Date:** *11/28/00*  
**Waste Quantity Present at Inspection:** *900*  
**Annual Quantity:** *3600*  
**Measurement Unit:** *LBS*  
**Treatment Method:** *INCINERATION*  
**Storage Method:** *METAL DRUMS,55 GALLONS*  
**Carcinogen Indicator:**  
**Hauler:** *PACIFIC TREATMENT ENVIRON*  
**Waste Description:** *FILTER CAKE W/CR*

- Continued on next page -

***Environmental FirstSearch***  
***Site Detail Report***

**TARGET SITE:** CANNON ROAD  
CARLSBAD CA 92009

**JOB:** 4062-02  
25.5 MI - BLUE ALIGNMENT

**PERMITS SITE**

**SEARCH ID:** 202                      **DIST/DIR:** 0.03 SW                      **MAP ID:** 130

<b>NAME:</b> VISTA INDUSTRIAL PRODUCTS INC	<b>REV:</b> 02/06/03
<b>ADDRESS:</b> 1395 PARK CENTER DR	<b>ID1:</b> HE17H38866
VISTA CA 92083	<b>ID2:</b>
SAN DIEGO	<b>STATUS:</b>
<b>CONTACT:</b> KURT G ACKERMAN	<b>PHONE:</b> (760)599-5050

**WASTE STREAMS GENERATED BY BUSINESS**

<b>Waste Name &amp; Code:</b>	PAINT SLUDGE (461)
<b>Inspection Date:</b>	11/28/00
<b>Waste Quantity Present at Inspection:</b>	55
<b>Annual Quantity:</b>	165
<b>Measurement Unit:</b>	GAL
<b>Treatment Method:</b>	RECYCLE
<b>Storage Method:</b>	METAL DRUMS,55 GALLONS
<b>Carcinogen Indicator:</b>	
<b>Hauler:</b>	PACIFIC COAST LACQUER CO
<b>Waste Description:</b>	LACQUER THINR W/PAINT

**WASTE STREAMS GENERATED BY BUSINESS**

<b>Waste Name &amp; Code:</b>	LATEX WASTE (291)
<b>Inspection Date:</b>	11/28/00
<b>Waste Quantity Present at Inspection:</b>	55
<b>Annual Quantity:</b>	55
<b>Measurement Unit:</b>	GAL
<b>Treatment Method:</b>	RECYCLE
<b>Storage Method:</b>	METAL DRUMS,55 GALLONS
<b>Carcinogen Indicator:</b>	
<b>Hauler:</b>	PACIFIC COAST LACQUER CO
<b>Waste Description:</b>	WATER-BASED PAINT

**WASTE STREAMS GENERATED BY BUSINESS**

<b>Waste Name &amp; Code:</b>	ORGANIC SOLIDS (OTHER) (352)
<b>Inspection Date:</b>	11/28/00
<b>Waste Quantity Present at Inspection:</b>	300
<b>Annual Quantity:</b>	1200
<b>Measurement Unit:</b>	LBS
<b>Treatment Method:</b>	INCINERATION
<b>Storage Method:</b>	METAL DRUMS,55 GALLONS
<b>Carcinogen Indicator:</b>	
<b>Hauler:</b>	UNKNOWN HAZ WST HAULER
<b>Waste Description:</b>	BTH FLTRS/FLR SWPNGS/WIPE

**WASTE STREAMS GENERATED BY BUSINESS**

<b>Waste Name &amp; Code:</b>	METAL SLUDGE (171)
<b>Inspection Date:</b>	11/28/00
<b>Waste Quantity Present at Inspection:</b>	500
<b>Annual Quantity:</b>	1500
<b>Measurement Unit:</b>	LBS
<b>Treatment Method:</b>	RECYCLE
<b>Storage Method:</b>	METAL DRUMS,55 GALLONS
<b>Carcinogen Indicator:</b>	
<b>Hauler:</b>	UNKNOWN HAZ WST HAULER
<b>Waste Description:</b>	AL ALLOY GRNDGS,SLDG W/PB

**WASTE STREAMS GENERATED BY BUSINESS**

<b>Waste Name &amp; Code:</b>	ACID SOL N WITH METALS - R (111)
<b>Inspection Date:</b>	11/28/00

- Continued on next page -

# Environmental FirstSearch Site Detail Report

**TARGET SITE:** CANNON ROAD  
CARLSBAD CA 92009

**JOB:** 4062-02  
25.5 MI - BLUE ALIGNMENT

## PERMITS SITE

**SEARCH ID:** 202                                      **DIST/DIR:** 0.03 SW                                      **MAP ID:** 130

<b>NAME:</b>	VISTA INDUSTRIAL PRODUCTS INC	<b>REV:</b>	02/06/03
<b>ADDRESS:</b>	1395 PARK CENTER DR	<b>ID1:</b>	HE17H38866
	VISTA CA 92083	<b>ID2:</b>	
	SAN DIEGO	<b>STATUS:</b>	
<b>CONTACT:</b>	KURT G ACKERMAN	<b>PHONE:</b>	(760)599-5050

**Waste Quantity Present at Inspection:** 240  
**Annual Quantity:** 960  
**Measurement Unit:** GAL  
**Treatment Method:** TREATED, THEN SEWER  
**Storage Method:** ABVGR TNK, STEEL 10-1000 G  
**Carcinogen Indicator:**  
**Hauler:** NO HAULER  
**Waste Description:** NEUTRALZED/ONSITE TRTMT

### WASTE STREAMS GENERATED BY BUSINESS

**Waste Name & Code:** ALKALINE SOL N WITH METALS (121)  
**Inspection Date:** 11/28/00  
**Waste Quantity Present at Inspection:** 240  
**Annual Quantity:** 960  
**Measurement Unit:** GAL  
**Treatment Method:** TREATED, THEN SEWER  
**Storage Method:** ABVGR TNK, STEEL 10-1000 G  
**Carcinogen Indicator:**  
**Hauler:** NO HAULER  
**Waste Description:** NEUTRALZED/ONSITE TRTMT

### WASTE STREAMS GENERATED BY BUSINESS

**Waste Name & Code:** AQUEOUS SOL N W/ 10% ORG RESID (133)  
**Inspection Date:** 11/28/00  
**Waste Quantity Present at Inspection:** 55  
**Annual Quantity:** 55  
**Measurement Unit:** GAL  
**Treatment Method:** RECYCLE  
**Storage Method:** METAL DRUMS, 55 GALLONS  
**Carcinogen Indicator:**  
**Hauler:** PACIFIC TREATMENT ENVIRON  
**Waste Description:** COOLANT/LUBRICANT

### WASTE STREAMS GENERATED BY BUSINESS

**Waste Name & Code:** WASTE OIL & MIXED OIL (221)  
**Inspection Date:** 11/28/00  
**Waste Quantity Present at Inspection:** 15  
**Annual Quantity:** 30  
**Measurement Unit:** GAL  
**Treatment Method:** RECYCLE  
**Storage Method:** PLASTIC DRUMS 0-5 GALLONS  
**Carcinogen Indicator:**  
**Hauler:** SELF: SMALL QTY EXEMPTION  
**Waste Description:** USED OIL-KRAGEN

### WASTE STREAMS GENERATED BY BUSINESS

**Waste Name & Code:** USED OIL FILTERS (888)  
**Inspection Date:** 11/28/00  
**Waste Quantity Present at Inspection:** 50  
**Annual Quantity:** 100  
**Measurement Unit:** LBS

- Continued on next page -

**Environmental FirstSearch  
Site Detail Report**

**TARGET SITE:** CANNON ROAD  
CARLSBAD CA 92009

**JOB:** 4062-02  
25.5 MI - BLUE ALIGNMENT

**PERMITS SITE**

**SEARCH ID:** 202                      **DIST/DIR:** 0.03 SW                      **MAP ID:** 130

<b>NAME:</b>	VISTA INDUSTRIAL PRODUCTS INC	<b>REV:</b>	02/06/03
<b>ADDRESS:</b>	1395 PARK CENTER DR VISTA CA 92083 SAN DIEGO	<b>ID1:</b>	HE17H38866
<b>CONTACT:</b>	KURT G ACKERMAN	<b>ID2:</b>	
		<b>STATUS:</b>	
		<b>PHONE:</b>	(760)599-5050

<b>Treatment Method:</b>	<i>FILTERS/METAL RECLAI</i>
<b>Storage Method:</b>	<i>METAL DRUMS 0-5 GALLONS</i>
<b>Carcinogen Indicator:</b>	
<b>Hauler:</b>	<i>SELF:SMALL QTY EXEMPTION</i>
<b>Waste Description:</b>	<i>KRAGEN</i>

**VIOLATIONS AT TIME OF INSPECTION**

<b>Inspection Date:</b>	<i>11/28/00</i>
<b>Violation Item Number:</b>	<i>V001</i>
<b>Waste Code:</b>	
<b>Type of Violation:</b>	<i>GENERAL VIOLATION</i>
<b>Number of Occurances:</b>	<i>01</i>
<b>Violation Definition:</b>	<i>HAZARDOUS WASTE CONTAINERS ARE MISSING LABELS, ACCUMULATION DATE AND/OR ARE IMPROPERLY LABELED</i>

**VIOLATIONS AT TIME OF INSPECTION**

<b>Inspection Date:</b>	<i>11/28/00</i>
<b>Violation Item Number:</b>	<i>V002</i>
<b>Waste Code:</b>	
<b>Type of Violation:</b>	<i>GENERAL VIOLATION</i>
<b>Number of Occurances:</b>	<i>01</i>
<b>Violation Definition:</b>	<i>HAZARDOUS MATERIALS HAVE NOT BEEN ADEQUATELY LABELED WITHIN 10 DAYS AND ARE NOW DECLARED HAZARDOUS WASTE</i>

**VIOLATIONS AT TIME OF INSPECTION**

<b>Inspection Date:</b>	<i>11/28/00</i>
<b>Violation Item Number:</b>	<i>V003</i>
<b>Waste Code:</b>	
<b>Type of Violation:</b>	<i>GENERAL VIOLATION</i>
<b>Number of Occurances:</b>	<i>01</i>
<b>Violation Definition:</b>	<i>HAZARDOUS WASTE STORAGE CONTAINER IS NOT HANDLED OR STORED IN A MANNER WHICH WILL PREVENT LEAKS OR RUPTURE</i>

**VIOLATIONS AT TIME OF INSPECTION**

<b>Inspection Date:</b>	<i>11/28/00</i>
<b>Violation Item Number:</b>	<i>V004</i>
<b>Waste Code:</b>	
<b>Type of Violation:</b>	<i>GENERAL VIOLATION</i>
<b>Number of Occurances:</b>	<i>01</i>
<b>Violation Definition:</b>	<i>DISPOSAL OR CAUSING THE DISPOSAL OF HAZARDOUS WASTE TO AN UNAUTHORIZED POINT(GROUND, STORM DRAIN, SEWER SYSTEM, TRASH OR AIR) HSC 25189.5</i>

**VIOLATIONS AT TIME OF INSPECTION**

<b>Inspection Date:</b>	<i>11/28/00</i>
<b>Violation Item Number:</b>	<i>V005</i>
<b>Waste Code:</b>	
<b>Type of Violation:</b>	<i>GENERAL VIOLATION</i>
<b>Number of Occurances:</b>	<i>01</i>
<b>Violation Definition:</b>	<i>GENERATOR OF A WASTE HAS NOT DETERMINED IF THAT WASTE IS A HAZARDOUS WASTE AS DEFINED BY LAW</i>

- Continued on next page -



***Environmental FirstSearch  
Site Detail Report***

**TARGET SITE:** CANNON ROAD  
CARLSBAD CA 92009

**JOB:** 4062-02  
25.5 MI - BLUE ALIGNMENT

PERMITS SITE

**SEARCH ID:** 202

**DIST/DIR:** 0.03 SW

**MAP ID:** 130

**NAME:** VISTA INDUSTRIAL PRODUCTS INC  
**ADDRESS:** 1395 PARK CENTER DR  
VISTA CA 92083  
SAN DIEGO  
**CONTACT:** KURT G ACKERMAN

**REV:** 02/06/03  
**ID1:** HE17H38866  
**ID2:**  
**STATUS:**  
**PHONE:** (760)599-5050

**VIOLATIONS AT TIME OF INSPECTION**

**Inspection Date:** 11/28/00  
**Violation Item Number:** V006  
**Waste Code:**  
**Type of Violation:** GENERAL VIOLATION  
**Number of Occurances:** 01  
**Violation Definition:** PERSONNEL TRAINING IS NOT ADEQUATE TO ENSURE COMPLIANCE WITH  
HAZARDOUS WASTES/MATERIALS REGULATIONS CCR 66265.16

**VIOLATIONS AT TIME OF INSPECTION**

**Inspection Date:** 11/28/00  
**Violation Item Number:** V007  
**Waste Code:**  
**Type of Violation:** GENERAL VIOLATION  
**Number of Occurances:** 01  
**Violation Definition:** SPILL CONTROL EQUIPMENT IS NOT AVAILABLE AND/OR NOT MAINTAINED  
CCR 66265.32

**VIOLATIONS AT TIME OF INSPECTION**

**Inspection Date:** 11/28/00  
**Violation Item Number:** V008  
**Waste Code:**  
**Type of Violation:** GENERAL VIOLATION  
**Number of Occurances:** 01  
**Violation Definition:** TREATING HAZARDOUS WASTE ONSITE WITHOUT FIRST HAVING OBTAINED  
AUTHORIZATION FROM LOCAL CUPA HSC 25201.4 (B)

**VIOLATIONS AT TIME OF INSPECTION**

**Inspection Date:** 11/28/00  
**Violation Item Number:** V009  
**Waste Code:**  
**Type of Violation:** GENERAL VIOLATION  
**Number of Occurances:** 01  
**Violation Definition:** TREATING HAZARDOUS WASTE ONSITE WITHOUT FIRST HAVING OBTAINED  
AUTHORIZATION FROM LOCAL CUPA HSC 25201.4 (B)

**VIOLATIONS AT TIME OF INSPECTION**

**Inspection Date:** 11/28/00  
**Violation Item Number:** V010  
**Waste Code:**  
**Type of Violation:** GENERAL VIOLATION  
**Number of Occurances:** 01  
**Violation Definition:** BUSINESS PLAN WAS NOT AMENDED WITHIN 30 DAYS FOR A 100% QUANTITY  
IN- CREASE,NEW DISCLOSABLE MATERIALS OR A CHANGE IN BUSINESS INFO.HSC 25505

**VIOLATIONS AT TIME OF INSPECTION**

**Inspection Date:** 11/28/00  
**Violation Item Number:** V011  
**Waste Code:**  
**Type of Violation:** GENERAL VIOLATION  
**Number of Occurances:** 01

- Continued on next page -

**Environmental FirstSearch**  
**Site Detail Report**

**TARGET SITE:** CANNON ROAD  
CARLSBAD CA 92009

**JOB:** 4062-02  
25.5 MI - BLUE ALIGNMENT

PERMITS SITE

**SEARCH ID:** 202                      **DIST/DIR:** 0.03 SW                      **MAP ID:** 130

**NAME:** VISTA INDUSTRIAL PRODUCTS INC                      **REV:** 02/06/03  
**ADDRESS:** 1395 PARK CENTER DR                      **ID1:** HE17H38866  
VISTA CA 92083                      **ID2:**  
SAN DIEGO                      **STATUS:**  
**CONTACT:** KURT G ACKERMAN                      **PHONE:** (760)599-5050

**Violation Definition:**                      *BUSINESS PLAN DOES NOT HAVE A SITE MAP WHICH PROVIDES ADEQUATE INFORMATION FOR EMERGENCY RESPONSE AGENCIES                      HSC 25509(A)(5)*

**DISCLOSURE OF HAZARDOUS MATERIALS STORED AT ESTABLISHMENT**

**Chemical Name:** OAKITE ALUMINUM CLEANER 166  
**CAS#:** MIXTURE  
**Annual Quantity:** 700.00  
**Quantity Stored at One Time:** 700.00  
**Measurement Unit:** GAL  
**Carcinogen Indicator:**  
**Storage Method:** ABVGR TNK,STEEL 10-1000 G  
**Material Data Safety Sheet:**  
**First Hazard Category:** IMMED HEALTH HAZRD  
**Second Hazard Category:**

**DISCLOSURE OF HAZARDOUS MATERIALS STORED AT ESTABLISHMENT**

**Chemical Name:** POWDER COATING, MISC  
**CAS#:** MIXTURE  
**Annual Quantity:** 1500.00  
**Quantity Stored at One Time:** 700.00  
**Measurement Unit:** LBS  
**Carcinogen Indicator:**  
**Storage Method:** WOOD BOXES,CARTONS,CASES  
**Material Data Safety Sheet:**  
**First Hazard Category:** IMMED HEALTH HAZRD  
**Second Hazard Category:**

**DISCLOSURE OF HAZARDOUS MATERIALS STORED AT ESTABLISHMENT**

**Chemical Name:** CAUSTIC SODA, 50%  
**CAS#:** 1310-73-2  
**Annual Quantity:** 55.00  
**Quantity Stored at One Time:** 55.00  
**Measurement Unit:** GAL  
**Carcinogen Indicator:**  
**Storage Method:** METAL DRUMS 0-5 GALLONS  
**Material Data Safety Sheet:**  
**First Hazard Category:** IMMED HEALTH HAZRD  
**Second Hazard Category:** REACTIVE

**DISCLOSURE OF HAZARDOUS MATERIALS STORED AT ESTABLISHMENT**

**Chemical Name:** OAKITE CHROMICOAT 53 W/CR6  
**CAS#:** 3530-68-2  
**Annual Quantity:** 55.00  
**Quantity Stored at One Time:** 55.00  
**Measurement Unit:** GAL  
**Carcinogen Indicator:**  
**Storage Method:** PLASTIC DRUMS,55 GALLONS  
**Material Data Safety Sheet:**  
**First Hazard Category:** IMMED HEALTH HAZRD  
**Second Hazard Category:** DELAYD HLTH HAZARD

- Continued on next page -

*Environmental FirstSearch  
Site Detail Report*

**TARGET SITE:** CANNON ROAD  
CARLSBAD CA 92009

**JOB:** 4062-02  
25.5 MI - BLUE ALIGNMENT

PERMITS SITE

**SEARCH ID:** 202 **DIST/DIR:** 0.03 SW **MAP ID:** 130

**NAME:** VISTA INDUSTRIAL PRODUCTS INC **REV:** 02/06/03  
**ADDRESS:** 1395 PARK CENTER DR **ID1:** HE17H38866  
VISTA CA 92083 **ID2:**  
SAN DIEGO **STATUS:**  
**CONTACT:** KURT G ACKERMAN **PHONE:** (760)599-5050

**DISCLOSURE OF HAZARDOUS MATERIALS STORED AT ESTABLISHMENT**

**Chemical Name:** CRYSCOAT ULTRA SEAL W/5% ETHYL ALCOHOL  
**CAS#:** 64-17-5  
**Annual Quantity:** 440.00  
**Quantity Stored at One Time:** 440.00  
**Measurement Unit:** GAL  
**Carcinogen Indicator:**  
**Storage Method:** ABVGR TNK,STEEL 10-1000 G  
**Material Data Safety Sheet:**  
**First Hazard Category:** FIRE HAZARD  
**Second Hazard Category:** IMMED HEALTH HAZRD

**DISCLOSURE OF HAZARDOUS MATERIALS STORED AT ESTABLISHMENT**

**Chemical Name:** OAKITE 160 W/80% SODIUM HYDROXIDE  
**CAS#:** 1310-73-2  
**Annual Quantity:** 240.00  
**Quantity Stored at One Time:** 240.00  
**Measurement Unit:** GAL  
**Carcinogen Indicator:**  
**Storage Method:** ABVGR TNK,NOT STL 10-1000 G  
**Material Data Safety Sheet:**  
**First Hazard Category:** IMMED HEALTH HAZRD  
**Second Hazard Category:**

**DISCLOSURE OF HAZARDOUS MATERIALS STORED AT ESTABLISHMENT**

**Chemical Name:** DEOXIDIZERLNCW/NITRIC ACID  
**CAS#:** 7697-37-2  
**Annual Quantity:** 240.00  
**Quantity Stored at One Time:** 240.00  
**Measurement Unit:** GAL  
**Carcinogen Indicator:**  
**Storage Method:** ABVGR TNK,NOT STL 10-1000 G  
**Material Data Safety Sheet:**  
**First Hazard Category:** IMMED HEALTH HAZRD  
**Second Hazard Category:**

**DISCLOSURE OF HAZARDOUS MATERIALS STORED AT ESTABLISHMENT**

**Chemical Name:** CHROMICOAT CLR W/HEXAVALENT CHROMIUM  
**CAS#:** 13530-68-2  
**Annual Quantity:** 480.00  
**Quantity Stored at One Time:** 480.00  
**Measurement Unit:** GAL  
**Carcinogen Indicator:**  
**Storage Method:** ABVGR TNK,NOT STL 10-1000 G  
**Material Data Safety Sheet:**  
**First Hazard Category:** IMMED HEALTH HAZRD  
**Second Hazard Category:** DELAYD HLTH HAZARD

**DISCLOSURE OF HAZARDOUS MATERIALS STORED AT ESTABLISHMENT**

**Chemical Name:** 3520 UNIVERSAL COMPLIANT SOLVENT  
**CAS#:** 67-64-1

- Continued on next page -

*Environmental FirstSearch*  
*Site Detail Report*

**TARGET SITE:** CANNON ROAD  
CARLSBAD CA 92009

**JOB:** 4062-02  
25.5 MI - BLUE ALIGNMENT

PERMITS SITE

**SEARCH ID:** 202                      **DIST/DIR:** 0.03 SW                      **MAP ID:** 130

**NAME:** VISTA INDUSTRIAL PRODUCTS INC                      **REV:** 02/06/03  
**ADDRESS:** 1395 PARK CENTER DR                      **ID1:** HE17H38866  
VISTA CA 92083                      **ID2:**  
SAN DIEGO                      **STATUS:**  
**CONTACT:** KURT G ACKERMAN                      **PHONE:** (760)599-5050

**Annual Quantity:** 55.00  
**Quantity Stored at One Time:** 55.00  
**Measurement Unit:** GAL  
**Carcinogen Indicator:**  
**Storage Method:** METAL DRUMS 6-110 GALLONS  
**Material Data Safety Sheet:**  
**First Hazard Category:** FIRE HAZARD  
**Second Hazard Category:** IMMED HEALTH HAZRD

**DISCLOSURE OF HAZARDOUS MATERIALS STORED AT ESTABLISHMENT**

**Chemical Name:** ENPROX 714 W/50% SODIUM HYDROXIDE  
**CAS#:** 1310-73-2  
**Annual Quantity:** 55.00  
**Quantity Stored at One Time:** 55.00  
**Measurement Unit:** GAL  
**Carcinogen Indicator:**  
**Storage Method:** PLASTIC DRUMS 6-110 GALLONS  
**Material Data Safety Sheet:**  
**First Hazard Category:** IMMED HEALTH HAZRD  
**Second Hazard Category:**

**DISCLOSURE OF HAZARDOUS MATERIALS STORED AT ESTABLISHMENT**

**Chemical Name:** OAKITE 2187 W/5% PHOSPHORIC ACID  
**CAS#:** 000766-38-25  
**Annual Quantity:** 500.00  
**Quantity Stored at One Time:** 500.00  
**Measurement Unit:** GAL  
**Carcinogen Indicator:**  
**Storage Method:** ABVGR TNK,STEEL 10-1000 G  
**Material Data Safety Sheet:**  
**First Hazard Category:** IMMED HEALTH HAZRD  
**Second Hazard Category:**

**DISCLOSURE OF HAZARDOUS MATERIALS STORED AT ESTABLISHMENT**

**Chemical Name:** ARGON 75%, CO2 25%, STEELMIX  
**CAS#:** 7440-37-1  
**Annual Quantity:** 74000.00  
**Quantity Stored at One Time:** 3560.00  
**Measurement Unit:** CFT  
**Carcinogen Indicator:**  
**Storage Method:** CYLINDERS  
**Material Data Safety Sheet:**  
**First Hazard Category:** SUDDN RLSE OF PRES  
**Second Hazard Category:** IMMED HEALTH HAZRD

**DISCLOSURE OF HAZARDOUS MATERIALS STORED AT ESTABLISHMENT**

**Chemical Name:** ARGON 75%; HELIUM 25%  
**CAS#:** 7440-59-7  
**Annual Quantity:** 498.00  
**Quantity Stored at One Time:** 498.00  
**Measurement Unit:** CFT

- Continued on next page -

## Environmental FirstSearch Site Detail Report

**TARGET SITE:** CANNON ROAD  
CARLSBAD CA 92009

**JOB:** 4062-02  
25.5 MI - BLUE ALIGNMENT

### PERMITS SITE

**SEARCH ID:** 202                      **DIST/DIR:** 0.03 SW                      **MAP ID:** 130

**NAME:** VISTA INDUSTRIAL PRODUCTS INC                      **REV:** 02/06/03  
**ADDRESS:** 1395 PARK CENTER DR                      **ID1:** HE17H38866  
VISTA CA 92083                      **ID2:**  
SAN DIEGO                      **STATUS:**  
**CONTACT:** KURT G ACKERMAN                      **PHONE:** (760)599-5050

**Carcinogen Indicator:**  
**Storage Method:** CYLINDERS  
**Material Data Safety Sheet:**  
**First Hazard Category:** SUDDN RLSE OF PRES  
**Second Hazard Category:** IMMED HEALTH HAZRD

**DISCLOSURE OF HAZARDOUS MATERIALS STORED AT ESTABLISHMENT**

**Chemical Name:** MONOETHANOLAMINE VF-100 CLEANER  
**CAS#:** 141-43-5  
**Annual Quantity:** 55.00  
**Quantity Stored at One Time:** 55.00  
**Measurement Unit:** GAL  
**Carcinogen Indicator:**  
**Storage Method:** PLASTIC DRUMS,55 GALLONS  
**Material Data Safety Sheet:**  
**First Hazard Category:** IMMED HEALTH HAZRD  
**Second Hazard Category:**

**DISCLOSURE OF HAZARDOUS MATERIALS STORED AT ESTABLISHMENT**

**Chemical Name:** PROPANE  
**CAS#:** 68476-85-7  
**Annual Quantity:** 650.00  
**Quantity Stored at One Time:** 336.00  
**Measurement Unit:** CFT  
**Carcinogen Indicator:**  
**Storage Method:** CYLINDERS  
**Material Data Safety Sheet:**  
**First Hazard Category:** FIRE HAZARD  
**Second Hazard Category:** SUDDN RLSE OF PRES

**DISCLOSURE OF HAZARDOUS MATERIALS STORED AT ESTABLISHMENT**

**Chemical Name:** ARGON,SHIELDING GAS,ARGON 40  
**CAS#:** 7440-37-1  
**Annual Quantity:** 40992.00  
**Quantity Stored at One Time:** 2688.00  
**Measurement Unit:** CFT  
**Carcinogen Indicator:**  
**Storage Method:** CYLINDERS  
**Material Data Safety Sheet:**  
**First Hazard Category:** SUDDN RLSE OF PRES  
**Second Hazard Category:**

**DISCLOSURE OF HAZARDOUS MATERIALS STORED AT ESTABLISHMENT**

**Chemical Name:** CRYSCOAT 747 W/10% PHOSPHORIC ACID  
**CAS#:** 7664-38-2  
**Annual Quantity:** 440.00  
**Quantity Stored at One Time:** 440.00  
**Measurement Unit:** GAL  
**Carcinogen Indicator:**  
**Storage Method:** ABVGR TNK,STEEL 10-1000 G  
**Material Data Safety Sheet:**

## Environmental FirstSearch Site Detail Report

**TARGET SITE:** CANNON ROAD  
CARLSBAD CA 92009

**JOB:** 4062-02  
25.5 MI - BLUE ALIGNMENT

### PERMITS SITE

**SEARCH ID:** 203                                 **DIST/DIR:** 0.00 --                                 **MAP ID:** 131

<b>NAME:</b> DRIESSEN AIRCRAFT	<b>REV:</b> 02/06/03
<b>ADDRESS:</b> 2685 S MELROSE DR	<b>ID1:</b> HE17H37580
VISTA CA 92083	<b>ID2:</b> CAL000188382
SAN DIEGO	<b>STATUS:</b>
<b>CONTACT:</b> DRIESSEN AIRCRAFT	<b>PHONE:</b> (760)598-5888

**INDUSTRY / FACILITY INFORMATION NAMES**

**Business Description & SIC Code:** Aircraft Manufacturing  
**Gas Station:**  
**Fire Department District:** Vista FD

**PERMIT INFORMATION**

**Permit Number:** HE17H37580  
**Inactive / Active Facility Indicator:**  
**Annual Expiration Date:** Jun 30  
**Status:**  
**Map Code / Business Plan on File:**  
**Business Plan Acceptance Date:** 06/02/1998

**GENERAL INSPECTION & VIOLATION INFORMATION**

**Inspection Date:** 01/22/2001 0:00:00  
**Reinspection Date:** Mar 2002  
**Inspector Name:** WALSH  
**Notice of Violation Issued:**  
**Delinquent Flag:**  
**Last Update:** 5/20/01  
**Last Delinquent Letter:**

**PROPERTY OWNER INFORMATION**

**Property Owner Name:**  
**Property Owner Address:**

**WASTE STREAMS GENERATED BY BUSINESS**

**Waste Name & Code:** UNSPEC OIL CONTAINING WASTE (223)  
**Inspection Date:** 1/22/01  
**Waste Quantity Present at Inspection:** 55  
**Annual Quantity:** 110  
**Measurement Unit:** GAL  
**Treatment Method:** RECYCLE  
**Storage Method:** METAL DRUMS,55 GALLONS  
**Carcinogen Indicator:**  
**Hauler:** HAZARDOUS WASTE TRANS.  
**Waste Description:** WASTE/COOLANT (SOLUABLE)

**WASTE STREAMS GENERATED BY BUSINESS**

**Waste Name & Code:** ORGANIC SOLIDS (OTHER) (352)  
**Inspection Date:** 1/22/01  
**Waste Quantity Present at Inspection:** 400  
**Annual Quantity:** 1000  
**Measurement Unit:** LBS  
**Treatment Method:** INCINERATION  
**Storage Method:** METAL DRUMS,55 GALLONS  
**Carcinogen Indicator:**  
**Hauler:** HAZARDOUS WASTE TRANS.  
**Waste Description:** PAINT FILTERS & RAGS

- Continued on next page -

**Environmental FirstSearch  
Site Detail Report**

**TARGET SITE:** CANNON ROAD  
CARLSBAD CA 92009

**JOB:** 4062-02  
25.5 MI - BLUE ALIGNMENT

**PERMITS SITE**

**SEARCH ID:** 203                      **DIST/DIR:** 0.00 --                      **MAP ID:** 131

<b>NAME:</b> DRIESSEN AIRCRAFT	<b>REV:</b> 02/06/03
<b>ADDRESS:</b> 2685 S MELROSE DR VISTA CA 92083 SAN DIEGO	<b>ID1:</b> HE17H37580 <b>ID2:</b> CAL000188382
<b>CONTACT:</b> DRIESSEN AIRCRAFT	<b>STATUS:</b> <b>PHONE:</b> (760)598-5888

**WASTE STREAMS GENERATED BY BUSINESS**

Waste Name & Code: *ORGANIC SOLIDS (OTHER) (352)*  
 Inspection Date: *1/22/01*  
 Waste Quantity Present at Inspection: *6000*  
 Annual Quantity: *6000*  
 Measurement Unit: *LBS*  
 Treatment Method: *INCINERATION*  
 Storage Method: *METAL DRUMS,55 GALLONS*  
 Carcinogen Indicator:  
 Hauler: *HAZARDOUS WASTE TRANS.*  
 Waste Description: *ADHESIVE APPLICATORS*

**WASTE STREAMS GENERATED BY BUSINESS**

Waste Name & Code: *PAINT SLUDGE (461)*  
 Inspection Date: *1/22/01*  
 Waste Quantity Present at Inspection: *55*  
 Annual Quantity: *150*  
 Measurement Unit: *GAL*  
 Treatment Method: *RECYCLE*  
 Storage Method: *METAL DRUMS,55 GALLONS*  
 Carcinogen Indicator:  
 Hauler: *HAZARDOUS WASTE TRANS.*  
 Waste Description: *PAINT WASTE*

**WASTE STREAMS GENERATED BY BUSINESS**

Waste Name & Code: *UNSPEC ORGANIC LIQUID MIXTURE (343)*  
 Inspection Date: *1/22/01*  
 Waste Quantity Present at Inspection: *30*  
 Annual Quantity: *75*  
 Measurement Unit: *GAL*  
 Treatment Method: *INCINERATION*  
 Storage Method: *METAL DRUMS,55 GALLONS*  
 Carcinogen Indicator:  
 Hauler: *HAZARDOUS WASTE TRANS.*  
 Waste Description: *EPOXY ADHESIVE*

**WASTE STREAMS GENERATED BY BUSINESS**

Waste Name & Code: *SOLD/SLDG W HAL ORG>=1000MG/KG (751)*  
 Inspection Date: *1/22/01*  
 Waste Quantity Present at Inspection: *25*  
 Annual Quantity: *55*  
 Measurement Unit: *GAL*  
 Treatment Method: *INCINERATION*  
 Storage Method: *METAL DRUMS,55 GALLONS*  
 Carcinogen Indicator:  
 Hauler: *HAZARDOUS WASTE TRANS.*  
 Waste Description: *CONTCT CMNT W/ MECHLORIDE*

**WASTE STREAMS GENERATED BY BUSINESS**

Waste Name & Code: *INORGANIC SOLID WASTE (OTHER) (181)*  
 Inspection Date: *1/22/01*

- Continued on next page -

**Environmental FirstSearch**  
**Site Detail Report**

**TARGET SITE:** CANNON ROAD  
CARLSBAD CA 92009

**JOB:** 4062-02  
25.5 MI - BLUE ALIGNMENT

PERMITS SITE

**SEARCH ID:** 203                      **DIST/DIR:** 0.00 --                      **MAP ID:** 131

<b>NAME:</b> DRIESSEN AIRCRAFT	<b>REV:</b> 02/06/03
<b>ADDRESS:</b> 2685 S MELROSE DR	<b>ID1:</b> HE17H37580
VISTA CA 92083	<b>ID2:</b> CAL000188382
SAN DIEGO	<b>STATUS:</b>
<b>CONTACT:</b> DRIESSEN AIRCRAFT	<b>PHONE:</b> (760)598-5888

**Waste Quantity Present at Inspection:** 400  
**Annual Quantity:** 800  
**Measurement Unit:** LBS  
**Treatment Method:** INCINERATION  
**Storage Method:** METAL DRUMS,55 GALLONS  
**Carcinogen Indicator:**  
**Hauler:** HAZARDOUS WASTE TRANS.  
**Waste Description:** BAGHOUSE DUST

**WASTE STREAMS GENERATED BY BUSINESS**

**Waste Name & Code:** UNSPECIFIED AQUEOUS SOL N (135)  
**Inspection Date:** 1/22/01  
**Waste Quantity Present at Inspection:** 70  
**Annual Quantity:** 135  
**Measurement Unit:** GAL  
**Treatment Method:** RECYCLE  
**Storage Method:** METAL DRUMS,55 GALLONS  
**Carcinogen Indicator:**  
**Hauler:** HAZARDOUS WASTE TRANS.  
**Waste Description:** WASTE CLEANER

**WASTE STREAMS GENERATED BY BUSINESS**

**Waste Name & Code:** WASTE OIL & MIXED OIL (221)  
**Inspection Date:** 1/22/01  
**Waste Quantity Present at Inspection:** 55  
**Annual Quantity:** 55  
**Measurement Unit:** GAL  
**Treatment Method:** RECYCLE  
**Storage Method:** METAL DRUMS,55 GALLONS  
**Carcinogen Indicator:**  
**Hauler:** ASBURY ENVIR. SERVICES  
**Waste Description:** HYDROLIC OIL

**VIOLATIONS AT TIME OF INSPECTION**

**Inspection Date:** 1/22/01  
**Violation Item Number:** V001  
**Waste Code:**  
**Type of Violation:** GENERAL VIOLATION  
**Number of Occurances:** 01  
**Violation Definition:** PERSONNEL TRAINING IS NOT ADEQUATE TO ENSURE COMPLIANCE WITH  
*HAZARDOUS WASTES/MATERIALS REGULATIONS CCR 66265.16*

**VIOLATIONS AT TIME OF INSPECTION**

**Inspection Date:** 4/30/98  
**Violation Item Number:** V001  
**Waste Code:**  
**Type of Violation:** GENERAL VIOLATION  
**Number of Occurances:** 01  
**Violation Definition:** HAZARDOUS MATERIALS HAVE NOT BEEN ADEQUATELY LABELED WITHIN 10  
*DAYS AND ARE NOW DECLARED HAZARDOUS WASTE HSC 25124(E)*

- Continued on next page -



**Environmental FirstSearch  
Site Detail Report**

**TARGET SITE:** CANNON ROAD  
CARLSBAD CA 92009

**JOB:** 4062-02  
25.5 MI - BLUE ALIGNMENT

PERMITS SITE

**SEARCH ID:** 203                      **DIST/DIR:** 0.00 --                      **MAP ID:** 131

<b>NAME:</b> DRIESSEN AIRCRAFT <b>ADDRESS:</b> 2685 S MELROSE DR VISTA CA 92083 SAN DIEGO <b>CONTACT:</b> DRIESSEN AIRCRAFT	<b>REV:</b> 02/06/03 <b>ID1:</b> HE17H37580 <b>ID2:</b> CAL000188382 <b>STATUS:</b> <b>PHONE:</b> (760)598-5888
---	---

**VIOLATIONS AT TIME OF INSPECTION**

**Inspection Date:** 4/30/98  
**Violation Item Number:** V002  
**Waste Code:**  
**Type of Violation:** GENERAL VIOLATION  
**Number of Occurances:** 01  
**Violation Definition:** HAZARDOUS WASTE CONTAINERS ARE NOT KEPT CLOSED WHILE IN STORAGE  
*CCR 66265.173*

**VIOLATIONS AT TIME OF INSPECTION**

**Inspection Date:** 4/30/98  
**Violation Item Number:** V003  
**Waste Code:**  
**Type of Violation:** GENERAL VIOLATION  
**Number of Occurances:** 01  
**Violation Definition:** HAZARDOUS WASTE STORAGE CONTAINER IS NOT HANDLED OR STORED IN A MANNER WHICH WILL PREVENT LEAKS OR RUPTURE  
*CCR 66265.173*

**VIOLATIONS AT TIME OF INSPECTION**

**Inspection Date:** 4/30/98  
**Violation Item Number:** V004  
**Waste Code:**  
**Type of Violation:** GENERAL VIOLATION  
**Number of Occurances:** 01  
**Violation Definition:** BUSINESS PLAN DOES NOT INCLUDE AN ADEQUATE EMPLOYEE TRAINING PROGRAM WITH EMERGENCY NOTIFICATION, MITIGATION & EVACUATION PROCEDURES. HSC 25504(C)

**VIOLATIONS AT TIME OF INSPECTION**

**Inspection Date:** 4/30/98  
**Violation Item Number:** V005  
**Waste Code:**  
**Type of Violation:** GENERAL VIOLATION  
**Number of Occurances:** 01  
**Violation Definition:** BUSINESS PLAN DOES NOT HAVE A SITE MAP WHICH PROVIDES ADEQUATE INFORMATION FOR EMERGENCY RESPONSE AGENCIES  
*HSC 25509(A)(5)*

**VIOLATIONS AT TIME OF INSPECTION**

**Inspection Date:** 8/11/99  
**Violation Item Number:** V001  
**Waste Code:**  
**Type of Violation:** GENERAL VIOLATION  
**Number of Occurances:** 01  
**Violation Definition:** PERSONNEL TRAINING RECORDS ARE INADEQUATE TO DOCUMENT COMPLIANCE WITH REQUIREMENTS FOR CURRENT AND FORMER EMPLOYEES  
*CCR 66265.16*

**VIOLATIONS AT TIME OF INSPECTION**

**Inspection Date:** 8/11/99  
**Violation Item Number:** V002  
**Waste Code:**  
**Type of Violation:** GENERAL VIOLATION  
**Number of Occurances:** 01

- Continued on next page -





## Environmental FirstSearch Site Detail Report

**TARGET SITE:** CANNON ROAD  
CARLSBAD CA 92009

**JOB:** 4062-02  
25.5 MI - BLUE ALIGNMENT

### PERMITS SITE

<b>SEARCH ID:</b> 204	<b>DIST/DIR:</b> 0.02 NE	<b>MAP ID:</b> 34
-----------------------	--------------------------	-------------------

<b>NAME:</b> FERRO ELECTRONIC MATERIAL SYS	<b>REV:</b> 02/06/03
<b>ADDRESS:</b> 1395 ASPEN WY	<b>ID1:</b> HE17H38910
VISTA CA 92083	<b>ID2:</b> CAR000064378
SAN DIEGO	<b>STATUS:</b>
<b>CONTACT:</b>	<b>PHONE:</b> (760)305-1000

**INDUSTRY / FACILITY INFORMATION NAMES**

**Business Description & SIC Code:** Chem/Ind/Gas/Paint Mfct  
**Gas Station:**  
**Fire Department District:** Vista FD

**PERMIT INFORMATION**

**Permit Number:** HE17H38910  
**Inactive / Active Facility Indicator:**  
**Annual Expiration Date:** May 31  
**Status:**  
**Map Code / Business Plan on File:**  
**Business Plan Acceptance Date:** 04/04/2000

**GENERAL INSPECTION & VIOLATION INFORMATION**

**Inspection Date:** 02/18/2000 0:00:00  
**Reinspection Date:** Apr 2001  
**Inspector Name:** CHAIRS  
**Notice of Violation Issued:**  
**Delinquent Flag:**  
**Last Update:** 5/20/01  
**Last Delinquent Letter:**

**PROPERTY OWNER INFORMATION**

**Property Owner Name:**  
**Property Owner Address:**

**WASTE STREAMS GENERATED BY BUSINESS**

**Waste Name & Code:** OXYGENATED SOLVENTS (212)  
**Inspection Date:** 2/18/00  
**Waste Quantity Present at Inspection:** 165  
**Annual Quantity:** 330  
**Measurement Unit:** GAL  
**Treatment Method:** RECYCLE  
**Storage Method:** METAL DRUMS,55 GALLONS  
**Carcinogen Indicator:**  
**Hauler:** VAN WATERS & ROGERS  
**Waste Description:** ACETONE, TOLUENE

**WASTE STREAMS GENERATED BY BUSINESS**

**Waste Name & Code:** OFF-SPEC,AGED,SURPLUS ORGANICS (331)  
**Inspection Date:** 2/18/00  
**Waste Quantity Present at Inspection:** 55  
**Annual Quantity:** 110  
**Measurement Unit:** GAL  
**Treatment Method:** INCINERATION  
**Storage Method:** METAL DRUMS,55 GALLONS  
**Carcinogen Indicator:**  
**Hauler:** VAN WATERS & ROGERS  
**Waste Description:** MINERAL SPIRITS,TRPN ALCH

- Continued on next page -

# *Environmental FirstSearch*

## *Site Detail Report*

**TARGET SITE:** CANNON ROAD  
CARLSBAD CA 92009

**JOB:** 4062-02  
25.5 MI - BLUE ALIGNMENT

### PERMITS SITE

<b>SEARCH ID:</b> 204	<b>DIST/DIR:</b> 0.02 NE	<b>MAP ID:</b> 34
-----------------------	--------------------------	-------------------

<b>NAME:</b> FERRO ELECTRONIC MATERIAL SYS <b>ADDRESS:</b> 1395 ASPEN WY VISTA CA 92083 SAN DIEGO	<b>REV:</b> 02/06/03 <b>ID1:</b> HE17H38910 <b>ID2:</b> CAR000064378 <b>STATUS:</b> <b>PHONE:</b> (760)305-1000
--	---

**WASTE STREAMS GENERATED BY BUSINESS**

<b>Waste Name &amp; Code:</b>	EMPTY CONTNR(LESS THAN 30 GAL) (513)
<b>Inspection Date:</b>	2/18/00
<b>Waste Quantity Present at Inspection:</b>	200
<b>Annual Quantity:</b>	200
<b>Measurement Unit:</b>	LBS
<b>Treatment Method:</b>	INCINERATION
<b>Storage Method:</b>	METAL DRUMS,55 GALLONS
<b>Carcinogen Indicator:</b>	
<b>Hauler:</b>	VAN WATERS & ROGERS
<b>Waste Description:</b>	VEHICLE GLASS CONTAINERS

**WASTE STREAMS GENERATED BY BUSINESS**

<b>Waste Name &amp; Code:</b>	INORGANIC SOLID WASTE (OTHER) (181)
<b>Inspection Date:</b>	2/18/00
<b>Waste Quantity Present at Inspection:</b>	570
<b>Annual Quantity:</b>	2280
<b>Measurement Unit:</b>	LBS
<b>Treatment Method:</b>	RECYCLE
<b>Storage Method:</b>	METAL DRUMS,55 GALLONS
<b>Carcinogen Indicator:</b>	
<b>Hauler:</b>	UNREGISTERED HAZ WST HAUL
<b>Waste Description:</b>	WIPE DEBRIS W/ METALS

**WASTE STREAMS GENERATED BY BUSINESS**

<b>Waste Name &amp; Code:</b>	ORGANIC SOLIDS (OTHER) (352)
<b>Inspection Date:</b>	2/18/00
<b>Waste Quantity Present at Inspection:</b>	200
<b>Annual Quantity:</b>	200
<b>Measurement Unit:</b>	LBS
<b>Treatment Method:</b>	INCINERATION
<b>Storage Method:</b>	METAL DRUMS,55 GALLONS
<b>Carcinogen Indicator:</b>	
<b>Hauler:</b>	VAN WATERS & ROGERS
<b>Waste Description:</b>	WIPE DEBRIS W/ SOLVENT

**WASTE STREAMS GENERATED BY BUSINESS**

<b>Waste Name &amp; Code:</b>	INORGANIC SOLID WASTE (OTHER) (181)
<b>Inspection Date:</b>	2/18/00
<b>Waste Quantity Present at Inspection:</b>	1200
<b>Annual Quantity:</b>	2400
<b>Measurement Unit:</b>	LBS
<b>Treatment Method:</b>	RECYCLE
<b>Storage Method:</b>	METAL DRUMS,55 GALLONS
<b>Carcinogen Indicator:</b>	
<b>Hauler:</b>	UNREGISTERED HAZ WST HAUL
<b>Waste Description:</b>	EMPTY JARS W/ METAL

**WASTE STREAMS GENERATED BY BUSINESS**

<b>Waste Name &amp; Code:</b>	INORGANIC SOLID WASTE (OTHER) (181)
<b>Inspection Date:</b>	2/18/00

- Continued on next page -

## Environmental FirstSearch Site Detail Report

**TARGET SITE:** CANNON ROAD  
CARLSBAD CA 92009

**JOB:** 4062-02  
25.5 MI - BLUE ALIGNMENT

### PERMITS SITE

<b>SEARCH ID:</b> 204	<b>DIST/DIR:</b> 0.02 NE	<b>MAP ID:</b> 34
-----------------------	--------------------------	-------------------

<b>NAME:</b> FERRO ELECTRONIC MATERIAL SYS	<b>REV:</b> 02/06/03
<b>ADDRESS:</b> 1395 ASPEN WY	<b>ID1:</b> HE17H38910
VISTA CA 92083	<b>ID2:</b> CAR000064378
SAN DIEGO	<b>STATUS:</b>
<b>CONTACT:</b>	<b>PHONE:</b> (760)305-1000

**Waste Quantity Present at Inspection:** 570  
**Annual Quantity:** 570  
**Measurement Unit:** LBS  
**Treatment Method:** RECYCLE  
**Storage Method:** METAL DRUMS,55 GALLONS  
**Carcinogen Indicator:**  
**Hauler:** UNREGISTERED HAZ WST HAUL  
**Waste Description:** EMPTY JARS W/ METAL

**WASTE STREAMS GENERATED BY BUSINESS**

**Waste Name & Code:** ORGANIC SOLIDS (OTHER) (352)  
**Inspection Date:** 2/18/00  
**Waste Quantity Present at Inspection:** 170  
**Annual Quantity:** 340  
**Measurement Unit:** LBS  
**Treatment Method:** INCINERATION  
**Storage Method:** METAL DRUMS,55 GALLONS  
**Carcinogen Indicator:**  
**Hauler:** VAN WATERS & ROGERS  
**Waste Description:** RESIN POWDERS

**WASTE STREAMS GENERATED BY BUSINESS**

**Waste Name & Code:** INORGANIC SOLID WASTE (OTHER) (181)  
**Inspection Date:** 2/18/00  
**Waste Quantity Present at Inspection:** 480  
**Annual Quantity:** 180  
**Measurement Unit:** LBS  
**Treatment Method:** INCINERATION  
**Storage Method:** METAL DRUMS,55 GALLONS  
**Carcinogen Indicator:**  
**Hauler:** VAN WATERS & ROGERS  
**Waste Description:** POWDER W/ PB, B2

**WASTE STREAMS GENERATED BY BUSINESS**

**Waste Name & Code:** ORGANIC SOLIDS (OTHER) (352)  
**Inspection Date:** 2/18/00  
**Waste Quantity Present at Inspection:** 110  
**Annual Quantity:** 110  
**Measurement Unit:** GAL  
**Treatment Method:** INCINERATION  
**Storage Method:** METAL DRUMS,55 GALLONS  
**Carcinogen Indicator:**  
**Hauler:** VAN WATERS & ROGERS  
**Waste Description:** EPOXY PASTE(A+B)W/TLN,ACT

**WASTE STREAMS GENERATED BY BUSINESS**

**Waste Name & Code:** WASTE OIL & MIXED OIL (221)  
**Inspection Date:** 2/18/00  
**Waste Quantity Present at Inspection:** 55  
**Annual Quantity:** 55  
**Measurement Unit:** GAL

- Continued on next page -

***Environmental FirstSearch  
Site Detail Report***

**TARGET SITE:** CANNON ROAD  
CARLSBAD CA 92009

**JOB:** 4062-02  
25.5 MI - BLUE ALIGNMENT

PERMITS SITE

**SEARCH ID:** 204                      **DIST/DIR:** 0.02 NE                      **MAP ID:** 34

<b>NAME:</b> FERRO ELECTRONIC MATERIAL SYS	<b>REV:</b> 02/06/03
<b>ADDRESS:</b> 1395 ASPEN WY	<b>ID1:</b> HE17H38910
VISTA CA 92083	<b>ID2:</b> CAR000064378
SAN DIEGO	<b>STATUS:</b>
<b>CONTACT:</b>	<b>PHONE:</b> (760)305-1000

**Treatment Method:** RECYCLE  
**Storage Method:** METAL DRUMS,55 GALLONS  
**Carcinogen Indicator:**  
**Hauler:** ASBURY ENVIR. SERVICES  
**Waste Description:**

**WASTE STREAMS GENERATED BY BUSINESS**

**Waste Name & Code:** UNSPECIFIED SLUDGE WASTE (491)  
**Inspection Date:** 2/18/00  
**Waste Quantity Present at Inspection:** 55  
**Annual Quantity:** 110  
**Measurement Unit:** GAL  
**Treatment Method:** INCINERATION  
**Storage Method:** METAL DRUMS,55 GALLONS  
**Carcinogen Indicator:**  
**Hauler:** VAN WATERS & ROGERS  
**Waste Description:** SLURRY WTOLUENE, ALCOHOL

**WASTE STREAMS GENERATED BY BUSINESS**

**Waste Name & Code:** OFF-SPEC,AGED,SURPLUS ORGANICS (331)  
**Inspection Date:** 2/18/00  
**Waste Quantity Present at Inspection:** 200  
**Annual Quantity:** 200  
**Measurement Unit:** LBS  
**Treatment Method:** INCINERATION  
**Storage Method:** METAL DRUMS,55 GALLONS  
**Carcinogen Indicator:**  
**Hauler:** VAN WATERS & ROGERS  
**Waste Description:** LAB PACKS

**VIOLATIONS AT TIME OF INSPECTION**

**Inspection Date:** 2/18/00  
**Violation Item Number:** V001  
**Waste Code:**  
**Type of Violation:** GENERAL VIOLATION  
**Number of Occurances:** 01  
**Violation Definition:** BUSINESS PLAN DOES NOT HAVE A SITE MAP WHICH PROVIDES ADEQUATE INFORMATION FOR EMERGENCY RESPONSE AGENCIES HSC 25509(A)(5)

**DISCLOSURE OF HAZARDOUS MATERIALS STORED AT ESTABLISHMENT**

**Chemical Name:** TOLUENE  
**CAS#:** 108-88-3  
**Annual Quantity:** 495.00  
**Quantity Stored at One Time:** 165.00  
**Measurement Unit:** GAL  
**Carcinogen Indicator:**  
**Storage Method:** METAL DRUMS,55 GALLONS  
**Material Data Safety Sheet:**  
**First Hazard Category:** FIRE HAZARD  
**Second Hazard Category:** IMMEDIATE HEALTH HAZARD

- Continued on next page -

**Environmental FirstSearch**  
**Site Detail Report**

**TARGET SITE:** CANNON ROAD  
CARLSBAD CA 92009

**JOB:** 4062-02  
25.5 MI - BLUE ALIGNMENT

PERMITS SITE

**SEARCH ID:** 204                                      **DIST/DIR:** 0.02 NE                                      **MAP ID:** 34

<b>NAME:</b> FERRO ELECTRONIC MATERIAL SYS	<b>REV:</b> 02/06/03
<b>ADDRESS:</b> 1395 ASPEN WY	<b>ID1:</b> HE17H38910
VISTA CA 92083	<b>ID2:</b> CAR000064378
SAN DIEGO	<b>STATUS:</b>
<b>CONTACT:</b>	<b>PHONE:</b> (760)305-1000

**DISCLOSURE OF HAZARDOUS MATERIALS STORED AT ESTABLISHMENT**

<b>Chemical Name:</b>	ETHYL ALCOHOL, DENATURED
<b>CAS#:</b>	64-17-5
<b>Annual Quantity:</b>	495.00
<b>Quantity Stored at One Time:</b>	165.00
<b>Measurement Unit:</b>	GAL
<b>Carcinogen Indicator:</b>	
<b>Storage Method:</b>	METAL DRUMS,55 GALLONS
<b>Material Data Safety Sheet:</b>	
<b>First Hazard Category:</b>	FIRE HAZARD
<b>Second Hazard Category:</b>	IMMED HEALTH HAZRD

**DISCLOSURE OF HAZARDOUS MATERIALS STORED AT ESTABLISHMENT**

<b>Chemical Name:</b>	METHYL ETHYL KETONE
<b>CAS#:</b>	78-93-3
<b>Annual Quantity:</b>	165.00
<b>Quantity Stored at One Time:</b>	55.00
<b>Measurement Unit:</b>	GAL
<b>Carcinogen Indicator:</b>	
<b>Storage Method:</b>	METAL DRUMS,55 GALLONS
<b>Material Data Safety Sheet:</b>	
<b>First Hazard Category:</b>	FIRE HAZARD
<b>Second Hazard Category:</b>	IMMED HEALTH HAZRD

**DISCLOSURE OF HAZARDOUS MATERIALS STORED AT ESTABLISHMENT**

<b>Chemical Name:</b>	ACETONE
<b>CAS#:</b>	67-64-1
<b>Annual Quantity:</b>	165.00
<b>Quantity Stored at One Time:</b>	55.00
<b>Measurement Unit:</b>	GAL
<b>Carcinogen Indicator:</b>	
<b>Storage Method:</b>	METAL DRUMS,55 GALLONS
<b>Material Data Safety Sheet:</b>	
<b>First Hazard Category:</b>	FIRE HAZARD
<b>Second Hazard Category:</b>	IMMED HEALTH HAZRD

**DISCLOSURE OF HAZARDOUS MATERIALS STORED AT ESTABLISHMENT**

<b>Chemical Name:</b>	ISOPROPYL ALCOHOL
<b>CAS#:</b>	67-63-0
<b>Annual Quantity:</b>	13400.00
<b>Quantity Stored at One Time:</b>	495.00
<b>Measurement Unit:</b>	GAL
<b>Carcinogen Indicator:</b>	
<b>Storage Method:</b>	METAL DRUMS,55 GALLONS
<b>Material Data Safety Sheet:</b>	
<b>First Hazard Category:</b>	FIRE HAZARD
<b>Second Hazard Category:</b>	IMMED HEALTH HAZRD

**DISCLOSURE OF HAZARDOUS MATERIALS STORED AT ESTABLISHMENT**

<b>Chemical Name:</b>	NAPHTHA, SVMP
<b>CAS#:</b>	64742-89-8

- Continued on next page -



## Environmental FirstSearch Site Detail Report

**TARGET SITE:** CANNON ROAD  
CARLSBAD CA 92009

**JOB:** 4062-02  
25.5 MI - BLUE ALIGNMENT

### PERMITS SITE

**SEARCH ID:** 204                              **DIST/DIR:** 0.02 NE                              **MAP ID:** 34

<b>NAME:</b> FERRO ELECTRONIC MATERIAL SYS	<b>REV:</b> 02/06/03
<b>ADDRESS:</b> 1395 ASPEN WY	<b>ID1:</b> HE17H38910
VISTA CA 92083	<b>ID2:</b> CAR000064378
SAN DIEGO	<b>STATUS:</b>
<b>CONTACT:</b>	<b>PHONE:</b> (760)305-1000

<b>Annual Quantity:</b>	330.00
<b>Quantity Stored at One Time:</b>	110.00
<b>Measurement Unit:</b>	GAL
<b>Carcinogen Indicator:</b>	
<b>Storage Method:</b>	METAL DRUMS,55 GALLONS
<b>Material Data Safety Sheet:</b>	
<b>First Hazard Category:</b>	FIRE HAZARD
<b>Second Hazard Category:</b>	IMMED HEALTH HAZRD

**DISCLOSURE OF HAZARDOUS MATERIALS STORED AT ESTABLISHMENT**

<b>Chemical Name:</b>	PLASTHAL 4141 (TRIETHYLENE GLYCOL CAPRATE CAPRYLATE)
<b>CAS#:</b>	68583-52-8
<b>Annual Quantity:</b>	165.00
<b>Quantity Stored at One Time:</b>	55.00
<b>Measurement Unit:</b>	GAL
<b>Carcinogen Indicator:</b>	
<b>Storage Method:</b>	METAL DRUMS,55 GALLONS
<b>Material Data Safety Sheet:</b>	
<b>First Hazard Category:</b>	FIRE HAZARD
<b>Second Hazard Category:</b>	IMMED HEALTH HAZRD

**DISCLOSURE OF HAZARDOUS MATERIALS STORED AT ESTABLISHMENT**

<b>Chemical Name:</b>	DIOCTYL PHTHALATE: DOP
<b>CAS#:</b>	117-81-7
<b>Annual Quantity:</b>	11000.00
<b>Quantity Stored at One Time:</b>	165.00
<b>Measurement Unit:</b>	GAL
<b>Carcinogen Indicator:</b>	
<b>Storage Method:</b>	METAL DRUMS,55 GALLONS
<b>Material Data Safety Sheet:</b>	
<b>First Hazard Category:</b>	FIRE HAZARD
<b>Second Hazard Category:</b>	IMMED HEALTH HAZRD

**DISCLOSURE OF HAZARDOUS MATERIALS STORED AT ESTABLISHMENT**

<b>Chemical Name:</b>	NITROGEN, LIQUID
<b>CAS#:</b>	7727-37-9
<b>Annual Quantity:</b>	4650.00
<b>Quantity Stored at One Time:</b>	3300.00
<b>Measurement Unit:</b>	GAL
<b>Carcinogen Indicator:</b>	
<b>Storage Method:</b>	ABVGR TNK,STEEL 10-1000 G
<b>Material Data Safety Sheet:</b>	
<b>First Hazard Category:</b>	SUDDN RLSE OF PRES
<b>Second Hazard Category:</b>	IMMED HEALTH HAZRD

**DISCLOSURE OF HAZARDOUS MATERIALS STORED AT ESTABLISHMENT**

<b>Chemical Name:</b>	MINERAL SPIRITS
<b>CAS#:</b>	64742-47-8
<b>Annual Quantity:</b>	1720.00
<b>Quantity Stored at One Time:</b>	385.00
<b>Measurement Unit:</b>	GAL

- Continued on next page -

**Environmental FirstSearch  
Site Detail Report**

**TARGET SITE:** CANNON ROAD  
CARLSBAD CA 92009

**JOB:** 4062-02  
25.5 MI - BLUE ALIGNMENT

**PERMITS SITE**

**SEARCH ID:** 204                                      **DIST/DIR:** 0.02 NE                                      **MAP ID:** 34

**NAME:** FERRO ELECTRONIC MATERIAL SYS                                      **REV:** 02/06/03  
**ADDRESS:** 1395 ASPEN WY                                      **ID1:** HE17H38910  
VISTA CA 92083                                      **ID2:** CAR000064378  
SAN DIEGO                                      **STATUS:**  
**CONTACT:**                                      **PHONE:** (760)305-1000

**Carcinogen Indicator:**  
**Storage Method:** METAL DRUMS,55 GALLONS  
**Material Data Safety Sheet:**  
**First Hazard Category:** FIRE HAZARD  
**Second Hazard Category:** IMMED HEALTH HAZRD

**DISCLOSURE OF HAZARDOUS MATERIALS STORED AT ESTABLISHMENT**

**Chemical Name:** TEXANOL (ESTER ALCOHOL: TRIMETHYL, PENTANEDIO MONOISOBUTYRATE)  
**CAS#:** 25265-77-4  
**Annual Quantity:** 6740.00  
**Quantity Stored at One Time:** 110.00  
**Measurement Unit:** GAL  
**Carcinogen Indicator:**  
**Storage Method:** METAL DRUMS,55 GALLONS  
**Material Data Safety Sheet:**  
**First Hazard Category:** FIRE HAZARD  
**Second Hazard Category:** IMMED HEALTH HAZRD

**DISCLOSURE OF HAZARDOUS MATERIALS STORED AT ESTABLISHMENT**

**Chemical Name:** DIETHYLENE GLYCOL ETHYL ETHER ACETATE  
**CAS#:** 112-15-2  
**Annual Quantity:** 165.00  
**Quantity Stored at One Time:** 55.00  
**Measurement Unit:** GAL  
**Carcinogen Indicator:**  
**Storage Method:** METAL DRUMS,55 GALLONS  
**Material Data Safety Sheet:**  
**First Hazard Category:** FIRE HAZARD  
**Second Hazard Category:** IMMED HEALTH HAZRD

**DISCLOSURE OF HAZARDOUS MATERIALS STORED AT ESTABLISHMENT**

**Chemical Name:** TERPINEOL ALCOHOLS (MIXED)  
**CAS#:** 98-55-5  
**Annual Quantity:** 725.00  
**Quantity Stored at One Time:** 275.00  
**Measurement Unit:** GAL  
**Carcinogen Indicator:**  
**Storage Method:** METAL DRUMS,55 GALLONS  
**Material Data Safety Sheet:**  
**First Hazard Category:** FIRE HAZARD  
**Second Hazard Category:** IMMED HEALTH HAZRD

**DISCLOSURE OF HAZARDOUS MATERIALS STORED AT ESTABLISHMENT**

**Chemical Name:** ETHYLENE GLYCOL, 100%  
**CAS#:** 107-21-1  
**Annual Quantity:** 165.00  
**Quantity Stored at One Time:** 55.00  
**Measurement Unit:** GAL  
**Carcinogen Indicator:**  
**Storage Method:** METAL DRUMS,55 GALLONS  
**Material Data Safety Sheet:**

- Continued on next page -

## Environmental FirstSearch Site Detail Report

**TARGET SITE:** CANNON ROAD  
CARLSBAD CA 92009

**JOB:** 4062-02  
25.5 MI - BLUE ALIGNMENT

### PERMITS SITE

**SEARCH ID:** 204

**DIST/DIR:** 0.02 NE

**MAP ID:** 34

**NAME:** FERRO ELECTRONIC MATERIAL SYS  
**ADDRESS:** 1395 ASPEN WY  
VISTA CA 92083  
SAN DIEGO  
**CONTACT:**

**REV:** 02/06/03  
**ID1:** HE17H38910  
**ID2:** CAR000064378  
**STATUS:**  
**PHONE:** (760)305-1000

**First Hazard Category:** FIRE HAZARD  
**Second Hazard Category:** IMMED HEALTH HAZRD

**DISCLOSURE OF HAZARDOUS MATERIALS STORED AT ESTABLISHMENT**

**Chemical Name:** BUTVAR B-76 POLYVINYL BUTYRAL  
**CAS#:** 27360-07-2  
**Annual Quantity:** 118000.00  
**Quantity Stored at One Time:** 6000.00  
**Measurement Unit:** LBS  
**Carcinogen Indicator:**  
**Storage Method:** METAL DRUMS,55 GALLONS  
**Material Data Safety Sheet:**  
**First Hazard Category:** FIRE HAZARD  
**Second Hazard Category:** IMMED HEALTH HAZRD

**DISCLOSURE OF HAZARDOUS MATERIALS STORED AT ESTABLISHMENT**

**Chemical Name:** CALCIUM BOROSILICATE  
**CAS#:** 65997-18-4  
**Annual Quantity:** 15000.00  
**Quantity Stored at One Time:** 5000.00  
**Measurement Unit:** LBS  
**Carcinogen Indicator:**  
**Storage Method:** BAGS: BRLAP,CLOTH,PAPER,PLSTIC  
**Material Data Safety Sheet:**  
**First Hazard Category:** IMMED HEALTH HAZRD  
**Second Hazard Category:** DELAYD HLTH HAZARD

**DISCLOSURE OF HAZARDOUS MATERIALS STORED AT ESTABLISHMENT**

**Chemical Name:** KIZO RESIN: ACRYLIC MONOMER FOR PVC  
**CAS#:** 9010-88-2  
**Annual Quantity:** 2000.00  
**Quantity Stored at One Time:** 2000.00  
**Measurement Unit:** LBS  
**Carcinogen Indicator:**  
**Storage Method:** BAGS: BRLAP,CLOTH,PAPER,PLSTIC  
**Material Data Safety Sheet:**  
**First Hazard Category:** IMMED HEALTH HAZRD  
**Second Hazard Category:**

**DISCLOSURE OF HAZARDOUS MATERIALS STORED AT ESTABLISHMENT**

**Chemical Name:** ALUMINUM, POWDERED  
**CAS#:** 1344-28-1  
**Annual Quantity:** 20000.00  
**Quantity Stored at One Time:** 5000.00  
**Measurement Unit:** LBS  
**Carcinogen Indicator:**  
**Storage Method:** BAGS: BRLAP,CLOTH,PAPER,PLSTIC  
**Material Data Safety Sheet:**  
**First Hazard Category:** IMMED HEALTH HAZRD  
**Second Hazard Category:**

- Continued on next page -

**Environmental FirstSearch**  
**Site Detail Report**

**TARGET SITE:** CANNON ROAD  
CARLSBAD CA 92009

**JOB:** 4062-02  
25.5 MI - BLUE ALIGNMENT

PERMITS SITE

**SEARCH ID:** 204                      **DIST/DIR:** 0.02 NE                      **MAP ID:** 34

<b>NAME:</b> FERRO ELECTRONIC MATERIAL SYS	<b>REV:</b> 02/06/03
<b>ADDRESS:</b> 1395 ASPEN WY	<b>ID1:</b> HE17H38910
VISTA CA 92083	<b>ID2:</b> CAR000064378
SAN DIEGO	<b>STATUS:</b>
<b>CONTACT:</b>	<b>PHONE:</b> (760)305-1000

**DISCLOSURE OF HAZARDOUS MATERIALS STORED AT ESTABLISHMENT**

<b>Chemical Name:</b>	20% ETHANOL/ 80% TOLUENE
<b>CAS#:</b>	108-88-3
<b>Annual Quantity:</b>	15000.00
<b>Quantity Stored at One Time:</b>	710.00
<b>Measurement Unit:</b>	GAL
<b>Carcinogen Indicator:</b>	
<b>Storage Method:</b>	ABVGR TNK,STEEL 10-1000 G
<b>Material Data Safety Sheet:</b>	
<b>First Hazard Category:</b>	FIRE HAZARD
<b>Second Hazard Category:</b>	IMMED HEALTH HAZRD

**DISCLOSURE OF HAZARDOUS MATERIALS STORED AT ESTABLISHMENT**

<b>Chemical Name:</b>	ORGANIC VEHICLE (15% THYL CELLULOS/ 85% ALIPHATIC HYDROCARBON)
<b>CAS#:</b>	MIXTURE
<b>Annual Quantity:</b>	1800.00
<b>Quantity Stored at One Time:</b>	500.00
<b>Measurement Unit:</b>	LBS
<b>Carcinogen Indicator:</b>	
<b>Storage Method:</b>	METAL DRUMS 0-5 GALLONS
<b>Material Data Safety Sheet:</b>	
<b>First Hazard Category:</b>	IMMED HEALTH HAZRD
<b>Second Hazard Category:</b>	DELAYD HLTH HAZARD

**DISCLOSURE OF HAZARDOUS MATERIALS STORED AT ESTABLISHMENT**

<b>Chemical Name:</b>	90% NITROGEN/ 10% HYDROGEN, COMPRESSED GAS
<b>CAS#:</b>	1333-74-0
<b>Annual Quantity:</b>	600.00
<b>Quantity Stored at One Time:</b>	600.00
<b>Measurement Unit:</b>	CFT
<b>Carcinogen Indicator:</b>	
<b>Storage Method:</b>	CYLINDERS
<b>Material Data Safety Sheet:</b>	
<b>First Hazard Category:</b>	SUDDN RLSE OF PRES
<b>Second Hazard Category:</b>	

**DISCLOSURE OF HAZARDOUS MATERIALS STORED AT ESTABLISHMENT**

<b>Chemical Name:</b>	NITROGEN, COMPRESSED GAS
<b>CAS#:</b>	7727-37-9
<b>Annual Quantity:</b>	5500.00
<b>Quantity Stored at One Time:</b>	5100.00
<b>Measurement Unit:</b>	CFT
<b>Carcinogen Indicator:</b>	
<b>Storage Method:</b>	CYLINDERS
<b>Material Data Safety Sheet:</b>	
<b>First Hazard Category:</b>	SUDDN RLSE OF PRES
<b>Second Hazard Category:</b>	

**DISCLOSURE OF HAZARDOUS MATERIALS STORED AT ESTABLISHMENT**

<b>Chemical Name:</b>	78% NITROGEN/ 22% OXYGEN, COMPRESSED AIR
<b>CAS#:</b>	7727-37-9

- Continued on next page -

**Environmental FirstSearch  
Site Detail Report**

**TARGET SITE:** CANNON ROAD  
CARLSBAD CA 92009

**JOB:** 4062-02  
25.5 MI - BLUE ALIGNMENT

PERMITS SITE

**SEARCH ID:** 204                      **DIST/DIR:** 0.02 NE                      **MAP ID:** 34

**NAME:** FERRO ELECTRONIC MATERIAL SYS                      **REV:** 02/06/03  
**ADDRESS:** 1395 ASPEN WY                      **ID1:** HE17H38910  
VISTA CA 92083                      **ID2:** CAR000064378  
SAN DIEGO                      **STATUS:**  
**CONTACT:**                      **PHONE:** (760)305-1000

**Annual Quantity:** 5000.00  
**Quantity Stored at One Time:** 3940.00  
**Measurement Unit:** CFT  
**Carcinogen Indicator:**  
**Storage Method:** CYLINDERS  
**Material Data Safety Sheet:**  
**First Hazard Category:** SUDDN RLSE OF PRES  
**Second Hazard Category:**

**DISCLOSURE OF HAZARDOUS MATERIALS STORED AT ESTABLISHMENT**

**Chemical Name:** ETHYLENE GLYCOL, N-BUTYL ETHER  
**CAS#:** 111-76-2  
**Annual Quantity:** 165.00  
**Quantity Stored at One Time:** 55.00  
**Measurement Unit:** GAL  
**Carcinogen Indicator:**  
**Storage Method:** METAL DRUMS,55 GALLONS  
**Material Data Safety Sheet:**  
**First Hazard Category:** FIRE HAZARD  
**Second Hazard Category:** IMMED HEALTH HAZRD

**DISCLOSURE OF HAZARDOUS MATERIALS STORED AT ESTABLISHMENT**

**Chemical Name:** HEXYLENE GLYCOL, 100%  
**CAS#:** 107-41-5  
**Annual Quantity:** 165.00  
**Quantity Stored at One Time:** 55.00  
**Measurement Unit:** GAL  
**Carcinogen Indicator:**  
**Storage Method:** METAL DRUMS,55 GALLONS  
**Material Data Safety Sheet:**  
**First Hazard Category:** FIRE HAZARD  
**Second Hazard Category:** IMMED HEALTH HAZRD

**DISCLOSURE OF HAZARDOUS MATERIALS STORED AT ESTABLISHMENT**

**Chemical Name:** V-1444 DISPERSANT (MINERAL SPIRIT & TALL OIL)  
**CAS#:** 8052-41-3  
**Annual Quantity:** 2200.00  
**Quantity Stored at One Time:** 220.00  
**Measurement Unit:** GAL  
**Carcinogen Indicator:**  
**Storage Method:** METAL DRUMS,55 GALLONS  
**Material Data Safety Sheet:**  
**First Hazard Category:** FIRE HAZARD  
**Second Hazard Category:** IMMED HEALTH HAZRD

**DISCLOSURE OF HAZARDOUS MATERIALS STORED AT ESTABLISHMENT**

**Chemical Name:** N-BUTYL ALCOHOL, 100%  
**CAS#:** 71-36-3  
**Annual Quantity:** 165.00  
**Quantity Stored at One Time:** 55.00  
**Measurement Unit:** GAL

- Continued on next page -

**Environmental FirstSearch  
Site Detail Report**

**TARGET SITE:** CANNON ROAD  
CARLSBAD CA 92009

**JOB:** 4062-02  
25.5 MI - BLUE ALIGNMENT

**PERMITS SITE**

**SEARCH ID:** 204                                      **DIST/DIR:** 0.02 NE                                      **MAP ID:** 34

<b>NAME:</b>	FERRO ELECTRONIC MATERIAL SYS	<b>REV:</b>	02/06/03
<b>ADDRESS:</b>	1395 ASPEN WY	<b>ID1:</b>	HE17H38910
	VISTA CA 92083	<b>ID2:</b>	CAR000064378
	SAN DIEGO	<b>STATUS:</b>	
<b>CONTACT:</b>		<b>PHONE:</b>	(760)305-1000

**Carcinogen Indicator:**  
**Storage Method:** METAL DRUMS,55 GALLONS  
**Material Data Safety Sheet:**  
**First Hazard Category:** FIRE HAZARD  
**Second Hazard Category:** IMMED HEALTH HAZRD

**DISCLOSURE OF HAZARDOUS MATERIALS STORED AT ESTABLISHMENT**

**Chemical Name:** METHANOL, 100%  
**CAS#:** 67-56-1  
**Annual Quantity:** 660.00  
**Quantity Stored at One Time:** 220.00  
**Measurement Unit:** GAL  
**Carcinogen Indicator:**  
**Storage Method:** METAL DRUMS,55 GALLONS  
**Material Data Safety Sheet:**  
**First Hazard Category:** FIRE HAZARD  
**Second Hazard Category:** IMMED HEALTH HAZRD

**DISCLOSURE OF HAZARDOUS MATERIALS STORED AT ESTABLISHMENT**

**Chemical Name:** FELDSPAR (QUARTZ 70%, MICA 30%)  
**CAS#:** 68476-25-5  
**Annual Quantity:** 6000.00  
**Quantity Stored at One Time:** 2000.00  
**Measurement Unit:** LBS  
**Carcinogen Indicator:**  
**Storage Method:** BAGS: BRLAP,CLOTH,PAPER,PLSTIC  
**Material Data Safety Sheet:**  
**First Hazard Category:** IMMED HEALTH HAZRD  
**Second Hazard Category:** DELAYD HLTH HAZARD

**DISCLOSURE OF HAZARDOUS MATERIALS STORED AT ESTABLISHMENT**

**Chemical Name:** HEPTANE, 100%  
**CAS#:** 142-82-5  
**Annual Quantity:** 165.00  
**Quantity Stored at One Time:** 55.00  
**Measurement Unit:** GAL  
**Carcinogen Indicator:**  
**Storage Method:** METAL DRUMS,55 GALLONS  
**Material Data Safety Sheet:**  
**First Hazard Category:** FIRE HAZARD  
**Second Hazard Category:** IMMED HEALTH HAZRD

**DISCLOSURE OF HAZARDOUS MATERIALS STORED AT ESTABLISHMENT**

**Chemical Name:** RICHPAK 45A (80% PHENYL ISOCYANATE/ 20% SOLVENT)  
**CAS#:** 101-68-8  
**Annual Quantity:** 4800.00  
**Quantity Stored at One Time:** 110.00  
**Measurement Unit:** GAL  
**Carcinogen Indicator:**  
**Storage Method:** PLASTIC DRUMS,55 GALLONS  
**Material Data Safety Sheet:**

- Continued on next page -

## Environmental FirstSearch Site Detail Report

**TARGET SITE:** CANNON ROAD  
CARLSBAD CA 92009

**JOB:** 4062-02  
25.5 MI - BLUE ALIGNMENT

### PERMITS SITE

**SEARCH ID:** 204                      **DIST/DIR:** 0.02 NE                      **MAP ID:** 34

<b>NAME:</b> FERRO ELECTRONIC MATERIAL SYS	<b>REV:</b> 02/06/03
<b>ADDRESS:</b> 1395 ASPEN WY	<b>ID1:</b> HE17H38910
VISTA CA 92083	<b>ID2:</b> CAR000064378
SAN DIEGO	<b>STATUS:</b>
<b>CONTACT:</b>	<b>PHONE:</b> (760)305-1000

**First Hazard Category:** FIRE HAZARD  
**Second Hazard Category:** IMMED HEALTH HAZRD

**DISCLOSURE OF HAZARDOUS MATERIALS STORED AT ESTABLISHMENT**

**Chemical Name:** RICHPAK 45B (70% POLYALKYLENE METHYL SILOXANE/ 30% TERTIARYAMINE)  
**CAS#:** MIXTURE  
**Annual Quantity:** 1800.00  
**Quantity Stored at One Time:** 110.00  
**Measurement Unit:** GAL  
**Carcinogen Indicator:**  
**Storage Method:** PLASTIC DRUMS,55 GALLONS  
**Material Data Safety Sheet:**  
**First Hazard Category:** FIRE HAZARD  
**Second Hazard Category:** IMMED HEALTH HAZRD

**DISCLOSURE OF HAZARDOUS MATERIALS STORED AT ESTABLISHMENT**

**Chemical Name:** DOWANOL DB (DIETHYLENE GLYCOL MONOBUTYL ETHER)  
**CAS#:** 112-34-5  
**Annual Quantity:** 20000.00  
**Quantity Stored at One Time:** 165.00  
**Measurement Unit:** GAL  
**Carcinogen Indicator:**  
**Storage Method:** METAL DRUMS,55 GALLONS  
**Material Data Safety Sheet:**  
**First Hazard Category:** FIRE HAZARD  
**Second Hazard Category:** IMMED HEALTH HAZRD

**DISCLOSURE OF HAZARDOUS MATERIALS STORED AT ESTABLISHMENT**

**Chemical Name:** SILVER, 100%  
**CAS#:** 7440-22-4  
**Annual Quantity:** 79200.00  
**Quantity Stored at One Time:** 12000.00  
**Measurement Unit:** LBS  
**Carcinogen Indicator:**  
**Storage Method:** PLASTIC DRUMS 6-110 GALLONS  
**Material Data Safety Sheet:**  
**First Hazard Category:** DELAYD HLTH HAZARD  
**Second Hazard Category:**

**DISCLOSURE OF HAZARDOUS MATERIALS STORED AT ESTABLISHMENT**

**Chemical Name:** ALUMINUM W/ ALPHA TERPINEOL  
**CAS#:** MIXTURE  
**Annual Quantity:** 50000.00  
**Quantity Stored at One Time:** 800.00  
**Measurement Unit:** LBS  
**Carcinogen Indicator:**  
**Storage Method:** METAL DRUMS,55 GALLONS  
**Material Data Safety Sheet:**  
**First Hazard Category:** FIRE HAZARD  
**Second Hazard Category:** IMMED HEALTH HAZRD

- Continued on next page -

## Environmental FirstSearch Site Detail Report

**TARGET SITE:** CANNON ROAD  
CARLSBAD CA 92009

**JOB:** 4062-02  
25.5 MI - BLUE ALIGNMENT

### PERMITS SITE

**SEARCH ID:** 204                      **DIST/DIR:** 0.02 NE                      **MAP ID:** 34

<b>NAME:</b> FERRO ELECTRONIC MATERIAL SYS	<b>REV:</b> 02/06/03
<b>ADDRESS:</b> 1395 ASPEN WY	<b>ID1:</b> HE17H38910
VISTA CA 92083	<b>ID2:</b> CAR000064378
SAN DIEGO	<b>STATUS:</b>
<b>CONTACT:</b>	<b>PHONE:</b> (760)305-1000

**DISCLOSURE OF HAZARDOUS MATERIALS STORED AT ESTABLISHMENT**

<b>Chemical Name:</b>	SILVER PASTE (50% SILVER, 15% EC RESIN)
<b>CAS#:</b>	7440-22-4
<b>Annual Quantity:</b>	11500.00
<b>Quantity Stored at One Time:</b>	1330.00
<b>Measurement Unit:</b>	LBS
<b>Carcinogen Indicator:</b>	
<b>Storage Method:</b>	PLASTIC DRUMS 0-5 GALLONS
<b>Material Data Safety Sheet:</b>	
<b>First Hazard Category:</b>	FIRE HAZARD
<b>Second Hazard Category:</b>	DELAYD HLTH HAZARD

**DISCLOSURE OF HAZARDOUS MATERIALS STORED AT ESTABLISHMENT**

<b>Chemical Name:</b>	PROPANE, LIQUIFIED
<b>CAS#:</b>	68476-85-7
<b>Annual Quantity:</b>	250.00
<b>Quantity Stored at One Time:</b>	250.00
<b>Measurement Unit:</b>	GAL
<b>Carcinogen Indicator:</b>	
<b>Storage Method:</b>	ABVGR TNK,STEEL 10-1000 G
<b>Material Data Safety Sheet:</b>	
<b>First Hazard Category:</b>	FIRE HAZARD
<b>Second Hazard Category:</b>	SUDDN RLSE OF PRES

**DISCLOSURE OF HAZARDOUS MATERIALS STORED AT ESTABLISHMENT**

<b>Chemical Name:</b>	LUBRICATING OILS, MISC
<b>CAS#:</b>	8002-05-9
<b>Annual Quantity:</b>	110.00
<b>Quantity Stored at One Time:</b>	110.00
<b>Measurement Unit:</b>	GAL
<b>Carcinogen Indicator:</b>	
<b>Storage Method:</b>	METAL DRUMS,55 GALLONS
<b>Material Data Safety Sheet:</b>	
<b>First Hazard Category:</b>	FIRE HAZARD
<b>Second Hazard Category:</b>	IMMED HEALTH HAZRD

**DISCLOSURE OF HAZARDOUS MATERIALS STORED AT ESTABLISHMENT**

<b>Chemical Name:</b>	CARCINOGEN AND/OR REPRO TOXINS: LESS THAN STATE DISCLOSURE AMTS ON SITE
<b>CAS#:</b>	CARCINOGEN
<b>Annual Quantity:</b>	1.00
<b>Quantity Stored at One Time:</b>	1.00
<b>Measurement Unit:</b>	GAL
<b>Carcinogen Indicator:</b>	
<b>Storage Method:</b>	INVALID CODE
<b>Material Data Safety Sheet:</b>	
<b>First Hazard Category:</b>	DELAYD HLTH HAZARD
<b>Second Hazard Category:</b>	IMMED HEALTH HAZRD



## *Environmental FirstSearch Site Detail Report*

**TARGET SITE:** CANNON ROAD  
CARLSBAD CA 92009

**JOB:** 4062-02  
25.5 MI - BLUE ALIGNMENT

### PERMITS SITE

**SEARCH ID:** 205

**DIST/DIR:** 0.06 NE

**MAP ID:** 132

**NAME:** LA COSTA PRODUCTS INT  
**ADDRESS:** 2875 W LOKER AV  
CARLSBAD CA 92008  
SAN DIEGO  
**CONTACT:** ROBERT TAYLOR

**REV:** 08/06/01  
**ID1:** HE17H28931  
**ID2:**  
**STATUS:**  
**PHONE:** (619)438-2181

DETAILS NOT AVAILABLE

***Environmental FirstSearch  
Site Detail Report***

**TARGET SITE:** CANNON ROAD  
CARLSBAD CA 92009

**JOB:** 4062-02  
25.5 MI - BLUE ALIGNMENT

PERMITS SITE

---

<b>SEARCH ID:</b> 206	<b>DIST/DIR:</b> 0.08 NE	<b>MAP ID:</b> 133
-----------------------	--------------------------	--------------------

---

<b>NAME:</b> RANDALL INTERNATIONAL	<b>REV:</b> 02/06/03
<b>ADDRESS:</b> 2885 E LOKER AV	<b>ID1:</b> HE17H38957
CARLSBAD CA 92008	<b>ID2:</b> CAL000172886
SAN DIEGO	<b>STATUS:</b>
<b>CONTACT:</b> WILLIAM B RANDALL	<b>PHONE:</b> (760)438-7488

---

**INDUSTRY / FACILITY INFORMATION NAMES**

**Business Description & SIC Code:** Chem/Ind/Gas/Paint Mfct  
**Gas Station:**  
**Fire Department District:**

**PERMIT INFORMATION**

**Permit Number:** HE17H38957  
**Inactive / Active Facility Indicator:**  
**Annual Expiration Date:** Dec 31  
**Status:**  
**Map Code / Business Plan on File:**  
**Business Plan Acceptance Date:** 12/07/1999

**GENERAL INSPECTION & VIOLATION INFORMATION**

**Inspection Date:** 11/29/1999 0:00:00  
**Reinspection Date:** Jan 2001  
**Inspector Name:** HENDERSON  
**Notice of Violation Issued:**  
**Delinquent Flag:**  
**Last Update:** 7/15/01  
**Last Delinquent Letter:**

**PROPERTY OWNER INFORMATION**

**Property Owner Name:**  
**Property Owner Address:**

**WASTE STREAMS GENERATED BY BUSINESS**

**Waste Name & Code:** PHOTOCHEM/PHOTOPROC WASTE (541)  
**Inspection Date:** 11/29/99  
**Waste Quantity Present at Inspection:** 15  
**Annual Quantity:** 15  
**Measurement Unit:** LBS  
**Treatment Method:** RECYCLE  
**Storage Method:** PLASTIC DRUMS 0-5 GALLONS  
**Carcinogen Indicator:**  
**Hauler:** UNKNOWN HAZ WST HAULER  
**Waste Description:** SILVER RECOVERY

**WASTE STREAMS GENERATED BY BUSINESS**

**Waste Name & Code:** INFECTIOUS WASTE, LAB (905)  
**Inspection Date:** 11/29/99  
**Waste Quantity Present at Inspection:** 100  
**Annual Quantity:** 5000  
**Measurement Unit:** LBS  
**Treatment Method:** AUTOCLAVE  
**Storage Method:** PLASTIC DRUMS,55 GALLONS  
**Carcinogen Indicator:**  
**Hauler:** ENVIRONMENTAL TRANS SVC I  
**Waste Description:** LAB RED BAG

- Continued on next page -

## Environmental FirstSearch Site Detail Report

**TARGET SITE:** CANNON ROAD  
CARLSBAD CA 92009

**JOB:** 4062-02  
25.5 MI - BLUE ALIGNMENT

### PERMITS SITE

**SEARCH ID:** 206                      **DIST/DIR:** 0.08 NE                      **MAP ID:** 133

<b>NAME:</b> RANDALL INTERNATIONAL	<b>REV:</b> 02/06/03
<b>ADDRESS:</b> 2885 E LOKER AV CARLSBAD CA 92008 SAN DIEGO	<b>ID1:</b> HE17H38957 <b>ID2:</b> CAL000172886
<b>CONTACT:</b> WILLIAM B RANDALL	<b>STATUS:</b> <b>PHONE:</b> (760)438-7488

**WASTE STREAMS GENERATED BY BUSINESS**

<b>Waste Name &amp; Code:</b>	<i>INORGANIC SOLID WASTE (OTHER) (181)</i>
<b>Inspection Date:</b>	<i>11/29/99</i>
<b>Waste Quantity Present at Inspection:</b>	<i>1000</i>
<b>Annual Quantity:</b>	<i>12000</i>
<b>Measurement Unit:</b>	<i>LBS</i>
<b>Treatment Method:</b>	<i>RECYCLE</i>
<b>Storage Method:</b>	<i>METAL DRUMS,55 GALLONS</i>
<b>Carcinogen Indicator:</b>	
<b>Hauler:</b>	<i>ADVANCED ENV. TECHNIC</i>
<b>Waste Description:</b>	<i>WIPE RAGS (SOLVENT) INK</i>

**WASTE STREAMS GENERATED BY BUSINESS**

<b>Waste Name &amp; Code:</b>	<i>EMPTY CONTNR(LESS THAN 30 GAL) (513)</i>
<b>Inspection Date:</b>	<i>11/29/99</i>
<b>Waste Quantity Present at Inspection:</b>	<i>1000</i>
<b>Annual Quantity:</b>	<i>12000</i>
<b>Measurement Unit:</b>	<i>LBS</i>
<b>Treatment Method:</b>	<i>RECYCLE</i>
<b>Storage Method:</b>	<i>METAL DRUMS,55 GALLONS</i>
<b>Carcinogen Indicator:</b>	
<b>Hauler:</b>	<i>ADVANCED ENV. TECHNIC</i>
<b>Waste Description:</b>	<i>EMPTY INK CANS</i>

**VIOLATIONS AT TIME OF INSPECTION**

<b>Inspection Date:</b>	<i>11/29/99</i>
<b>Violation Item Number:</b>	<i>V001</i>
<b>Waste Code:</b>	
<b>Type of Violation:</b>	<i>GENERAL VIOLATION</i>
<b>Number of Occurrences:</b>	<i>01</i>
<b>Violation Definition:</b>	<i>GENERATOR OF HAZARDOUS WASTE HAS NOT SENT THE APPROPRIATE COPY OF THE MANIFEST TO THE CAL-EPA.</i>
	<i>CCR 66262.23(A)(4)</i>

**VIOLATIONS AT TIME OF INSPECTION**

<b>Inspection Date:</b>	<i>11/29/99</i>
<b>Violation Item Number:</b>	<i>V002</i>
<b>Waste Code:</b>	
<b>Type of Violation:</b>	<i>GENERAL VIOLATION</i>
<b>Number of Occurrences:</b>	<i>01</i>
<b>Violation Definition:</b>	<i>HAZARDOUS WASTE CONTAINERS ARE MISSING LABELS, ACCUMULATION DATE AND/OR ARE IMPROPERLY LABELED</i>
	<i>CCR 66262.34</i>

**VIOLATIONS AT TIME OF INSPECTION**

<b>Inspection Date:</b>	<i>11/29/99</i>
<b>Violation Item Number:</b>	<i>V003</i>
<b>Waste Code:</b>	
<b>Type of Violation:</b>	<i>GENERAL VIOLATION</i>
<b>Number of Occurrences:</b>	<i>01</i>
<b>Violation Definition:</b>	<i>GENERATOR DID NOT STORE SHARPS WASTE IN APPROVED AND PROPERLY MARKED SHARPS CONTAINER. 118275</i>

- Continued on next page -

## Environmental FirstSearch Site Detail Report

**TARGET SITE:** CANNON ROAD  
CARLSBAD CA 92009

**JOB:** 4062-02  
25.5 MI - BLUE ALIGNMENT

### PERMITS SITE

**SEARCH ID:** 206                      **DIST/DIR:** 0.08 NE                      **MAP ID:** 133

<p><b>NAME:</b> RANDALL INTERNATIONAL <b>ADDRESS:</b> 2885 E LOKER AV CARLSBAD CA 92008 SAN DIEGO <b>CONTACT:</b> WILLIAM B RANDALL</p>	<p><b>REV:</b> 02/06/03 <b>ID1:</b> HE17H38957 <b>ID2:</b> CAL000172886 <b>STATUS:</b> <b>PHONE:</b> (760)438-7488</p>
---	--

**DISCLOSURE OF HAZARDOUS MATERIALS STORED AT ESTABLISHMENT**

**Chemical Name:** ALCOHOL SDA 40-2 190 PROOF  
**CAS#:** 200-578-6  
**Annual Quantity:** 1355.00  
**Quantity Stored at One Time:** 110.00  
**Measurement Unit:** GAL  
**Carcinogen Indicator:**  
**Storage Method:** METAL DRUMS,55 GALLONS  
**Material Data Safety Sheet:**  
**First Hazard Category:** FIRE HAZARD  
**Second Hazard Category:** IMMED HEALTH HAZRD

**DISCLOSURE OF HAZARDOUS MATERIALS STORED AT ESTABLISHMENT**

**Chemical Name:** AMMONYX 4  
**CAS#:** 122-19-0  
**Annual Quantity:** 67.00  
**Quantity Stored at One Time:** 67.00  
**Measurement Unit:** GAL  
**Carcinogen Indicator:**  
**Storage Method:** FIBRBRD/PLASTIC DRMS,BRLS,KEGS  
**Material Data Safety Sheet:**  
**First Hazard Category:** FIRE HAZARD  
**Second Hazard Category:** IMMED HEALTH HAZRD

**DISCLOSURE OF HAZARDOUS MATERIALS STORED AT ESTABLISHMENT**

**Chemical Name:** CETOIL HE : PEG-7 GLYCERYL COCOATE  
**CAS#:** 68201-46-7  
**Annual Quantity:** 3210.00  
**Quantity Stored at One Time:** 680.00  
**Measurement Unit:** GAL  
**Carcinogen Indicator:**  
**Storage Method:** FIBRBRD/PLASTIC DRMS,BRLS,KEGS  
**Material Data Safety Sheet:**  
**First Hazard Category:** FIRE HAZARD  
**Second Hazard Category:** IMMED HEALTH HAZRD

**DISCLOSURE OF HAZARDOUS MATERIALS STORED AT ESTABLISHMENT**

**Chemical Name:** CITRIC ACID ANHYDROUS USP  
**CAS#:** 77-92-9  
**Annual Quantity:** 8380.00  
**Quantity Stored at One Time:** 2200.00  
**Measurement Unit:** LBS  
**Carcinogen Indicator:**  
**Storage Method:** BAGS: BRLAP,CLOTH,PAPER,PLSTIC  
**Material Data Safety Sheet:**  
**First Hazard Category:** FIRE HAZARD  
**Second Hazard Category:** IMMED HEALTH HAZRD

**DISCLOSURE OF HAZARDOUS MATERIALS STORED AT ESTABLISHMENT**

**Chemical Name:** EMERSOL 132 : STEARIC ACID  
**CAS#:** 57-11-4

- Continued on next page -

# Environmental FirstSearch Site Detail Report

**TARGET SITE:** CANNON ROAD  
CARLSBAD CA 92009

**JOB:** 4062-02  
25.5 MI - BLUE ALIGNMENT

### PERMITS SITE

**SEARCH ID:** 206                                      **DIST/DIR:** 0.08 NE                                      **MAP ID:** 133

<b>NAME:</b>	RANDALL INTERNATIONAL	<b>REV:</b>	02/06/03
<b>ADDRESS:</b>	2885 E LOKER AV CARLSBAD CA 92008 SAN DIEGO	<b>ID1:</b>	HE17H38957
<b>CONTACT:</b>	WILLIAM B RANDALL	<b>ID2:</b>	CAL000172886
		<b>STATUS:</b>	
		<b>PHONE:</b>	(760)438-7488

**Annual Quantity:** 24210.00  
**Quantity Stored at One Time:** 5230.00  
**Measurement Unit:** LBS  
**Carcinogen Indicator:**  
**Storage Method:** BAGS: BRLAP,CLOTH,PAPER,PLSTIC  
**Material Data Safety Sheet:**  
**First Hazard Category:** FIRE HAZARD  
**Second Hazard Category:** IMMED HEALTH HAZRD

#### DISCLOSURE OF HAZARDOUS MATERIALS STORED AT ESTABLISHMENT

**Chemical Name:** ESTOL #1543 : OCTYL PALMITATE  
**CAS#:** 29806-73-3  
**Annual Quantity:** 70.00  
**Quantity Stored at One Time:** 65.00  
**Measurement Unit:** GAL  
**Carcinogen Indicator:**  
**Storage Method:** METAL DRUMS,55 GALLONS  
**Material Data Safety Sheet:**  
**First Hazard Category:** FIRE HAZARD  
**Second Hazard Category:** IMMED HEALTH HAZRD

#### DISCLOSURE OF HAZARDOUS MATERIALS STORED AT ESTABLISHMENT

**Chemical Name:** FINSOLV TN : C12-15 ALKYL BENZOATE  
**CAS#:** 68411-27-8  
**Annual Quantity:** 5120.00  
**Quantity Stored at One Time:** 1065.00  
**Measurement Unit:** GAL  
**Carcinogen Indicator:**  
**Storage Method:** METAL DRUMS,55 GALLONS  
**Material Data Safety Sheet:**  
**First Hazard Category:** FIRE HAZARD  
**Second Hazard Category:** IMMED HEALTH HAZRD

#### DISCLOSURE OF HAZARDOUS MATERIALS STORED AT ESTABLISHMENT

**Chemical Name:** GERMABEN 11 :  
**CAS#:** MIXTURE  
**Annual Quantity:** 1260.00  
**Quantity Stored at One Time:** 190.00  
**Measurement Unit:** GAL  
**Carcinogen Indicator:**  
**Storage Method:** FIBRBRD/PLASTIC DRMS,BRLS,KEGS  
**Material Data Safety Sheet:**  
**First Hazard Category:** IMMED HEALTH HAZRD  
**Second Hazard Category:**

#### DISCLOSURE OF HAZARDOUS MATERIALS STORED AT ESTABLISHMENT

**Chemical Name:** GLUCAM E-20 : METHYL GLUCETH-20  
**CAS#:** 68239-42-9  
**Annual Quantity:** 350.00  
**Quantity Stored at One Time:** 120.00  
**Measurement Unit:** GAL

- Continued on next page -

***Environmental FirstSearch  
Site Detail Report***

**TARGET SITE:** CANNON ROAD  
CARLSBAD CA 92009

**JOB:** 4062-02  
25.5 MI - BLUE ALIGNMENT

PERMITS SITE

**SEARCH ID:** 206                                      **DIST/DIR:** 0.08 NE                                      **MAP ID:** 133

<b>NAME:</b> RANDALL INTERNATIONAL	<b>REV:</b> 02/06/03
<b>ADDRESS:</b> 2885 E LOKER AV	<b>ID1:</b> HE17H38957
CARLSBAD CA 92008	<b>ID2:</b> CAL000172886
SAN DIEGO	<b>STATUS:</b>
<b>CONTACT:</b> WILLIAM B RANDALL	<b>PHONE:</b> (760)438-7488

**Carcinogen Indicator:**  
**Storage Method:** METAL DRUMS,55 GALLONS  
**Material Data Safety Sheet:**  
**First Hazard Category:** FIRE HAZARD  
**Second Hazard Category:** IMMED HEALTH HAZRD

**DISCLOSURE OF HAZARDOUS MATERIALS STORED AT ESTABLISHMENT**

**Chemical Name:** ISOPROPYL ALCOHOL  
**CAS#:** 67-63-0  
**Annual Quantity:** 1200.00  
**Quantity Stored at One Time:** 110.00  
**Measurement Unit:** GAL  
**Carcinogen Indicator:**  
**Storage Method:** METAL DRUMS,55 GALLONS  
**Material Data Safety Sheet:**  
**First Hazard Category:** FIRE HAZARD  
**Second Hazard Category:** IMMED HEALTH HAZRD

**DISCLOSURE OF HAZARDOUS MATERIALS STORED AT ESTABLISHMENT**

**Chemical Name:** GLYCERYL STEARATE SE  
**CAS#:** 977053-96-5  
**Annual Quantity:** 16300.00  
**Quantity Stored at One Time:** 3200.00  
**Measurement Unit:** LBS  
**Carcinogen Indicator:**  
**Storage Method:** FIBRBRD/PLASTIC DRMS,BRLS,KEGS  
**Material Data Safety Sheet:**  
**First Hazard Category:** FIRE HAZARD  
**Second Hazard Category:** IMMED HEALTH HAZRD

**DISCLOSURE OF HAZARDOUS MATERIALS STORED AT ESTABLISHMENT**

**Chemical Name:** LIPONATE PC PROP GLYCOL DICAPRYLATEID/DICAPRATE  
**CAS#:** 68988-72-7  
**Annual Quantity:** 4900.00  
**Quantity Stored at One Time:** 1100.00  
**Measurement Unit:** GAL  
**Carcinogen Indicator:**  
**Storage Method:** METAL DRUMS,55 GALLONS  
**Material Data Safety Sheet:**  
**First Hazard Category:** FIRE HAZARD  
**Second Hazard Category:** IMMED HEALTH HAZRD

**DISCLOSURE OF HAZARDOUS MATERIALS STORED AT ESTABLISHMENT**

**Chemical Name:** LIPOSORB 0-20 : POLYSORBATE 80  
**CAS#:** 9005-65-6  
**Annual Quantity:** 1000.00  
**Quantity Stored at One Time:** 250.00  
**Measurement Unit:** GAL  
**Carcinogen Indicator:**  
**Storage Method:** METAL DRUMS,55 GALLONS  
**Material Data Safety Sheet:**

- Continued on next page -

## Environmental FirstSearch Site Detail Report

**TARGET SITE:** CANNON ROAD  
CARLSBAD CA 92009

**JOB:** 4062-02  
25.5 MI - BLUE ALIGNMENT

### PERMITS SITE

**SEARCH ID:** 206                                      **DIST/DIR:** 0.08 NE                                      **MAP ID:** 133

<b>NAME:</b> RANDALL INTERNATIONAL <b>ADDRESS:</b> 2885 E LOKER AV CARLSBAD CA 92008 SAN DIEGO <b>CONTACT:</b> WILLIAM B RANDALL	<b>REV:</b> 02/06/03 <b>ID1:</b> HE17H38957 <b>ID2:</b> CAL000172886 <b>STATUS:</b> <b>PHONE:</b> (760)438-7488
--	---

**First Hazard Category:** FIRE HAZARD  
**Second Hazard Category:** IMMED HEALTH HAZRD

**DISCLOSURE OF HAZARDOUS MATERIALS STORED AT ESTABLISHMENT**

**Chemical Name:** MACKAMIDE LLM : LAURAMIDE DEA  
**CAS#:** 120-40-1  
**Annual Quantity:** 20000.00  
**Quantity Stored at One Time:** 3150.00  
**Measurement Unit:** GAL  
**Carcinogen Indicator:**  
**Storage Method:** FIBRBRD/PLASTIC DRMS,BRLS,KEGS  
**Material Data Safety Sheet:**  
**First Hazard Category:** FIRE HAZARD  
**Second Hazard Category:** IMMED HEALTH HAZRD

**DISCLOSURE OF HAZARDOUS MATERIALS STORED AT ESTABLISHMENT**

**Chemical Name:** MACKANATE EL DISODIUM LAURETA SULFOSUCCINATE  
**CAS#:** 39354-45-5  
**Annual Quantity:** 700.00  
**Quantity Stored at One Time:** 110.00  
**Measurement Unit:** GAL  
**Carcinogen Indicator:**  
**Storage Method:** FIBRBRD/PLASTIC DRMS,BRLS,KEGS  
**Material Data Safety Sheet:**  
**First Hazard Category:** FIRE HAZARD  
**Second Hazard Category:** IMMED HEALTH HAZRD

**DISCLOSURE OF HAZARDOUS MATERIALS STORED AT ESTABLISHMENT**

**Chemical Name:** MONAMATE CPA-40 DISODIUM COCAMIDO MIPA-SULFOSUCCINATE  
**CAS#:** 68515-65-1  
**Annual Quantity:** 1250.00  
**Quantity Stored at One Time:** 400.00  
**Measurement Unit:** GAL  
**Carcinogen Indicator:**  
**Storage Method:** FIBRBRD/PLASTIC DRMS,BRLS,KEGS  
**Material Data Safety Sheet:**  
**First Hazard Category:** FIRE HAZARD  
**Second Hazard Category:** IMMED HEALTH HAZRD

**DISCLOSURE OF HAZARDOUS MATERIALS STORED AT ESTABLISHMENT**

**Chemical Name:** MONTERIC CAB-LC COCAMIDOPROPYL BETAINE  
**CAS#:** 61789-40-0  
**Annual Quantity:** 4600.00  
**Quantity Stored at One Time:** 400.00  
**Measurement Unit:** GAL  
**Carcinogen Indicator:**  
**Storage Method:** FIBRBRD/PLASTIC DRMS,BRLS,KEGS  
**Material Data Safety Sheet:**  
**First Hazard Category:** FIRE HAZARD  
**Second Hazard Category:** IMMED HEALTH HAZRD

- Continued on next page -

## Environmental FirstSearch Site Detail Report

**TARGET SITE:** CANNON ROAD  
CARLSBAD CA 92009

**JOB:** 4062-02  
25.5 MI - BLUE ALIGNMENT

### PERMITS SITE

**SEARCH ID:** 206                      **DIST/DIR:** 0.08 NE                      **MAP ID:** 133

<p><b>NAME:</b> RANDALL INTERNATIONAL <b>ADDRESS:</b> 2885 E LOKER AV CARLSBAD CA 92008 SAN DIEGO <b>CONTACT:</b> WILLIAM B RANDALL</p>	<p><b>REV:</b> 02/06/03 <b>ID1:</b> HE17H38957 <b>ID2:</b> CAL000172886 <b>STATUS:</b> <b>PHONE:</b> (760)438-7488</p>
---	--

**DISCLOSURE OF HAZARDOUS MATERIALS STORED AT ESTABLISHMENT**

<b>Chemical Name:</b>	<i>PKANTAREN 2000 : DECYL POLYGLUCOSE</i>
<b>CAS#:</b>	<i>113976-90-2</i>
<b>Annual Quantity:</b>	<i>1800.00</i>
<b>Quantity Stored at One Time:</b>	<i>500.00</i>
<b>Measurement Unit:</b>	<i>GAL</i>
<b>Carcinogen Indicator:</b>	
<b>Storage Method:</b>	<i>FIBRBRD/PLASTIC DRMS,BRLS,KEGS</i>
<b>Material Data Safety Sheet:</b>	
<b>First Hazard Category:</b>	<i>FIRE HAZARD</i>
<b>Second Hazard Category:</b>	<i>IMMED HEALTH HAZRD</i>

**DISCLOSURE OF HAZARDOUS MATERIALS STORED AT ESTABLISHMENT**

<b>Chemical Name:</b>	<i>PROPYLENE GLYCOL</i>
<b>CAS#:</b>	<i>57-55-6</i>
<b>Annual Quantity:</b>	<i>3600.00</i>
<b>Quantity Stored at One Time:</b>	<i>1100.00</i>
<b>Measurement Unit:</b>	<i>GAL</i>
<b>Carcinogen Indicator:</b>	
<b>Storage Method:</b>	<i>PLASTIC DRUMS 6-110 GALLONS</i>
<b>Material Data Safety Sheet:</b>	
<b>First Hazard Category:</b>	<i>FIRE HAZARD</i>
<b>Second Hazard Category:</b>	

**DISCLOSURE OF HAZARDOUS MATERIALS STORED AT ESTABLISHMENT**

<b>Chemical Name:</b>	<i>STANDAPOL ES-2: SODIUM LAURETH SULFATE</i>
<b>CAS#:</b>	<i>68585-34-2</i>
<b>Annual Quantity:</b>	<i>27500.00</i>
<b>Quantity Stored at One Time:</b>	<i>3000.00</i>
<b>Measurement Unit:</b>	<i>GAL</i>
<b>Carcinogen Indicator:</b>	
<b>Storage Method:</b>	<i>ROLL OFF OR DROP BOXES</i>
<b>Material Data Safety Sheet:</b>	
<b>First Hazard Category:</b>	<i>IMMED HEALTH HAZRD</i>
<b>Second Hazard Category:</b>	

**DISCLOSURE OF HAZARDOUS MATERIALS STORED AT ESTABLISHMENT**

<b>Chemical Name:</b>	<i>STANDAPOL ES-40- SODIUM MYRETH SULFATE</i>
<b>CAS#:</b>	<i>68585-34-2</i>
<b>Annual Quantity:</b>	<i>20500.00</i>
<b>Quantity Stored at One Time:</b>	<i>3560.00</i>
<b>Measurement Unit:</b>	<i>GAL</i>
<b>Carcinogen Indicator:</b>	
<b>Storage Method:</b>	<i>FIBRBRD/PLASTIC DRMS,BRLS,KEGS</i>
<b>Material Data Safety Sheet:</b>	
<b>First Hazard Category:</b>	<i>IMMED HEALTH HAZRD</i>
<b>Second Hazard Category:</b>	

**DISCLOSURE OF HAZARDOUS MATERIALS STORED AT ESTABLISHMENT**

<b>Chemical Name:</b>	<i>STEPAN MILD LSB</i>
<b>CAS#:</b>	

- Continued on next page -



## Environmental FirstSearch Site Detail Report

**TARGET SITE:** CANNON ROAD  
CARLSBAD CA 92009

**JOB:** 4062-02  
25.5 MI - BLUE ALIGNMENT

### PERMITS SITE

**SEARCH ID:** 206                      **DIST/DIR:** 0.08 NE                      **MAP ID:** 133

<b>NAME:</b> RANDALL INTERNATIONAL	<b>REV:</b> 02/06/03
<b>ADDRESS:</b> 2885 E LOKER AV CARLSBAD CA 92008 SAN DIEGO	<b>ID1:</b> HE17H38957
<b>CONTACT:</b> WILLIAM B RANDALL	<b>ID2:</b> CAL000172886
	<b>STATUS:</b>
	<b>PHONE:</b> (760)438-7488

**Annual Quantity:** 1000.00  
**Quantity Stored at One Time:** 210.00  
**Measurement Unit:** LBS  
**Carcinogen Indicator:**  
**Storage Method:** FIBBRD/PLASTIC DRMS,BRLS,KEGS  
**Material Data Safety Sheet:**  
**First Hazard Category:** IMMED HEALTH HAZRD  
**Second Hazard Category:**

**DISCLOSURE OF HAZARDOUS MATERIALS STORED AT ESTABLISHMENT**

**Chemical Name:** SULFOCHEM ALS AMMONIUM LAURELSULFATE  
**CAS#:** 2235-54-3  
**Annual Quantity:** 4000.00  
**Quantity Stored at One Time:** 1190.00  
**Measurement Unit:** GAL  
**Carcinogen Indicator:**  
**Storage Method:** FIBBRD/PLASTIC DRMS,BRLS,KEGS  
**Material Data Safety Sheet:**  
**First Hazard Category:** IMMED HEALTH HAZRD  
**Second Hazard Category:**

**DISCLOSURE OF HAZARDOUS MATERIALS STORED AT ESTABLISHMENT**

**Chemical Name:** TEGOBETAINE-F : COCAMIDOPROPYL BETAINE  
**CAS#:** 61789-40-0  
**Annual Quantity:** 4150.00  
**Quantity Stored at One Time:** 1200.00  
**Measurement Unit:** GAL  
**Carcinogen Indicator:**  
**Storage Method:** FIBBRD/PLASTIC DRMS,BRLS,KEGS  
**Material Data Safety Sheet:**  
**First Hazard Category:** IMMED HEALTH HAZRD  
**Second Hazard Category:**

**DISCLOSURE OF HAZARDOUS MATERIALS STORED AT ESTABLISHMENT**

**Chemical Name:** TRIETHANOLAMINE 99% :  
**CAS#:** 102-71-6  
**Annual Quantity:** 1450.00  
**Quantity Stored at One Time:** 465.00  
**Measurement Unit:** GAL  
**Carcinogen Indicator:**  
**Storage Method:** METAL DRUMS,55 GALLONS  
**Material Data Safety Sheet:**  
**First Hazard Category:** FIRE HAZARD  
**Second Hazard Category:** IMMED HEALTH HAZRD

**DISCLOSURE OF HAZARDOUS MATERIALS STORED AT ESTABLISHMENT**

**Chemical Name:** UVINUL M-40 : BENZOPHENONE - 3  
**CAS#:** 131-57-7  
**Annual Quantity:** 330.00  
**Quantity Stored at One Time:** 11.00  
**Measurement Unit:** GAL

- Continued on next page -

**Environmental FirstSearch  
Site Detail Report**

**TARGET SITE:** CANNON ROAD  
CARLSBAD CA 92009

**JOB:** 4062-02  
25.5 MI - BLUE ALIGNMENT

**PERMITS SITE**

**SEARCH ID:** 206                      **DIST/DIR:** 0.08 NE                      **MAP ID:** 133

<b>NAME:</b>	RANDALL INTERNATIONAL	<b>REV:</b>	02/06/03
<b>ADDRESS:</b>	2885 E LOKER AV CARLSBAD CA 92008 SAN DIEGO	<b>ID1:</b>	HE17H38957
<b>CONTACT:</b>	WILLIAM B RANDALL	<b>ID2:</b>	CAL000172886
		<b>STATUS:</b>	
		<b>PHONE:</b>	(760)438-7488

**Carcinogen Indicator:**  
**Storage Method:** FIBRRBD/PLASTIC DRMS,BRLS,KEGS  
**Material Data Safety Sheet:**  
**First Hazard Category:** FIRE HAZARD  
**Second Hazard Category:** IMMED HEALTH HAZRD

**DISCLOSURE OF HAZARDOUS MATERIALS STORED AT ESTABLISHMENT**

**Chemical Name:** VITAMIN ACETATE : TOCOPHERYL ACETATE  
**CAS#:** 58-95-7  
**Annual Quantity:** 4500.00  
**Quantity Stored at One Time:** 550.00  
**Measurement Unit:** GAL  
**Carcinogen Indicator:**  
**Storage Method:** METAL DRUMS,55 GALLONS  
**Material Data Safety Sheet:**  
**First Hazard Category:** FIRE HAZARD  
**Second Hazard Category:** IMMED HEALTH HAZRD

**DISCLOSURE OF HAZARDOUS MATERIALS STORED AT ESTABLISHMENT**

**Chemical Name:** OXYL SALICYCATE  
**CAS#:** 118-60-5  
**Annual Quantity:** 220.00  
**Quantity Stored at One Time:** 110.00  
**Measurement Unit:** GAL  
**Carcinogen Indicator:**  
**Storage Method:** METAL DRUMS,55 GALLONS  
**Material Data Safety Sheet:**  
**First Hazard Category:** FIRE HAZARD  
**Second Hazard Category:** IMMED HEALTH HAZRD

**DISCLOSURE OF HAZARDOUS MATERIALS STORED AT ESTABLISHMENT**

**Chemical Name:** FRAGRANCES: AGGREGATE OF ALL IN-HOUSE INVENTORY  
**CAS#:** MIXTURE  
**Annual Quantity:** 4550.00  
**Quantity Stored at One Time:** 2100.00  
**Measurement Unit:** GAL  
**Carcinogen Indicator:**  
**Storage Method:** METAL DRUMS 6-110 GALLONS  
**Material Data Safety Sheet:**  
**First Hazard Category:** FIRE HAZARD  
**Second Hazard Category:** IMMED HEALTH HAZRD

**DISCLOSURE OF HAZARDOUS MATERIALS STORED AT ESTABLISHMENT**

**Chemical Name:** INCROMECTANT LMEA LACTAMIDEDEA  
**CAS#:** 5422-34-4  
**Annual Quantity:** 55.00  
**Quantity Stored at One Time:** 75.00  
**Measurement Unit:** GAL  
**Carcinogen Indicator:**  
**Storage Method:** FIBRRBD/PLASTIC DRMS,BRLS,KEGS  
**Material Data Safety Sheet:**

# Environmental FirstSearch Site Detail Report

**TARGET SITE:** CANNON ROAD  
CARLSBAD CA 92009

**JOB:** 4062-02  
25.5 MI - BLUE ALIGNMENT

## PERMITS SITE

**SEARCH ID:** 207                      **DIST/DIR:** 0.12 NW                      **MAP ID:** 135

<b>NAME:</b> SPECTRUM MARKETING	<b>REV:</b> 02/06/03
<b>ADDRESS:</b> 2796 W LOKER AV	<b>ID1:</b> HE17H37105
CARLSBAD CA 92008	<b>ID2:</b> CAL000123006
SAN DIEGO	<b>STATUS:</b>
<b>CONTACT:</b> RICK MYERS	<b>PHONE:</b> (619)431-1833

### INDUSTRY / FACILITY INFORMATION NAMES

**Business Description & SIC Code:** *Commercial Print Shops*  
**Gas Station:**  
**Fire Department District:**

### PERMIT INFORMATION

**Permit Number:** *HE17H37105*  
**Inactive / Active Facility Indicator:**  
**Annual Expiration Date:** *Jun 30*  
**Status:**  
**Map Code / Business Plan on File:**  
**Business Plan Acceptance Date:** *03/16/2000*

### GENERAL INSPECTION & VIOLATION INFORMATION

**Inspection Date:** *01/20/2000 0:00:00*  
**Reinspection Date:** *Mar 2001*  
**Inspector Name:** *HENDERSON*  
**Notice of Violation Issued:**  
**Delinquent Flag:**  
**Last Update:** *5/20/01*  
**Last Delinquent Letter:**

### PROPERTY OWNER INFORMATION

**Property Owner Name:**  
**Property Owner Address:**

### WASTE STREAMS GENERATED BY BUSINESS

**Waste Name & Code:** *PHOTOCHEM/PHOTOPROC WASTE (541)*  
**Inspection Date:** *1/20/00*  
**Waste Quantity Present at Inspection:** *10*  
**Annual Quantity:** *30*  
**Measurement Unit:** *LBS*  
**Treatment Method:** *RECYCLE*  
**Storage Method:** *PROCESSING EQUIPMENT*  
**Carcinogen Indicator:**  
**Hauler:** *INTER-MET, INC*  
**Waste Description:** *SILVER RECOVERY CARTRDGS*

### WASTE STREAMS GENERATED BY BUSINESS

**Waste Name & Code:** *UNSPEC ORGANIC LIQUID MIXTURE (343)*  
**Inspection Date:** *1/20/00*  
**Waste Quantity Present at Inspection:** *30*  
**Annual Quantity:** *110*  
**Measurement Unit:** *GAL*  
**Treatment Method:** *RECYCLE*  
**Storage Method:** *PLASTIC DRUMS 6-110 GALLONS*  
**Carcinogen Indicator:**  
**Hauler:** *ALTERNATIVE DISPOSAL, INC*  
**Waste Description:** *WASTE INK*

- Continued on next page -

**Environmental FirstSearch  
Site Detail Report**

**TARGET SITE:** CANNON ROAD  
CARLSBAD CA 92009

**JOB:** 4062-02  
25.5 MI - BLUE ALIGNMENT

PERMITS SITE

**SEARCH ID:** 207                      **DIST/DIR:** 0.12 NW                      **MAP ID:** 135

<b>NAME:</b> SPECTRUM MARKETING	<b>REV:</b> 02/06/03
<b>ADDRESS:</b> 2796 W LOKER AV CARLSBAD CA 92008	<b>ID1:</b> HE17H37105
SAN DIEGO	<b>ID2:</b> CAL000123006
<b>CONTACT:</b> RICK MYERS	<b>STATUS:</b>
	<b>PHONE:</b> (619)431-1833

**WASTE STREAMS GENERATED BY BUSINESS**

**Waste Name & Code:** WASTE OIL & MIXED OIL (221)  
**Inspection Date:** 1/20/00  
**Waste Quantity Present at Inspection:** 5  
**Annual Quantity:** 5  
**Measurement Unit:** GAL  
**Treatment Method:** RECYCLE  
**Storage Method:** METAL DRUMS 0-5 GALLONS  
**Carcinogen Indicator:**  
**Hauler:** SELF: SMALL QTY EXEMPTION  
**Waste Description:** USED OIL

**VIOLATIONS AT TIME OF INSPECTION**

**Inspection Date:** 1/20/00  
**Violation Item Number:** V001  
**Waste Code:**  
**Type of Violation:** GENERAL VIOLATION  
**Number of Occurances:** 01  
**Violation Definition:** HAZARDOUS MATERIALS HAVE NOT BEEN ADEQUATELY LABELED WITHIN 10  
*DAYS AND ARE NOW DECLARED HAZARDOUS WASTE HSC 25124(E)*

**VIOLATIONS AT TIME OF INSPECTION**

**Inspection Date:** 1/20/00  
**Violation Item Number:** V002  
**Waste Code:**  
**Type of Violation:** GENERAL VIOLATION  
**Number of Occurances:** 02  
**Violation Definition:** PERSONNEL TRAINING RECORDS ARE INADEQUATE TO DOCUMENT  
*COMPLIANCE WITH REQUIREMENTS FOR CURRENT AND FORMER EMPLOYEES CCR 66265.16*

**VIOLATIONS AT TIME OF INSPECTION**

**Inspection Date:** 1/20/00  
**Violation Item Number:** V003  
**Waste Code:**  
**Type of Violation:** GENERAL VIOLATION  
**Number of Occurances:** 02  
**Violation Definition:** HAZARDOUS MATERIALS HANDLER HAS NOT SUBMITTED A COMPLETED  
*BUSINESS PLAN TO THE HMMD. HSC 25505(A),(B)*

**VIOLATIONS AT TIME OF INSPECTION**

**Inspection Date:** 3/10/98  
**Violation Item Number:** V001  
**Waste Code:**  
**Type of Violation:** GENERAL VIOLATION  
**Number of Occurances:** 01  
**Violation Definition:** HAZARDOUS WASTE CONTAINERS ARE MISSING LABELS, ACCUMULATION  
*DATE AND/OR ARE IMPROPERLY LABELED CCR 66262.34*

**VIOLATIONS AT TIME OF INSPECTION**

**Inspection Date:** 3/10/98  
**Violation Item Number:** V002

- Continued on next page -

## Environmental FirstSearch Site Detail Report

**TARGET SITE:** CANNON ROAD  
CARLSBAD CA 92009

**JOB:** 4062-02  
25.5 MI - BLUE ALIGNMENT

### PERMITS SITE

**SEARCH ID:** 207                                      **DIST/DIR:** 0.12 NW                                      **MAP ID:** 135

<b>NAME:</b> SPECTRUM MARKETING	<b>REV:</b> 02/06/03
<b>ADDRESS:</b> 2796 W LOKER AV	<b>ID1:</b> HE17H37105
CARLSBAD CA 92008	<b>ID2:</b> CAL000123006
SAN DIEGO	<b>STATUS:</b>
<b>CONTACT:</b> RICK MYERS	<b>PHONE:</b> (619)431-1833

**Waste Code:**  
**Type of Violation:** GENERAL VIOLATION  
**Number of Occurances:** 01  
**Violation Definition:** PERSONNEL TRAINING RECORDS ARE INADEQUATE TO DOCUMENT COMPLIANCE WITH REQUIREMENTS FOR CURRENT AND FORMER EMPLOYEES CCR 66265.16

**VIOLATIONS AT TIME OF INSPECTION**

**Inspection Date:** 3/10/98  
**Violation Item Number:** V003  
**Waste Code:**  
**Type of Violation:** GENERAL VIOLATION  
**Number of Occurances:** 01  
**Violation Definition:** HAZARDOUS MATERIALS HANDLER HAS NOT SUBMITTED A COMPLETED BUSINESS PLAN TO THE HMMD. HSC 25505(A),(B)

**VIOLATIONS AT TIME OF INSPECTION**

**Inspection Date:** 3/27/97  
**Violation Item Number:** V001  
**Waste Code:**  
**Type of Violation:** GENERAL VIOLATION  
**Number of Occurances:** 01  
**Violation Definition:** HANDLER OF HAZARDOUS WASTE/MATERIAL HAS NOT OBTAINED A VALID SAN DIEGO COUNTY HEALTH PERMIT SDCC 68.905

**VIOLATIONS AT TIME OF INSPECTION**

**Inspection Date:** 3/27/97  
**Violation Item Number:** V002  
**Waste Code:**  
**Type of Violation:** GENERAL VIOLATION  
**Number of Occurances:** 01  
**Violation Definition:** PERSONNEL TRAINING IS NOT ADEQUATE TO ENSURE COMPLIANCE WITH HAZARDOUS WASTES/MATERIALS REGULATIONS CCR 66265.16

**VIOLATIONS AT TIME OF INSPECTION**

**Inspection Date:** 3/27/97  
**Violation Item Number:** V003  
**Waste Code:**  
**Type of Violation:** GENERAL VIOLATION  
**Number of Occurances:** 01  
**Violation Definition:** OWNER/OPERATOR HAS NOT PREPARED A CONTINGENCY PLAN, OR MAINTAINED A COPY ON SITE, OR SUBMITTED A COPY TO THE HMMD. CCR 66265.51,..53

**DISCLOSURE OF HAZARDOUS MATERIALS STORED AT ESTABLISHMENT**

**Chemical Name:** PROPANE  
**CAS#:** 68476-85-7  
**Annual Quantity:** 6000.00  
**Quantity Stored at One Time:** 1000.00  
**Measurement Unit:** CFT  
**Carcinogen Indicator:**  
**Storage Method:** CYLINDERS  
**Material Data Safety Sheet:**

# Environmental FirstSearch Site Detail Report

**TARGET SITE:** CANNON ROAD  
CARLSBAD CA 92009

**JOB:** 4062-02  
25.5 MI - BLUE ALIGNMENT

## PERMITS SITE

**SEARCH ID:** 208                      **DIST/DIR:** 0.01 SE                      **MAP ID:** 136

<b>NAME:</b>	VERIZON WIRELESS	<b>REV:</b>	02/06/03
<b>ADDRESS:</b>	3023 ALGA RD CARLSBAD CA 92009 SAN DIEGO	<b>ID1:</b>	HE17H35520
<b>CONTACT:</b>	VERIZON WIRELESS	<b>ID2:</b>	
		<b>STATUS:</b>	
		<b>PHONE:</b>	(858)467-6270

### INDUSTRY / FACILITY INFORMATION NAMES

**Business Description & SIC Code:** 1 Waste Item or 1 Disc  
**Gas Station:**  
**Fire Department District:**

### PERMIT INFORMATION

**Permit Number:** HE17H35520  
**Inactive / Active Facility Indicator:**  
**Annual Expiration Date:** Sep 30  
**Status:**  
**Map Code / Business Plan on File:**  
**Business Plan Acceptance Date:** 05/10/2000

### GENERAL INSPECTION & VIOLATION INFORMATION

**Inspection Date:** 05/10/2000 0:00:00  
**Reinspection Date:** May 2002  
**Inspector Name:** WALSH  
**Notice of Violation Issued:**  
**Delinquent Flag:**  
**Last Update:** 7/29/01  
**Last Delinquent Letter:**

### PROPERTY OWNER INFORMATION

**Property Owner Name:**  
**Property Owner Address:**

### DISCLOSURE OF HAZARDOUS MATERIALS STORED AT ESTABLISHMENT

**Chemical Name:** SULFURIC ACID SOLUTION IN 24 BATTERIES  
**CAS#:** 7664-93-9  
**Annual Quantity:** 68.00  
**Quantity Stored at One Time:** 68.00  
**Measurement Unit:** GAL  
**Carcinogen Indicator:**  
**Storage Method:** PROCESSING EQUIPMENT  
**Material Data Safety Sheet:**  
**First Hazard Category:** IMMED HEALTH HAZRD  
**Second Hazard Category:** XTREMLY HAZRDS-CFR

**Environmental FirstSearch**  
**Site Detail Report**

**TARGET SITE:** CANNON ROAD  
CARLSBAD CA 92009

**JOB:** 4062-02  
25.5 MI - BLUE ALIGNMENT

**PERMITS SITE**

**SEARCH ID:** 209

**DIST/DIR:** 0.00 --

**MAP ID:** 137

**NAME:** ALEXANDER A. SABET DDS  
**ADDRESS:** 620 S MELROSE DR  
VISTA CA 92083  
SAN DIEGO

**REV:** 02/06/03  
**ID1:** HE17H54135  
**ID2:** CAL000172456  
**STATUS:**  
**PHONE:** ( )724-9117

**INDUSTRY / FACILITY INFORMATION NAMES**

**Business Description & SIC Code:** *Small Qty Med Waste Gen*  
**Gas Station:**  
**Fire Department District:** *Vista FD*

**PERMIT INFORMATION**

**Permit Number:** *HE17H54135*  
**Inactive / Active Facility Indicator:**  
**Annual Expiration Date:** *Feb 28*  
**Status:**  
**Map Code / Business Plan on File:**  
**Business Plan Acceptance Date:**

**GENERAL INSPECTION & VIOLATION INFORMATION**

**Inspection Date:** *12/11/1998 0:00:00*  
**Reinspection Date:** *Dec 2001*  
**Inspector Name:** *FRIEDMAN*  
**Notice of Violation Issued:**  
**Delinquent Flag:**  
**Last Update:** *5/20/01*  
**Last Delinquent Letter:** *01/07/1998 0:00:00*

**PROPERTY OWNER INFORMATION**

**Property Owner Name:**  
**Property Owner Address:**

**WASTE STREAMS GENERATED BY BUSINESS**

**Waste Name & Code:** *INFECTIOUS WASTE, SHARPS (902)*  
**Inspection Date:** *12/11/98*  
**Waste Quantity Present at Inspection:** *5*  
**Annual Quantity:** *30*  
**Measurement Unit:** *LBS*  
**Treatment Method:** *DISENFECTION/ENCAPSU*  
**Storage Method:** *FIBER/PLSTIC BOXES,CRTNS,CASES*  
**Carcinogen Indicator:**  
**Hauler:** *SELF:SMALL QTY EXEMPTION*  
**Waste Description:** *ISOLYSER*

**WASTE STREAMS GENERATED BY BUSINESS**

**Waste Name & Code:** *PHOTOCHEM/PHOTOPROC WASTE (541)*  
**Inspection Date:** *12/11/98*  
**Waste Quantity Present at Inspection:** *10*  
**Annual Quantity:** *10*  
**Measurement Unit:** *GAL*  
**Treatment Method:** *RECYCLE*  
**Storage Method:** *PROCESSING EQUIPMENT*  
**Carcinogen Indicator:**  
**Hauler:** *MERRY X-RAY CHEMICAL CORP*  
**Waste Description:**





**Environmental FirstSearch  
Site Detail Report**

**TARGET SITE:** CANNON ROAD  
CARLSBAD CA 92009

**JOB:** 4062-02  
25.5 MI - BLUE ALIGNMENT

**PERMITS SITE**

**SEARCH ID:** 210

**DIST/DIR:** 0.00 --

**MAP ID:** 138

**NAME:** BREEZE HILL FAMILY DENTAL  
**ADDRESS:** 610 S MELROSE DR  
VISTA CA 92083  
SAN DIEGO  
**CONTACT:** DR KAMRAN JAFARI

**REV:** 02/06/03  
**ID1:** HE17H53955  
**ID2:**  
**STATUS:**  
**PHONE:** (760)941-9000

**VIOLATIONS AT TIME OF INSPECTION**

**Inspection Date:** 2/23/00  
**Violation Item Number:** V001  
**Waste Code:**  
**Type of Violation:** GENERAL VIOLATION  
**Number of Occurrences:** 01  
**Violation Definition:** MEDICAL SOLID WASTE IS NOT STORED IN A LOCKED TRASH RECEPTACLE OR ENCLOSURE SO AS TO DENY ACCESS TO UNAUTHORIZED PERSONS. 68.1202

**VIOLATIONS AT TIME OF INSPECTION**

**Inspection Date:** 2/23/00  
**Violation Item Number:** V002  
**Waste Code:**  
**Type of Violation:** GENERAL VIOLATION  
**Number of Occurrences:** 01  
**Violation Definition:** OPERATOR DID NOT POST AN APPRVD. AND LEGIBLE BIO. HAZ. WST. WARNING SIGN IN ENGLISH AND SPANISH AT THE WASTE STORAGE AREA(S). 118310

**VIOLATIONS AT TIME OF INSPECTION**

**Inspection Date:** 2/23/00  
**Violation Item Number:** V003  
**Waste Code:**  
**Type of Violation:** GENERAL VIOLATION  
**Number of Occurrences:** 01  
**Violation Definition:** DID NOT PLACE A LABEL WITH THE GENERATOR S NAME, ADDRESS, & PHONE NUM. ON THE OUTSIDE OF THE RED BAG AND/OR SHARPS CONT. 68.1201 & 68.1205

**VIOLATIONS AT TIME OF INSPECTION**

**Inspection Date:** 2/23/00  
**Violation Item Number:** V004  
**Waste Code:**  
**Type of Violation:** GENERAL VIOLATION  
**Number of Occurrences:** 01  
**Violation Definition:** MEDICAL WASTE MGMT. PLAN HAS NOT BEEN SUBMITTED TO COUNTY HMMD (ANNUAL REQUIREMENT) 68.1206 AND 117935

**VIOLATIONS AT TIME OF INSPECTION**

**Inspection Date:** 2/23/00  
**Violation Item Number:** V005  
**Waste Code:**  
**Type of Violation:** GENERAL VIOLATION  
**Number of Occurrences:** 01  
**Violation Definition:** GENERATOR DID NOT RETAIN ON FILE DISPOSAL RECEIPTS AND/OR TRACKING DOCUMENTS FOR WASTE SHIPPED OFFSITE FOR AT LEAST 2 YEARS. 117945

**VIOLATIONS AT TIME OF INSPECTION**

**Inspection Date:** 2/23/00  
**Violation Item Number:** V006  
**Waste Code:**  
**Type of Violation:** GENERAL VIOLATION  
**Number of Occurrences:** 01

- Continued on next page -

# Environmental FirstSearch Site Detail Report

**TARGET SITE:** CANNON ROAD  
CARLSBAD CA 92009

**JOB:** 4062-02  
25.5 MI - BLUE ALIGNMENT

## PERMITS SITE

**SEARCH ID:** 210

**DIST/DIR:** 0.00 --

**MAP ID:** 138

**NAME:** BREEZE HILL FAMILY DENTAL  
**ADDRESS:** 610 S MELROSE DR  
VISTA CA 92083  
SAN DIEGO  
**CONTACT:** DR KAMRAN JAFARI

**REV:** 02/06/03  
**ID1:** HE17H53955  
**ID2:**  
**STATUS:**  
**PHONE:** (760)941-9000

**Violation Definition:** GENERATOR HAS NOT MAINTAINED WASTE DISPOSAL RECORDS. E.G. MANIFESTS/MILK-RUN RECEIPTS..ONSITE FOR 3 YRS. 66262.40

### VIOLATIONS AT TIME OF INSPECTION

**Inspection Date:** 2/23/00  
**Violation Item Number:** V007  
**Waste Code:**  
**Type of Violation:** GENERAL VIOLATION  
**Number of Occurances:** 01  
**Violation Definition:** GENERATOR DID NOT PROPERLY LABEL THE CONTAINER HOLDING  
HAZARDOUS WASTE 66262.34

### VIOLATIONS AT TIME OF INSPECTION

**Inspection Date:** 2/3/97  
**Violation Item Number:** V001  
**Waste Code:**  
**Type of Violation:** GENERAL VIOLATION  
**Number of Occurances:** 01  
**Violation Definition:** A PERMIT HAS NOT BEEN OBTAINED FOR MEDICAL WASTE (BIOHAZARDOUS) STORAGE AND DISPOSAL. (SDCC 68.1203, HSC 25030;30.1;41;51)

### VIOLATIONS AT TIME OF INSPECTION

**Inspection Date:** 2/3/97  
**Violation Item Number:** V002  
**Waste Code:**  
**Type of Violation:** GENERAL VIOLATION  
**Number of Occurances:** 01  
**Violation Definition:** PERS. TRAINING IN THE HANDLING AND DISPOSAL OF MED. WST. (BIOHAZ) IS NOTADEQUATE OR PROP. DOCUMENTED. (SDCC 68.1201 (H); 1206, HSC25045; 42; 52)

### VIOLATIONS AT TIME OF INSPECTION

**Inspection Date:** 2/3/97  
**Violation Item Number:** V003  
**Waste Code:**  
**Type of Violation:** GENERAL VIOLATION  
**Number of Occurances:** 01  
**Violation Definition:** A MED. WASTE MGMT. PLAN IS NOT MAINT. AND/OR UPDATED ANNUALLY AS REQUIRED-(SDCC 68.1201 (H), 1206, HSC 25042; 52)

### VIOLATIONS AT TIME OF INSPECTION

**Inspection Date:** 2/3/97  
**Violation Item Number:** V004  
**Waste Code:**  
**Type of Violation:** GENERAL VIOLATION  
**Number of Occurances:** 01  
**Violation Definition:** TRANSPORTATION OF MEDICAL WASTE (BIOHAZARDOUS) IN AN UNLAWFUL OR UNAUTHORIZED MANNER. (HSC 25060; 25097)

# Environmental FirstSearch Site Detail Report

**TARGET SITE:** CANNON ROAD  
CARLSBAD CA 92009

**JOB:** 4062-02  
25.5 MI - BLUE ALIGNMENT

## PERMITS SITE

<b>SEARCH ID:</b> 211	<b>DIST/DIR:</b> 0.00 --	<b>MAP ID:</b> 137
-----------------------	--------------------------	--------------------

<b>NAME:</b> DANIEL P GUIDERA DDS	<b>REV:</b> 02/06/03
<b>ADDRESS:</b> 620 S MELROSE DR	<b>ID1:</b> HE17H54389
VISTA CA 92083	<b>ID2:</b>
SAN DIEGO	<b>STATUS:</b>
<b>CONTACT:</b> DANIEL P GUIDERA	<b>PHONE:</b> (619)945-4189

**INDUSTRY / FACILITY INFORMATION NAMES**

**Business Description & SIC Code:** Small Qty Med Waste Gen  
**Gas Station:**  
**Fire Department District:** Vista FD

**PERMIT INFORMATION**

**Permit Number:** HE17H54389  
**Inactive / Active Facility Indicator:**  
**Annual Expiration Date:** Feb 28  
**Status:**  
**Map Code / Business Plan on File:**  
**Business Plan Acceptance Date:**

**GENERAL INSPECTION & VIOLATION INFORMATION**

**Inspection Date:** 12/10/1998 0:00:00  
**Reinspection Date:** Dec 2001  
**Inspector Name:** FRIEDMAN  
**Notice of Violation Issued:**  
**Delinquent Flag:**  
**Last Update:** 5/20/01  
**Last Delinquent Letter:**

**PROPERTY OWNER INFORMATION**

**Property Owner Name:**  
**Property Owner Address:**

**WASTE STREAMS GENERATED BY BUSINESS**

**Waste Name & Code:** INFECTIOUS WASTE, SHARPS (902)  
**Inspection Date:** 12/10/98  
**Waste Quantity Present at Inspection:** 5  
**Annual Quantity:** 30  
**Measurement Unit:** LBS  
**Treatment Method:** DISENFECTION/ENCAPSU  
**Storage Method:** FIBER/PLSTIC BOXES,CRTNS,CASES  
**Carcinogen Indicator:**  
**Hauler:** SELF:SMALL QTY EXEMPTION  
**Waste Description:** ISOLYSER

## Environmental FirstSearch Site Detail Report

**TARGET SITE:** CANNON ROAD  
CARLSBAD CA 92009

**JOB:** 4062-02  
25.5 MI - BLUE ALIGNMENT

### PERMITS SITE

**SEARCH ID:** 212    **DIST/DIR:** 0.01 NE    **MAP ID:** 139

<b>NAME:</b> MICHAEL MAKSIM, DDS	<b>REV:</b> 02/06/03
<b>ADDRESS:</b> 630 S MELROSE DR VISTA CA 92083 SAN DIEGO	<b>ID1:</b> HE17H54229
<b>CONTACT:</b> MICHAEL MAKSIM DDS	<b>ID2:</b> CAL000172637
	<b>STATUS:</b>
	<b>PHONE:</b> (760)726-5703

**INDUSTRY / FACILITY INFORMATION NAMES**

**Business Description & SIC Code:** *Small Qty Med Waste Gen*  
**Gas Station:**  
**Fire Department District:** *Vista FD*

**PERMIT INFORMATION**

**Permit Number:** *HE17H54229*  
**Inactive / Active Facility Indicator:**  
**Annual Expiration Date:** *Jun 30*  
**Status:**  
**Map Code / Business Plan on File:**  
**Business Plan Acceptance Date:**

**GENERAL INSPECTION & VIOLATION INFORMATION**

**Inspection Date:** *04/26/1999 0:00:00*  
**Reinspection Date:** *Apr 2002*  
**Inspector Name:** *CHAIRS*  
**Notice of Violation Issued:**  
**Delinquent Flag:**  
**Last Update:** *7/15/01*  
**Last Delinquent Letter:**

**PROPERTY OWNER INFORMATION**

**Property Owner Name:**  
**Property Owner Address:**

**WASTE STREAMS GENERATED BY BUSINESS**

**Waste Name & Code:** *INFECTIOUS WASTE, SHARPS (902)*  
**Inspection Date:** *4/26/99*  
**Waste Quantity Present at Inspection:** *12*  
**Annual Quantity:** *24*  
**Measurement Unit:** *LBS*  
**Treatment Method:** *DISENFECTION/ENCAPSU*  
**Storage Method:** *PLASTIC DRUMS 0-5 GALLONS*  
**Carcinogen Indicator:**  
**Hauler:** *NO HAULER*  
**Waste Description:** *SHARPS-ISOLYSER*

**WASTE STREAMS GENERATED BY BUSINESS**

**Waste Name & Code:** *PHOTOCHEM/PHOTOPROC WASTE (541)*  
**Inspection Date:** *4/26/99*  
**Waste Quantity Present at Inspection:** *20*  
**Annual Quantity:** *40*  
**Measurement Unit:** *LBS*  
**Treatment Method:** *RECYCLE*  
**Storage Method:** *PLASTIC DRUMS 6-110 GALLONS*  
**Carcinogen Indicator:**  
**Hauler:** *PHYSICIANS SERVICE COMPAM*  
**Waste Description:**

- Continued on next page -

***Environmental FirstSearch  
Site Detail Report***

**TARGET SITE:** CANNON ROAD  
CARLSBAD CA 92009

**JOB:** 4062-02  
25.5 MI - BLUE ALIGNMENT

PERMITS SITE

**SEARCH ID:** 212                      **DIST/DIR:** 0.01 NE                      **MAP ID:** 139

<b>NAME:</b> MICHAEL MAKSIM, DDS	<b>REV:</b> 02/06/03
<b>ADDRESS:</b> 630 S MELROSE DR	<b>ID1:</b> HE17H54229
VISTA CA 92083	<b>ID2:</b> CAL000172637
SAN DIEGO	<b>STATUS:</b>
<b>CONTACT:</b> MICHAEL MAKSIM DDS	<b>PHONE:</b> (760)726-5703

**VIOLATIONS AT TIME OF INSPECTION**

**Inspection Date:** 4/26/99  
**Violation Item Number:** V001  
**Waste Code:**  
**Type of Violation:** GENERAL VIOLATION  
**Number of Occurances:** 01  
**Violation Definition:** DID NOT PLACE A LABEL WITH THE GENERATOR S NAME, ADDRESS, & PHONE  
NUM. ON THE OUTSIDE OF THE RED BAG AND/OR SHARPS CONT. 68.1201 & 68.1205

**VIOLATIONS AT TIME OF INSPECTION**

**Inspection Date:** 4/26/99  
**Violation Item Number:** V002  
**Waste Code:**  
**Type of Violation:** GENERAL VIOLATION  
**Number of Occurances:** 01  
**Violation Definition:** GENERATOR DID NOT PROPERLY LABEL THE CONTAINER HOLDING  
HAZARDOUS WASTE 66262.34

***Environmental FirstSearch  
Site Detail Report***

**TARGET SITE:** CANNON ROAD  
CARLSBAD CA 92009

**JOB:** 4062-02  
25.5 MI - BLUE ALIGNMENT

PERMITS SITE

**SEARCH ID:** 213                                      **DIST/DIR:** 0.01 SE                                      **MAP ID:** 140

<b>NAME:</b> AGRI SERVICE	<b>REV:</b> 02/06/03
<b>ADDRESS:</b> 380 S MELROSE DR	<b>ID1:</b> HE17H39471
VISTA CA 92083	<b>ID2:</b>
SAN DIEGO	<b>STATUS:</b>
<b>CONTACT:</b>	<b>PHONE:</b> ( ) -

**INDUSTRY / FACILITY INFORMATION NAMES**

**Business Description & SIC Code:** AB3205 Program T75  
**Gas Station:**  
**Fire Department District:** Vista FD

**PERMIT INFORMATION**

**Permit Number:** H39471  
**Inactive / Active Facility Indicator:**  
**Annual Expiration Date:**  
**Status:**  
**Map Code / Business Plan on File:**  
**Business Plan Acceptance Date:**

**GENERAL INSPECTION & VIOLATION INFORMATION**

**Inspection Date:**  
**Reinspection Date:**  
**Inspector Name:**  
**Notice of Violation Issued:**  
**Delinquent Flag:**  
**Last Update:** 4/26/02  
**Last Delinquent Letter:**

**PROPERTY OWNER INFORMATION**

**Property Owner Name:**  
**Property Owner Address:** ,

**DISCLOSURE OF HAZARDOUS MATERIALS STORED AT ESTABLISHMENT**

**Chemical Name:** PROPANE  
**CAS Number:** 74-98-6  
**Annual Quantity:** 12384  
**Quantity Stored at One Time:** 4128  
**Measurement Unit:** CFT  
**Carcinogen Indicator:**  
**Storage Method:** CYLINDERS  
**Material Data Safety Sheet:**  
**First Hazard Category:** SUDDN RLSE OF PRES  
**Second Hazard Category:** FIRE HAZARD

**Environmental FirstSearch**  
**Site Detail Report**

**TARGET SITE:** CANNON ROAD  
CARLSBAD CA 92009

**JOB:** 4062-02  
25.5 MI - BLUE ALIGNMENT

PERMITS SITE

**SEARCH ID:** 214                                      **DIST/DIR:** 0.00 --                                      **MAP ID:** 141

<b>NAME:</b>	BREEZE HILL RANCH CONSTRUCTION	<b>REV:</b>	02/06/03
<b>ADDRESS:</b>	333 S MELROSE DR	<b>ID1:</b>	HE17H23549
	VISTA CA 92083	<b>ID2:</b>	
	SAN DIEGO	<b>STATUS:</b>	
<b>CONTACT:</b>	BREEZE HILL RANCH CONSTRUCTION	<b>PHONE:</b>	(858)480-9789

**INDUSTRY / FACILITY INFORMATION NAMES**

**Business Description & SIC Code:**

**Gas Station:**

**Fire Department District:** Vista FD

**PERMIT INFORMATION**

**Permit Number:** HE17H23549

**Inactive / Active Facility Indicator:**

**Annual Expiration Date:**

**Status:**

**Map Code / Business Plan on File:**

**Business Plan Acceptance Date:**

**GENERAL INSPECTION & VIOLATION INFORMATION**

**Inspection Date:**

**Reinspection Date:**

**Inspector Name:**

**Notice of Violation Issued:**

**Delinquent Flag:**

**Last Update:** 9/24/99

**Last Delinquent Letter:**

**PROPERTY OWNER INFORMATION**

**Property Owner Name:**

**Property Owner Address:** ,

**Environmental FirstSearch  
Site Detail Report**

**TARGET SITE:** CANNON ROAD  
CARLSBAD CA 92009

**JOB:** 4062-02  
25.5 MI - BLUE ALIGNMENT

**PERMITS SITE**

**SEARCH ID:** 215                      **DIST/DIR:** 0.00 --                      **MAP ID:** 42

<b>NAME:</b>	COUNTY OF SD GEN SVCS OPER.	<b>REV:</b>	02/06/03
<b>ADDRESS:</b>	325 S MELROSE DR	<b>ID1:</b>	HE17H14739
	VISTA CA 92083	<b>ID2:</b>	CAD981694912
	SAN DIEGO	<b>STATUS:</b>	
<b>CONTACT:</b>	COUNTY OF SAN DIEGO	<b>PHONE:</b>	(619)510-2456

**INDUSTRY / FACILITY INFORMATION NAMES**

**Business Description & SIC Code:** Fuel-Dispense no repair  
**Gas Station:**  
**Fire Department District:** Vista FD

**PERMIT INFORMATION**

**Permit Number:** HE17H14739  
**Inactive / Active Facility Indicator:**  
**Annual Expiration Date:** May 31  
**Status:** Permitted Establishment With Underground Tanks  
**Map Code / Business Plan on File:**  
**Business Plan Acceptance Date:** 09/22/2000

**GENERAL INSPECTION & VIOLATION INFORMATION**

**Inspection Date:** 08/09/2000 0:00:00  
**Reinspection Date:** Aug 2001  
**Inspector Name:** MONNIER  
**Notice of Violation Issued:**  
**Delinquent Flag:**  
**Last Update:** 5/20/01  
**Last Delinquent Letter:** 08/07/1994 0:00:00

**PROPERTY OWNER INFORMATION**

**Property Owner Name:** SAN DIEGO COUNTY/FACILITY SERV  
**Property Owner Address:** 5555 OVERLAND AV MS0366 SAN DIEGO, CA 92123

**WASTE STREAMS GENERATED BY BUSINESS**

**Waste Name & Code:** ORGANIC SOLIDS (OTHER) (352)  
**Inspection Date:** 8/9/00  
**Waste Quantity Present at Inspection:** 200  
**Annual Quantity:** 50  
**Measurement Unit:** LBS  
**Treatment Method:** INCINERATION  
**Storage Method:** METAL DRUMS 0-5 GALLONS  
**Carcinogen Indicator:**  
**Hauler:** UNKNOWN HAZ WST HAULER  
**Waste Description:** FUEL FILTERS

**VIOLATIONS AT TIME OF INSPECTION**

**Inspection Date:** 7/22/99  
**Violation Item Number:** V001  
**Waste Code:**  
**Type of Violation:** GENERAL VIOLATION  
**Number of Occurrences:** 01  
**Violation Definition:** BUSINESS PLAN WAS NOT AMENDED WITHIN 30 DAYS FOR A 100% QUANTITY  
*IN- CREASE, NEW DISCLOSABLE MATERIALS OR A CHANGE IN BUSINESS INFO.HSC 25505*

**VIOLATIONS AT TIME OF INSPECTION**

**Inspection Date:** 7/22/99  
**Violation Item Number:** V002

- Continued on next page -



## Environmental FirstSearch Site Detail Report

**TARGET SITE:** CANNON ROAD  
CARLSBAD CA 92009

**JOB:** 4062-02  
25.5 MI - BLUE ALIGNMENT

### PERMITS SITE

**SEARCH ID:** 215                      **DIST/DIR:** 0.00 --                      **MAP ID:** 42

<b>NAME:</b> COUNTY OF SD GEN SVCS OPER.	<b>REV:</b> 02/06/03
<b>ADDRESS:</b> 325 S MELROSE DR	<b>ID1:</b> HE17H14739
VISTA CA 92083	<b>ID2:</b> CAD981694912
SAN DIEGO	<b>STATUS:</b>
<b>CONTACT:</b> COUNTY OF SAN DIEGO	<b>PHONE:</b> (619)510-2456

**Waste Code:**  
**Type of Violation:** GENERAL VIOLATION  
**Number of Occurrences:** 01  
**Violation Definition:** WRITTEN ROUTINE MONITORING PROCEDURE FOR THE UNDERGROUND STORAGE TANK SYSTEM HAS NOT BEEN PREPARED AND IMPLEMENTED. CCR2632(E)(1),2634(B)(2)

**VIOLATIONS AT TIME OF INSPECTION**

**Inspection Date:** 7/22/99  
**Violation Item Number:** V003  
**Waste Code:**  
**Type of Violation:** GENERAL VIOLATION  
**Number of Occurrences:** 01  
**Violation Definition:** WRITTEN ROUTINE MONITORING PROCEDURE FOR THE UNDERGROUND STORAGE TANK SYSTEM HAS NOT BEEN PREPARED AND IMPLEMENTED. CCR2632(E)(1),2634(B)(2)

**VIOLATIONS AT TIME OF INSPECTION**

**Inspection Date:** 7/22/99  
**Violation Item Number:** V004  
**Waste Code:**  
**Type of Violation:** GENERAL VIOLATION  
**Number of Occurrences:** 01  
**Violation Definition:** BUSINESS PLAN DOES NOT INCLUDE AN ADEQUATE EMPLOYEE TRAINING PROGRAM WITH EMERGENCY NOTIFICATION,MITIGATION&EVACUATION PROCEDURES.HSC25504(C)

**VIOLATIONS AT TIME OF INSPECTION**

**Inspection Date:** 8/9/00  
**Violation Item Number:** V001  
**Waste Code:**  
**Type of Violation:** GENERAL VIOLATION  
**Number of Occurrences:** 02  
**Violation Definition:** BUSINESS PLAN WAS NOT AMENDED WITHIN 30 DAYS FOR A 100% QUANTITY IN- CREAM,NEW DISCLOSABLE MATERIALS OR A CHANGE IN BUSINESS INFO.HSC 25505

**VIOLATIONS AT TIME OF INSPECTION**

**Inspection Date:** 8/9/00  
**Violation Item Number:** V002  
**Waste Code:**  
**Type of Violation:** GENERAL VIOLATION  
**Number of Occurrences:** 02  
**Violation Definition:** WRITTEN ROUTINE MONITORING PROCEDURE FOR THE UNDERGROUND STORAGE TANK SYSTEM HAS NOT BEEN PREPARED AND IMPLEMENTED. CCR2632(E)(1),2634(B)(2)

***Environmental FirstSearch  
Site Detail Report***

**TARGET SITE:** CANNON ROAD  
CARLSBAD CA 92009

**JOB:** 4062-02  
25.5 MI - BLUE ALIGNMENT

**PERMITS SITE**

<b>SEARCH ID:</b> 216	<b>DIST/DIR:</b> 0.00 --	<b>MAP ID:</b> 42
-----------------------	--------------------------	-------------------

<b>NAME:</b> GEN SERV FACILITIES MAINTENANC <b>ADDRESS:</b> 325 S MELROSE DR VISTA CA 92083 SAN DIEGO <b>CONTACT:</b> COUNTY OF SAN DIEGO	<b>REV:</b> 02/06/03 <b>ID1:</b> HE17H29820 <b>ID2:</b> CAD981694912 <b>STATUS:</b> <b>PHONE:</b> (760)940-4314
---	---

**INDUSTRY / FACILITY INFORMATION NAMES**

**Business Description & SIC Code:** *Fuel-Dispense/auto repair*  
**Gas Station:**  
**Fire Department District:** *Vista FD*

**PERMIT INFORMATION**

**Permit Number:** *HE17H29820*  
**Inactive / Active Facility Indicator:**  
**Annual Expiration Date:** *Jan 31*  
**Status:**  
**Map Code / Business Plan on File:**  
**Business Plan Acceptance Date:** *11/13/1998*

**GENERAL INSPECTION & VIOLATION INFORMATION**

**Inspection Date:** *08/09/2000 0:00:00*  
**Reinspection Date:** *Oct 2001*  
**Inspector Name:** *MONNIER*  
**Notice of Violation Issued:**  
**Delinquent Flag:**  
**Last Update:** *5/20/01*  
**Last Delinquent Letter:** *08/07/1994 0:00:00*

**PROPERTY OWNER INFORMATION**

**Property Owner Name:** *COUNTY OF SAN DIEGO*  
**Property Owner Address:** *325 S MELROSE MS N169 VISTA, CA 92083*

**WASTE STREAMS GENERATED BY BUSINESS**

**Waste Name & Code:** *INFECTIOUS WASTE, GENERAL (901)*  
**Inspection Date:** *2/14/00*  
**Waste Quantity Present at Inspection:** *25*  
**Annual Quantity:** *150*  
**Measurement Unit:** *LBS*  
**Treatment Method:** *AUTOCLAVE*  
**Storage Method:** *INVALID CODE*  
**Carcinogen Indicator:**  
**Hauler:** *BFI MEDICAL WASTE SYSTEMS*  
**Waste Description:**

**WASTE STREAMS GENERATED BY BUSINESS**

**Waste Name & Code:** *INFECTIOUS WASTE, GENERAL (901)*  
**Inspection Date:** *8/9/00*  
**Waste Quantity Present at Inspection:** *25*  
**Annual Quantity:** *150*  
**Measurement Unit:** *LBS*  
**Treatment Method:** *AUTOCLAVE*  
**Storage Method:** *INVALID CODE*  
**Carcinogen Indicator:**  
**Hauler:** *BFI MEDICAL WASTE SYSTEMS*  
**Waste Description:**

- Continued on next page -

## *Environmental FirstSearch Site Detail Report*

**TARGET SITE:** CANNON ROAD  
CARLSBAD CA 92009

**JOB:** 4062-02  
25.5 MI - BLUE ALIGNMENT

### PERMITS SITE

**SEARCH ID:** 216                              **DIST/DIR:** 0.00 --                              **MAP ID:** 42

<b>NAME:</b> GEN SERV FACILITIES MAINTENANC	<b>REV:</b> 02/06/03
<b>ADDRESS:</b> 325 S MELROSE DR	<b>ID1:</b> HE17H29820
VISTA CA 92083	<b>ID2:</b> CAD981694912
SAN DIEGO	<b>STATUS:</b>
<b>CONTACT:</b> COUNTY OF SAN DIEGO	<b>PHONE:</b> (760)940-4314

**WASTE STREAMS GENERATED BY BUSINESS**

**Waste Name & Code:** LATEX WASTE (291)  
**Inspection Date:** 8/9/00  
**Waste Quantity Present at Inspection:** 200  
**Annual Quantity:** 15  
**Measurement Unit:** GAL  
**Treatment Method:** RECYCLE  
**Storage Method:** METAL DRUMS 0-5 GALLONS  
**Carcinogen Indicator:**  
**Hauler:** ASBURY ENVIR. SERVICES  
**Waste Description:**

**WASTE STREAMS GENERATED BY BUSINESS**

**Waste Name & Code:** LATEX WASTE (291)  
**Inspection Date:** 2/14/00  
**Waste Quantity Present at Inspection:** 200  
**Annual Quantity:** 15  
**Measurement Unit:** GAL  
**Treatment Method:** RECYCLE  
**Storage Method:** METAL DRUMS 0-5 GALLONS  
**Carcinogen Indicator:**  
**Hauler:** ASBURY ENVIR. SERVICES  
**Waste Description:**

**WASTE STREAMS GENERATED BY BUSINESS**

**Waste Name & Code:** METAL SLUDGE (171)  
**Inspection Date:** 8/9/00  
**Waste Quantity Present at Inspection:** 130  
**Annual Quantity:** 100  
**Measurement Unit:** LBS  
**Treatment Method:** UNKNOWN  
**Storage Method:** WASTE PILE  
**Carcinogen Indicator:**  
**Hauler:** NO HAULER  
**Waste Description:** PISTOL RANGE DUST LEAD

**WASTE STREAMS GENERATED BY BUSINESS**

**Waste Name & Code:** METAL SLUDGE (171)  
**Inspection Date:** 2/14/00  
**Waste Quantity Present at Inspection:** 130  
**Annual Quantity:** 100  
**Measurement Unit:** LBS  
**Treatment Method:** UNKNOWN  
**Storage Method:** WASTE PILE  
**Carcinogen Indicator:**  
**Hauler:** NO HAULER  
**Waste Description:** PISTOL RANGE DUST LEAD

**WASTE STREAMS GENERATED BY BUSINESS**

**Waste Name & Code:** INFECTIOUS WASTE, SHARPS (902)  
**Inspection Date:** 2/14/00

- Continued on next page -

# Environmental FirstSearch Site Detail Report

**TARGET SITE:** CANNON ROAD  
CARLSBAD CA 92009

**JOB:** 4062-02  
25.5 MI - BLUE ALIGNMENT

## PERMITS SITE

**SEARCH ID:** 216

**DIST/DIR:** 0.00 --

**MAP ID:** 42

**NAME:** GEN SERV FACILITIES MAINTENANC  
**ADDRESS:** 325 S MELROSE DR  
VISTA CA 92083  
SAN DIEGO  
**CONTACT:** COUNTY OF SAN DIEGO

**REV:** 02/06/03  
**ID1:** HE17H29820  
**ID2:** CAD981694912  
**STATUS:**  
**PHONE:** (760)940-4314

**Waste Quantity Present at Inspection:** 25  
**Annual Quantity:** 150  
**Measurement Unit:** LBS  
**Treatment Method:** DISENFECTION/ENCAPSU  
**Storage Method:** PLASTIC DRUMS 0-5 GALLONS  
**Carcinogen Indicator:**  
**Hauler:** BFI MEDICAL WASTE SYSTEMS  
**Waste Description:** SHARP WASTE

### WASTE STREAMS GENERATED BY BUSINESS

**Waste Name & Code:** INFECTIOUS WASTE, SHARPS (902)  
**Inspection Date:** 8/9/00  
**Waste Quantity Present at Inspection:** 25  
**Annual Quantity:** 150  
**Measurement Unit:** LBS  
**Treatment Method:** DISENFECTION/ENCAPSU  
**Storage Method:** PLASTIC DRUMS 0-5 GALLONS  
**Carcinogen Indicator:**  
**Hauler:** BFI MEDICAL WASTE SYSTEMS  
**Waste Description:** SHARP WASTE

### WASTE STREAMS GENERATED BY BUSINESS

**Waste Name & Code:** INORGANIC SOLID WASTE (OTHER) (181)  
**Inspection Date:** 2/14/00  
**Waste Quantity Present at Inspection:** 100  
**Annual Quantity:** 100  
**Measurement Unit:** LBS  
**Treatment Method:** INCINERATION  
**Storage Method:** WASTE PILE  
**Carcinogen Indicator:**  
**Hauler:** UNKNOWN HAZ WST HAULER  
**Waste Description:** ROOF HEPA FILTERS W/ LEAD

### WASTE STREAMS GENERATED BY BUSINESS

**Waste Name & Code:** INORGANIC SOLID WASTE (OTHER) (181)  
**Inspection Date:** 8/9/00  
**Waste Quantity Present at Inspection:** 100  
**Annual Quantity:** 100  
**Measurement Unit:** LBS  
**Treatment Method:** INCINERATION  
**Storage Method:** WASTE PILE  
**Carcinogen Indicator:**  
**Hauler:** UNKNOWN HAZ WST HAULER  
**Waste Description:** ROOF HEPA FILTERS W/ LEAD

### VIOLATIONS AT TIME OF INSPECTION

**Inspection Date:** 11/5/98  
**Violation Item Number:** V001  
**Waste Code:**  
**Type of Violation:** GENERAL VIOLATION  
**Number of Occurances:** 03

- Continued on next page -



**Environmental FirstSearch**  
**Site Detail Report**

**TARGET SITE:** CANNON ROAD  
CARLSBAD CA 92009

**JOB:** 4062-02  
25.5 MI - BLUE ALIGNMENT

PERMITS SITE

**SEARCH ID:** 216

**DIST/DIR:** 0.00 --

**MAP ID:** 42

**NAME:** GEN SERV FACILITIES MAINTENANC  
**ADDRESS:** 325 S MELROSE DR  
VISTA CA 92083  
SAN DIEGO  
**CONTACT:** COUNTY OF SAN DIEGO

**REV:** 02/06/03  
**ID1:** HE17H29820  
**ID2:** CAD981694912  
**STATUS:**  
**PHONE:** (760)940-4314

**Waste Code:**

**Type of Violation:** *GENERAL VIOLATION*

**Number of Occurances:** *01*

**Violation Definition:** *DID NOT PLACE A LABEL WITH THE GENERATOR S NAME, ADDRESS, & PHONE NUM. ON THE OUTSIDE OF THE RED BAG AND/OR SHARPS CONT. 68.1201 & 68.1205*

**VIOLATIONS AT TIME OF INSPECTION**

**Inspection Date:** *2/14/00*

**Violation Item Number:** *V004*

**Waste Code:**

**Type of Violation:** *GENERAL VIOLATION*

**Number of Occurances:** *02*

**Violation Definition:** *MEDICAL WASTE MGMT. PLAN HAS NOT BEEN SUBMITTED TO COUNTY HMMD (ANNUAL REQUIREMENT) 68.1206 AND 117935*

# *Environmental FirstSearch*

## *Site Detail Report*

**TARGET SITE:** CANNON ROAD  
CARLSBAD CA 92009

**JOB:** 4062-02  
25.5 MI - BLUE ALIGNMENT

**PERMITS SITE**

---

<b>SEARCH ID:</b> 217	<b>DIST/DIR:</b> 0.05 NE	<b>MAP ID:</b> 142
-----------------------	--------------------------	--------------------

---

<b>NAME:</b> AT&T WIRELESS <b>ADDRESS:</b> 550 W VISTA WY VISTA CA 92083 SAN DIEGO <b>CONTACT:</b> AT&T WIRELESS SERVICES, INC	<b>REV:</b> 02/06/03 <b>ID1:</b> HE17H36728 <b>ID2:</b> <b>STATUS:</b> <b>PHONE:</b> (619)988-6210
--	--

---

**INDUSTRY / FACILITY INFORMATION NAMES**

**Business Description & SIC Code:** *1 Waste Item or 1 Disc*  
**Gas Station:**  
**Fire Department District:** *Vista FD*

**PERMIT INFORMATION**

**Permit Number:** *HE17H36728*  
**Inactive / Active Facility Indicator:**  
**Annual Expiration Date:** *Aug 31*  
**Status:**  
**Map Code / Business Plan on File:**  
**Business Plan Acceptance Date:** *06/18/1997*

**GENERAL INSPECTION & VIOLATION INFORMATION**

**Inspection Date:** *08/12/1999 0:00:00*  
**Reinspection Date:** *Aug 2001*  
**Inspector Name:** *CHAIRS*  
**Notice of Violation Issued:**  
**Delinquent Flag:**  
**Last Update:** *6/3/01*  
**Last Delinquent Letter:**

**PROPERTY OWNER INFORMATION**

**Property Owner Name:**  
**Property Owner Address:**

**VIOLATIONS AT TIME OF INSPECTION**

**Inspection Date:** *8/12/99*  
**Violation Item Number:** *V001*  
**Waste Code:**  
**Type of Violation:** *GENERAL VIOLATION*  
**Number of Occurances:** *01*  
**Violation Definition:** *BUSINESS PLAN DOES NOT INCLUDE AN ADEQUATE EMPLOYEE TRAINING PROGRAM WITH EMERGENCY NOTIFICATION, MITIGATION & EVACUATION PROCEDURES. HSC25504(C)*

**DISCLOSURE OF HAZARDOUS MATERIALS STORED AT ESTABLISHMENT**

**Chemical Name:** *SULFURIC ACID*  
**CAS#:** *7664-93-9*  
**Annual Quantity:** *900.00*  
**Quantity Stored at One Time:** *900.00*  
**Measurement Unit:** *LBS*  
**Carcinogen Indicator:**  
**Storage Method:** *PROCESSING EQUIPMENT*  
**Material Data Safety Sheet:**  
**First Hazard Category:** *IMMED HEALTH HAZRD*  
**Second Hazard Category:** *XTREMELY HAZRDS-CFR*

***Environmental FirstSearch  
Site Detail Report***

**TARGET SITE:** CANNON ROAD  
CARLSBAD CA 92009

**JOB:** 4062-02  
25.5 MI - BLUE ALIGNMENT

PERMITS SITE

**SEARCH ID:** 218                                    **DIST/DIR:** 0.03 NE                                    **MAP ID:** 143

<b>NAME:</b>	AUTOZONE #5679	<b>REV:</b>	02/06/03
<b>ADDRESS:</b>	573 W VISTA WY VISTA CA 92083 SAN DIEGO	<b>ID1:</b>	HE17H31153
<b>CONTACT:</b>	AUTO ZONE, INC.	<b>ID2:</b>	CAL000148072
		<b>STATUS:</b>	
		<b>PHONE:</b>	(760)941-8885

**INDUSTRY / FACILITY INFORMATION NAMES**

**Business Description & SIC Code:** 1 Waste Item or 1 Disc  
**Gas Station:**  
**Fire Department District:** Vista FD

**PERMIT INFORMATION**

**Permit Number:** HE17H31153  
**Inactive / Active Facility Indicator:**  
**Annual Expiration Date:** Mar 31  
**Status:**  
**Map Code / Business Plan on File:**  
**Business Plan Acceptance Date:** 06/30/1999

**GENERAL INSPECTION & VIOLATION INFORMATION**

**Inspection Date:** 06/20/2001 0:00:00  
**Reinspection Date:** Jun 2003  
**Inspector Name:** WALSH  
**Notice of Violation Issued:**  
**Delinquent Flag:**  
**Last Update:** 7/15/01  
**Last Delinquent Letter:** 06/07/1999 0:00:00

**PROPERTY OWNER INFORMATION**

**Property Owner Name:**  
**Property Owner Address:**

**WASTE STREAMS GENERATED BY BUSINESS**

**Waste Name & Code:** WASTE OIL & MIXED OIL (221)  
**Inspection Date:** 6/20/01  
**Waste Quantity Present at Inspection:** 185  
**Annual Quantity:** 5280  
**Measurement Unit:** GAL  
**Treatment Method:** RECYCLE  
**Storage Method:** ABVGR TNK,STEEL 10-1000 G  
**Carcinogen Indicator:**  
**Hauler:** ASBURY ENVIR. SERVICES  
**Waste Description:** DOUBLE WALL UST

**WASTE STREAMS GENERATED BY BUSINESS**

**Waste Name & Code:** USED BATTERIES (444)  
**Inspection Date:** 6/20/01  
**Waste Quantity Present at Inspection:** 1000  
**Annual Quantity:** 100000  
**Measurement Unit:** LBS  
**Treatment Method:** RECYCLE  
**Storage Method:** FIBER/PLSTIC BOXES,CRTNS,CASES  
**Carcinogen Indicator:**  
**Hauler:** G N B INCORPORATED  
**Waste Description:** USED BATTERIES

- Continued on next page -



## Environmental FirstSearch Site Detail Report

**TARGET SITE:** CANNON ROAD  
CARLSBAD CA 92009

**JOB:** 4062-02  
25.5 MI - BLUE ALIGNMENT

### PERMITS SITE

**SEARCH ID:** 218

**DIST/DIR:** 0.03 NE

**MAP ID:** 143

**NAME:** AUTOZONE #5679  
**ADDRESS:** 573 W VISTA WY  
VISTA CA 92083  
SAN DIEGO  
**CONTACT:** AUTO ZONE, INC.

**REV:** 02/06/03  
**ID1:** HE17H31153  
**ID2:** CAL000148072  
**STATUS:**  
**PHONE:** (760)941-8885

**VIOLATIONS AT TIME OF INSPECTION**

**Inspection Date:** 4/30/99  
**Violation Item Number:** V001  
**Waste Code:**  
**Type of Violation:** GENERAL VIOLATION  
**Number of Occurances:** 02  
**Violation Definition:** HAZARDOUS WASTE MANIFESTS/RECEIPTS ARE NOT MAINTAINED ON SITE TO DOCUMENT PROPER DISPOSAL OF HAZARDOUS WASTE CCR 66262.40, 66272.1

**VIOLATIONS AT TIME OF INSPECTION**

**Inspection Date:** 4/30/99  
**Violation Item Number:** V002  
**Waste Code:**  
**Type of Violation:** GENERAL VIOLATION  
**Number of Occurances:** 02  
**Violation Definition:** HAZARDOUS WASTE CONTAINERS ARE MISSING LABELS, ACCUMULATION DATE AND/OR ARE IMPROPERLY LABELED CCR 66262.34

**VIOLATIONS AT TIME OF INSPECTION**

**Inspection Date:** 4/30/99  
**Violation Item Number:** V003  
**Waste Code:**  
**Type of Violation:** GENERAL VIOLATION  
**Number of Occurances:** 01  
**Violation Definition:** OWNER/OPERATOR HAS NOT PREPARED A CONTINGENCY PLAN, OR MAINTAINED A COPY ON SITE, OR SUBMITTED A COPY TO THE HMMD. CCR 66265.51,,53

**VIOLATIONS AT TIME OF INSPECTION**

**Inspection Date:** 6/20/01  
**Violation Item Number:** V001  
**Waste Code:**  
**Type of Violation:** GENERAL VIOLATION  
**Number of Occurances:** 03  
**Violation Definition:** HAZARDOUS WASTE MANIFESTS/RECEIPTS ARE NOT MAINTAINED ON SITE TO DOCUMENT PROPER DISPOSAL OF HAZARDOUS WASTE CCR 66262.40, 66272.1

**VIOLATIONS AT TIME OF INSPECTION**

**Inspection Date:** 6/20/01  
**Violation Item Number:** V002  
**Waste Code:**  
**Type of Violation:** GENERAL VIOLATION  
**Number of Occurances:** 01  
**Violation Definition:** PERSONNEL TRAINING IS NOT ADEQUATE TO ENSURE COMPLIANCE WITH HAZARDOUS WASTES/MATERIALS REGULATIONS CCR 66265.16

**VIOLATIONS AT TIME OF INSPECTION**

**Inspection Date:** 6/24/98  
**Violation Item Number:** V001  
**Waste Code:**  
**Type of Violation:** GENERAL VIOLATION  
**Number of Occurances:** 01

- Continued on next page -

**Environmental FirstSearch  
Site Detail Report**

**TARGET SITE:** CANNON ROAD  
CARLSBAD CA 92009

**JOB:** 4062-02  
25.5 MI - BLUE ALIGNMENT

PERMITS SITE

**SEARCH ID:** 218

**DIST/DIR:** 0.03 NE

**MAP ID:** 143

**NAME:** AUTOZONE #5679  
**ADDRESS:** 573 W VISTA WY  
VISTA CA 92083  
SAN DIEGO  
**CONTACT:** AUTO ZONE, INC.

**REV:** 02/06/03  
**ID1:** HE17H31153  
**ID2:** CAL000148072  
**STATUS:**  
**PHONE:** (760)941-8885

**Violation Definition:** HAZARDOUS WASTE MANIFESTS/RECEIPTS ARE NOT MAINTAINED ON SITE TO  
DOCUMENT PROPER DISPOSAL OF HAZARDOUS WASTE CCR 66262.40, 66272.1

**VIOLATIONS AT TIME OF INSPECTION**

**Inspection Date:** 6/24/98

**Violation Item Number:** V002

**Waste Code:**

**Type of Violation:** GENERAL VIOLATION

**Number of Occurances:** 03

**Violation Definition:** PERSONNEL TRAINING RECORDS ARE INADEQUATE TO DOCUMENT  
COMPLIANCE WITH REQUIREMENTS FOR CURRENT AND FORMER EMPLOYEES CCR 66265.16

# Environmental FirstSearch Site Detail Report

**TARGET SITE:** CANNON ROAD  
CARLSBAD CA 92009

**JOB:** 4062-02  
25.5 MI - BLUE ALIGNMENT

## PERMITS SITE

---

<b>SEARCH ID:</b> 219	<b>DIST/DIR:</b> 0.05 NE	<b>MAP ID:</b> 142
-----------------------	--------------------------	--------------------

---

<b>NAME:</b> BARBARA BROWNE HEALTHCARE <b>ADDRESS:</b> 550 W VISTA WY VISTA CA 92083 SAN DIEGO <b>CONTACT:</b> BARBARA BROWNE HEALTHCARE INC	<b>REV:</b> 02/06/03 <b>ID1:</b> HE17H54056 <b>ID2:</b> <b>STATUS:</b> <b>PHONE:</b> (619)941-8443
--	--

---

**INDUSTRY / FACILITY INFORMATION NAMES**

**Business Description & SIC Code:** *Small Qty Med Waste Gen*  
**Gas Station:**  
**Fire Department District:** *Vista FD*

**PERMIT INFORMATION**

**Permit Number:** *HE17H54056*  
**Inactive / Active Facility Indicator:** *Inactive*  
**Annual Expiration Date:** *May 31*  
**Status:**  
**Map Code / Business Plan on File:**  
**Business Plan Acceptance Date:**

**GENERAL INSPECTION & VIOLATION INFORMATION**

**Inspection Date:** *05/20/1999 0:00:00*  
**Reinspection Date:** *May 2002*  
**Inspector Name:** *CHAIRS*  
**Notice of Violation Issued:**  
**Delinquent Flag:**  
**Last Update:** *6/18/99*  
**Last Delinquent Letter:**

**PROPERTY OWNER INFORMATION**

**Property Owner Name:**  
**Property Owner Address:**

**WASTE STREAMS GENERATED BY BUSINESS**

**Waste Name & Code:** *INFECTIOUS WASTE, SHARPS (902)*  
**Inspection Date:** *5/20/99*  
**Waste Quantity Present at Inspection:** *20*  
**Annual Quantity:** *180*  
**Measurement Unit:** *LBS*  
**Treatment Method:** *AUTOCLAVE*  
**Storage Method:** *FIBER/PLSTIC BOXES,CRTNS,CASES*  
**Carcinogen Indicator:**  
**Hauler:** *BFI MEDICAL WASTE SYSTEMS*  
**Waste Description:** *SHARPS*

# Environmental FirstSearch Site Detail Report

**TARGET SITE:** CANNON ROAD  
CARLSBAD CA 92009

**JOB:** 4062-02  
25.5 MI - BLUE ALIGNMENT

## PERMITS SITE

**SEARCH ID:** 220                      **DIST/DIR:** 0.05 NE                      **MAP ID:** 142

**NAME:** BPSR VISTA CLINIC                      **REV:** 02/06/03  
**ADDRESS:** 550 W VISTA WY                      **ID1:** HE17H50427  
VISTA CA 92083                                      **ID2:**  
SAN DIEGO    **STATUS:**  
**CONTACT:** WILLIAM R MEAD, PHD                      **PHONE:** (760)758-1092

### INDUSTRY / FACILITY INFORMATION NAMES

**Business Description & SIC Code:** Small Qty Med Waste Gen 8641  
**Gas Station:**  
**Fire Department District:** Vista FD

### PERMIT INFORMATION

**Permit Number:** HE17H50427  
**Inactive / Active Facility Indicator:**  
**Annual Expiration Date:** Dec 31  
**Status:**  
**Map Code / Business Plan on File:**  
**Business Plan Acceptance Date:**

### GENERAL INSPECTION & VIOLATION INFORMATION

**Inspection Date:** 09/10/1999 0:00:00  
**Reinspection Date:** Sep 2001  
**Inspector Name:** CHAIRS  
**Notice of Violation Issued:**  
**Delinquent Flag:**  
**Last Update:** 5/20/01  
**Last Delinquent Letter:** 08/07/1994 0:00:00

### PROPERTY OWNER INFORMATION

**Property Owner Name:**  
**Property Owner Address:** ,

### WASTE STREAMS GENERATED BY BUSINESS

**Waste Name & Code:** INFECTIOUS WASTE, SHARPS (902)  
**Inspection Date:** 9/10/99  
**Waste Quantity Present at Inspection:** 4  
**Annual Quantity:** 12  
**Measurement Unit:** LBS  
**Treatment Method:** DISENFECTION/ENCAPSU  
**Storage Method:** FIBER/PLSTIC BOXES,CRTNS,CASES  
**Carcinogen Indicator:**  
**Hauler:** UNREGISTERED HAZ WST HAUL  
**Waste Description:** ISOLYSER

### VIOLATIONS AT TIME OF INSPECTION

**Inspection Date:** 9/10/99  
**Violation Item Number:** V001  
**Waste Code:**  
**Type of Violation:** GENERAL VIOLATION  
**Number of Occurrences:** 01  
**Violation Definition:** DID NOT PLACE A LABEL WITH THE GENERATOR S NAME, ADDRESS, & PHONE  
NUM. ON THE OUTSIDE OF THE RED BAG AND/OR SHARPS CONT. 68.1201 & 68.1205

### VIOLATIONS AT TIME OF INSPECTION

**Inspection Date:** 9/10/99  
**Violation Item Number:** V002

- Continued on next page -

***Environmental FirstSearch  
Site Detail Report***

**TARGET SITE:** CANNON ROAD  
CARLSBAD CA 92009

**JOB:** 4062-02  
25.5 MI - BLUE ALIGNMENT

PERMITS SITE

---

<b>SEARCH ID:</b> 220	<b>DIST/DIR:</b> 0.05 NE	<b>MAP ID:</b> 142
-----------------------	--------------------------	--------------------

---

<b>NAME:</b> BPSR VISTA CLINIC	<b>REV:</b> 02/06/03
<b>ADDRESS:</b> 550 W VISTA WY	<b>ID1:</b> HE17H50427
VISTA CA 92083	<b>ID2:</b>
SAN DIEGO	<b>STATUS:</b>
<b>CONTACT:</b> WILLIAM R MEAD, PHD	<b>PHONE:</b> (760)758-1092

---

**Waste Code:**  
**Type of Violation:** GENERAL VIOLATION  
**Number of Occurances:** 01  
**Violation Definition:** GENERATOR DID NOT RETAIN ON FILE DISPOSAL RECEIPTS AND/OR TRACKING DOCUMENTS FOR WASTE SHIPPED OFFSITE FOR AT LEAST 2 YEARS. 117945

**Environmental FirstSearch  
Site Detail Report**

**TARGET SITE:** CANNON ROAD  
CARLSBAD CA 92009

**JOB:** 4062-02  
25.5 MI - BLUE ALIGNMENT

PERMITS SITE

**SEARCH ID:** 221                                      **DIST/DIR:** 0.05 NE                                      **MAP ID:** 142

<b>NAME:</b> CASHA RESOURCE HOME HEALTH	<b>REV:</b> 02/06/03
<b>ADDRESS:</b> 550 VISTA WY	<b>ID1:</b> HE17H53364
VISTA CA 92083	<b>ID2:</b>
SAN DIEGO	<b>STATUS:</b>
<b>CONTACT:</b> CASHA RESOURCE HOME HEALTH	<b>PHONE:</b> (619)631-7575

**INDUSTRY / FACILITY INFORMATION NAMES**

**Business Description & SIC Code:** *Small Qty Med Waste Gen*  
**Gas Station:**  
**Fire Department District:** *Vista FD*

**PERMIT INFORMATION**

**Permit Number:** *HE17H53364*  
**Inactive / Active Facility Indicator:** *Inactive*  
**Annual Expiration Date:** *Feb 28*  
**Status:**  
**Map Code / Business Plan on File:**  
**Business Plan Acceptance Date:**

**GENERAL INSPECTION & VIOLATION INFORMATION**

**Inspection Date:** *07/19/1996 0:00:00*  
**Reinspection Date:** *Jul 1999*  
**Inspector Name:** *FRIEDMAN*  
**Notice of Violation Issued:**  
**Delinquent Flag:**  
**Last Update:** *8/14/98*  
**Last Delinquent Letter:** *06/03/1997 0:00:00*

**PROPERTY OWNER INFORMATION**

**Property Owner Name:**  
**Property Owner Address:** ,

**WASTE STREAMS GENERATED BY BUSINESS**

**Waste Name & Code:** *INFECTIOUS WASTE, SHARPS (902)*  
**Inspection Date:** *7/19/96*  
**Waste Quantity Present at Inspection:** *47*  
**Annual Quantity:** *143*  
**Measurement Unit:** *LBS*  
**Treatment Method:** *RECYCLE*  
**Storage Method:** *FIBER/PLSTIC BOXES,CRTNS,CASES*  
**Carcinogen Indicator:**  
**Hauler:** *BFI MEDICAL WASTE SYSTEMS*  
**Waste Description:** *SHRPS CNTNRS FRM HM PATIE*

## Environmental FirstSearch Site Detail Report

**TARGET SITE:** CANNON ROAD  
CARLSBAD CA 92009

**JOB:** 4062-02  
25.5 MI - BLUE ALIGNMENT

### PERMITS SITE

**SEARCH ID:** 222    **DIST/DIR:** 0.00 --    **MAP ID:** 144

<b>NAME:</b> CITY OF VISTA FIRE STATION #1 <b>ADDRESS:</b> 175 N MELROSE DR VISTA CA 92083 SAN DIEGO <b>CONTACT:</b> CITY OF VISTA	<b>REV:</b> 02/06/03 <b>ID1:</b> HE17H04826 <b>ID2:</b> CAC002139153 <b>STATUS:</b> <b>PHONE:</b> (760)726-2144
--	---

**INDUSTRY / FACILITY INFORMATION NAMES**

**Business Description & SIC Code:** *Fuel-Dispense no repair*  
**Gas Station:**  
**Fire Department District:** *Vista FD*

**PERMIT INFORMATION**

**Permit Number:** *HE17H04826*  
**Inactive / Active Facility Indicator:**  
**Annual Expiration Date:**  
**Status:**  
**Map Code / Business Plan on File:**  
**Business Plan Acceptance Date:** *05/27/1999*

**GENERAL INSPECTION & VIOLATION INFORMATION**

**Inspection Date:** *06/19/2000 0:00:00*  
**Reinspection Date:** *Jun 2001*  
**Inspector Name:** *WALSH*  
**Notice of Violation Issued:**  
**Delinquent Flag:**  
**Last Update:** *5/20/01*  
**Last Delinquent Letter:**

**PROPERTY OWNER INFORMATION**

**Property Owner Name:** *CITY OF VISTA*  
**Property Owner Address:** *600 N EUCALYPTUS AV VISTA, CA 92085*

**VIOLATIONS AT TIME OF INSPECTION**

**Inspection Date:** *10/26/88*  
**Violation Item Number:** *V001*  
**Waste Code:**  
**Type of Violation:** *GENERAL VIOLATION*  
**Number of Occurances:** *01*  
**Violation Definition:** *UNDERGROUND STORAGE TANK PRECISION TEST REPORT DATA HAS NOT BEEN SUBMITTED TO THE HAZARDOUS MATERIALS MANAGEMENT DIVISION. CCR 2643*

**VIOLATIONS AT TIME OF INSPECTION**

**Inspection Date:** *10/26/88*  
**Violation Item Number:** *V002*  
**Waste Code:**  
**Type of Violation:** *GENERAL VIOLATION*  
**Number of Occurances:** *01*  
**Violation Definition:** *UNDERGROUND STORAGE TANK MONITORING/MAINTENANCE/CALIBRATION RECORDS ARE NOT MAINTAINED ON SITE. HSC 25293; CCR 2712(B), 2641(I)*

**VIOLATIONS AT TIME OF INSPECTION**

**Inspection Date:** *6/19/00*  
**Violation Item Number:** *V001*  
**Waste Code:**  
**Type of Violation:** *GENERAL VIOLATION*  
**Number of Occurances:** *01*

*- Continued on next page -*

***Environmental FirstSearch  
Site Detail Report***

**TARGET SITE:** CANNON ROAD  
CARLSBAD CA 92009

**JOB:** 4062-02  
25.5 MI - BLUE ALIGNMENT

**PERMITS SITE**

**SEARCH ID:** 222                                  **DIST/DIR:** 0.00 --                                  **MAP ID:** 144

<b>NAME:</b> CITY OF VISTA FIRE STATION #1	<b>REV:</b> 02/06/03
<b>ADDRESS:</b> 175 N MELROSE DR	<b>ID1:</b> HE17H04826
VISTA CA 92083	<b>ID2:</b> CAC002139153
SAN DIEGO	<b>STATUS:</b>
<b>CONTACT:</b> CITY OF VISTA	<b>PHONE:</b> (760)726-2144

**Violation Definition:** WRITTEN ROUTINE MONITORING PROCEDURE FOR THE UNDERGROUND STORAGE TANK SYSTEM HAS NOT BEEN PREPARED AND IMPLEMENTED. CCR2632(E)(1),2634(B)(2)

**VIOLATIONS AT TIME OF INSPECTION**

**Inspection Date:** 6/19/00  
**Violation Item Number:** V002  
**Waste Code:**  
**Type of Violation:** GENERAL VIOLATION  
**Number of Occurances:** 01  
**Violation Definition:** WRITTEN RESPONSE PLAN FOR RELEASES INTO SECONDARY CONTAINMENT IS NOT AVAILABLE. CCR 2632(E)(2), 2634(C)

**VIOLATIONS AT TIME OF INSPECTION**

**Inspection Date:** 6/19/00  
**Violation Item Number:** V003  
**Waste Code:**  
**Type of Violation:** GENERAL VIOLATION  
**Number of Occurances:** 01  
**Violation Definition:** BUSINESS PLAN DOES NOT HAVE A SITE MAP WHICH PROVIDES ADEQUATE INFORMATION FOR EMERGENCY RESPONSE AGENCIES HSC 25509(A)(5)



***Environmental FirstSearch  
Site Detail Report***

**TARGET SITE:** CANNON ROAD  
CARLSBAD CA 92009

**JOB:** 4062-02  
25.5 MI - BLUE ALIGNMENT

**PERMITS SITE**

**SEARCH ID:** 223                              **DIST/DIR:** 0.11 NE                              **MAP ID:** 145

**NAME:** CIVIC DENTAL                              **REV:** 02/06/03  
**ADDRESS:** 520 W VISTA WY                              **ID1:** HE17H50802  
VISTA CA 92083                              **ID2:** CAL000146245  
SAN DIEGO                              **STATUS:**  
**CONTACT:** PAULINE SHEN TU DDS                              **PHONE:** (619)941-1906

**INDUSTRY / FACILITY INFORMATION NAMES**

**Business Description & SIC Code:** *Small Qty Med Waste Gen 8099*  
**Gas Station:**  
**Fire Department District:** *Vista FD*

**PERMIT INFORMATION**

**Permit Number:** *HE17H50802*  
**Inactive / Active Facility Indicator:**  
**Annual Expiration Date:** *Jan 31*  
**Status:**  
**Map Code / Business Plan on File:**  
**Business Plan Acceptance Date:**

**GENERAL INSPECTION & VIOLATION INFORMATION**

**Inspection Date:** *03/21/2001 0:00:00*  
**Reinspection Date:** *Mar 2004*  
**Inspector Name:** *WALSH*  
**Notice of Violation Issued:**  
**Delinquent Flag:**  
**Last Update:** *5/20/01*  
**Last Delinquent Letter:**

**PROPERTY OWNER INFORMATION**

**Property Owner Name:**  
**Property Owner Address:** ,

**WASTE STREAMS GENERATED BY BUSINESS**

**Waste Name & Code:** *INFECTIOUS WASTE, SHARPS (902)*  
**Inspection Date:** *3/21/01*  
**Waste Quantity Present at Inspection:** 8  
**Annual Quantity:** 60  
**Measurement Unit:** *LBS*  
**Treatment Method:** *DISENFECTION/ENCAPSU*  
**Storage Method:** *FIBER/PLSTIC BOXES,CRTNS,CASES*  
**Carcinogen Indicator:**  
**Hauler:** *NO HAULER*  
**Waste Description:** *ISOLYSER*

**VIOLATIONS AT TIME OF INSPECTION**

**Inspection Date:** *8/2/94*  
**Violation Item Number:** *V001*  
**Waste Code:**  
**Type of Violation:** *GENERAL VIOLATION*  
**Number of Occurrences:** 01  
**Violation Definition:** *CONTAINERS STORING MEDICAL WASTE (BIOHAZARDOUS) ARE NOT  
PROPERLY LABELED. (SDCC68.1205, HSC 25046; 56)*

**VIOLATIONS AT TIME OF INSPECTION**

**Inspection Date:** *8/2/94*  
**Violation Item Number:** *V002*

*- Continued on next page -*

# *Environmental FirstSearch Site Detail Report*

**TARGET SITE:** CANNON ROAD  
CARLSBAD CA 92009

**JOB:** 4062-02  
25.5 MI - BLUE ALIGNMENT

PERMITS SITE		
<b>SEARCH ID:</b> 223	<b>DIST/DIR:</b> 0.11 NE	<b>MAP ID:</b> 145
<b>NAME:</b> CIVIC DENTAL <b>ADDRESS:</b> 520 W VISTA WY VISTA CA 92083 SAN DIEGO		<b>REV:</b> 02/06/03 <b>ID1:</b> HE17H50802 <b>ID2:</b> CAL000146245 <b>STATUS:</b> <b>PHONE:</b> (619)941-1906
<b>CONTACT:</b> PAULINE SHEN TU DDS		
<b>Waste Code:</b>		
<b>Type of Violation:</b>	GENERAL VIOLATION	
<b>Number of Occurances:</b>	01	
<b>Violation Definition:</b>	MEDICAL SOLID WASTE IS NOT STORED IN A MANNER THAT PREVENTS ACCESS BY UNAUTHORIZED PERSONS PRIOR TO DISPOSAL. (SDCC 68.1202)	

# Environmental FirstSearch

## Site Detail Report

**TARGET SITE:** CANNON ROAD  
CARLSBAD CA 92009

**JOB:** 4062-02  
25.5 MI - BLUE ALIGNMENT

### PERMITS SITE

**SEARCH ID:** 224                                      **DIST/DIR:** 0.11 NE                                      **MAP ID:** 146

<b>NAME:</b> HOUSE 2 HOME #1552 <b>ADDRESS:</b> 1725 HACIENDA DR VISTA CA 92083 SAN DIEGO <b>CONTACT:</b> HOME BASE	<b>REV:</b> 02/06/03 <b>ID1:</b> HE17H33095 <b>ID2:</b> CAL000075418 <b>STATUS:</b> <b>PHONE:</b> (760)945-5858
---	---

**INDUSTRY / FACILITY INFORMATION NAMES**

**Business Description & SIC Code:** Misc General Building  
**Gas Station:**  
**Fire Department District:** Vista FD

**PERMIT INFORMATION**

**Permit Number:** HE17H33095  
**Inactive / Active Facility Indicator:**  
**Annual Expiration Date:** Jun 30  
**Status:**  
**Map Code / Business Plan on File:**  
**Business Plan Acceptance Date:** 08/07/1997

**GENERAL INSPECTION & VIOLATION INFORMATION**

**Inspection Date:** 04/04/2001 0:00:00  
**Reinspection Date:** Apr 2003  
**Inspector Name:** WALSH  
**Notice of Violation Issued:**  
**Delinquent Flag:**  
**Last Update:** 7/22/01  
**Last Delinquent Letter:**

**PROPERTY OWNER INFORMATION**

**Property Owner Name:**  
**Property Owner Address:**

**VIOLATIONS AT TIME OF INSPECTION**

**Inspection Date:** 4/4/01  
**Violation Item Number:** V001  
**Waste Code:**  
**Type of Violation:** GENERAL VIOLATION  
**Number of Occurances:** 01  
**Violation Definition:** HAZARDOUS WASTE MANIFESTS/RECEIPTS ARE NOT MAINTAINED ON SITE TO DOCUMENT PROPER DISPOSAL OF HAZARDOUS WASTE CCR 66262.40, 66272.1

**VIOLATIONS AT TIME OF INSPECTION**

**Inspection Date:** 4/4/01  
**Violation Item Number:** V002  
**Waste Code:**  
**Type of Violation:** GENERAL VIOLATION  
**Number of Occurances:** 01  
**Violation Definition:** DISPOSAL OR CAUSING THE DISPOSAL OF HAZARDOUS WASTE TO AN UNAUTHORIZED POINT(GROUND, STORM DRAIN, SEWER SYSTEM, TRASH OR AIR) HSC 25189.5

**VIOLATIONS AT TIME OF INSPECTION**

**Inspection Date:** 4/4/01  
**Violation Item Number:** V003  
**Waste Code:**  
**Type of Violation:** GENERAL VIOLATION  
**Number of Occurances:** 01

- Continued on next page -



# Environmental FirstSearch Site Detail Report

**TARGET SITE:** CANNON ROAD  
CARLSBAD CA 92009

**JOB:** 4062-02  
25.5 MI - BLUE ALIGNMENT

## PERMITS SITE

**SEARCH ID:** 225                      **DIST/DIR:** 0.01 NE                      **MAP ID:** 41

**NAME:** MELROSE TEXACO                      **REV:** 02/06/03  
**ADDRESS:** 210 S MELROSE DR                      **ID1:** HE17H05275  
VISTA CA 92083                      **ID2:** CAL000063742  
SAN DIEGO                      **STATUS:**  
**CONTACT:** EQUILON ENTERPRISES LLC                      **PHONE:** (619)945-0601

### INDUSTRY / FACILITY INFORMATION NAMES

**Business Description & SIC Code:** Fuel-Dispense/auto repair 5541  
**Gas Station:**  
**Fire Department District:** Vista FD

### PERMIT INFORMATION

**Permit Number:** HE17H05275  
**Inactive / Active Facility Indicator:**  
**Annual Expiration Date:** Jun 30  
**Status:** Active SAM Case, Previous Status tank permit issued  
**Map Code / Business Plan on File:**  
**Business Plan Acceptance Date:** 10/27/1998

### GENERAL INSPECTION & VIOLATION INFORMATION

**Inspection Date:** 06/13/2001 0:00:00  
**Reinspection Date:** Aug 2002  
**Inspector Name:** MONNIER  
**Notice of Violation Issued:**  
**Delinquent Flag:**  
**Last Update:** 7/8/01  
**Last Delinquent Letter:** 08/05/1996 0:00:00

### PROPERTY OWNER INFORMATION

**Property Owner Name:** EQUILON ENTERPRISES LLC  
**Property Owner Address:** N P.O. BOX 4453 HOUSTON, TX 77210

### WASTE STREAMS GENERATED BY BUSINESS

**Waste Name & Code:** WASTE OIL & MIXED OIL (221)  
**Inspection Date:** 6/13/01  
**Waste Quantity Present at Inspection:** 1000  
**Annual Quantity:** 550  
**Measurement Unit:** GAL  
**Treatment Method:** RECYCLE  
**Storage Method:** UNDGR TNK, STL, LND 10-1000 G  
**Carcinogen Indicator:**  
**Hauler:** EFR ENVIRONMENTAL SVS  
**Waste Description:** WASTE OIL

### WASTE STREAMS GENERATED BY BUSINESS

**Waste Name & Code:** HYDROCARBON SOLVENTS (213)  
**Inspection Date:** 6/13/01  
**Waste Quantity Present at Inspection:** 10  
**Annual Quantity:** 40  
**Measurement Unit:** GAL  
**Treatment Method:** RECYCLE  
**Storage Method:** PROCESSING EQUIPMENT  
**Carcinogen Indicator:**  
**Hauler:** NO HAULER  
**Waste Description:** PRTS CLNR, ECO SOLVE 2000

- Continued on next page -

# Environmental FirstSearch Site Detail Report

**TARGET SITE:** CANNON ROAD  
CARLSBAD CA 92009

**JOB:** 4062-02  
25.5 MI - BLUE ALIGNMENT

### PERMITS SITE

**SEARCH ID:** 225

**DIST/DIR:** 0.01 NE

**MAP ID:** 41

**NAME:** MELROSE TEXACO  
**ADDRESS:** 210 S MELROSE DR  
VISTA CA 92083  
SAN DIEGO  
**CONTACT:** EQUILON ENTERPRISES LLC

**REV:** 02/06/03  
**ID1:** HE17H05275  
**ID2:** CAL000063742  
**STATUS:**  
**PHONE:** (619)945-0601

#### WASTE STREAMS GENERATED BY BUSINESS

**Waste Name & Code:** USED OIL FILTERS (888)  
**Inspection Date:** 6/13/01  
**Waste Quantity Present at Inspection:** 400  
**Annual Quantity:** 1200  
**Measurement Unit:** LBS  
**Treatment Method:** FILTERS/METAL RECLAI  
**Storage Method:** METAL DRUMS,55 GALLONS  
**Carcinogen Indicator:**  
**Hauler:** EFR ENVIRONMENTAL SVS  
**Waste Description:** USED OIL FILTERS

#### WASTE STREAMS GENERATED BY BUSINESS

**Waste Name & Code:** ORGANIC SOLIDS (OTHER) (352)  
**Inspection Date:** 6/13/01  
**Waste Quantity Present at Inspection:** 100  
**Annual Quantity:** 50  
**Measurement Unit:** LBS  
**Treatment Method:** INCINERATION  
**Storage Method:** METAL DRUMS,55 GALLONS  
**Carcinogen Indicator:**  
**Hauler:** EFR ENVIRONMENTAL SVS  
**Waste Description:** USED GAS FILTER

#### VIOLATIONS AT TIME OF INSPECTION

**Inspection Date:** 11/19/99  
**Violation Item Number:** V001  
**Waste Code:**  
**Type of Violation:** GENERAL VIOLATION  
**Number of Occurances:** 01  
**Violation Definition:** HAZARDOUS WASTE GENERATOR HAS OFFERED HAZARDOUS WASTE FOR  
TRANSPORT TO AN UNREGISTERED TRANSPORTER HSC 25163

#### VIOLATIONS AT TIME OF INSPECTION

**Inspection Date:** 11/19/99  
**Violation Item Number:** V002  
**Waste Code:**  
**Type of Violation:** GENERAL VIOLATION  
**Number of Occurances:** 02  
**Violation Definition:** PERSONNEL TRAINING RECORDS ARE INADEQUATE TO DOCUMENT  
COMPLIANCE WITH REQUIREMENTS FOR CURRENT AND FORMER EMPLOYEES CCR 66265.16

#### VIOLATIONS AT TIME OF INSPECTION

**Inspection Date:** 11/19/99  
**Violation Item Number:** V003  
**Waste Code:**  
**Type of Violation:** GENERAL VIOLATION  
**Number of Occurances:** 01  
**Violation Definition:** PERSONNEL TRAINING RECORDS NOT AVAILABLE TO SHOW THAT PERSONNEL  
HAVE RECEIVED INITIAL AND ANNUAL REFRESHER TRAINING. CCR 2732(B)

- Continued on next page -

## Environmental FirstSearch Site Detail Report

**TARGET SITE:** CANNON ROAD  
CARLSBAD CA 92009

**JOB:** 4062-02  
25.5 MI - BLUE ALIGNMENT

### PERMITS SITE

**SEARCH ID:** 225

**DIST/DIR:** 0.01 NE

**MAP ID:** 41

**NAME:** MELROSE TEXACO  
**ADDRESS:** 210 S MELROSE DR  
VISTA CA 92083  
SAN DIEGO  
**CONTACT:** EQUILON ENTERPRISES LLC

**REV:** 02/06/03  
**ID1:** HE17H05275  
**ID2:** CAL000063742  
**STATUS:**  
**PHONE:** (619)945-0601

**VIOLATIONS AT TIME OF INSPECTION**

**Inspection Date:** 11/19/99  
**Violation Item Number:** V004  
**Waste Code:**  
**Type of Violation:** GENERAL VIOLATION  
**Number of Occurrences:** 01  
**Violation Definition:** UNDERGROUND STORAGE TANK MONITORING/MAINTENANCE/CALIBRATION  
RECORDS ARE NOT MAINTAINED ON SITE. HSC 25293; CCR 2712(B), 2641(I)

**VIOLATIONS AT TIME OF INSPECTION**

**Inspection Date:** 11/19/99  
**Violation Item Number:** V005  
**Waste Code:**  
**Type of Violation:** GENERAL VIOLATION  
**Number of Occurrences:** 02  
**Violation Definition:** OWNER/OPERATOR HAS NOT HAD MONITORING EQUIPMENT TESTED  
ANNUALLY AS REQUIRED. 23CCR 2630, 2641 (J)

**VIOLATIONS AT TIME OF INSPECTION**

**Inspection Date:** 9/2/98  
**Violation Item Number:** V001  
**Waste Code:**  
**Type of Violation:** GENERAL VIOLATION  
**Number of Occurrences:** 01  
**Violation Definition:** PERSONNEL TRAINING RECORDS ARE INADEQUATE TO DOCUMENT  
COMPLIANCE WITH REQUIREMENTS FOR CURRENT AND FORMER EMPLOYEES CCR 66265.16

**VIOLATIONS AT TIME OF INSPECTION**

**Inspection Date:** 9/2/98  
**Violation Item Number:** V002  
**Waste Code:**  
**Type of Violation:** GENERAL VIOLATION  
**Number of Occurrences:** 01  
**Violation Definition:** BUSINESS PLAN DOES NOT HAVE A SITE MAP WHICH PROVIDES ADEQUATE  
INFORMATION FOR EMERGENCY RESPONSE AGENCIES HSC 25509(A)(5)

**VIOLATIONS AT TIME OF INSPECTION**

**Inspection Date:** 9/2/98  
**Violation Item Number:** V003  
**Waste Code:**  
**Type of Violation:** GENERAL VIOLATION  
**Number of Occurrences:** 01  
**Violation Definition:** OWNER/OPERATOR HAS NOT HAD MONITORING EQUIPMENT TESTED  
ANNUALLY AS REQUIRED. 23CCR 2630, 2641 (J)

**VIOLATIONS AT TIME OF INSPECTION**

**Inspection Date:** 9/2/98  
**Violation Item Number:** V004  
**Waste Code:**  
**Type of Violation:** GENERAL VIOLATION  
**Number of Occurrences:** 01

- Continued on next page -

*Environmental FirstSearch  
Site Detail Report*

**TARGET SITE:** CANNON ROAD  
CARLSBAD CA 92009

**JOB:** 4062-02  
25.5 MI - BLUE ALIGNMENT

PERMITS SITE

---

<b>SEARCH ID:</b> 225	<b>DIST/DIR:</b> 0.01 NE	<b>MAP ID:</b> 41
-----------------------	--------------------------	-------------------

---

<b>NAME:</b> MELROSE TEXACO	<b>REV:</b> 02/06/03
<b>ADDRESS:</b> 210 S MELROSE DR	<b>ID1:</b> HE17H05275
VISTA CA 92083	<b>ID2:</b> CAL000063742
SAN DIEGO	<b>STATUS:</b>
<b>CONTACT:</b> EQUILON ENTERPRISES LLC	<b>PHONE:</b> (619)945-0601

---

**Violation Definition:** *WRITTEN ROUTINE MONITORING PROCEDURE FOR THE UNDERGROUND STORAGE TANK SYSTEM HAS NOT BEEN PREPARED AND IMPLEMENTED. CCR2632(E)(1),2634(B)(2)*

**VIOLATIONS AT TIME OF INSPECTION**

**Inspection Date:** 9/2/98  
**Violation Item Number:** V005  
**Waste Code:**  
**Type of Violation:** GENERAL VIOLATION  
**Number of Occurances:** 01  
**Violation Definition:** *WRITTEN RESPONSE PLAN FOR RELEASES INTO SECONDARY CONTAINMENT IS NOT AVAILABLE. CCR 2632(E)(2), 2634(C)*

**DISCLOSURE OF HAZARDOUS MATERIALS STORED AT ESTABLISHMENT**

**Chemical Name:** PROPANE, COMPRESSED GAS.  
**CAS#:** 74-98-6  
**Annual Quantity:** 8000.00  
**Quantity Stored at One Time:** 500.00  
**Measurement Unit:** GAL  
**Carcinogen Indicator:**  
**Storage Method:** ABVGR TNK,STEEL 10-1000 G  
**Material Data Safety Sheet:**  
**First Hazard Category:** FIRE HAZARD  
**Second Hazard Category:** SUDDN RLSE OF PRES



***Environmental FirstSearch  
Site Detail Report***

**TARGET SITE:** CANNON ROAD  
CARLSBAD CA 92009

**JOB:** 4062-02  
25.5 MI - BLUE ALIGNMENT

PERMITS SITE

---

<b>SEARCH ID:</b> 226	<b>DIST/DIR:</b> 0.01 NE	<b>MAP ID:</b> 147
-----------------------	--------------------------	--------------------

---

<b>NAME:</b> SAN DIEGO CLINICAL RESEARCH	<b>REV:</b> 08/06/01
<b>ADDRESS:</b> 550 W VISTA WY	<b>ID1:</b> HE17H51109
VISTA CA 92083	<b>ID2:</b>
SAN DIEGO	<b>STATUS:</b>
<b>CONTACT:</b> GERALD L KLEIN MD	<b>PHONE:</b> (619)941-1261

---

DETAILS NOT AVAILABLE

**Environmental FirstSearch**  
**Site Detail Report**

**TARGET SITE:** CANNON ROAD  
CARLSBAD CA 92009

**JOB:** 4062-02  
25.5 MI - BLUE ALIGNMENT

PERMITS SITE

**SEARCH ID:** 227                                      **DIST/DIR:** 0.05 NE                                      **MAP ID:** 142

<b>NAME:</b>	VERIZON MELROSE	<b>REV:</b>	02/06/03
<b>ADDRESS:</b>	550 W VISTA WY	<b>ID1:</b>	HE17H35832
	VISTA CA 92083	<b>ID2:</b>	
	SAN DIEGO	<b>STATUS:</b>	
<b>CONTACT:</b>	VERIZON WIRELESS	<b>PHONE:</b>	(619)857-0076

**INDUSTRY / FACILITY INFORMATION NAMES**

**Business Description & SIC Code:** *Public Utilities*  
**Gas Station:**  
**Fire Department District:** *Vista FD*

**PERMIT INFORMATION**

**Permit Number:** *HE17H35832*  
**Inactive / Active Facility Indicator:**  
**Annual Expiration Date:** *Aug 31*  
**Status:**  
**Map Code / Business Plan on File:**  
**Business Plan Acceptance Date:** *06/18/1997*

**GENERAL INSPECTION & VIOLATION INFORMATION**

**Inspection Date:** *06/12/2001 0:00:00*  
**Reinspection Date:** *Aug 2002*  
**Inspector Name:** *WALSH*  
**Notice of Violation Issued:**  
**Delinquent Flag:**  
**Last Update:** *7/29/01*  
**Last Delinquent Letter:**

**PROPERTY OWNER INFORMATION**

**Property Owner Name:**  
**Property Owner Address:**

**VIOLATIONS AT TIME OF INSPECTION**

**Inspection Date:** *6/12/01*  
**Violation Item Number:** *V001*  
**Waste Code:**  
**Type of Violation:** *GENERAL VIOLATION*  
**Number of Occurances:** *01*  
**Violation Definition:** *HAZARDOUS MATERIALS HANDLER HAS NOT ESTABLISHED/IMPLEMENTED A  
BUSINESS PLAN                                      HSC 25503.5*

**VIOLATIONS AT TIME OF INSPECTION**

**Inspection Date:** *8/13/98*  
**Violation Item Number:** *V001*  
**Waste Code:**  
**Type of Violation:** *GENERAL VIOLATION*  
**Number of Occurances:** *01*  
**Violation Definition:** *BUSINESS PLAN INVENTORY DOES NOT LIST ALL HAZARDOUS MATERIALS ON  
SITE IN DISCLOSABLE QUANTITIES                                      HSC 25504 (A), 25503.5*

**DISCLOSURE OF HAZARDOUS MATERIALS STORED AT ESTABLISHMENT**

**Chemical Name:** *CARBON DIOXIDE/NITROGEN/ARGON-FIRE SUPPRESSION*  
**CAS#:** *124-38-9*  
**Annual Quantity:** *3045.00*  
**Quantity Stored at One Time:** *3045.00*  
**Measurement Unit:** *CFT*

- Continued on next page -

**Environmental FirstSearch  
Site Detail Report**

**TARGET SITE:** CANNON ROAD  
CARLSBAD CA 92009

**JOB:** 4062-02  
25.5 MI - BLUE ALIGNMENT

PERMITS SITE

<b>SEARCH ID:</b> 227	<b>DIST/DIR:</b> 0.05 NE	<b>MAP ID:</b> 142
-----------------------	--------------------------	--------------------

<b>NAME:</b> VERIZON MELROSE <b>ADDRESS:</b> 550 W VISTA WY VISTA CA 92083 SAN DIEGO <b>CONTACT:</b> VERIZON WIRELESS	<b>REV:</b> 02/06/03 <b>ID1:</b> HE17H35832 <b>ID2:</b> <b>STATUS:</b> <b>PHONE:</b> (619)857-0076
---	--

**Carcinogen Indicator:**  
**Storage Method:** CYLINDERS  
**Material Data Safety Sheet:**  
**First Hazard Category:** SUDDN RLSE OF PRES  
**Second Hazard Category:** IMMED HEALTH HAZRD

**DISCLOSURE OF HAZARDOUS MATERIALS STORED AT ESTABLISHMENT**

**Chemical Name:** SULFURIC ACID  
**CAS#:** 7664-93-9  
**Annual Quantity:** 73.00  
**Quantity Stored at One Time:** 73.00  
**Measurement Unit:** GAL  
**Carcinogen Indicator:**  
**Storage Method:** PROCESSING EQUIPMENT  
**Material Data Safety Sheet:**  
**First Hazard Category:** IMMED HEALTH HAZRD  
**Second Hazard Category:**

## Environmental FirstSearch Site Detail Report

**TARGET SITE:** CANNON ROAD  
CARLSBAD CA 92009

**JOB:** 4062-02  
25.5 MI - BLUE ALIGNMENT

### PERMITS SITE

**SEARCH ID:** 228                                      **DIST/DIR:** 0.02 NW                                      **MAP ID:** 148

<b>NAME:</b> DONNA L STEVENS VMD MS	<b>REV:</b> 02/06/03
<b>ADDRESS:</b> 359 N MELROSE DR VISTA CA 92083 SAN DIEGO	<b>ID1:</b> HE17H51566
<b>CONTACT:</b> STEVENS DONNA L VMD MS	<b>ID2:</b>
	<b>STATUS:</b>
	<b>PHONE:</b> (760)945-0177

**INDUSTRY / FACILITY INFORMATION NAMES**

**Business Description & SIC Code:** *Small Qty Med Waste Gen*  
**Gas Station:**  
**Fire Department District:** *Vista FD*

**PERMIT INFORMATION**

**Permit Number:** *HE17H51566*  
**Inactive / Active Facility Indicator:**  
**Annual Expiration Date:** *Jan 31*  
**Status:**  
**Map Code / Business Plan on File:**  
**Business Plan Acceptance Date:**

**GENERAL INSPECTION & VIOLATION INFORMATION**

**Inspection Date:** *12/21/1999 0:00:00*  
**Reinspection Date:** *Dec 2002*  
**Inspector Name:** *CHAIRS*  
**Notice of Violation Issued:**  
**Delinquent Flag:**  
**Last Update:** *5/20/01*  
**Last Delinquent Letter:**

**PROPERTY OWNER INFORMATION**

**Property Owner Name:**  
**Property Owner Address:** ,

**WASTE STREAMS GENERATED BY BUSINESS**

**Waste Name & Code:** *INFECTIOUS WASTE, SHARPS (902)*  
**Inspection Date:** *12/21/99*  
**Waste Quantity Present at Inspection:** *20*  
**Annual Quantity:** *80*  
**Measurement Unit:** *LBS*  
**Treatment Method:** *DISENFECTION/ENCAPSU*  
**Storage Method:** *FIBER/PLSTIC BOXES,CRTNS,CASES*  
**Carcinogen Indicator:**  
**Hauler:** *ADCOM EXPRESS, INC.*  
**Waste Description:** *SHARPS*

**WASTE STREAMS GENERATED BY BUSINESS**

**Waste Name & Code:** *INFECTIOUS WASTE, GENERAL (901)*  
**Inspection Date:** *12/21/99*  
**Waste Quantity Present at Inspection:** *5*  
**Annual Quantity:** *20*  
**Measurement Unit:** *LBS*  
**Treatment Method:** *AUTOCLAVE*  
**Storage Method:** *BAGS: BRLAP,CLOTH,PAPER,PLSTIC*  
**Carcinogen Indicator:**  
**Hauler:** *ADCOM EXPRESS, INC.*  
**Waste Description:** *RED BAGS*

# *Environmental FirstSearch Site Detail Report*

**TARGET SITE:** CANNON ROAD  
CARLSBAD CA 92009

**JOB:** 4062-02  
25.5 MI - BLUE ALIGNMENT

## PERMITS SITE

<b>SEARCH ID:</b> 229	<b>DIST/DIR:</b> 0.01 NW	<b>MAP ID:</b> 149
-----------------------	--------------------------	--------------------

<b>NAME:</b> LIFE CARE CENTER OF VISTA	<b>REV:</b> 02/06/03
<b>ADDRESS:</b> 304 N MELROSE DR	<b>ID1:</b> HE17H14300
VISTA CA 92083	<b>ID2:</b>
SAN DIEGO	<b>STATUS:</b>
<b>CONTACT:</b> VISTA DEL MAR ASSOCIATION	<b>PHONE:</b> (760)724-8222

### INDUSTRY / FACILITY INFORMATION NAMES

**Business Description & SIC Code:** *Medical/Health-Related 8051*  
**Gas Station:**  
**Fire Department District:** *Vista FD*

### PERMIT INFORMATION

**Permit Number:** *HE17H14300*  
**Inactive / Active Facility Indicator:**  
**Annual Expiration Date:** *Mar 31*  
**Status:** *OBSOLETE*  
**Map Code / Business Plan on File:**  
**Business Plan Acceptance Date:** *11/24/1997*

### GENERAL INSPECTION & VIOLATION INFORMATION

**Inspection Date:** *04/25/2001 0:00:00*  
**Reinspection Date:** *Apr 2002*  
**Inspector Name:** *WALSH*  
**Notice of Violation Issued:**  
**Delinquent Flag:**  
**Last Update:** *7/15/01*  
**Last Delinquent Letter:**

### PROPERTY OWNER INFORMATION

**Property Owner Name:**  
**Property Owner Address:**

### WASTE STREAMS GENERATED BY BUSINESS

**Waste Name & Code:** *INFECTIOUS WASTE, GENERAL (901)*  
**Inspection Date:** *4/25/01*  
**Waste Quantity Present at Inspection:** *175*  
**Annual Quantity:** *3000*  
**Measurement Unit:** *LBS*  
**Treatment Method:** *AUTOCLAVE*  
**Storage Method:** *PLASTIC DRUMS 0-5 GALLONS*  
**Carcinogen Indicator:**  
**Hauler:** *BFI MEDICAL WASTE SYSTEMS*  
**Waste Description:** *RED BAGS*

### WASTE STREAMS GENERATED BY BUSINESS

**Waste Name & Code:** *INFECTIOUS WASTE, SHARPS (902)*  
**Inspection Date:** *4/25/01*  
**Waste Quantity Present at Inspection:** *75*  
**Annual Quantity:** *1200*  
**Measurement Unit:** *LBS*  
**Treatment Method:** *DISINFECTON/ENCAPSU*  
**Storage Method:** *FIBER/PLSTIC BOXES,CRTNS,CASES*  
**Carcinogen Indicator:**  
**Hauler:** *BFI MEDICAL WASTE SYSTEMS*  
**Waste Description:** *SHARPS*

- Continued on next page -

## *Environmental FirstSearch*

### *Site Detail Report*

**TARGET SITE:** CANNON ROAD  
CARLSBAD CA 92009

**JOB:** 4062-02  
25.5 MI - BLUE ALIGNMENT

#### PERMITS SITE

**SEARCH ID:** 229                                  **DIST/DIR:** 0.01 NW                                  **MAP ID:** 149

<b>NAME:</b> LIFE CARE CENTER OF VISTA	<b>REV:</b> 02/06/03
<b>ADDRESS:</b> 304 N MELROSE DR	<b>ID1:</b> HE17H14300
VISTA CA 92083	<b>ID2:</b>
SAN DIEGO	<b>STATUS:</b>
<b>CONTACT:</b> VISTA DEL MAR ASSOCIATION	<b>PHONE:</b> (760)724-8222

**VIOLATIONS AT TIME OF INSPECTION**

**Inspection Date:** 11/1/99  
**Violation Item Number:** V001  
**Waste Code:**  
**Type of Violation:** GENERAL VIOLATION  
**Number of Occurrences:** 01  
**Violation Definition:** BUSINESS PLAN DOES NOT INCLUDE AN ADEQUATE EMPLOYEE TRAINING PROGRAM WITH EMERGENCY NOTIFICATION, MITIGATION & EVACUATION PROCEDURES. HSC25504(C)

**VIOLATIONS AT TIME OF INSPECTION**

**Inspection Date:** 11/1/99  
**Violation Item Number:** V002  
**Waste Code:**  
**Type of Violation:** GENERAL VIOLATION  
**Number of Occurrences:** 01  
**Violation Definition:** GENERATOR HAS NOT SECURED THE ENCLOSURE OR DESIGNATED ACCUMULATION AREA FOR MED. WST. CONTS. SO AS TO DENY ACCESS TO UNAUTH. PERSONS. 118310

**VIOLATIONS AT TIME OF INSPECTION**

**Inspection Date:** 11/1/99  
**Violation Item Number:** V003  
**Waste Code:**  
**Type of Violation:** GENERAL VIOLATION  
**Number of Occurrences:** 02  
**Violation Definition:** MEDICAL WASTE MGMT. PLAN HAS NOT BEEN SUBMITTED TO COUNTY HMMD (ANNUAL REQUIREMENT) 68.1206 AND 117935

**VIOLATIONS AT TIME OF INSPECTION**

**Inspection Date:** 4/25/01  
**Violation Item Number:** V001  
**Waste Code:**  
**Type of Violation:** GENERAL VIOLATION  
**Number of Occurrences:** 02  
**Violation Definition:** GENERATOR HAS NOT SECURED THE ENCLOSURE OR DESIGNATED ACCUMULATION AREA FOR MED. WST. CONTS. SO AS TO DENY ACCESS TO UNAUTH. PERSONS. 118310

**VIOLATIONS AT TIME OF INSPECTION**

**Inspection Date:** 4/25/01  
**Violation Item Number:** V002  
**Waste Code:**  
**Type of Violation:** GENERAL VIOLATION  
**Number of Occurrences:** 01  
**Violation Definition:** MEDICAL WASTE MANAGEMENT PLAN HAS NOT BEEN SUBMITTED TO COUNTY HMMD (ANNUAL REQUIREMENT). 117960 AND 68.1206

**VIOLATIONS AT TIME OF INSPECTION**

**Inspection Date:** 8/25/98  
**Violation Item Number:** V001  
**Waste Code:**  
**Type of Violation:** GENERAL VIOLATION  
**Number of Occurrences:** 01

- Continued on next page -

**Environmental FirstSearch  
Site Detail Report**

**TARGET SITE:** CANNON ROAD  
CARLSBAD CA 92009

**JOB:** 4062-02  
25.5 MI - BLUE ALIGNMENT

PERMITS SITE

**SEARCH ID:** 229 **DIST/DIR:** 0.01 NW **MAP ID:** 149

<b>NAME:</b> LIFE CARE CENTER OF VISTA	<b>REV:</b> 02/06/03
<b>ADDRESS:</b> 304 N MELROSE DR	<b>ID1:</b> HE17H14300
VISTA CA 92083	<b>ID2:</b>
SAN DIEGO	<b>STATUS:</b>
<b>CONTACT:</b> VISTA DEL MAR ASSOCIATION	<b>PHONE:</b> (760)724-8222

**Violation Definition:** *INVALID CODE*

**VIOLATIONS AT TIME OF INSPECTION**

**Inspection Date:** 8/25/98  
**Violation Item Number:** V002  
**Waste Code:**  
**Type of Violation:** *GENERAL VIOLATION*  
**Number of Occurrences:** 01  
**Violation Definition:** *PERSONNEL TRAINING RECORDS ARE INADEQUATE TO DOCUMENT COMPLIANCE WITH REQUIREMENTS FOR CURRENT AND FORMER EMPLOYEES CCR 66265.16*

**VIOLATIONS AT TIME OF INSPECTION**

**Inspection Date:** 8/25/98  
**Violation Item Number:** V003  
**Waste Code:**  
**Type of Violation:** *GENERAL VIOLATION*  
**Number of Occurrences:** 01  
**Violation Definition:** *BUSINESS PLAN DOES NOT LIST THE NAME AND 24 HOUR PHONE NUMBERS OF EMERGENCY CONTACT PERSONS. HSC 25509(A)(7);CCR 2729(A)(6)*

**VIOLATIONS AT TIME OF INSPECTION**

**Inspection Date:** 8/25/98  
**Violation Item Number:** V004  
**Waste Code:**  
**Type of Violation:** *GENERAL VIOLATION*  
**Number of Occurrences:** 01  
**Violation Definition:** *MEDICAL WASTE MGMT. PLAN HAS NOT BEEN SUBMITTED TO COUNTY HMMD (ANNUAL REQUIREMENT) 68.1206 AND 117935*

**DISCLOSURE OF HAZARDOUS MATERIALS STORED AT ESTABLISHMENT**

**Chemical Name:** *DIESEL*  
**CAS#:** *684-76-346*  
**Annual Quantity:** *100.00*  
**Quantity Stored at One Time:** *60.00*  
**Measurement Unit:** *GAL*  
**Carcinogen Indicator:**  
**Storage Method:** *ABVGR TNK,STEEL 10-1000 G*  
**Material Data Safety Sheet:**  
**First Hazard Category:** *FIRE HAZARD*  
**Second Hazard Category:** *IMMED HEALTH HAZRD*

**DISCLOSURE OF HAZARDOUS MATERIALS STORED AT ESTABLISHMENT**

**Chemical Name:** *OXYGEN GAS*  
**CAS#:** *7782-44-7*  
**Annual Quantity:** *20000.00*  
**Quantity Stored at One Time:** *6475.00*  
**Measurement Unit:** *CFT*  
**Carcinogen Indicator:**  
**Storage Method:** *CYLINDERS*  
**Material Data Safety Sheet:**  
**First Hazard Category:** *FIRE HAZARD*

**Environmental FirstSearch  
Site Detail Report**

**TARGET SITE:** CANNON ROAD  
CARLSBAD CA 92009

**JOB:** 4062-02  
25.5 MI - BLUE ALIGNMENT

**PERMITS SITE**

**SEARCH ID:** 230                                      **DIST/DIR:** 0.01 NW                                      **MAP ID:** 43

**NAME:** 7-ELEVEN FOOD STORE #13625                                      **REV:** 02/06/03  
**ADDRESS:** 470 N MELROSE DR                                      **ID1:** HE17H20975  
VISTA CA 92083                                      **ID2:** CAC981985547  
SAN DIEGO                                      **STATUS:**  
**CONTACT:** 7-ELEVEN, INC.                                      **PHONE:** (760)726-8150

**INDUSTRY / FACILITY INFORMATION NAMES**

**Business Description & SIC Code:** Fuel-Dispense no repair 5541  
**Gas Station:**  
**Fire Department District:** Vista FD

**PERMIT INFORMATION**

**Permit Number:** HE17H20975  
**Inactive / Active Facility Indicator:**  
**Annual Expiration Date:** Jun 30  
**Status:** Active SAM Case, Previous Status tank permit issued  
**Map Code / Business Plan on File:**  
**Business Plan Acceptance Date:** 03/28/2001

**GENERAL INSPECTION & VIOLATION INFORMATION**

**Inspection Date:** 08/31/1999 0:00:00  
**Reinspection Date:** Oct 2000  
**Inspector Name:** CHAIRS  
**Notice of Violation Issued:**  
**Delinquent Flag:**  
**Last Update:** 7/15/01  
**Last Delinquent Letter:**

**PROPERTY OWNER INFORMATION**

**Property Owner Name:** THE SOUTHLAND CORP  
**Property Owner Address:** 7839 UNIVERSITY AV LA MESA, CA 92041

**WASTE STREAMS GENERATED BY BUSINESS**

**Waste Name & Code:** ORGANIC SOLIDS (OTHER) (352)  
**Inspection Date:** 8/31/99  
**Waste Quantity Present at Inspection:** 30  
**Annual Quantity:** 60  
**Measurement Unit:** LBS  
**Treatment Method:** INCINERATION  
**Storage Method:** PLASTIC DRUMS 0-5 GALLONS  
**Carcinogen Indicator:**  
**Hauler:** PACIFIC TREATMENT ENVIRON  
**Waste Description:** WASTE GAS FILTERS

**VIOLATIONS AT TIME OF INSPECTION**

**Inspection Date:** 12/3/96  
**Violation Item Number:** V001  
**Waste Code:**  
**Type of Violation:** GENERAL VIOLATION  
**Number of Occurrences:** 01  
**Violation Definition:** SPILL CONTAINER/OVERFILL PREVENTION SYSTEM IS NOT PROPERLY  
INSTALLED OR MAINTAINED AS REQUIRED.                                      CCR 2635(C)

**VIOLATIONS AT TIME OF INSPECTION**

**Inspection Date:** 12/3/96  
**Violation Item Number:** V002

- Continued on next page -



## *Environmental FirstSearch*

### *Site Detail Report*

**TARGET SITE:** CANNON ROAD  
CARLSBAD CA 92009

**JOB:** 4062-02  
25.5 MI - BLUE ALIGNMENT

#### PERMITS SITE

**SEARCH ID:** 230                                      **DIST/DIR:** 0.01 NW                                      **MAP ID:** 43

<b>NAME:</b> 7-ELEVEN FOOD STORE #13625	<b>REV:</b> 02/06/03
<b>ADDRESS:</b> 470 N MELROSE DR	<b>ID1:</b> HE17H20975
VISTA CA 92083	<b>ID2:</b> CAC981985547
SAN DIEGO	<b>STATUS:</b>
<b>CONTACT:</b> 7-ELEVEN, INC.	<b>PHONE:</b> (760)726-8150

**Waste Code:**

**Type of Violation:** GENERAL VIOLATION

**Number of Occurrences:** 01

**Violation Definition:** BUSINESS PLAN DOES NOT LIST THE NAME AND 24 HOUR PHONE NUMBERS OF EMERGENCY CONTACT PERSONS. HSC 25509(A)(7);CCR 2729(A)(6)

**VIOLATIONS AT TIME OF INSPECTION**

**Inspection Date:** 12/3/96

**Violation Item Number:** V003

**Waste Code:**

**Type of Violation:** GENERAL VIOLATION

**Number of Occurrences:** 01

**Violation Definition:** BUSINESS PLAN DOES NOT INCLUDE AN ADEQUATE EMPLOYEE TRAINING PROGRAM WITH EMERGENCY NOTIFICATION,MITIGATION&EVACUATION PROCEDURES.HSC25504(C)

**VIOLATIONS AT TIME OF INSPECTION**

**Inspection Date:** 5/5/98

**Violation Item Number:** V001

**Waste Code:**

**Type of Violation:** GENERAL VIOLATION

**Number of Occurrences:** 01

**Violation Definition:** CONTINUOUS AUDIBLE/VISUAL INTERSTITIAL SPACE MONITORING SYSTEM IS NOT FUNCTIONAL. CCR 2632(C)(2)(B), 2634(B)(1)(A)

# Environmental FirstSearch

## Site Detail Report

**TARGET SITE:** CANNON ROAD  
CARLSBAD CA 92009

**JOB:** 4062-02  
25.5 MI - BLUE ALIGNMENT

### PERMITS SITE

**SEARCH ID:** 231

**DIST/DIR:** 0.00 --

**MAP ID:** 68

**NAME:** CHEVRON OLIVE  
**ADDRESS:** 485 N MELROSE DR  
VISTA CA 92083  
SAN DIEGO  
**CONTACT:** JERRY PERRAULT

**REV:** 02/06/03  
**ID1:** HE17H12524  
**ID2:** CAL001109688  
**STATUS:**  
**PHONE:** (619)630-7282

#### INDUSTRY / FACILITY INFORMATION NAMES

**Business Description & SIC Code:** *Fuel-Dispense/auto repair*  
**Gas Station:** *1*  
**Fire Department District:** *Vista FD*

#### PERMIT INFORMATION

**Permit Number:** *HE17H12524*  
**Inactive / Active Facility Indicator:**  
**Annual Expiration Date:** *Aug 31*  
**Status:** *Active SAM Case, Not Previous Status tank permit issued*  
**Map Code / Business Plan on File:**  
**Business Plan Acceptance Date:** *05/22/1997*

#### GENERAL INSPECTION & VIOLATION INFORMATION

**Inspection Date:** *01/24/2001 0:00:00*  
**Reinspection Date:** *Jan 2002*  
**Inspector Name:** *WALSH*  
**Notice of Violation Issued:**  
**Delinquent Flag:**  
**Last Update:** *6/3/01*  
**Last Delinquent Letter:** *12/06/1996 0:00:00*

#### PROPERTY OWNER INFORMATION

**Property Owner Name:** *T.J. PROPERTIES INC*  
**Property Owner Address:** *PO BOX 967 BONSALL, CA 92003*

#### WASTE STREAMS GENERATED BY BUSINESS

**Waste Name & Code:** *HYDROCARBON SOLVENTS (213)*  
**Inspection Date:** *1/24/01*  
**Waste Quantity Present at Inspection:** *8*  
**Annual Quantity:** *48*  
**Measurement Unit:** *GAL*  
**Treatment Method:** *RECYCLE*  
**Storage Method:** *PROCESSING EQUIPMENT*  
**Carcinogen Indicator:**  
**Hauler:** *SAFETY-KLEEN*  
**Waste Description:** *PARTS WASHER*

#### WASTE STREAMS GENERATED BY BUSINESS

**Waste Name & Code:** *WASTE OIL & MIXED OIL (221)*  
**Inspection Date:** *1/24/01*  
**Waste Quantity Present at Inspection:** *165*  
**Annual Quantity:** *320*  
**Measurement Unit:** *GAL*  
**Treatment Method:** *RECYCLE*  
**Storage Method:** *METAL DRUMS, 55 GALLONS*  
**Carcinogen Indicator:**  
**Hauler:** *ASBURY ENVIR. SERVICES*  
**Waste Description:** *USED OIL*

- Continued on next page -

## Environmental FirstSearch Site Detail Report

**TARGET SITE:** CANNON ROAD  
CARLSBAD CA 92009

**JOB:** 4062-02  
25.5 MI - BLUE ALIGNMENT

### PERMITS SITE

**SEARCH ID:** 231                                      **DIST/DIR:** 0.00 --                                      **MAP ID:** 68

<b>NAME:</b> CHEVRON OLIVE	<b>REV:</b> 02/06/03
<b>ADDRESS:</b> 485 N MELROSE DR	<b>ID1:</b> HE17H12524
VISTA CA 92083	<b>ID2:</b> CAL001109688
SAN DIEGO	<b>STATUS:</b>
<b>CONTACT:</b> JERRY PERRAULT	<b>PHONE:</b> (619)630-7282

**WASTE STREAMS GENERATED BY BUSINESS**

<b>Waste Name &amp; Code:</b>	USED OIL FILTERS (888)
<b>Inspection Date:</b>	1/24/01
<b>Waste Quantity Present at Inspection:</b>	400
<b>Annual Quantity:</b>	800
<b>Measurement Unit:</b>	LBS
<b>Treatment Method:</b>	FILTERS/METAL RECLAI
<b>Storage Method:</b>	METAL DRUMS,55 GALLONS
<b>Carcinogen Indicator:</b>	
<b>Hauler:</b>	ASBURY ENVIR. SERVICES
<b>Waste Description:</b>	USED OIL FILTERS

**WASTE STREAMS GENERATED BY BUSINESS**

<b>Waste Name &amp; Code:</b>	ORGANIC LIQUIDS W/METALS (342)
<b>Inspection Date:</b>	1/24/01
<b>Waste Quantity Present at Inspection:</b>	55
<b>Annual Quantity:</b>	110
<b>Measurement Unit:</b>	GAL
<b>Treatment Method:</b>	RECYCLE
<b>Storage Method:</b>	PLASTIC DRUMS,55 GALLONS
<b>Carcinogen Indicator:</b>	
<b>Hauler:</b>	ASBURY ENVIR. SERVICES
<b>Waste Description:</b>	ANTI FREEZE

**WASTE STREAMS GENERATED BY BUSINESS**

<b>Waste Name &amp; Code:</b>	ORGANIC SOLIDS (OTHER) (352)
<b>Inspection Date:</b>	1/24/01
<b>Waste Quantity Present at Inspection:</b>	20
<b>Annual Quantity:</b>	20
<b>Measurement Unit:</b>	LBS
<b>Treatment Method:</b>	UNKNOWN
<b>Storage Method:</b>	METAL DRUMS,55 GALLONS
<b>Carcinogen Indicator:</b>	
<b>Hauler:</b>	ASBURY ENVIR. SERVICES
<b>Waste Description:</b>	GAS FILTERS

**VIOLATIONS AT TIME OF INSPECTION**

<b>Inspection Date:</b>	1/24/01
<b>Violation Item Number:</b>	V001
<b>Waste Code:</b>	
<b>Type of Violation:</b>	GENERAL VIOLATION
<b>Number of Occurances:</b>	01
<b>Violation Definition:</b>	HAZARDOUS WASTE CONTAINERS ARE NOT KEPT CLOSED WHILE IN STORAGE
	CCR 66265.173

**VIOLATIONS AT TIME OF INSPECTION**

<b>Inspection Date:</b>	10/26/99
<b>Violation Item Number:</b>	V001
<b>Waste Code:</b>	
<b>Type of Violation:</b>	GENERAL VIOLATION
<b>Number of Occurances:</b>	01

- Continued on next page -

# *Environmental FirstSearch Site Detail Report*

**TARGET SITE:** CANNON ROAD  
CARLSBAD CA 92009

**JOB:** 4062-02  
25.5 MI - BLUE ALIGNMENT

## PERMITS SITE

**SEARCH ID:** 231                                      **DIST/DIR:** 0.00 --                                      **MAP ID:** 68

<p><b>NAME:</b> CHEVRON OLIVE <b>ADDRESS:</b> 485 N MELROSE DR VISTA CA 92083 SAN DIEGO <b>CONTACT:</b> JERRY PERRAULT</p>	<p><b>REV:</b> 02/06/03 <b>ID1:</b> HE17H12524 <b>ID2:</b> CAL001109688 <b>STATUS:</b> <b>PHONE:</b> (619)630-7282</p>
--	--

**Violation Definition:** *HAZARDOUS WASTE MANIFESTS/RECEIPTS ARE NOT MAINTAINED ON SITE TO DOCUMENT PROPER DISPOSAL OF HAZARDOUS WASTE CCR 66262.40, 66272.1*

**VIOLATIONS AT TIME OF INSPECTION**

**Inspection Date:** 10/26/99  
**Violation Item Number:** V002  
**Waste Code:**  
**Type of Violation:** GENERAL VIOLATION  
**Number of Occurances:** 01  
**Violation Definition:** *HAZARDOUS WASTE STORAGE CONTAINER IS LEAKING, OR IN POOR CONDITION (E.G., SEVERE RUSTING, APPARENT STRUCTURAL DEFECTS) CCR 66265.171*

**VIOLATIONS AT TIME OF INSPECTION**

**Inspection Date:** 10/26/99  
**Violation Item Number:** V003  
**Waste Code:**  
**Type of Violation:** GENERAL VIOLATION  
**Number of Occurances:** 01  
**Violation Definition:** *PERSONNEL TRAINING IS NOT ADEQUATE TO ENSURE COMPLIANCE WITH HAZARDOUS WASTES/MATERIALS REGULATIONS CCR 66265.16*

**VIOLATIONS AT TIME OF INSPECTION**

**Inspection Date:** 10/26/99  
**Violation Item Number:** V004  
**Waste Code:**  
**Type of Violation:** GENERAL VIOLATION  
**Number of Occurances:** 02  
**Violation Definition:** *USED OIL FILTERS NOT PROPERLY DRAINED, STORED, OR LABELED PRIOR TO TRANSPORT FOR THE PURPOSE OF METAL RECLAMATION. CCR 66266.130*

**VIOLATIONS AT TIME OF INSPECTION**

**Inspection Date:** 10/26/99  
**Violation Item Number:** V005  
**Waste Code:**  
**Type of Violation:** GENERAL VIOLATION  
**Number of Occurances:** 02  
**Violation Definition:** *OWNER/OPERATOR HAS NOT HAD MONITORING EQUIPMENT TESTED ANNUALLY AS REQUIRED. 23CCR 2630, 2641 (J)*

**VIOLATIONS AT TIME OF INSPECTION**

**Inspection Date:** 10/26/99  
**Violation Item Number:** V006  
**Waste Code:**  
**Type of Violation:** GENERAL VIOLATION  
**Number of Occurances:** 01  
**Violation Definition:** *OWNER/OPERATOR HAS NOT TESTED THE PRESSURIZED PRODUCT LINE LEAK DETECTION DEVICE ANNUALLY AS REQUIRED. HSC 25292(B) (4) (C)*

**VIOLATIONS AT TIME OF INSPECTION**

**Inspection Date:** 7/23/98  
**Violation Item Number:** V001

- Continued on next page -

**Environmental FirstSearch**  
**Site Detail Report**

**TARGET SITE:** CANNON ROAD  
CARLSBAD CA 92009

**JOB:** 4062-02  
25.5 MI - BLUE ALIGNMENT

PERMITS SITE

---

<b>SEARCH ID:</b> 231	<b>DIST/DIR:</b> 0.00 --	<b>MAP ID:</b> 68
-----------------------	--------------------------	-------------------

---

**NAME:** CHEVRON OLIVE  
**ADDRESS:** 485 N MELROSE DR  
VISTA CA 92083  
SAN DIEGO  
**CONTACT:** JERRY PERRAULT

**REV:** 02/06/03  
**ID1:** HE17H12524  
**ID2:** CAL001109688  
**STATUS:**  
**PHONE:** (619)630-7282

---

**Waste Code:**  
**Type of Violation:** GENERAL VIOLATION  
**Number of Occurrences:** 01  
**Violation Definition:** GENERATOR OF HAZARDOUS WASTE HAS NOT SENT THE APPROPRIATE COPY  
OF THE MANIFEST TO THE CAL-EPA. CCR 66262.23(A)(4)

**VIOLATIONS AT TIME OF INSPECTION**

**Inspection Date:** 7/23/98  
**Violation Item Number:** V002  
**Waste Code:**  
**Type of Violation:** GENERAL VIOLATION  
**Number of Occurrences:** 01  
**Violation Definition:** OWNER/OPERATOR HAS NOT HAD MONITORING EQUIPMENT TESTED  
ANNUALLY AS REQUIRED. 23CCR 2630, 2641 (J)

**VIOLATIONS AT TIME OF INSPECTION**

**Inspection Date:** 7/23/98  
**Violation Item Number:** V003  
**Waste Code:**  
**Type of Violation:** GENERAL VIOLATION  
**Number of Occurrences:** 01  
**Violation Definition:** SPILL CONTAINER/OVERFILL PREVENTION SYSTEM IS NOT PROPERLY  
INSTALLED OR MAINTAINED AS REQUIRED. CCR 2635(C)



## *Environmental FirstSearch Site Detail Report*

**TARGET SITE:**    CANNON ROAD  
CARLSBAD CA 92009

**JOB:**    4062-02  
25.5 MI - BLUE ALIGNMENT

### PERMITS SITE

**SEARCH ID:** 235                              **DIST/DIR:** 0.10 NE                              **MAP ID:** 154

<b>NAME:</b> VES INC <b>ADDRESS:</b> 511 OLIVE AV VISTA CA 92083 SAN DIEGO	<b>REV:</b> 02/06/03 <b>ID1:</b> HE17H22063 <b>ID2:</b> CAC002247457 <b>STATUS:</b> <b>PHONE:</b> (760)724-3286
<b>CONTACT:</b>	

**INDUSTRY / FACILITY INFORMATION NAMES**

**Business Description & SIC Code:**                              *Misc General Building 5087*  
**Gas Station:**  
**Fire Department District:**    *Vista FD*

**PERMIT INFORMATION**

**Permit Number:**    *HE17H22063*  
**Inactive / Active Facility Indicator:**  
**Annual Expiration Date:**     *May 31*  
**Status:**  
**Map Code / Business Plan on File:**  
**Business Plan Acceptance Date:**                                    *02/19/1997*

**GENERAL INSPECTION & VIOLATION INFORMATION**

**Inspection Date:**    *01/08/2001 0:00:00*  
**Reinspection Date:**    *Mar 2002*  
**Inspector Name:**    *WALSH*  
**Notice of Violation Issued:**  
**Delinquent Flag:**  
**Last Update:**    *5/20/01*  
**Last Delinquent Letter:**

**PROPERTY OWNER INFORMATION**

**Property Owner Name:**  
**Property Owner Address:**

**WASTE STREAMS GENERATED BY BUSINESS**

**Waste Name & Code:**    *WASTE OIL & MIXED OIL (221)*  
**Inspection Date:**    *1/8/01*  
**Waste Quantity Present at Inspection:**                              *220*  
**Annual Quantity:**    *700*  
**Measurement Unit:**     *GAL*  
**Treatment Method:**    *RECYCLE*  
**Storage Method:**    *METAL DRUMS,55 GALLONS*  
**Carcinogen Indicator:**  
**Hauler:**    *ASBURY ENVIR. SERVICES*  
**Waste Description:**    *USED OIL*

**WASTE STREAMS GENERATED BY BUSINESS**

**Waste Name & Code:**    *USED OIL FILTERS (888)*  
**Inspection Date:**    *1/8/01*  
**Waste Quantity Present at Inspection:**                              *300*  
**Annual Quantity:**    *1200*  
**Measurement Unit:**     *LBS*  
**Treatment Method:**    *RECYCLE*  
**Storage Method:**    *METAL DRUMS,55 GALLONS*  
**Carcinogen Indicator:**  
**Hauler:**    *ASBURY ENVIR. SERVICES*  
**Waste Description:**    *USED OIL FILTERS*

- Continued on next page -

**Environmental FirstSearch  
Site Detail Report**

**TARGET SITE:** CANNON ROAD  
CARLSBAD CA 92009

**JOB:** 4062-02  
25.5 MI - BLUE ALIGNMENT

**PERMITS SITE**

**SEARCH ID:** 235                      **DIST/DIR:** 0.10 NE                      **MAP ID:** 154

<b>NAME:</b> VES INC	<b>REV:</b> 02/06/03
<b>ADDRESS:</b> 511 OLIVE AV	<b>ID1:</b> HE17H22063
VISTA CA 92083	<b>ID2:</b> CAC002247457
SAN DIEGO	<b>STATUS:</b>
<b>CONTACT:</b>	<b>PHONE:</b> (760)724-3286

**WASTE STREAMS GENERATED BY BUSINESS**

Waste Name & Code:	ORGANIC LIQUIDS W/METALS (342)
Inspection Date:	1/8/01
Waste Quantity Present at Inspection:	55
Annual Quantity:	55
Measurement Unit:	GAL
Treatment Method:	RECYCLE
Storage Method:	METAL DRUMS, 55 GALLONS
Carcinogen Indicator:	
Hauler:	ASBURY ENVIR. SERVICES
Waste Description:	ANTIFREEZE

**WASTE STREAMS GENERATED BY BUSINESS**

Waste Name & Code:	HYDROCARBON SOLVENTS (213)
Inspection Date:	1/8/01
Waste Quantity Present at Inspection:	10
Annual Quantity:	20
Measurement Unit:	GAL
Treatment Method:	RECYCLE
Storage Method:	PROCESSING EQUIPMENT
Carcinogen Indicator:	
Hauler:	UNKNOWN HAZ WST HAULER
Waste Description:	PARTS WASHER: FILTER SOCK

**VIOLATIONS AT TIME OF INSPECTION**

Inspection Date:	5/12/98
Violation Item Number:	V001
Waste Code:	
Type of Violation:	GENERAL VIOLATION
Number of Occurances:	01
Violation Definition:	HAZARDOUS WASTE MANIFESTS/RECEIPTS ARE NOT MAINTAINED ON SITE TO DOCUMENT PROPER DISPOSAL OF HAZARDOUS WASTE CCR 66262.40, 66272.1

**VIOLATIONS AT TIME OF INSPECTION**

Inspection Date:	5/12/98
Violation Item Number:	V002
Waste Code:	
Type of Violation:	GENERAL VIOLATION
Number of Occurances:	01
Violation Definition:	HAZARDOUS WASTE CONTAINERS ARE MISSING LABELS, ACCUMULATION DATE AND/OR ARE IMPROPERLY LABELED CCR 66262.34

**VIOLATIONS AT TIME OF INSPECTION**

Inspection Date:	5/12/98
Violation Item Number:	V003
Waste Code:	
Type of Violation:	GENERAL VIOLATION
Number of Occurances:	01
Violation Definition:	HAZARDOUS MATERIALS HAVE NOT BEEN ADEQUATELY LABELED WITHIN 10 DAYS AND ARE NOW DECLARED HAZARDOUS WASTE HSC 25124(E)

- Continued on next page -



# Environmental FirstSearch

## Site Detail Report

**TARGET SITE:** CANNON ROAD  
CARLSBAD CA 92009

**JOB:** 4062-02  
25.5 MI - BLUE ALIGNMENT

### PERMITS SITE

**SEARCH ID:** 235                      **DIST/DIR:** 0.10 NE                      **MAP ID:** 154

<b>NAME:</b> VES INC <b>ADDRESS:</b> 511 OLIVE AV VISTA CA 92083 SAN DIEGO	<b>REV:</b> 02/06/03 <b>ID1:</b> HE17H22063 <b>ID2:</b> CAC002247457 <b>STATUS:</b> <b>PHONE:</b> (760)724-3286
---	---

**VIOLATIONS AT TIME OF INSPECTION**

**Inspection Date:** 5/12/98  
**Violation Item Number:** V004  
**Waste Code:**  
**Type of Violation:** GENERAL VIOLATION  
**Number of Occurances:** 01  
**Violation Definition:** PERSONNEL TRAINING IS NOT ADEQUATE TO ENSURE COMPLIANCE WITH  
HAZARDOUS WASTES/MATERIALS REGULATIONS CCR 66265.16

**VIOLATIONS AT TIME OF INSPECTION**

**Inspection Date:** 5/12/98  
**Violation Item Number:** V005  
**Waste Code:**  
**Type of Violation:** GENERAL VIOLATION  
**Number of Occurances:** 01  
**Violation Definition:** USED OIL FILTERS NOT PROPERLY DRAINED, STORED, OR LABELED PRIOR TO  
TRANSPORT FOR THE PURPOSE OF METAL RECLAMATION. CCR 66266.130

**VIOLATIONS AT TIME OF INSPECTION**

**Inspection Date:** 5/12/98  
**Violation Item Number:** V006  
**Waste Code:**  
**Type of Violation:** GENERAL VIOLATION  
**Number of Occurances:** 01  
**Violation Definition:** BUSINESS PLAN DOES NOT HAVE A SITE MAP WHICH PROVIDES ADEQUATE  
INFORMATION FOR EMERGENCY RESPONSE AGENCIES HSC 25509(A)(5)

**VIOLATIONS AT TIME OF INSPECTION**

**Inspection Date:** 8/31/99  
**Violation Item Number:** V001  
**Waste Code:**  
**Type of Violation:** GENERAL VIOLATION  
**Number of Occurances:** 02  
**Violation Definition:** HAZARDOUS WASTE CONTAINERS ARE MISSING LABELS, ACCUMULATION  
DATE AND/OR ARE IMPROPERLY LABELED CCR 66262.34

**VIOLATIONS AT TIME OF INSPECTION**

**Inspection Date:** 8/31/99  
**Violation Item Number:** V002  
**Waste Code:**  
**Type of Violation:** GENERAL VIOLATION  
**Number of Occurances:** 02  
**Violation Definition:** PERSONNEL TRAINING IS NOT ADEQUATE TO ENSURE COMPLIANCE WITH  
HAZARDOUS WASTES/MATERIALS REGULATIONS CCR 66265.16

**VIOLATIONS AT TIME OF INSPECTION**

**Inspection Date:** 8/31/99  
**Violation Item Number:** V003  
**Waste Code:**  
**Type of Violation:** GENERAL VIOLATION  
**Number of Occurances:** 01

- Continued on next page -

# Environmental FirstSearch

## Site Detail Report

**TARGET SITE:** CANNON ROAD  
CARLSBAD CA 92009

**JOB:** 4062-02  
25.5 MI - BLUE ALIGNMENT

### PERMITS SITE

**SEARCH ID:** 235                                      **DIST/DIR:** 0.10 NE                                      **MAP ID:** 154

<b>NAME:</b> VES INC	<b>REV:</b> 02/06/03
<b>ADDRESS:</b> 511 OLIVE AV	<b>ID1:</b> HE17H22063
VISTA CA 92083	<b>ID2:</b> CAC002247457
SAN DIEGO	<b>STATUS:</b>
<b>CONTACT:</b>	<b>PHONE:</b> (760)724-3286

**Violation Definition:** *BUSINESS PLAN DOES NOT INCLUDE AN ADEQUATE EMPLOYEE TRAINING PROGRAM WITH EMERGENCY NOTIFICATION, MITIGATION & EVACUATION PROCEDURES. HSC25504(C)*

**DISCLOSURE OF HAZARDOUS MATERIALS STORED AT ESTABLISHMENT**

**Chemical Name:** PROPANE  
**CAS#:** 74-98-6  
**Annual Quantity:** 750.00  
**Quantity Stored at One Time:** 250.00  
**Measurement Unit:** GAL  
**Carcinogen Indicator:**  
**Storage Method:** ABVGR TNK, STEEL 10-1000 G  
**Material Data Safety Sheet:**  
**First Hazard Category:** FIRE HAZARD  
**Second Hazard Category:** SUDDN RLSE OF PRES

**DISCLOSURE OF HAZARDOUS MATERIALS STORED AT ESTABLISHMENT**

**Chemical Name:** CARBON DIOXIDE  
**CAS#:** 124-38-9  
**Annual Quantity:** 10000.00  
**Quantity Stored at One Time:** 2250.00  
**Measurement Unit:** CFT  
**Carcinogen Indicator:**  
**Storage Method:** CYLINDERS  
**Material Data Safety Sheet:**  
**First Hazard Category:** IMMED HEALTH HAZRD  
**Second Hazard Category:**

**DISCLOSURE OF HAZARDOUS MATERIALS STORED AT ESTABLISHMENT**

**Chemical Name:** OXYGEN & ACETYLENE : CUTTING TORCH  
**CAS#:** 74-86-2  
**Annual Quantity:** 369.00  
**Quantity Stored at One Time:** 369.00  
**Measurement Unit:** CFT  
**Carcinogen Indicator:**  
**Storage Method:** CYLINDERS  
**Material Data Safety Sheet:**  
**First Hazard Category:** SUDDN RLSE OF PRES  
**Second Hazard Category:**

**DISCLOSURE OF HAZARDOUS MATERIALS STORED AT ESTABLISHMENT**

**Chemical Name:** OIL, LUBRICATING:  
**CAS#:** 8002-05-9  
**Annual Quantity:** 750.00  
**Quantity Stored at One Time:** 350.00  
**Measurement Unit:** GAL  
**Carcinogen Indicator:**  
**Storage Method:** ABVGR TNK, STEEL 10-1000 G  
**Material Data Safety Sheet:**  
**First Hazard Category:** FIRE HAZARD  
**Second Hazard Category:**

- Continued on next page -

**Environmental FirstSearch  
Site Detail Report**

**TARGET SITE:** CANNON ROAD  
CARLSBAD CA 92009

**JOB:** 4062-02  
25.5 MI - BLUE ALIGNMENT

PERMITS SITE

**SEARCH ID:** 235

**DIST/DIR:** 0.10 NE

**MAP ID:** 154

**NAME:** VES INC  
**ADDRESS:** 511 OLIVE AV  
VISTA CA 92083  
SAN DIEGO  
**CONTACT:**

**REV:** 02/06/03  
**ID1:** HE17H22063  
**ID2:** CAC002247457  
**STATUS:**  
**PHONE:** (760)724-3286

**DISCLOSURE OF HAZARDOUS MATERIALS STORED AT ESTABLISHMENT**

**Chemical Name:** ARGON COMPRESSED GAS  
**CAS#:** 7440-37-1  
**Annual Quantity:** 1500.00  
**Quantity Stored at One Time:** 672.00  
**Measurement Unit:** CFT  
**Carcinogen Indicator:**  
**Storage Method:** CYLINDERS  
**Material Data Safety Sheet:**  
**First Hazard Category:** DELAYD HLTH HAZARD  
**Second Hazard Category:**

# Environmental FirstSearch

## Site Detail Report

**TARGET SITE:** CANNON ROAD  
CARLSBAD CA 92009

**JOB:** 4062-02  
25.5 MI - BLUE ALIGNMENT

### PERMITS SITE

**SEARCH ID:** 236                              **DIST/DIR:** 0.08 SE                              **MAP ID:** 155

**NAME:** VISTA ROOFING CO. INC.                              **REV:** 02/06/03  
**ADDRESS:** 536 OLIVE AV                              **ID1:** HE17H39323  
VISTA CA 92083                              **ID2:**  
SAN DIEGO                              **STATUS:**  
**CONTACT:** RON PIVA                              **PHONE:** (760)726-6460

**INDUSTRY / FACILITY INFORMATION NAMES**

**Business Description & SIC Code:** 1 Waste Item or 1 Disc  
**Gas Station:**  
**Fire Department District:** Vista FD

**PERMIT INFORMATION**

**Permit Number:** HE17H39323  
**Inactive / Active Facility Indicator:**  
**Annual Expiration Date:** Aug 31  
**Status:**  
**Map Code / Business Plan on File:**  
**Business Plan Acceptance Date:** 09/22/2000

**GENERAL INSPECTION & VIOLATION INFORMATION**

**Inspection Date:** 07/06/2000 0:00:00  
**Reinspection Date:** Jul 2002  
**Inspector Name:** WALSH  
**Notice of Violation Issued:**  
**Delinquent Flag:**  
**Last Update:** 6/3/01  
**Last Delinquent Letter:**

**PROPERTY OWNER INFORMATION**

**Property Owner Name:**  
**Property Owner Address:** ,

**VIOLATIONS AT TIME OF INSPECTION**

**Inspection Date:** 7/6/00  
**Violation Item Number:** V001  
**Waste Code:**  
**Type of Violation:** GENERAL VIOLATION  
**Number of Occurances:** 01  
**Violation Definition:** HAZARDOUS MATERIALS HANDLER HAS NOT ESTABLISHED/IMPLEMENTED A  
*BUSINESS PLAN HSC 25503.5*

**VIOLATIONS AT TIME OF INSPECTION**

**Inspection Date:** 7/6/00  
**Violation Item Number:** V002  
**Waste Code:**  
**Type of Violation:** GENERAL VIOLATION  
**Number of Occurances:** 01  
**Violation Definition:** BUSINESS PLAN DOES NOT INCLUDE AN ADEQUATE EMPLOYEE TRAINING  
*PROGRAM WITH EMERGENCY NOTIFICATION,MITIGATION&EVACUATION PROCEDURES.HSC25504(C)*

**DISCLOSURE OF HAZARDOUS MATERIALS STORED AT ESTABLISHMENT**

**Chemical Name:** COMPRESSED GAS  
**CAS#:** 74-98-6  
**Annual Quantity:** 4000.00  
**Quantity Stored at One Time:** 500.00  
**Measurement Unit:** GAL

- Continued on next page -

***Environmental FirstSearch  
Site Detail Report***

**TARGET SITE:** CANNON ROAD  
CARLSBAD CA 92009

**JOB:** 4062-02  
25.5 MI - BLUE ALIGNMENT

PERMITS SITE

**SEARCH ID:** 236

**DIST/DIR:** 0.08 SE

**MAP ID:** 155

**NAME:** VISTA ROOFING CO. INC.  
**ADDRESS:** 536 OLIVE AV  
VISTA CA 92083  
SAN DIEGO  
**CONTACT:** RON PIVA

**REV:** 02/06/03  
**ID1:** HE17H39323  
**ID2:**  
**STATUS:**  
**PHONE:** (760)726-6460

**Carcinogen Indicator:**

**Storage Method:**

PLASTIC DRUMS 0-5 GALLONS

**Material Data Safety Sheet:**

**First Hazard Category:**

FIRE HAZARD

**Second Hazard Category:**

SUDDN RLSE OF PRES

# **Environmental FirstSearch Site Detail Report**

**TARGET SITE:** CANNON ROAD  
CARLSBAD CA 92009

**JOB:** 4062-02  
25.5 MI - BLUE ALIGNMENT

## PERMITS SITE

**SEARCH ID:** 237                      **DIST/DIR:** 0.11 NW                      **MAP ID:** 156

<b>NAME:</b> WASHINGTON MIDDLE SCHOOL <b>ADDRESS:</b> 704 OLIVE AV VISTA CA 92083 SAN DIEGO <b>CONTACT:</b> VISTA UNIFIED SCHOOL DISTRICT	<b>REV:</b> 02/06/03 <b>ID1:</b> HE17H21853 <b>ID2:</b> <b>STATUS:</b> <b>PHONE:</b> (760)724-7115
---	--

### INDUSTRY / FACILITY INFORMATION NAMES

**Business Description & SIC Code:** Schools, Univ, Colleges  
**Gas Station:**  
**Fire Department District:** Vista FD

### PERMIT INFORMATION

**Permit Number:** HE17H21853  
**Inactive / Active Facility Indicator:**  
**Annual Expiration Date:** Aug 31  
**Status:**  
**Map Code / Business Plan on File:**  
**Business Plan Acceptance Date:** 10/24/2000

### GENERAL INSPECTION & VIOLATION INFORMATION

**Inspection Date:** 09/12/2000 0:00:00  
**Reinspection Date:** Nov 2001  
**Inspector Name:** WALSH  
**Notice of Violation Issued:**  
**Delinquent Flag:**  
**Last Update:** 7/29/01  
**Last Delinquent Letter:**

### PROPERTY OWNER INFORMATION

**Property Owner Name:**  
**Property Owner Address:**

### WASTE STREAMS GENERATED BY BUSINESS

**Waste Name & Code:** INFECTIOUS WASTE, SHARPS (902)  
**Inspection Date:** 9/12/00  
**Waste Quantity Present at Inspection:** 10  
**Annual Quantity:** 40  
**Measurement Unit:** LBS  
**Treatment Method:** RECYCLE  
**Storage Method:** FIBER/PLSTIC BOXES,CRTNS,CASES  
**Carcinogen Indicator:**  
**Hauler:** UNKNOWN HAZ WST HAULER  
**Waste Description:** SHARPS-ISOLYSE

### VIOLATIONS AT TIME OF INSPECTION

**Inspection Date:** 11/17/97  
**Violation Item Number:** V001  
**Waste Code:**  
**Type of Violation:** GENERAL VIOLATION  
**Number of Occurrences:** 01  
**Violation Definition:** MEDICAL SOLID WASTE IS NOT STORED IN A MANNER THAT PREVENTS  
ACCESS BY UNAUTHORIZED PERSONS PRIOR TO DISPOSAL. (SDCC 68.1202)

### VIOLATIONS AT TIME OF INSPECTION

**Inspection Date:** 11/17/97  
**Violation Item Number:** V002

- Continued on next page -



# Environmental FirstSearch Site Detail Report

**TARGET SITE:** CANNON ROAD  
CARLSBAD CA 92009

**JOB:** 4062-02  
25.5 MI - BLUE ALIGNMENT

## PERMITS SITE

**SEARCH ID:** 237                                      **DIST/DIR:** 0.11 NW                                      **MAP ID:** 156

<p><b>NAME:</b> WASHINGTON MIDDLE SCHOOL <b>ADDRESS:</b> 704 OLIVE AV VISTA CA 92083 SAN DIEGO <b>CONTACT:</b> VISTA UNIFIED SCHOOL DISTRICT</p>	<p><b>REV:</b> 02/06/03 <b>ID1:</b> HE17H21853 <b>ID2:</b> <b>STATUS:</b> <b>PHONE:</b> (760)724-7115</p>
--	---

**VIOLATIONS AT TIME OF INSPECTION**

<b>Inspection Date:</b>	11/17/97
<b>Violation Item Number:</b>	V008
<b>Waste Code:</b>	
<b>Type of Violation:</b>	GENERAL VIOLATION
<b>Number of Occurances:</b>	01
<b>Violation Definition:</b>	BUSINESS PLAN DOES NOT LIST THE NAME AND 24 HOUR PHONE NUMBERS
OF EMERGENCY CONTACT PERSONS.	HSC 25509(A)(7);CCR 2729(A)(6)

**VIOLATIONS AT TIME OF INSPECTION**

<b>Inspection Date:</b>	11/17/97
<b>Violation Item Number:</b>	V009
<b>Waste Code:</b>	
<b>Type of Violation:</b>	GENERAL VIOLATION
<b>Number of Occurances:</b>	01
<b>Violation Definition:</b>	BUSINESS PLAN DOES NOT INCLUDE AN ADEQUATE EMPLOYEE TRAINING
PROGRAM WITH EMERGENCY NOTIFICATION,MITIGATION&EVACUATION PROCEDURES.HSC25504(C)	

**VIOLATIONS AT TIME OF INSPECTION**

<b>Inspection Date:</b>	6/25/99
<b>Violation Item Number:</b>	V001
<b>Waste Code:</b>	
<b>Type of Violation:</b>	GENERAL VIOLATION
<b>Number of Occurances:</b>	02
<b>Violation Definition:</b>	HAZARDOUS MATERIALS HANDLER HAS NOT ESTABLISHED/IMPLEMENTED A
BUSINESS PLAN	HSC 25503.5

**VIOLATIONS AT TIME OF INSPECTION**

<b>Inspection Date:</b>	6/25/99
<b>Violation Item Number:</b>	V002
<b>Waste Code:</b>	
<b>Type of Violation:</b>	GENERAL VIOLATION
<b>Number of Occurances:</b>	02
<b>Violation Definition:</b>	HAZARDOUS MATERIALS HANDLER HAS NOT SUBMITTED A COMPLETED
BUSINESS PLAN TO THE HMMD.	HSC 25505(A),(B)

**VIOLATIONS AT TIME OF INSPECTION**

<b>Inspection Date:</b>	6/25/99
<b>Violation Item Number:</b>	V003
<b>Waste Code:</b>	
<b>Type of Violation:</b>	GENERAL VIOLATION
<b>Number of Occurances:</b>	03
<b>Violation Definition:</b>	PERSONNEL TRAINING RECORDS NOT AVAILABLE TO SHOW THAT PERSONNEL
HAVE RECEIVED INITIAL AND ANNUAL REFRESHER TRAINING.	CCR 2732(B)

**VIOLATIONS AT TIME OF INSPECTION**

<b>Inspection Date:</b>	6/25/99
<b>Violation Item Number:</b>	V004
<b>Waste Code:</b>	
<b>Type of Violation:</b>	GENERAL VIOLATION
<b>Number of Occurances:</b>	02

- Continued on next page -



**Environmental FirstSearch  
Site Detail Report**

**TARGET SITE:** CANNON ROAD  
CARLSBAD CA 92009

**JOB:** 4062-02  
25.5 MI - BLUE ALIGNMENT

PERMITS SITE

**SEARCH ID:** 237                      **DIST/DIR:** 0.11 NW                      **MAP ID:** 156

**NAME:** WASHINGTON MIDDLE SCHOOL                      **REV:** 02/06/03  
**ADDRESS:** 704 OLIVE AV                      **ID1:** HE17H21853  
VISTA CA 92083                      **ID2:**  
SAN DIEGO                      **STATUS:**  
**CONTACT:** VISTA UNIFIED SCHOOL DISTRICT                      **PHONE:** (760)724-7115

**Violation Definition:** BUSINESS PLAN DOES NOT INCLUDE AN ADEQUATE EMPLOYEE TRAINING PROGRAM WITH EMERGENCY NOTIFICATION, MITIGATION & EVACUATION PROCEDURES. HSC25504(C)

**VIOLATIONS AT TIME OF INSPECTION**

**Inspection Date:** 6/25/99  
**Violation Item Number:** V005  
**Waste Code:**  
**Type of Violation:** GENERAL VIOLATION  
**Number of Occurrences:** 01  
**Violation Definition:** OPERATOR DID NOT POST AN APRVD. AND LEGIBLE BIO. HAZ. WST. WARNING SIGN IN ENGLISH AND SPANISH AT THE WASTE STORAGE AREA(S). 118310

**VIOLATIONS AT TIME OF INSPECTION**

**Inspection Date:** 6/25/99  
**Violation Item Number:** V006  
**Waste Code:**  
**Type of Violation:** GENERAL VIOLATION  
**Number of Occurrences:** 01  
**Violation Definition:** DID NOT PLACE A LABEL WITH THE GENERATOR S NAME, ADDRESS, & PHONE NUM. ON THE OUTSIDE OF THE RED BAG AND/OR SHARPS CONT. 68.1201 & 68.1205

**VIOLATIONS AT TIME OF INSPECTION**

**Inspection Date:** 6/25/99  
**Violation Item Number:** V007  
**Waste Code:**  
**Type of Violation:** GENERAL VIOLATION  
**Number of Occurrences:** 02  
**Violation Definition:** MEDICAL WASTE MGMT. PLAN HAS NOT BEEN SUBMITTED TO COUNTY HMMD (ANNUAL REQUIREMENT) 68.1206 AND 117935

**VIOLATIONS AT TIME OF INSPECTION**

**Inspection Date:** 6/25/99  
**Violation Item Number:** V008  
**Waste Code:**  
**Type of Violation:** GENERAL VIOLATION  
**Number of Occurrences:** 01  
**Violation Definition:** GENERATOR DID NOT RETAIN ON FILE DISPOSAL RECEIPTS AND/OR TRACKING DOCUMENTS FOR WASTE SHIPPED OFFSITE FOR AT LEAST 2 YEARS. 117945

**VIOLATIONS AT TIME OF INSPECTION**

**Inspection Date:** 6/25/99  
**Violation Item Number:** V009  
**Waste Code:**  
**Type of Violation:** GENERAL VIOLATION  
**Number of Occurrences:** 02  
**Violation Definition:** NEED TO APPLY FOR AND RECEIVE A LIMITED-QTY. HAULING EXEMPTION FOR SELF HAULED MED. WST. (<20 POUNDS OF WST. PER WEEK). 118030 & 118025

**VIOLATIONS AT TIME OF INSPECTION**

**Inspection Date:** 6/25/99  
**Violation Item Number:** V010

- Continued on next page -

**Environmental FirstSearch**  
**Site Detail Report**

**TARGET SITE:** CANNON ROAD  
CARLSBAD CA 92009

**JOB:** 4062-02  
25.5 MI - BLUE ALIGNMENT

**PERMITS SITE**

**SEARCH ID:** 237                      **DIST/DIR:** 0.11 NW                      **MAP ID:** 156

<b>NAME:</b> WASHINGTON MIDDLE SCHOOL	<b>REV:</b> 02/06/03
<b>ADDRESS:</b> 704 OLIVE AV	<b>ID1:</b> HE17H21853
VISTA CA 92083	<b>ID2:</b>
SAN DIEGO	<b>STATUS:</b>
<b>CONTACT:</b> VISTA UNIFIED SCHOOL DISTRICT	<b>PHONE:</b> (760)724-7115

**Waste Code:**  
**Type of Violation:** GENERAL VIOLATION  
**Number of Occurances:** 01  
**Violation Definition:** DID NOT RENEW A LIMITED-QUANTITY HAULING EXEMPTION  
ANNUALLY. 118030

**VIOLATIONS AT TIME OF INSPECTION**

**Inspection Date:** 9/12/00  
**Violation Item Number:** V001  
**Waste Code:**  
**Type of Violation:** GENERAL VIOLATION  
**Number of Occurances:** 01  
**Violation Definition:** HAZARDOUS MATERIALS HAVE NOT BEEN ADEQUATELY LABELED WITHIN 10  
DAYS AND ARE NOW DECLARED HAZARDOUS WASTE HSC 25124(E)

**VIOLATIONS AT TIME OF INSPECTION**

**Inspection Date:** 9/12/00  
**Violation Item Number:** V002  
**Waste Code:**  
**Type of Violation:** GENERAL VIOLATION  
**Number of Occurances:** 01  
**Violation Definition:** PERSONNEL TRAINING RECORDS ARE INADEQUATE TO DOCUMENT  
COMPLIANCE WITH REQUIREMENTS FOR CURRENT AND FORMER EMPLOYEES CCR 66265.16

**VIOLATIONS AT TIME OF INSPECTION**

**Inspection Date:** 9/12/00  
**Violation Item Number:** V003  
**Waste Code:**  
**Type of Violation:** GENERAL VIOLATION  
**Number of Occurances:** 01  
**Violation Definition:** PERSONNEL TRAINING IS NOT ADEQUATE TO ENSURE COMPLIANCE WITH  
HAZARDOUS WASTES/MATERIALS REGULATIONS CCR 66265.16

**VIOLATIONS AT TIME OF INSPECTION**

**Inspection Date:** 9/12/00  
**Violation Item Number:** V004  
**Waste Code:**  
**Type of Violation:** GENERAL VIOLATION  
**Number of Occurances:** 03  
**Violation Definition:** HAZARDOUS MATERIALS HANDLER HAS NOT ESTABLISHED/IMPLEMENTED A  
BUSINESS PLAN HSC 25503.5

**VIOLATIONS AT TIME OF INSPECTION**

**Inspection Date:** 9/12/00  
**Violation Item Number:** V005  
**Waste Code:**  
**Type of Violation:** GENERAL VIOLATION  
**Number of Occurances:** 03  
**Violation Definition:** HAZARDOUS MATERIALS HANDLER HAS NOT SUBMITTED A COMPLETED  
BUSINESS PLAN TO THE HMMD. HSC 25505(A),(B)

- Continued on next page -

**Environmental FirstSearch**  
**Site Detail Report**

**TARGET SITE:** CANNON ROAD  
CARLSBAD CA 92009

**JOB:** 4062-02  
25.5 MI - BLUE ALIGNMENT

**PERMITS SITE**

---

**SEARCH ID:** 237    **DIST/DIR:** 0.11 NW    **MAP ID:** 156

---

<b>NAME:</b>	WASHINGTON MIDDLE SCHOOL	<b>REV:</b>	02/06/03
<b>ADDRESS:</b>	704 OLIVE AV VISTA CA 92083	<b>ID1:</b>	HE17H21853
	SAN DIEGO	<b>ID2:</b>	
<b>CONTACT:</b>	VISTA UNIFIED SCHOOL DISTRICT	<b>STATUS:</b>	
		<b>PHONE:</b>	(760)724-7115

---

**VIOLATIONS AT TIME OF INSPECTION**

<b>Inspection Date:</b>	9/12/00
<b>Violation Item Number:</b>	V006
<b>Waste Code:</b>	
<b>Type of Violation:</b>	GENERAL VIOLATION
<b>Number of Occurrences:</b>	02
<b>Violation Definition:</b>	OPERATOR DID NOT POST AN APPRVD. AND LEGIBLE BIO. HAZ. WST. WARNING SIGN IN ENGLISH AND SPANISH AT THE WASTE STORAGE AREA(S). 118310

**VIOLATIONS AT TIME OF INSPECTION**

<b>Inspection Date:</b>	9/12/00
<b>Violation Item Number:</b>	V007
<b>Waste Code:</b>	
<b>Type of Violation:</b>	GENERAL VIOLATION
<b>Number of Occurrences:</b>	03
<b>Violation Definition:</b>	MEDICAL WASTE MGMT. PLAN HAS NOT BEEN SUBMITTED TO COUNTY HMMD (ANNUAL REQUIREMENT) 68.1206 AND 117935

**DISCLOSURE OF HAZARDOUS MATERIALS STORED AT ESTABLISHMENT**

<b>Chemical Name:</b>	SODIUM HYPOCHLORITE, 10% (AND 70 GAL TANK): BLEACH
<b>CAS#:</b>	7681-52-9
<b>Annual Quantity:</b>	1000.00
<b>Quantity Stored at One Time:</b>	370.00
<b>Measurement Unit:</b>	GAL
<b>Carcinogen Indicator:</b>	
<b>Storage Method:</b>	ABVGR TNK,NOT STL 10-1000 G
<b>Material Data Safety Sheet:</b>	
<b>First Hazard Category:</b>	IMMED HEALTH HAZRD
<b>Second Hazard Category:</b>	OTHER

**DISCLOSURE OF HAZARDOUS MATERIALS STORED AT ESTABLISHMENT**

<b>Chemical Name:</b>	CARBON DIOXIDE: CO2
<b>CAS#:</b>	124-38-9
<b>Annual Quantity:</b>	4200.00
<b>Quantity Stored at One Time:</b>	600.00
<b>Measurement Unit:</b>	LBS
<b>Carcinogen Indicator:</b>	
<b>Storage Method:</b>	ABVGR TNK,STEEL 10-1000 G
<b>Material Data Safety Sheet:</b>	
<b>First Hazard Category:</b>	IMMED HEALTH HAZRD
<b>Second Hazard Category:</b>	OTHER

**DISCLOSURE OF HAZARDOUS MATERIALS STORED AT ESTABLISHMENT**

<b>Chemical Name:</b>	SODIUM HYDROXIDE. 50%: CAUSTICSODA
<b>CAS#:</b>	1310-73-2
<b>Annual Quantity:</b>	220.00
<b>Quantity Stored at One Time:</b>	110.00
<b>Measurement Unit:</b>	GAL
<b>Carcinogen Indicator:</b>	
<b>Storage Method:</b>	PLASTIC DRUMS,55 GALLONS
<b>Material Data Safety Sheet:</b>	



***Environmental FirstSearch  
Site Detail Report***

**TARGET SITE:** CANNON ROAD  
CARLSBAD CA 92009

**JOB:** 4062-02  
25.5 MI - BLUE ALIGNMENT

PERMITS SITE

**SEARCH ID:** 238                              **DIST/DIR:** 0.02 SW                              **MAP ID:** 158

<b>NAME:</b>	ALVAREZ AUTOMOTIVE	<b>REV:</b>	02/06/03
<b>ADDRESS:</b>	1124 N MELROSE DR	<b>ID1:</b>	HE17H32153
	VISTA CA 92083	<b>ID2:</b>	
	SAN DIEGO	<b>STATUS:</b>	
<b>CONTACT:</b>	MANUEL ALVAREZ	<b>PHONE:</b>	(619)758-2658

**WASTE STREAMS GENERATED BY BUSINESS**

<b>Waste Name &amp; Code:</b>	<i>HYDROCARBON SOLVENTS (213)</i>
<b>Inspection Date:</b>	<i>5/1/98</i>
<b>Waste Quantity Present at Inspection:</b>	<i>3</i>
<b>Annual Quantity:</b>	<i>18</i>
<b>Measurement Unit:</b>	<i>GAL</i>
<b>Treatment Method:</b>	<i>RECYCLE</i>
<b>Storage Method:</b>	<i>ABVGR TNK, STEEL 10-1000 G</i>
<b>Carcinogen Indicator:</b>	
<b>Hauler:</b>	<i>ASBURY ENVIR. SERVICES</i>
<b>Waste Description:</b>	<i>PARTS CLEANER</i>

**Environmental FirstSearch  
Site Detail Report**

**TARGET SITE:** CANNON ROAD  
CARLSBAD CA 92009

**JOB:** 4062-02  
25.5 MI - BLUE ALIGNMENT

PERMITS SITE

**SEARCH ID:** 239                                      **DIST/DIR:** 0.02 SW                                      **MAP ID:** 159

<b>NAME:</b>	AMITY WORKS	<b>REV:</b>	02/06/03
<b>ADDRESS:</b>	1316 MELROSE DR VISTA CA 92083 SAN DIEGO	<b>ID1:</b>	HE17H38185
<b>CONTACT:</b>		<b>ID2:</b>	
		<b>STATUS:</b>	
		<b>PHONE:</b>	(760)806-3209

**INDUSTRY / FACILITY INFORMATION NAMES**

**Business Description & SIC Code:** *1 Waste Item or 1 Disc*  
**Gas Station:**  
**Fire Department District:** *Vista FD*

**PERMIT INFORMATION**

**Permit Number:** *HE17H38185*  
**Inactive / Active Facility Indicator:**  
**Annual Expiration Date:** *Apr 30*  
**Status:**  
**Map Code / Business Plan on File:**  
**Business Plan Acceptance Date:** *05/26/1999*

**GENERAL INSPECTION & VIOLATION INFORMATION**

**Inspection Date:** *01/28/1999 0:00:00*  
**Reinspection Date:** *Jan 2001*  
**Inspector Name:** *WALSH*  
**Notice of Violation Issued:**  
**Delinquent Flag:** *D*  
**Last Update:** *5/20/01*  
**Last Delinquent Letter:** *07/11/1999 0:00:00*

**PROPERTY OWNER INFORMATION**

**Property Owner Name:**  
**Property Owner Address:**

**WASTE STREAMS GENERATED BY BUSINESS**

**Waste Name & Code:** *PAINT SLUDGE (461)*  
**Inspection Date:** *1/28/99*  
**Waste Quantity Present at Inspection:** *20*  
**Annual Quantity:** *50*  
**Measurement Unit:** *GAL*  
**Treatment Method:** *RECYCLE*  
**Storage Method:** *PLASTIC DRUMS 0-5 GALLONS*  
**Carcinogen Indicator:**  
**Hauler:** *NO HAULER*  
**Waste Description:** *PAINT/THINNER WASTE*

**VIOLATIONS AT TIME OF INSPECTION**

**Inspection Date:** *1/28/99*  
**Violation Item Number:** *V001*  
**Waste Code:**  
**Type of Violation:** *GENERAL VIOLATION*  
**Number of Occurances:** *01*  
**Violation Definition:** *GENERATOR OF HAZARDOUS WASTE HAS NOT OBTAINED AN EPA IDENTIFICATION NUMBER*  
*CCR 66262.12*

**VIOLATIONS AT TIME OF INSPECTION**

**Inspection Date:** *1/28/99*  
**Violation Item Number:** *V002*

- Continued on next page -

**Environmental FirstSearch  
Site Detail Report**

**TARGET SITE:** CANNON ROAD  
CARLSBAD CA 92009

**JOB:** 4062-02  
25.5 MI - BLUE ALIGNMENT

PERMITS SITE

**SEARCH ID:** 239                                      **DIST/DIR:** 0.02 SW                                      **MAP ID:** 159

<b>NAME:</b> AMITY WORKS	<b>REV:</b> 02/06/03
<b>ADDRESS:</b> 1316 MELROSE DR	<b>ID1:</b> HE17H38185
VISTA CA 92083	<b>ID2:</b>
SAN DIEGO	<b>STATUS:</b>
<b>CONTACT:</b>	<b>PHONE:</b> (760)806-3209

**Waste Code:**  
**Type of Violation:** GENERAL VIOLATION  
**Number of Occurances:** 01  
**Violation Definition:** HAZARDOUS WASTE CONTAINERS ARE MISSING LABELS, ACCUMULATION  
DATE AND/OR ARE IMPROPERLY LABELED CCR 66262.34

**VIOLATIONS AT TIME OF INSPECTION**

**Inspection Date:** 1/28/99  
**Violation Item Number:** V003  
**Waste Code:**  
**Type of Violation:** GENERAL VIOLATION  
**Number of Occurances:** 01  
**Violation Definition:** CONTAINERS HOLDING IGNITABLE OR REACTIVE WASTES ARE NOT  
GROUNDED OR ADEQUATELY PROTECTED FROM ACCIDENTAL IGNITION CCR 66265.31

**VIOLATIONS AT TIME OF INSPECTION**

**Inspection Date:** 1/28/99  
**Violation Item Number:** V004  
**Waste Code:**  
**Type of Violation:** GENERAL VIOLATION  
**Number of Occurances:** 01  
**Violation Definition:** PERSONNEL TRAINING IS NOT ADEQUATE TO ENSURE COMPLIANCE WITH  
HAZARDOUS WASTES/MATERIALS REGULATIONS CCR 66265.16

**VIOLATIONS AT TIME OF INSPECTION**

**Inspection Date:** 1/28/99  
**Violation Item Number:** V005  
**Waste Code:**  
**Type of Violation:** GENERAL VIOLATION  
**Number of Occurances:** 01  
**Violation Definition:** OWNER/OPERATOR HAS NOT PREPARED A CONTINGENCY PLAN, OR  
MAINTAINED A COPY ON SITE, OR SUBMITTED A COPY TO THE HMMD. CCR 66265.51,.53

***Environmental FirstSearch***  
***Site Detail Report***

**TARGET SITE:** CANNON ROAD  
CARLSBAD CA 92009

**JOB:** 4062-02  
25.5 MI - BLUE ALIGNMENT

PERMITS SITE

**SEARCH ID:** 240    **DIST/DIR:** 0.01 SW    **MAP ID:** 160

**NAME:** AUTOTYME AUTOMOTIVE INC    **REV:** 02/06/03  
**ADDRESS:** 1146 N MELROSE DR    **ID1:** HE17H33847  
VISTA CA 92083    **ID2:** CAL000082604  
SAN DIEGO    **STATUS:**  
**CONTACT:** THOMAS MCGINN    **PHONE:** (760)631-7277

**INDUSTRY / FACILITY INFORMATION NAMES**

**Business Description & SIC Code:**    *Genl Auto/Cycle/Truck Rep*  
**Gas Station:**  
**Fire Department District:**    *Vista FD*

**PERMIT INFORMATION**

**Permit Number:**    *HE17H33847*  
**Inactive / Active Facility Indicator:**  
**Annual Expiration Date:**    *Jun 30*  
**Status:**  
**Map Code / Business Plan on File:**  
**Business Plan Acceptance Date:**    *04/03/2001*

**GENERAL INSPECTION & VIOLATION INFORMATION**

**Inspection Date:**    *04/03/2001 0:00:00*  
**Reinspection Date:**    *Jun 2002*  
**Inspector Name:**    *WALSH*  
**Notice of Violation Issued:**  
**Delinquent Flag:**  
**Last Update:**    *5/20/01*  
**Last Delinquent Letter:**

**PROPERTY OWNER INFORMATION**

**Property Owner Name:**  
**Property Owner Address:** ,

**WASTE STREAMS GENERATED BY BUSINESS**

**Waste Name & Code:**    *WASTE OIL & MIXED OIL (221)*  
**Inspection Date:**    *4/3/01*  
**Waste Quantity Present at Inspection:**    *250*  
**Annual Quantity:**    *1000*  
**Measurement Unit:**    *GAL*  
**Treatment Method:**    *RECYCLE*  
**Storage Method:**    *ABVGR TNK,STEEL 10-1000 G*  
**Carcinogen Indicator:**  
**Hauler:**    *ASBURY ENVIR. SERVICES*  
**Waste Description:**    *WASTE OIL/SINGLE WALL AST*

**WASTE STREAMS GENERATED BY BUSINESS**

**Waste Name & Code:**    *HYDROCARBON SOLVENTS (213)*  
**Inspection Date:**    *4/3/01*  
**Waste Quantity Present at Inspection:**    *20*  
**Annual Quantity:**    *80*  
**Measurement Unit:**    *GAL*  
**Treatment Method:**    *RECYCLE*  
**Storage Method:**    *PROCESSING EQUIPMENT*  
**Carcinogen Indicator:**  
**Hauler:**    *SAFETY KLEEN*  
**Waste Description:**    *PARTS CLEANER 1 UNIT*

- Continued on next page -



# *Environmental FirstSearch Site Detail Report*

**TARGET SITE:** CANNON ROAD  
CARLSBAD CA 92009

**JOB:** 4062-02  
25.5 MI - BLUE ALIGNMENT

## PERMITS SITE

**SEARCH ID:** 240                                      **DIST/DIR:** 0.01 SW                                      **MAP ID:** 160

<b>NAME:</b> AUTOTYME AUTOMOTIVE INC	<b>REV:</b> 02/06/03
<b>ADDRESS:</b> 1146 N MELROSE DR VISTA CA 92083 SAN DIEGO	<b>ID1:</b> HE17H33847 <b>ID2:</b> CAL000082604
<b>CONTACT:</b> THOMAS MCGINN	<b>STATUS:</b> <b>PHONE:</b> (760)631-7277

### WASTE STREAMS GENERATED BY BUSINESS

<b>Waste Name &amp; Code:</b>	USED OIL FILTERS (888)
<b>Inspection Date:</b>	4/3/01
<b>Waste Quantity Present at Inspection:</b>	250
<b>Annual Quantity:</b>	500
<b>Measurement Unit:</b>	LBS
<b>Treatment Method:</b>	FILTERS/METAL RECLAI
<b>Storage Method:</b>	METAL DRUMS,55 GALLONS
<b>Carcinogen Indicator:</b>	
<b>Hauler:</b>	ASBURY ENVIR. SERVICES
<b>Waste Description:</b>	USED OIL FILTERS

### WASTE STREAMS GENERATED BY BUSINESS

<b>Waste Name &amp; Code:</b>	HALOGENATED SOLVENTS (211)
<b>Inspection Date:</b>	4/3/01
<b>Waste Quantity Present at Inspection:</b>	10
<b>Annual Quantity:</b>	10
<b>Measurement Unit:</b>	GAL
<b>Treatment Method:</b>	RECYCLE
<b>Storage Method:</b>	PLASTIC DRUMS 0-5 GALLONS
<b>Carcinogen Indicator:</b>	
<b>Hauler:</b>	NO HAULER
<b>Waste Description:</b>	CARB DIP

### WASTE STREAMS GENERATED BY BUSINESS

<b>Waste Name &amp; Code:</b>	ORGANIC LIQUIDS W/METALS (342)
<b>Inspection Date:</b>	4/3/01
<b>Waste Quantity Present at Inspection:</b>	60
<b>Annual Quantity:</b>	200
<b>Measurement Unit:</b>	GAL
<b>Treatment Method:</b>	RECYCLE
<b>Storage Method:</b>	METAL DRUMS,55 GALLONS
<b>Carcinogen Indicator:</b>	
<b>Hauler:</b>	ASBURY ENVIR. SERVICES
<b>Waste Description:</b>	USED ANTI FREEZE

### VIOLATIONS AT TIME OF INSPECTION

<b>Inspection Date:</b>	10/1/99
<b>Violation Item Number:</b>	V001
<b>Waste Code:</b>	
<b>Type of Violation:</b>	GENERAL VIOLATION
<b>Number of Occurances:</b>	01
<b>Violation Definition:</b>	GENERATOR OF HAZARDOUS WASTE HAS NOT SENT THE APPROPRIATE COPY OF THE MANIFEST TO THE CAL-EPA.
	CCR 66262.23(A)(4)

### VIOLATIONS AT TIME OF INSPECTION

<b>Inspection Date:</b>	4/3/01
<b>Violation Item Number:</b>	V001
<b>Waste Code:</b>	
<b>Type of Violation:</b>	GENERAL VIOLATION
<b>Number of Occurances:</b>	01

**- Continued on next page -**

**Environmental FirstSearch**  
**Site Detail Report**

**TARGET SITE:** CANNON ROAD  
CARLSBAD CA 92009

**JOB:** 4062-02  
25.5 MI - BLUE ALIGNMENT

PERMITS SITE

**SEARCH ID:** 240                      **DIST/DIR:** 0.01 SW                      **MAP ID:** 160

<b>NAME:</b> AUTOTYME AUTOMOTIVE INC	<b>REV:</b> 02/06/03
<b>ADDRESS:</b> 1146 N MELROSE DR	<b>ID1:</b> HE17H33847
VISTA CA 92083	<b>ID2:</b> CAL000082604
SAN DIEGO	<b>STATUS:</b>
<b>CONTACT:</b> THOMAS MCGINN	<b>PHONE:</b> (760)631-7277

**Violation Definition:** HAZARDOUS WASTE CONTAINERS ARE MISSING LABELS, ACCUMULATION  
DATE AND/OR ARE IMPROPERLY LABELED CCR 66262.34

**VIOLATIONS AT TIME OF INSPECTION**

<b>Inspection Date:</b>	4/3/01
<b>Violation Item Number:</b>	V002
<b>Waste Code:</b>	
<b>Type of Violation:</b>	GENERAL VIOLATION
<b>Number of Occurances:</b>	01
<b>Violation Definition:</b>	PERSONNEL TRAINING IS NOT ADEQUATE TO ENSURE COMPLIANCE WITH HAZARDOUS WASTES/MATERIALS REGULATIONS CCR 66265.16

**VIOLATIONS AT TIME OF INSPECTION**

<b>Inspection Date:</b>	4/3/01
<b>Violation Item Number:</b>	V003
<b>Waste Code:</b>	
<b>Type of Violation:</b>	GENERAL VIOLATION
<b>Number of Occurances:</b>	01
<b>Violation Definition:</b>	USED OIL FILTERS NOT PROPERLY DRAINED, STORED, OR LABELED PRIOR TO TRANSPORT FOR THE PURPOSE OF METAL RECLAMATION. CCR 66266.130

**DISCLOSURE OF HAZARDOUS MATERIALS STORED AT ESTABLISHMENT**

<b>Chemical Name:</b>	MOTOR OIL: LUBRICATING OIL
<b>CAS#:</b>	8002-05-9
<b>Annual Quantity:</b>	1000.00
<b>Quantity Stored at One Time:</b>	120.00
<b>Measurement Unit:</b>	GAL
<b>Carcinogen Indicator:</b>	
<b>Storage Method:</b>	ABVGR TNK,STEEL 10-1000 G
<b>Material Data Safety Sheet:</b>	
<b>First Hazard Category:</b>	FIRE HAZARD
<b>Second Hazard Category:</b>	

## Environmental FirstSearch Site Detail Report

**TARGET SITE:** CANNON ROAD  
CARLSBAD CA 92009

**JOB:** 4062-02  
25.5 MI - BLUE ALIGNMENT

### PERMITS SITE

**SEARCH ID:** 241

**DIST/DIR:** 0.03 SW

**MAP ID:** 161

**NAME:** B & D AUTO REPAIR  
**ADDRESS:** 1334 N MELROSE DR  
VISTA CA 92083  
SAN DIEGO  
**CONTACT:** DOUG JONES

**REV:** 02/06/03  
**ID1:** HE17H36130  
**ID2:** CAL000125663  
**STATUS:**  
**PHONE:** (760)631-2886

**INDUSTRY / FACILITY INFORMATION NAMES**

**Business Description & SIC Code:** *Genl Auto/Cycle/Truck Rep*  
**Gas Station:**  
**Fire Department District:** *Vista FD*

**PERMIT INFORMATION**

**Permit Number:** *HE17H36130*  
**Inactive / Active Facility Indicator:**  
**Annual Expiration Date:** *Apr 30*  
**Status:**  
**Map Code / Business Plan on File:**  
**Business Plan Acceptance Date:** *06/26/2000*

**GENERAL INSPECTION & VIOLATION INFORMATION**

**Inspection Date:** *05/08/2000 0:00:00*  
**Reinspection Date:** *Jul 2001*  
**Inspector Name:** *CHAIRS*  
**Notice of Violation Issued:**  
**Delinquent Flag:**  
**Last Update:** *5/20/01*  
**Last Delinquent Letter:**

**PROPERTY OWNER INFORMATION**

**Property Owner Name:**  
**Property Owner Address:**

**WASTE STREAMS GENERATED BY BUSINESS**

**Waste Name & Code:** *WASTE OIL & MIXED OIL (221)*  
**Inspection Date:** *5/8/00*  
**Waste Quantity Present at Inspection:** *110*  
**Annual Quantity:** *330*  
**Measurement Unit:** *GAL*  
**Treatment Method:** *RECYCLE*  
**Storage Method:** *METAL DRUMS,55 GALLONS*  
**Carcinogen Indicator:**  
**Hauler:** *ASBURY ENVIR. SERVICES*  
**Waste Description:** *USED OIL*

**WASTE STREAMS GENERATED BY BUSINESS**

**Waste Name & Code:** *USED OIL FILTERS (888)*  
**Inspection Date:** *5/8/00*  
**Waste Quantity Present at Inspection:** *50*  
**Annual Quantity:** *100*  
**Measurement Unit:** *LBS*  
**Treatment Method:** *FILTERS/METAL RECLAI*  
**Storage Method:** *PLASTIC DRUMS,30 GALLONS*  
**Carcinogen Indicator:**  
**Hauler:** *ASBURY ENVIR. SERVICES*  
**Waste Description:** *USED OIL FILTERS*

- Continued on next page -

**Environmental FirstSearch  
Site Detail Report**

**TARGET SITE:** CANNON ROAD  
CARLSBAD CA 92009

**JOB:** 4062-02  
25.5 MI - BLUE ALIGNMENT

**PERMITS SITE**

**SEARCH ID:** 241      **DIST/DIR:** 0.03 SW      **MAP ID:** 161

<b>NAME:</b> B & D AUTO REPAIR	<b>REV:</b> 02/06/03
<b>ADDRESS:</b> 1334 N MELROSE DR	<b>ID1:</b> HE17H36130
VISTA CA 92083	<b>ID2:</b> CAL000125663
SAN DIEGO	<b>STATUS:</b>
<b>CONTACT:</b> DOUG JONES	<b>PHONE:</b> (760)631-2886

**WASTE STREAMS GENERATED BY BUSINESS**

<b>Waste Name &amp; Code:</b>	HYDROCARBON SOLVENTS (213)
<b>Inspection Date:</b>	5/8/00
<b>Waste Quantity Present at Inspection:</b>	20
<b>Annual Quantity:</b>	40
<b>Measurement Unit:</b>	GAL
<b>Treatment Method:</b>	RECYCLE
<b>Storage Method:</b>	PROCESSING EQUIPMENT
<b>Carcinogen Indicator:</b>	
<b>Hauler:</b>	INDUSTRIAL SOLVENT & CHEM
<b>Waste Description:</b>	SOLVENT, PARTS CLEANER

**WASTE STREAMS GENERATED BY BUSINESS**

<b>Waste Name &amp; Code:</b>	ORGANIC LIQUIDS W/METALS (342)
<b>Inspection Date:</b>	5/8/00
<b>Waste Quantity Present at Inspection:</b>	110
<b>Annual Quantity:</b>	440
<b>Measurement Unit:</b>	GAL
<b>Treatment Method:</b>	ON SITE RECYCLING
<b>Storage Method:</b>	PLASTIC DRUMS,55 GALLONS
<b>Carcinogen Indicator:</b>	
<b>Hauler:</b>	NO HAULER
<b>Waste Description:</b>	USED ANTIFREEZE, RECYCLED

**VIOLATIONS AT TIME OF INSPECTION**

<b>Inspection Date:</b>	3/12/99
<b>Violation Item Number:</b>	V001
<b>Waste Code:</b>	
<b>Type of Violation:</b>	GENERAL VIOLATION
<b>Number of Occurances:</b>	01
<b>Violation Definition:</b>	OWNER/OPERATOR HAS NOT PREPARED A CONTINGENCY PLAN, OR MAINTAINED A COPY ON SITE, OR SUBMITTED A COPY TO THE HMMD. CCR 66265.51,.53

**VIOLATIONS AT TIME OF INSPECTION**

<b>Inspection Date:</b>	5/8/00
<b>Violation Item Number:</b>	V001
<b>Waste Code:</b>	
<b>Type of Violation:</b>	GENERAL VIOLATION
<b>Number of Occurances:</b>	01
<b>Violation Definition:</b>	HAZARDOUS WASTE CONTAINERS ARE MISSING LABELS, ACCUMULATION DATE AND/OR ARE IMPROPERLY LABELED CCR 66262.34

**VIOLATIONS AT TIME OF INSPECTION**

<b>Inspection Date:</b>	5/8/00
<b>Violation Item Number:</b>	V002
<b>Waste Code:</b>	
<b>Type of Violation:</b>	GENERAL VIOLATION
<b>Number of Occurances:</b>	02
<b>Violation Definition:</b>	PERSONNEL TRAINING IS NOT ADEQUATE TO ENSURE COMPLIANCE WITH HAZARDOUS WASTES/MATERIALS REGULATIONS CCR 66265.16

- Continued on next page -



# *Environmental FirstSearch*

## *Site Detail Report*

**TARGET SITE:** CANNON ROAD  
CARLSBAD CA 92009

**JOB:** 4062-02  
25.5 MI - BLUE ALIGNMENT

PERMITS SITE

**SEARCH ID:** 242    **DIST/DIR:** 0.03 SW    **MAP ID:** 162

<b>NAME:</b> BAZOOKA RACING	<b>REV:</b> 02/06/03	
<b>ADDRESS:</b> 1338 N MELROSE DR	<b>ID1:</b> HE17H34443	
VISTA CA 92083	<b>ID2:</b>	
SAN DIEGO	<b>STATUS:</b>	
<b>CONTACT:</b> AMIR ARNERI	<b>PHONE:</b> (619)732-3638	

**INDUSTRY / FACILITY INFORMATION NAMES**

**Business Description & SIC Code:** *Genl Auto/Cycle/Truck Rep*  
**Gas Station:**  
**Fire Department District:** *Vista FD*

**PERMIT INFORMATION**

**Permit Number:** *HE17H34443*  
**Inactive / Active Facility Indicator:**  
**Annual Expiration Date:** *Oct 31*  
**Status:**  
**Map Code / Business Plan on File:**  
**Business Plan Acceptance Date:** *06/12/2000*

**GENERAL INSPECTION & VIOLATION INFORMATION**

**Inspection Date:** *06/12/2000 0:00:00*  
**Reinspection Date:** *Aug 2001*  
**Inspector Name:** *WALSH*  
**Notice of Violation Issued:**  
**Delinquent Flag:** *D*  
**Last Update:** *8/5/01*  
**Last Delinquent Letter:**

**PROPERTY OWNER INFORMATION**

**Property Owner Name:**  
**Property Owner Address:** ,

**WASTE STREAMS GENERATED BY BUSINESS**

**Waste Name & Code:** *WASTE OIL & MIXED OIL (221)*  
**Inspection Date:** *6/12/00*  
**Waste Quantity Present at Inspection:** *165*  
**Annual Quantity:** *110*  
**Measurement Unit:** *GAL*  
**Treatment Method:** *RECYCLE*  
**Storage Method:** *METAL DRUMS,55 GALLONS*  
**Carcinogen Indicator:**  
**Hauler:** *ASBURY ENVIR. SERVICES*  
**Waste Description:** *WASTE OIL*

**WASTE STREAMS GENERATED BY BUSINESS**

**Waste Name & Code:** *HYDROCARBON SOLVENTS (213)*  
**Inspection Date:** *6/12/00*  
**Waste Quantity Present at Inspection:** *5*  
**Annual Quantity:** *10*  
**Measurement Unit:** *GAL*  
**Treatment Method:** *RECYCLE*  
**Storage Method:** *PROCESSING EQUIPMENT*  
**Carcinogen Indicator:**  
**Hauler:** *INDUSTRIAL SOLVENT & CHEM*  
**Waste Description:**

- Continued on next page -



## *Environmental FirstSearch Site Detail Report*

**TARGET SITE:** CANNON ROAD  
CARLSBAD CA 92009

**JOB:** 4062-02  
25.5 MI - BLUE ALIGNMENT

### PERMITS SITE

**SEARCH ID:** 242                      **DIST/DIR:** 0.03 SW                      **MAP ID:** 162

<b>NAME:</b> BAZOOKA RACING	<b>REV:</b> 02/06/03
<b>ADDRESS:</b> 1338 N MELROSE DR	<b>ID1:</b> HE17H34443
VISTA CA 92083	<b>ID2:</b>
SAN DIEGO	<b>STATUS:</b>
<b>CONTACT:</b> AMIR ARNERI	<b>PHONE:</b> (619)732-3638

**Waste Code:**  
**Type of Violation:** GENERAL VIOLATION  
**Number of Occurrences:** 02  
**Violation Definition:** HAZARDOUS WASTE CONTAINERS ARE MISSING LABELS, ACCUMULATION  
DATE AND/OR ARE IMPROPERLY LABELED                      CCR 66262.34

**VIOLATIONS AT TIME OF INSPECTION**

**Inspection Date:** 6/12/00  
**Violation Item Number:** V004  
**Waste Code:**  
**Type of Violation:** GENERAL VIOLATION  
**Number of Occurrences:** 02  
**Violation Definition:** PERSONNEL TRAINING IS NOT ADEQUATE TO ENSURE COMPLIANCE WITH  
HAZARDOUS WASTES/MATERIALS REGULATIONS                      CCR 66265.16

**VIOLATIONS AT TIME OF INSPECTION**

**Inspection Date:** 6/12/00  
**Violation Item Number:** V005  
**Waste Code:**  
**Type of Violation:** GENERAL VIOLATION  
**Number of Occurrences:** 01  
**Violation Definition:** USED OIL FILTERS NOT PROPERLY DRAINED, STORED, OR LABELED PRIOR TO  
TRANSPORT FOR THE PURPOSE OF METAL RECLAMATION.                      CCR 66266.130

**VIOLATIONS AT TIME OF INSPECTION**

**Inspection Date:** 9/18/97  
**Violation Item Number:** V001  
**Waste Code:**  
**Type of Violation:** GENERAL VIOLATION  
**Number of Occurrences:** 01  
**Violation Definition:** PERSONNEL TRAINING RECORDS ARE INADEQUATE TO DOCUMENT  
COMPLIANCE WITH REQUIREMENTS FOR CURRENT AND FORMER EMPLOYEES                      CCR 66265.16

**VIOLATIONS AT TIME OF INSPECTION**

**Inspection Date:** 9/18/97  
**Violation Item Number:** V002  
**Waste Code:**  
**Type of Violation:** GENERAL VIOLATION  
**Number of Occurrences:** 02  
**Violation Definition:** PERSONNEL TRAINING IS NOT ADEQUATE TO ENSURE COMPLIANCE WITH  
HAZARDOUS WASTES/MATERIALS REGULATIONS                      CCR 66265.16



# Environmental FirstSearch Site Detail Report

**TARGET SITE:** CANNON ROAD  
CARLSBAD CA 92009

**JOB:** 4062-02  
25.5 MI - BLUE ALIGNMENT

## PERMITS SITE

**SEARCH ID:** 243                                      **DIST/DIR:** 0.02 SW                                      **MAP ID:** 47

<b>NAME:</b>	BOB WORKMAN S EUROPEAN AUTO	<b>REV:</b>	02/06/03
<b>ADDRESS:</b>	1304 N MELROSE DR	<b>ID1:</b>	HE17H31902
	VISTA CA 92083	<b>ID2:</b>	CAL000061984
	SAN DIEGO	<b>STATUS:</b>	
<b>CONTACT:</b>	BOB WORKMAN	<b>PHONE:</b>	(760)630-7674

### INDUSTRY / FACILITY INFORMATION NAMES

**Business Description & SIC Code:** *Genl Auto/Cycle/Truck Rep*  
**Gas Station:**  
**Fire Department District:** *Vista FD*

### PERMIT INFORMATION

**Permit Number:** *HE17H31902*  
**Inactive / Active Facility Indicator:**  
**Annual Expiration Date:** *Sep 30*  
**Status:**  
**Map Code / Business Plan on File:**  
**Business Plan Acceptance Date:** *09/13/2000*

### GENERAL INSPECTION & VIOLATION INFORMATION

**Inspection Date:** *09/13/2000 0:00:00*  
**Reinspection Date:** *Nov 2001*  
**Inspector Name:** *WALSH*  
**Notice of Violation Issued:**  
**Delinquent Flag:**  
**Last Update:** *7/1/01*  
**Last Delinquent Letter:** *12/07/1998 0:00:00*

### PROPERTY OWNER INFORMATION

**Property Owner Name:**  
**Property Owner Address:**

### WASTE STREAMS GENERATED BY BUSINESS

**Waste Name & Code:** *HYDROCARBON SOLVENTS (213)*  
**Inspection Date:** *9/13/00*  
**Waste Quantity Present at Inspection:** *16*  
**Annual Quantity:** *32*  
**Measurement Unit:** *GAL*  
**Treatment Method:** *RECYCLE*  
**Storage Method:** *PROCESSING EQUIPMENT*  
**Carcinogen Indicator:**  
**Hauler:** *SAFETY-KLEEN*  
**Waste Description:** *2-PARTS CLEANING UNITS*

### WASTE STREAMS GENERATED BY BUSINESS

**Waste Name & Code:** *WASTE OIL & MIXED OIL (221)*  
**Inspection Date:** *9/13/00*  
**Waste Quantity Present at Inspection:** *110*  
**Annual Quantity:** *440*  
**Measurement Unit:** *GAL*  
**Treatment Method:** *RECYCLE*  
**Storage Method:** *METAL DRUMS,55 GALLONS*  
**Carcinogen Indicator:**  
**Hauler:** *ASBURY ENVIR. SERVICES*  
**Waste Description:** *WASTE OIL*

- Continued on next page -

**Environmental FirstSearch**  
**Site Detail Report**

**TARGET SITE:** CANNON ROAD  
CARLSBAD CA 92009

**JOB:** 4062-02  
25.5 MI - BLUE ALIGNMENT

PERMITS SITE

**SEARCH ID:** 243                      **DIST/DIR:** 0.02 SW                      **MAP ID:** 47

**NAME:** BOB WORKMAN S EUROPEAN AUTO                      **REV:** 02/06/03  
**ADDRESS:** 1304 N MELROSE DR                      **ID1:** HE17H31902  
VISTA CA 92083                      **ID2:** CAL000061984  
SAN DIEGO                      **STATUS:**  
**CONTACT:** BOB WORKMAN                      **PHONE:** (760)630-7674

**WASTE STREAMS GENERATED BY BUSINESS**

**Waste Name & Code:** UNSPEC ORGANIC LIQUID MIXTURE (343)  
**Inspection Date:** 9/13/00  
**Waste Quantity Present at Inspection:** 110  
**Annual Quantity:** 110  
**Measurement Unit:** GAL  
**Treatment Method:** RECYCLE  
**Storage Method:** METAL DRUMS,55 GALLONS  
**Carcinogen Indicator:**  
**Hauler:** ASBURY ENVIR. SERVICES  
**Waste Description:** RECYCLED ANTIFREEZE

**WASTE STREAMS GENERATED BY BUSINESS**

**Waste Name & Code:** USED OIL FILTERS (888)  
**Inspection Date:** 9/13/00  
**Waste Quantity Present at Inspection:** 200  
**Annual Quantity:** 200  
**Measurement Unit:** LBS  
**Treatment Method:** FILTERS/METAL RECLAI  
**Storage Method:** METAL DRUMS,55 GALLONS  
**Carcinogen Indicator:**  
**Hauler:** ASBURY ENVIR. SERVICES  
**Waste Description:** EFR

**WASTE STREAMS GENERATED BY BUSINESS**

**Waste Name & Code:** HALOGENATED SOLVENTS (211)  
**Inspection Date:** 9/13/00  
**Waste Quantity Present at Inspection:** 15  
**Annual Quantity:** 20  
**Measurement Unit:** GAL  
**Treatment Method:** RECYCLE  
**Storage Method:** PROCESSING EQUIPMENT  
**Carcinogen Indicator:**  
**Hauler:** SAFETY-KLEEN  
**Waste Description:** CARD DIP

**VIOLATIONS AT TIME OF INSPECTION**

**Inspection Date:** 9/13/00  
**Violation Item Number:** V001  
**Waste Code:**  
**Type of Violation:** GENERAL VIOLATION  
**Number of Occurances:** 01  
**Violation Definition:** PERSONNEL TRAINING IS NOT ADEQUATE TO ENSURE COMPLIANCE WITH  
HAZARDOUS WASTES/MATERIALS REGULATIONS                      CCR 66265.16

**VIOLATIONS AT TIME OF INSPECTION**

**Inspection Date:** 9/13/00  
**Violation Item Number:** V002  
**Waste Code:**  
**Type of Violation:** GENERAL VIOLATION  
**Number of Occurances:** 01

# Environmental FirstSearch Site Detail Report

**TARGET SITE:** CANNON ROAD  
CARLSBAD CA 92009

**JOB:** 4062-02  
25.5 MI - BLUE ALIGNMENT

## PERMITS SITE

---

**SEARCH ID:** 244                                      **DIST/DIR:** 0.02 SW                                      **MAP ID:** 47

---

<b>NAME:</b> BRITISH MASTERS	<b>REV:</b> 02/06/03
<b>ADDRESS:</b> 1304 N MELROSE DR VISTA CA 92083 SAN DIEGO	<b>ID1:</b> HE17H23238
<b>CONTACT:</b> ERICK VIDAL	<b>ID2:</b> CAL000062863
	<b>STATUS:</b>
	<b>PHONE:</b> (619)945-2226

---

**INDUSTRY / FACILITY INFORMATION NAMES**

**Business Description & SIC Code:** *Genl Auto/Cycle/Truck Rep*  
**Gas Station:**  
**Fire Department District:** *Vista FD*

**PERMIT INFORMATION**

**Permit Number:** *HE17H23238*  
**Inactive / Active Facility Indicator:** *Inactive*  
**Annual Expiration Date:** *Nov 30*  
**Status:**  
**Map Code / Business Plan on File:**  
**Business Plan Acceptance Date:** *07/26/1996*

**GENERAL INSPECTION & VIOLATION INFORMATION**

**Inspection Date:** *06/20/1996 0:00:00*  
**Reinspection Date:** *Jun 1997*  
**Inspector Name:** *FRIEDMAN*  
**Notice of Violation Issued:**  
**Delinquent Flag:**  
**Last Update:** *7/20/98*  
**Last Delinquent Letter:**

**PROPERTY OWNER INFORMATION**

**Property Owner Name:**  
**Property Owner Address:**

**WASTE STREAMS GENERATED BY BUSINESS**

**Waste Name & Code:** *WASTE OIL & MIXED OIL (221)*  
**Inspection Date:** *6/20/96*  
**Waste Quantity Present at Inspection:** *55*  
**Annual Quantity:** *110*  
**Measurement Unit:** *GAL*  
**Treatment Method:** *RECYCLE*  
**Storage Method:** *METAL DRUMS,55 GALLONS*  
**Carcinogen Indicator:**  
**Hauler:** *UNKNOWN HAZ WST HAULER*  
**Waste Description:** *USED OIL*

**WASTE STREAMS GENERATED BY BUSINESS**

**Waste Name & Code:** *HYDROCARBON SOLVENTS (213)*  
**Inspection Date:** *6/20/96*  
**Waste Quantity Present at Inspection:** *10*  
**Annual Quantity:** *40*  
**Measurement Unit:** *GAL*  
**Treatment Method:** *RECYCLE*  
**Storage Method:** *PROCESSING EQUIPMENT*  
**Carcinogen Indicator:**  
**Hauler:** *SAFETY-KLEEN*  
**Waste Description:** *PARTS WASHER*

- Continued on next page -

## Environmental FirstSearch Site Detail Report

**TARGET SITE:** CANNON ROAD  
CARLSBAD CA 92009

**JOB:** 4062-02  
25.5 MI - BLUE ALIGNMENT

PERMITS SITE

**SEARCH ID:** 244    **DIST/DIR:** 0.02 SW    **MAP ID:** 47

<b>NAME:</b> BRITISH MASTERS	<b>REV:</b> 02/06/03
<b>ADDRESS:</b> 1304 N MELROSE DR	<b>ID1:</b> HE17H23238
VISTA CA 92083	<b>ID2:</b> CAL000062863
SAN DIEGO	<b>STATUS:</b>
<b>CONTACT:</b> ERICK VIDAL	<b>PHONE:</b> (619)945-2226

**WASTE STREAMS GENERATED BY BUSINESS**

<b>Waste Name &amp; Code:</b>	<i>UNSPEC ORGANIC LIQUID MIXTURE (343)</i>
<b>Inspection Date:</b>	<i>6/20/96</i>
<b>Waste Quantity Present at Inspection:</b>	<i>55</i>
<b>Annual Quantity:</b>	<i>55</i>
<b>Measurement Unit:</b>	<i>GAL</i>
<b>Treatment Method:</b>	<i>RECYCLE</i>
<b>Storage Method:</b>	<i>PLASTIC DRUMS,55 GALLONS</i>
<b>Carcinogen Indicator:</b>	
<b>Hauler:</b>	<i>UNKNOWN HAZ WST HAULER</i>
<b>Waste Description:</b>	<i>ETHYLEN GLYCOL RCYLD ONST</i>

**WASTE STREAMS GENERATED BY BUSINESS**

<b>Waste Name &amp; Code:</b>	<i>USED OIL FILTERS (888)</i>
<b>Inspection Date:</b>	<i>6/20/96</i>
<b>Waste Quantity Present at Inspection:</b>	<i>100</i>
<b>Annual Quantity:</b>	<i>100</i>
<b>Measurement Unit:</b>	<i>LBS</i>
<b>Treatment Method:</b>	<i>RECYCLE</i>
<b>Storage Method:</b>	<i>METAL DRUMS,55 GALLONS</i>
<b>Carcinogen Indicator:</b>	
<b>Hauler:</b>	<i>UNKNOWN HAZ WST HAULER</i>
<b>Waste Description:</b>	<i>USED OIL FILTERS</i>

# Environmental FirstSearch

## Site Detail Report

**TARGET SITE:** CANNON ROAD  
CARLSBAD CA 92009

**JOB:** 4062-02  
25.5 MI - BLUE ALIGNMENT

**PERMITS SITE**

<b>SEARCH ID:</b> 245	<b>DIST/DIR:</b> 0.03 SW	<b>MAP ID:</b> 163
-----------------------	--------------------------	--------------------

<b>NAME:</b> BUDGET SMOG & AUTOMOTIVE INC.	<b>REV:</b> 02/06/03
<b>ADDRESS:</b> 1205 N MELROSE DR VISTA CA 92083 SAN DIEGO	<b>ID1:</b> HE17H31426
<b>CONTACT:</b> ROBERT HANNIBAL	<b>ID2:</b> CAL000176207
	<b>STATUS:</b>
	<b>PHONE:</b> (760)630-7664

**INDUSTRY / FACILITY INFORMATION NAMES**

<b>Business Description &amp; SIC Code:</b>	<i>Genl Auto/Cycle/Truck Rep</i>
<b>Gas Station:</b>	
<b>Fire Department District:</b>	<i>Vista FD</i>

**PERMIT INFORMATION**

<b>Permit Number:</b>	<i>HE17H31426</i>
<b>Inactive / Active Facility Indicator:</b>	
<b>Annual Expiration Date:</b>	<i>Aug 31</i>
<b>Status:</b>	
<b>Map Code / Business Plan on File:</b>	
<b>Business Plan Acceptance Date:</b>	<i>08/31/1998</i>

**GENERAL INSPECTION & VIOLATION INFORMATION**

<b>Inspection Date:</b>	<i>03/26/2001 0:00:00</i>
<b>Reinspection Date:</b>	<i>May 2002</i>
<b>Inspector Name:</b>	<i>WALSH</i>
<b>Notice of Violation Issued:</b>	
<b>Delinquent Flag:</b>	
<b>Last Update:</b>	<i>6/3/01</i>
<b>Last Delinquent Letter:</b>	<i>10/07/1997 0:00:00</i>

**PROPERTY OWNER INFORMATION**

<b>Property Owner Name:</b>	
<b>Property Owner Address:</b>	

**WASTE STREAMS GENERATED BY BUSINESS**

<b>Waste Name &amp; Code:</b>	<i>HYDROCARBON SOLVENTS (213)</i>
<b>Inspection Date:</b>	<i>3/26/01</i>
<b>Waste Quantity Present at Inspection:</b>	<i>8</i>
<b>Annual Quantity:</b>	<i>28</i>
<b>Measurement Unit:</b>	<i>GAL</i>
<b>Treatment Method:</b>	<i>RECYCLE</i>
<b>Storage Method:</b>	<i>PROCESSING EQUIPMENT</i>
<b>Carcinogen Indicator:</b>	
<b>Hauler:</b>	<i>SAFETY-KLEEN</i>
<b>Waste Description:</b>	<i>PARTS WASHER</i>

**WASTE STREAMS GENERATED BY BUSINESS**

<b>Waste Name &amp; Code:</b>	<i>WASTE OIL &amp; MIXED OIL (221)</i>
<b>Inspection Date:</b>	<i>3/26/01</i>
<b>Waste Quantity Present at Inspection:</b>	<i>55</i>
<b>Annual Quantity:</b>	<i>175</i>
<b>Measurement Unit:</b>	<i>GAL</i>
<b>Treatment Method:</b>	<i>RECYCLE</i>
<b>Storage Method:</b>	<i>METAL DRUMS,55 GALLONS</i>
<b>Carcinogen Indicator:</b>	
<b>Hauler:</b>	<i>ASBURY ENVIR. SERVICES</i>
<b>Waste Description:</b>	<i>USED OIL</i>

- Continued on next page -

**Environmental FirstSearch  
Site Detail Report**

**TARGET SITE:** CANNON ROAD  
CARLSBAD CA 92009

**JOB:** 4062-02  
25.5 MI - BLUE ALIGNMENT

PERMITS SITE

**SEARCH ID:** 245                              **DIST/DIR:** 0.03 SW                              **MAP ID:** 163

<b>NAME:</b> BUDGET SMOG & AUTOMOTIVE INC.	<b>REV:</b> 02/06/03
<b>ADDRESS:</b> 1205 N MELROSE DR	<b>ID1:</b> HE17H31426
VISTA CA 92083	<b>ID2:</b> CAL000176207
SAN DIEGO	<b>STATUS:</b>
<b>CONTACT:</b> ROBERT HANNIBAL	<b>PHONE:</b> (760)630-7664

**WASTE STREAMS GENERATED BY BUSINESS**

**Waste Name & Code:** USED OIL FILTERS (888)  
**Inspection Date:** 3/26/01  
**Waste Quantity Present at Inspection:** 250  
**Annual Quantity:** 250  
**Measurement Unit:** LBS  
**Treatment Method:** FILTERS/METAL RECLAI  
**Storage Method:** METAL DRUMS,55 GALLONS  
**Carcinogen Indicator:**  
**Hauler:** ASBURY ENVIR. SERVICES  
**Waste Description:** USED OIL FILTERS

**WASTE STREAMS GENERATED BY BUSINESS**

**Waste Name & Code:** ORGANIC LIQUIDS W/METALS (342)  
**Inspection Date:** 3/26/01  
**Waste Quantity Present at Inspection:** 110  
**Annual Quantity:** 47  
**Measurement Unit:** GAL  
**Treatment Method:** ON SITE RECYCLING  
**Storage Method:** PLASTIC DRUMS,55 GALLONS  
**Carcinogen Indicator:**  
**Hauler:** UNREGISTERED HAZ WST HAUL  
**Waste Description:** RECYCLED ANTIFRZ/EAP

**VIOLATIONS AT TIME OF INSPECTION**

**Inspection Date:** 10/27/99  
**Violation Item Number:** V001  
**Waste Code:**  
**Type of Violation:** GENERAL VIOLATION  
**Number of Occurances:** 01  
**Violation Definition:** USED OIL FILTERS NOT PROPERLY DRAINED, STORED, OR LABELED PRIOR TO  
TRANSPORT FOR THE PURPOSE OF METAL RECLAMATION. CCR 66266.130

**VIOLATIONS AT TIME OF INSPECTION**

**Inspection Date:** 7/29/98  
**Violation Item Number:** V001  
**Waste Code:**  
**Type of Violation:** GENERAL VIOLATION  
**Number of Occurances:** 01  
**Violation Definition:** HAZARDOUS MATERIALS HANDLER HAS NOT OBTAINED A VALID SAN DIEGO  
COUNTY HEALTH PERMIT. SDCC 68.1105

**VIOLATIONS AT TIME OF INSPECTION**

**Inspection Date:** 7/29/98  
**Violation Item Number:** V002  
**Waste Code:**  
**Type of Violation:** GENERAL VIOLATION  
**Number of Occurances:** 01  
**Violation Definition:** HAZARDOUS MATERIALS HANDLER HAS NOT SUBMITTED A COMPLETED  
BUSINESS PLAN TO THE HMMD. HSC 25505(A),(B)

- Continued on next page -

**Environmental FirstSearch**  
**Site Detail Report**

**TARGET SITE:** CANNON ROAD  
CARLSBAD CA 92009

**JOB:** 4062-02  
25.5 MI - BLUE ALIGNMENT

PERMITS SITE

**SEARCH ID:** 245                      **DIST/DIR:** 0.03 SW                      **MAP ID:** 163

<b>NAME:</b> BUDGET SMOG & AUTOMOTIVE INC.	<b>REV:</b> 02/06/03
<b>ADDRESS:</b> 1205 N MELROSE DR	<b>ID1:</b> HE17H31426
VISTA CA 92083	<b>ID2:</b> CAL000176207
SAN DIEGO	<b>STATUS:</b>
<b>CONTACT:</b> ROBERT HANNIBAL	<b>PHONE:</b> (760)630-7664

**DISCLOSURE OF HAZARDOUS MATERIALS STORED AT ESTABLISHMENT**

<b>Chemical Name:</b>	AIR: COMPRESSED GAS
<b>CAS#:</b>	7727-37-9
<b>Annual Quantity:</b>	2000.00
<b>Quantity Stored at One Time:</b>	500.00
<b>Measurement Unit:</b>	CFT
<b>Carcinogen Indicator:</b>	
<b>Storage Method:</b>	CYLINDERS
<b>Material Data Safety Sheet:</b>	
<b>First Hazard Category:</b>	SUDDN RLSE OF PRES
<b>Second Hazard Category:</b>	

## Environmental FirstSearch Site Detail Report

**TARGET SITE:** CANNON ROAD  
CARLSBAD CA 92009

**JOB:** 4062-02  
25.5 MI - BLUE ALIGNMENT

### PERMITS SITE

<b>SEARCH ID:</b> 246	<b>DIST/DIR:</b> 0.03 SW	<b>MAP ID:</b> 163
-----------------------	--------------------------	--------------------

<b>NAME:</b> CLUTCH WORKS <b>ADDRESS:</b> 1205 N MELROSE DR VISTA CA 92083 SAN DIEGO <b>CONTACT:</b> BRUCE HOSE	<b>REV:</b> 02/06/03 <b>ID1:</b> HE17H26132 <b>ID2:</b> <b>STATUS:</b> <b>PHONE:</b> (760)630-4866
---	--

#### INDUSTRY / FACILITY INFORMATION NAMES

**Business Description & SIC Code:** *Genl Auto/Cycle/Truck Rep 5713*  
**Gas Station:**  
**Fire Department District:** *Vista FD*

#### PERMIT INFORMATION

**Permit Number:** *HE17H26132*  
**Inactive / Active Facility Indicator:**  
**Annual Expiration Date:** *Apr 30*  
**Status:**  
**Map Code / Business Plan on File:**  
**Business Plan Acceptance Date:** *04/04/2000*

#### GENERAL INSPECTION & VIOLATION INFORMATION

**Inspection Date:** *07/16/2001 0:00:00*  
**Reinspection Date:** *Sep 2002*  
**Inspector Name:** *WALSH*  
**Notice of Violation Issued:**  
**Delinquent Flag:**  
**Last Update:** *7/29/01*  
**Last Delinquent Letter:**

#### PROPERTY OWNER INFORMATION

**Property Owner Name:**  
**Property Owner Address:**

#### WASTE STREAMS GENERATED BY BUSINESS

**Waste Name & Code:** *WASTE OIL & MIXED OIL (221)*  
**Inspection Date:** *7/16/01*  
**Waste Quantity Present at Inspection:** *110*  
**Annual Quantity:** *440*  
**Measurement Unit:** *GAL*  
**Treatment Method:** *RECYCLE*  
**Storage Method:** *METAL DRUMS,55 GALLONS*  
**Carcinogen Indicator:**  
**Hauler:** *ASBURY ENVIR. SERVICES*  
**Waste Description:** *USED OIL*

#### WASTE STREAMS GENERATED BY BUSINESS

**Waste Name & Code:** *HYDROCARBON SOLVENTS (213)*  
**Inspection Date:** *7/16/01*  
**Waste Quantity Present at Inspection:** *30*  
**Annual Quantity:** *75*  
**Measurement Unit:** *GAL*  
**Treatment Method:** *RECYCLE*  
**Storage Method:** *PROCESSING EQUIPMENT*  
**Carcinogen Indicator:**  
**Hauler:** *INDUSTRIAL SOLVENT & CHEM*  
**Waste Description:** *PARTS SOLVENT(2)/TUMBLER*

- Continued on next page -



## Environmental FirstSearch Site Detail Report

**TARGET SITE:** CANNON ROAD  
CARLSBAD CA 92009

**JOB:** 4062-02  
25.5 MI - BLUE ALIGNMENT

### PERMITS SITE

**SEARCH ID:** 246                      **DIST/DIR:** 0.03 SW                      **MAP ID:** 163

<b>NAME:</b> CLUTCH WORKS	<b>REV:</b> 02/06/03
<b>ADDRESS:</b> 1205 N MELROSE DR	<b>ID1:</b> HE17H26132
VISTA CA 92083	<b>ID2:</b>
SAN DIEGO	<b>STATUS:</b>
<b>CONTACT:</b> BRUCE HOSE	<b>PHONE:</b> (760)630-4866

**WASTE STREAMS GENERATED BY BUSINESS**

**Waste Name & Code:** METAL SLUDGE (171)  
**Inspection Date:** 7/16/01  
**Waste Quantity Present at Inspection:** 15  
**Annual Quantity:** 15  
**Measurement Unit:** LBS  
**Treatment Method:** UNKNOWN  
**Storage Method:** PROCESSING EQUIPMENT  
**Carcinogen Indicator:**  
**Hauler:** UNKNOWN HAZ WST HAULER  
**Waste Description:** HOT TANK SLUDGE

**VIOLATIONS AT TIME OF INSPECTION**

**Inspection Date:** 1/19/99  
**Violation Item Number:** V001  
**Waste Code:**  
**Type of Violation:** GENERAL VIOLATION  
**Number of Occurances:** 01  
**Violation Definition:** INCOMPATIBLE WASTES/MATERIALS ARE PLACED IN THE SAME CONTAINER OR AN UNWASHED CONTAINER THAT HELD AN INCOMPATIBLE MATERIAL CCR 66265.177

**VIOLATIONS AT TIME OF INSPECTION**

**Inspection Date:** 1/19/99  
**Violation Item Number:** V002  
**Waste Code:**  
**Type of Violation:** GENERAL VIOLATION  
**Number of Occurances:** 01  
**Violation Definition:** GENERATOR OF WASTE OIL HAS IMPROPERLY CONTAMINATED THE WASTE OIL WITH OTHER HAZARDOUS WASTES HSC 25250.7

**VIOLATIONS AT TIME OF INSPECTION**

**Inspection Date:** 4/4/00  
**Violation Item Number:** V001  
**Waste Code:**  
**Type of Violation:** GENERAL VIOLATION  
**Number of Occurances:** 01  
**Violation Definition:** PERSONNEL TRAINING IS NOT ADEQUATE TO ENSURE COMPLIANCE WITH HAZARDOUS WASTES/MATERIALS REGULATIONS CCR 66265.16

**VIOLATIONS AT TIME OF INSPECTION**

**Inspection Date:** 7/16/01  
**Violation Item Number:** V001  
**Waste Code:**  
**Type of Violation:** GENERAL VIOLATION  
**Number of Occurances:** 02  
**Violation Definition:** PERSONNEL TRAINING IS NOT ADEQUATE TO ENSURE COMPLIANCE WITH HAZARDOUS WASTES/MATERIALS REGULATIONS CCR 66265.16

**Environmental FirstSearch  
Site Detail Report**

**TARGET SITE:** CANNON ROAD  
CARLSBAD CA 92009

**JOB:** 4062-02  
25.5 MI - BLUE ALIGNMENT

**PERMITS SITE**

**SEARCH ID:** 247                                   **DIST/DIR:** 0.02 SW                                   **MAP ID:** 47

**NAME:** CORNERSTONE SENSORS INC                                   **REV:** 02/06/03  
**ADDRESS:** 1304 N MELROSE DR                                   **ID1:** HE17H33571  
VISTA CA 92083                                   **ID2:** CAL000082629  
SAN DIEGO                                   **STATUS:**  
**CONTACT:**                                   **PHONE:** (760)732-0111

**INDUSTRY / FACILITY INFORMATION NAMES**

**Business Description & SIC Code:** *Misc General Building*  
**Gas Station:**  
**Fire Department District:** *Vista FD*

**PERMIT INFORMATION**

**Permit Number:** *HE17H33571*  
**Inactive / Active Facility Indicator:**  
**Annual Expiration Date:** *Mar 31*  
**Status:**  
**Map Code / Business Plan on File:**  
**Business Plan Acceptance Date:** *03/06/2001*

**GENERAL INSPECTION & VIOLATION INFORMATION**

**Inspection Date:** *03/06/2001 0:00:00*  
**Reinspection Date:** *May 2002*  
**Inspector Name:** *WALSH*  
**Notice of Violation Issued:**  
**Delinquent Flag:**  
**Last Update:** *5/20/01*  
**Last Delinquent Letter:**

**PROPERTY OWNER INFORMATION**

**Property Owner Name:**  
**Property Owner Address:** ,

**WASTE STREAMS GENERATED BY BUSINESS**

**Waste Name & Code:** *INORGANIC SOLID WASTE (OTHER) (181)*  
**Inspection Date:** *3/6/01*  
**Waste Quantity Present at Inspection:** *35*  
**Annual Quantity:** *35*  
**Measurement Unit:** *GAL*  
**Treatment Method:** *RECLAIMED*  
**Storage Method:** *METAL DRUMS,55 GALLONS*  
**Carcinogen Indicator:**  
**Hauler:** *SAFETY-KLEEN*  
**Waste Description:** *SLUDGE WIPES*

**WASTE STREAMS GENERATED BY BUSINESS**

**Waste Name & Code:** *METAL SLUDGE (171)*  
**Inspection Date:** *3/6/01*  
**Waste Quantity Present at Inspection:** *800*  
**Annual Quantity:** *100*  
**Measurement Unit:** *LBS*  
**Treatment Method:** *RECYCLE*  
**Storage Method:** *PLASTIC DRUMS,30 GALLONS*  
**Carcinogen Indicator:**  
**Hauler:** *UNKNOWN HAZ WST HAULER*  
**Waste Description:** *SILVER SLUDGE/WIPES*

**- Continued on next page -**

## Environmental FirstSearch Site Detail Report

**TARGET SITE:** CANNON ROAD  
CARLSBAD CA 92009

**JOB:** 4062-02  
25.5 MI - BLUE ALIGNMENT

### PERMITS SITE

**SEARCH ID:** 247    **DIST/DIR:** 0.02 SW    **MAP ID:** 47

**NAME:** CORNERSTONE SENSORS INC    **REV:** 02/06/03  
**ADDRESS:** 1304 N MELROSE DR    **ID1:** HE17H33571  
VISTA CA 92083    **ID2:** CAL000082629  
SAN DIEGO    **STATUS:**  
**CONTACT:**    **PHONE:** (760)732-0111

**VIOLATIONS AT TIME OF INSPECTION**

**Inspection Date:** 3/6/01  
**Violation Item Number:** V001  
**Waste Code:**  
**Type of Violation:** GENERAL VIOLATION  
**Number of Occurrences:** 02  
**Violation Definition:** HAZARDOUS WASTE CONTAINERS ARE MISSING LABELS, ACCUMULATION  
**DATE AND/OR ARE IMPROPERLY LABELED**    CCR 66262.34

**VIOLATIONS AT TIME OF INSPECTION**

**Inspection Date:** 4/21/98  
**Violation Item Number:** V001  
**Waste Code:**  
**Type of Violation:** GENERAL VIOLATION  
**Number of Occurrences:** 01  
**Violation Definition:** HAZARDOUS WASTE MANIFESTS/RECEIPTS ARE NOT MAINTAINED ON SITE TO  
**DOCUMENT PROPER DISPOSAL OF HAZARDOUS WASTE**    CCR 66262.40, 66272.1

**VIOLATIONS AT TIME OF INSPECTION**

**Inspection Date:** 4/21/98  
**Violation Item Number:** V002  
**Waste Code:**  
**Type of Violation:** GENERAL VIOLATION  
**Number of Occurrences:** 01  
**Violation Definition:** HAZARDOUS WASTE CONTAINERS ARE MISSING LABELS, ACCUMULATION  
**DATE AND/OR ARE IMPROPERLY LABELED**    CCR 66262.34

**VIOLATIONS AT TIME OF INSPECTION**

**Inspection Date:** 9/1/99  
**Violation Item Number:** V001  
**Waste Code:**  
**Type of Violation:** GENERAL VIOLATION  
**Number of Occurrences:** 01  
**Violation Definition:** GENERATOR OF HAZARDOUS WASTE HAS NOT COMPLETED THE HAZARDOUS  
**WASTE MANIFEST WITH ALL INFORMATION REQUIRED**    CCR 66262.23(A)

**VIOLATIONS AT TIME OF INSPECTION**

**Inspection Date:** 9/1/99  
**Violation Item Number:** V002  
**Waste Code:**  
**Type of Violation:** GENERAL VIOLATION  
**Number of Occurrences:** 01  
**Violation Definition:** PERSONNEL TRAINING RECORDS ARE INADEQUATE TO DOCUMENT  
**COMPLIANCE WITH REQUIREMENTS FOR CURRENT AND FORMER EMPLOYEES**    CCR 66265.16

**DISCLOSURE OF HAZARDOUS MATERIALS STORED AT ESTABLISHMENT**

**Chemical Name:** ISOPROPYL ALCOHOL  
**CAS#:** 67-63-4  
**Annual Quantity:** 220.00  
**Quantity Stored at One Time:** 60.00  
**Measurement Unit:** GAL

- Continued on next page -

*Environmental FirstSearch  
Site Detail Report*

**TARGET SITE:** CANNON ROAD  
CARLSBAD CA 92009

**JOB:** 4062-02  
25.5 MI - BLUE ALIGNMENT

PERMITS SITE

**SEARCH ID:** 247                      **DIST/DIR:** 0.02 SW                      **MAP ID:** 47

**NAME:** CORNERSTONE SENSORS INC  
**ADDRESS:** 1304 N MELROSE DR  
VISTA CA 92083  
SAN DIEGO

**REV:** 02/06/03  
**ID1:** HE17H33571  
**ID2:** CAL000082629  
**STATUS:**  
**PHONE:** (760)732-0111

**Carcinogen Indicator:**  
**Storage Method:** METAL DRUMS,55 GALLONS  
**Material Data Safety Sheet:**  
**First Hazard Category:** FIRE HAZARD  
**Second Hazard Category:** IMMED HEALTH HAZRD

# *Environmental FirstSearch*

## *Site Detail Report*

**TARGET SITE:** CANNON ROAD  
CARLSBAD CA 92009

**JOB:** 4062-02  
25.5 MI - BLUE ALIGNMENT

### PERMITS SITE

**SEARCH ID:** 248    **DIST/DIR:** 0.01 SW    **MAP ID:** 164

**NAME:** CREATIVE PRINTING    **REV:** 02/06/03  
**ADDRESS:** 1132 MELROSE DR    **ID1:** HE17H35528  
VISTA CA 92083    **ID2:** CAL000090994  
SAN DIEGO    **STATUS:**  
**CONTACT:** MICHAEL R. ALTAR    **PHONE:** (760)758-1140

#### INDUSTRY / FACILITY INFORMATION NAMES

**Business Description & SIC Code:**    *Commercial Print Shops*  
**Gas Station:**  
**Fire Department District:**    *Vista FD*

#### PERMIT INFORMATION

**Permit Number:**    *HE17H35528*  
**Inactive / Active Facility Indicator:**  
**Annual Expiration Date:**    *Nov 30*  
**Status:**  
**Map Code / Business Plan on File:**  
**Business Plan Acceptance Date:**    *03/06/2000*

#### GENERAL INSPECTION & VIOLATION INFORMATION

**Inspection Date:**    *07/09/2001 0:00:00*  
**Reinspection Date:**    *Sep 2002*  
**Inspector Name:**    *WALSH*  
**Notice of Violation Issued:**  
**Delinquent Flag:**  
**Last Update:**    *7/29/01*  
**Last Delinquent Letter:**    *01/20/1999 0:00:00*

#### PROPERTY OWNER INFORMATION

**Property Owner Name:**  
**Property Owner Address:**

#### WASTE STREAMS GENERATED BY BUSINESS

**Waste Name & Code:**    *HYDROCARBON SOLVENTS (213)*  
**Inspection Date:**    *7/9/01*  
**Waste Quantity Present at Inspection:**    *16*  
**Annual Quantity:**    *110*  
**Measurement Unit:**    *GAL*  
**Treatment Method:**    *RECYCLE*  
**Storage Method:**    *PROCESSING EQUIPMENT*  
**Carcinogen Indicator:**  
**Hauler:**    *SAFETY KLEEN*  
**Waste Description:**    *PARTS WASHER*

#### WASTE STREAMS GENERATED BY BUSINESS

**Waste Name & Code:**    *PHOTOCHEM/PHOTOPROC WASTE (541)*  
**Inspection Date:**    *7/9/01*  
**Waste Quantity Present at Inspection:**    *2*  
**Annual Quantity:**    *5*  
**Measurement Unit:**    *GAL*  
**Treatment Method:**    *RECYCLE*  
**Storage Method:**    *PROCESSING EQUIPMENT*  
**Carcinogen Indicator:**  
**Hauler:**    *POWERS AND HUNT CO.*  
**Waste Description:**    *FIXER WASTE*

- Continued on next page -



***Environmental FirstSearch  
Site Detail Report***

**TARGET SITE:** CANNON ROAD  
CARLSBAD CA 92009

**JOB:** 4062-02  
25.5 MI - BLUE ALIGNMENT

PERMITS SITE

**SEARCH ID:** 248                      **DIST/DIR:** 0.01 SW                      **MAP ID:** 164

**NAME:** CREATIVE PRINTING  
**ADDRESS:** 1132 MELROSE DR  
VISTA CA 92083  
SAN DIEGO  
**CONTACT:** MICHAEL R. ALTAR

**REV:** 02/06/03  
**ID1:** HE17H35528  
**ID2:** CAL000090994  
**STATUS:**  
**PHONE:** (760)758-1140

**VIOLATIONS AT TIME OF INSPECTION**

**Inspection Date:** 7/9/01  
**Violation Item Number:** V001  
**Waste Code:**  
**Type of Violation:** GENERAL VIOLATION  
**Number of Occurrences:** 01  
**Violation Definition:** PERSONNEL TRAINING RECORDS ARE INADEQUATE TO DOCUMENT  
COMPLIANCE WITH REQUIREMENTS FOR CURRENT AND FORMER EMPLOYEES      CCR 66265.16

***Environmental FirstSearch  
Site Detail Report***

**TARGET SITE:** CANNON ROAD  
CARLSBAD CA 92009

**JOB:** 4062-02  
25.5 MI - BLUE ALIGNMENT

PERMITS SITE

<b>SEARCH ID:</b> 249	<b>DIST/DIR:</b> 0.07 SW	<b>MAP ID:</b> 165
-----------------------	--------------------------	--------------------

<b>NAME:</b> DIMENSIONAL TECHNOLOGIES	<b>REV:</b> 08/06/01
<b>ADDRESS:</b> 1316 N MELROSE DR	<b>ID1:</b> HE17H31622
VISTA CA 92083	<b>ID2:</b>
SAN DIEGO	<b>STATUS:</b>
<b>CONTACT:</b> HUMBERTO SIMENTAL	<b>PHONE:</b> (619)945-7180

DETAILS NOT AVAILABLE



**Environmental FirstSearch**  
**Site Detail Report**

**TARGET SITE:** CANNON ROAD  
CARLSBAD CA 92009

**JOB:** 4062-02  
25.5 MI - BLUE ALIGNMENT

**PERMITS SITE**

**SEARCH ID:** 250                      **DIST/DIR:** 0.02 NE                      **MAP ID:** 166

<b>NAME:</b> ECONO PLASTICS INC	<b>REV:</b> 02/06/03
<b>ADDRESS:</b> 1210 N MELROSE DR	<b>ID1:</b> HE17H34736
VISTA CA 92083	<b>ID2:</b>
SAN DIEGO	<b>STATUS:</b>
<b>CONTACT:</b> PATRICK T. UTLEY	<b>PHONE:</b> (619)940-8161

**INDUSTRY / FACILITY INFORMATION NAMES**

**Business Description & SIC Code:** Resin Manufacturer/User  
**Gas Station:**  
**Fire Department District:** Vista FD

**PERMIT INFORMATION**

**Permit Number:** HE17H34736  
**Inactive / Active Facility Indicator:**  
**Annual Expiration Date:** Oct 31  
**Status:**  
**Map Code / Business Plan on File:**  
**Business Plan Acceptance Date:** 12/07/2000

**GENERAL INSPECTION & VIOLATION INFORMATION**

**Inspection Date:** 12/07/2000 0:00:00  
**Reinspection Date:** Feb 2002  
**Inspector Name:** WALSH  
**Notice of Violation Issued:**  
**Delinquent Flag:**  
**Last Update:** 8/5/01  
**Last Delinquent Letter:** 12/08/1995 0:00:00

**PROPERTY OWNER INFORMATION**

**Property Owner Name:**  
**Property Owner Address:** ,

**WASTE STREAMS GENERATED BY BUSINESS**

**Waste Name & Code:** WASTE OIL & MIXED OIL (221)  
**Inspection Date:** 12/7/00  
**Waste Quantity Present at Inspection:** 5  
**Annual Quantity:** 50  
**Measurement Unit:** GAL  
**Treatment Method:** RECYCLE  
**Storage Method:** PLASTIC DRUMS 0-5 GALLONS  
**Carcinogen Indicator:**  
**Hauler:** UNREGISTERED HAZ WST HAUL  
**Waste Description:** USED OIL

**WASTE STREAMS GENERATED BY BUSINESS**

**Waste Name & Code:** HYDROCARBON SOLVENTS (213)  
**Inspection Date:** 12/7/00  
**Waste Quantity Present at Inspection:** 10  
**Annual Quantity:** 10  
**Measurement Unit:** GAL  
**Treatment Method:** RECYCLE  
**Storage Method:** PROCESSING EQUIPMENT  
**Carcinogen Indicator:**  
**Hauler:** UNKNOWN HAZ WST HAULER  
**Waste Description:** PARTS WASHER

- Continued on next page -

**Environmental FirstSearch  
Site Detail Report**

**TARGET SITE:** CANNON ROAD  
CARLSBAD CA 92009

**JOB:** 4062-02  
25.5 MI - BLUE ALIGNMENT

PERMITS SITE

**SEARCH ID:** 250                              **DIST/DIR:** 0.02 NE                              **MAP ID:** 166

<b>NAME:</b> ECONO PLASTICS INC	<b>REV:</b> 02/06/03
<b>ADDRESS:</b> 1210 N MELROSE DR	<b>ID1:</b> HE17H34736
VISTA CA 92083	<b>ID2:</b>
SAN DIEGO	<b>STATUS:</b>
<b>CONTACT:</b> PATRICK T. UTLEY	<b>PHONE:</b> (619)940-8161

**DISCLOSURE OF HAZARDOUS MATERIALS STORED AT ESTABLISHMENT**

<b>Chemical Name:</b>	POLYCARBONATE RESIN
<b>CAS#:</b>	103598-77-2
<b>Annual Quantity:</b>	13000.00
<b>Quantity Stored at One Time:</b>	1000.00
<b>Measurement Unit:</b>	LBS
<b>Carcinogen Indicator:</b>	
<b>Storage Method:</b>	FIBER/PLSTIC BOXES,CRTNS,CASES
<b>Material Data Safety Sheet:</b>	
<b>First Hazard Category:</b>	IMMED HEALTH HAZRD
<b>Second Hazard Category:</b>	

**DISCLOSURE OF HAZARDOUS MATERIALS STORED AT ESTABLISHMENT**

<b>Chemical Name:</b>	PROPYLENE
<b>CAS#:</b>	9010-79-1
<b>Annual Quantity:</b>	20000.00
<b>Quantity Stored at One Time:</b>	2200.00
<b>Measurement Unit:</b>	LBS
<b>Carcinogen Indicator:</b>	
<b>Storage Method:</b>	FIBER/PLSTIC BOXES,CRTNS,CASES
<b>Material Data Safety Sheet:</b>	
<b>First Hazard Category:</b>	IMMED HEALTH HAZRD
<b>Second Hazard Category:</b>	

**DISCLOSURE OF HAZARDOUS MATERIALS STORED AT ESTABLISHMENT**

<b>Chemical Name:</b>	ACRYLONITRILE/BUTADIENE/STYRENE: ABS
<b>CAS#:</b>	9003-56-9
<b>Annual Quantity:</b>	5000.00
<b>Quantity Stored at One Time:</b>	1100.00
<b>Measurement Unit:</b>	LBS
<b>Carcinogen Indicator:</b>	
<b>Storage Method:</b>	FIBER/PLSTIC BOXES,CRTNS,CASES
<b>Material Data Safety Sheet:</b>	
<b>First Hazard Category:</b>	
<b>Second Hazard Category:</b>	



## *Environmental FirstSearch Site Detail Report*

**TARGET SITE:** CANNON ROAD  
CARLSBAD CA 92009

**JOB:** 4062-02  
25.5 MI - BLUE ALIGNMENT

### PERMITS SITE

**SEARCH ID:** 251

**DIST/DIR:** 0.02 NE

**MAP ID:** 166

**NAME:** EURO PACIFIC  
**ADDRESS:** 1210 N MELROSE DR  
VISTA CA 92083  
SAN DIEGO  
**CONTACT:** KENNY SIDES

**REV:** 02/06/03  
**ID1:** HE17H32532  
**ID2:** CAL000078154  
**STATUS:**  
**PHONE:** (760)631-3600

**WASTE STREAMS GENERATED BY BUSINESS**

**Waste Name & Code:** INORGANIC SOLID WASTE (OTHER) (181)  
**Inspection Date:** 7/5/01  
**Waste Quantity Present at Inspection:** 25  
**Annual Quantity:** 50  
**Measurement Unit:** LBS  
**Treatment Method:** UNKNOWN  
**Storage Method:** METAL DRUMS 0-5 GALLONS  
**Carcinogen Indicator:**  
**Hauler:** UNKNOWN HAZ WST HAULER  
**Waste Description:** PAINT BOOTH FILTER

**VIOLATIONS AT TIME OF INSPECTION**

**Inspection Date:** 12/20/96  
**Violation Item Number:** V001  
**Waste Code:**  
**Type of Violation:** GENERAL VIOLATION  
**Number of Occurances:** 01  
**Violation Definition:** HAZARDOUS WASTE CONTAINERS ARE MISSING LABELS, ACCUMULATION  
DATE AND/OR ARE IMPROPERLY LABELED CCR 66262.34

**VIOLATIONS AT TIME OF INSPECTION**

**Inspection Date:** 5/26/99  
**Violation Item Number:** V001  
**Waste Code:**  
**Type of Violation:** GENERAL VIOLATION  
**Number of Occurances:** 02  
**Violation Definition:** PERSONNEL TRAINING IS NOT ADEQUATE TO ENSURE COMPLIANCE WITH  
HAZARDOUS WASTES/MATERIALS REGULATIONS CCR 66265.16

**VIOLATIONS AT TIME OF INSPECTION**

**Inspection Date:** 7/5/01  
**Violation Item Number:** V001  
**Waste Code:**  
**Type of Violation:** GENERAL VIOLATION  
**Number of Occurances:** 01  
**Violation Definition:** HAZARDOUS WASTE MANIFESTS/RECEIPTS ARE NOT MAINTAINED ON SITE TO  
DOCUMENT PROPER DISPOSAL OF HAZARDOUS WASTE CCR 66262.40, 66272.1

**VIOLATIONS AT TIME OF INSPECTION**

**Inspection Date:** 7/5/01  
**Violation Item Number:** V002  
**Waste Code:**  
**Type of Violation:** GENERAL VIOLATION  
**Number of Occurances:** 01  
**Violation Definition:** GENERATOR OF HAZARDOUS WASTE HAS NOT SENT THE APPROPRIATE COPY  
OF THE MANIFEST TO THE CAL-EPA. CCR 66262.23(A)(4)

**VIOLATIONS AT TIME OF INSPECTION**

**Inspection Date:** 7/5/01  
**Violation Item Number:** V003

- Continued on next page -



***Environmental FirstSearch  
Site Detail Report***

**TARGET SITE:** CANNON ROAD  
CARLSBAD CA 92009

**JOB:** 4062-02  
25.5 MI - BLUE ALIGNMENT

PERMITS SITE

**SEARCH ID:** 251                      **DIST/DIR:** 0.02 NE                      **MAP ID:** 166

<b>NAME:</b> EURO PACIFIC	<b>REV:</b> 02/06/03
<b>ADDRESS:</b> 1210 N MELROSE DR	<b>ID1:</b> HE17H32532
VISTA CA 92083	<b>ID2:</b> CAL000078154
SAN DIEGO	<b>STATUS:</b>
<b>CONTACT:</b> KENNY SIDES	<b>PHONE:</b> (760)631-3600

**First Hazard Category:** SUDDN RLSE OF PRES  
**Second Hazard Category:**

**DISCLOSURE OF HAZARDOUS MATERIALS STORED AT ESTABLISHMENT**

<b>Chemical Name:</b>	OXYGEN & ACETYLENE GAS; CUTTING TORCH
<b>CAS#:</b>	74-86-2
<b>Annual Quantity:</b>	1500.00
<b>Quantity Stored at One Time:</b>	500.00
<b>Measurement Unit:</b>	CFT
<b>Carcinogen Indicator:</b>	
<b>Storage Method:</b>	CYLINDERS
<b>Material Data Safety Sheet:</b>	
<b>First Hazard Category:</b>	FIRE HAZARD
<b>Second Hazard Category:</b>	

**Environmental FirstSearch**  
**Site Detail Report**

**TARGET SITE:** CANNON ROAD  
CARLSBAD CA 92009

**JOB:** 4062-02  
25.5 MI - BLUE ALIGNMENT

PERMITS SITE

**SEARCH ID:** 252                                      **DIST/DIR:** 0.07 SW                                      **MAP ID:** 167

<b>NAME:</b> FALLBROOK SOAP AND CHEMICAL	<b>REV:</b> 08/06/01
<b>ADDRESS:</b> 1330 N MELROSE DR	<b>ID1:</b> HE17H34496
VISTA CA 92083	<b>ID2:</b>
SAN DIEGO	<b>STATUS:</b>
<b>CONTACT:</b> STEVE M SELF	<b>PHONE:</b> (619)631-3690

DETAILS NOT AVAILABLE

PERMITS SITE

**SEARCH ID:** 253                                      **DIST/DIR:** 0.04 SW                                      **MAP ID:** 168

<b>NAME:</b> GEORGE WOOLLET INC	<b>REV:</b> 02/06/03
<b>ADDRESS:</b> 1211 N MELROSE DR	<b>ID1:</b> HE17H01908
VISTA CA 92083	<b>ID2:</b>
SAN DIEGO	<b>STATUS:</b>
<b>CONTACT:</b> GEORGE WOOLLET	<b>PHONE:</b> (760)726-2100

DETAILS NOT AVAILABLE

# Environmental FirstSearch

## Site Detail Report

**TARGET SITE:** CANNON ROAD  
CARLSBAD CA 92009

**JOB:** 4062-02  
25.5 MI - BLUE ALIGNMENT

### PERMITS SITE

**SEARCH ID:** 254                                  **DIST/DIR:** 0.02 NE                                  **MAP ID:** 169

<b>NAME:</b> GM EXCLUSIVE	<b>REV:</b> 02/06/03
<b>ADDRESS:</b> 1215 N MELROSE DR	<b>ID1:</b> HE17H02771
VISTA CA 92083	<b>ID2:</b>
SAN DIEGO	<b>STATUS:</b>
<b>CONTACT:</b> ART MONTANO	<b>PHONE:</b> (760)941-5002

#### INDUSTRY / FACILITY INFORMATION NAMES

**Business Description & SIC Code:** *Genl Auto/Cycle/Truck Rep*

**Gas Station:**

**Fire Department District:** *Vista FD*

#### PERMIT INFORMATION

**Permit Number:** *H02771*

**Inactive / Active Facility Indicator:**

**Annual Expiration Date:** *May 31*

**Status:**

**Map Code / Business Plan on File:**

**Business Plan Acceptance Date:** *03/03/2002*

#### GENERAL INSPECTION & VIOLATION INFORMATION

**Inspection Date:** *01/07/2002 0:00:00*

**Reinspection Date:** *Mar 2003*

**Inspector Name:** *WALSH*

**Notice of Violation Issued:**

**Delinquent Flag:**

**Last Update:** *3/22/02*

**Last Delinquent Letter:**

#### PROPERTY OWNER INFORMATION

**Property Owner Name:**

**Property Owner Address:** ,

#### WASTE STREAMS GENERATED BY BUSINESS

**Waste Name & Code:** *HYDROCARBON SOLVENTS (213)*

**Inspection Date:** *1/7/02*

**Waste Quantity Present at Inspection:** *8*

**Annual Quantity:** *32*

**Measurement Unit:** *GAL*

**Treatment Method:** *RECYCLE*

**Storage Method:** *PROCESSING EQUIPMENT*

**Carcinogen Indicator:**

**Hauler:** *SAFETY KLEEN*

**Waste Description:** *PARTS CLEANER*

#### WASTE STREAMS GENERATED BY BUSINESS

**Waste Name & Code:** *USED OIL FILTERS (888)*

**Inspection Date:** *1/7/02*

**Waste Quantity Present at Inspection:** *100*

**Annual Quantity:** *200*

**Measurement Unit:** *LBS*

**Treatment Method:** *FILTERS/METAL RECLAI*

**Storage Method:** *METAL DRUMS,55 GALLONS*

**Carcinogen Indicator:**

**Hauler:** *ASBURY ENVIR. SERVICES*

**Waste Description:** *UNREGIS WST HLR VORTEX*

*- Continued on next page -*



## Environmental FirstSearch Site Detail Report

**TARGET SITE:** CANNON ROAD  
CARLSBAD CA 92009

**JOB:** 4062-02  
25.5 MI - BLUE ALIGNMENT

### PERMITS SITE

---

**SEARCH ID:** 254                                **DIST/DIR:** 0.02 NE                                **MAP ID:** 169

---

<b>NAME:</b> GM EXCLUSIVE	<b>REV:</b> 02/06/03
<b>ADDRESS:</b> 1215 N MELROSE DR	<b>ID1:</b> HE17H02771
VISTA CA 92083	<b>ID2:</b>
SAN DIEGO	<b>STATUS:</b>
<b>CONTACT:</b> ART MONTANO	<b>PHONE:</b> (760)941-5002

---

**WASTE STREAMS GENERATED BY BUSINESS**

<b>Waste Name &amp; Code:</b>	<i>WASTE OIL &amp; MIXED OIL (221)</i>
<b>Inspection Date:</b>	1/7/02
<b>Waste Quantity Present at Inspection:</b>	55
<b>Annual Quantity:</b>	110
<b>Measurement Unit:</b>	<i>GAL</i>
<b>Treatment Method:</b>	<i>RECYCLE</i>
<b>Storage Method:</b>	<i>METAL DRUMS,55 GALLONS</i>
<b>Carcinogen Indicator:</b>	
<b>Hauler:</b>	<i>ASBURY ENVIR. SERVICES</i>
<b>Waste Description:</b>	<i>USED OIL</i>

**WASTE STREAMS GENERATED BY BUSINESS**

<b>Waste Name &amp; Code:</b>	<i>ORGANIC LIQUIDS W/METALS (342)</i>
<b>Inspection Date:</b>	1/7/02
<b>Waste Quantity Present at Inspection:</b>	55
<b>Annual Quantity:</b>	55
<b>Measurement Unit:</b>	<i>GAL</i>
<b>Treatment Method:</b>	<i>RECYCLE</i>
<b>Storage Method:</b>	<i>METAL DRUMS,55 GALLONS</i>
<b>Carcinogen Indicator:</b>	
<b>Hauler:</b>	<i>ASBURY ENVIR. SERVICES</i>
<b>Waste Description:</b>	<i>ANTIFREEZE</i>

**Environmental FirstSearch  
Site Detail Report**

**TARGET SITE:** CANNON ROAD  
CARLSBAD CA 92009

**JOB:** 4062-02  
25.5 MI - BLUE ALIGNMENT

**PERMITS SITE**

<b>SEARCH ID:</b> 255	<b>DIST/DIR:</b> 0.02 NE	<b>MAP ID:</b> 166
-----------------------	--------------------------	--------------------

<b>NAME:</b> INTRASTATE TOWING & AUTO REPAI <b>ADDRESS:</b> 1210 N MELROSE DR VISTA CA 92083 SAN DIEGO <b>CONTACT:</b> JEFF DIAS	<b>REV:</b> 02/06/03 <b>ID1:</b> HE17H39465 <b>ID2:</b> CAL000231848 <b>STATUS:</b> <b>PHONE:</b> (760)732-5830
--	---

**INDUSTRY / FACILITY INFORMATION NAMES**

**Business Description & SIC Code:** *Genl Auto/Cycle/Truck Rep*  
**Gas Station:**  
**Fire Department District:** *Vista FD*

**PERMIT INFORMATION**

**Permit Number:** *HE17H39465*  
**Inactive / Active Facility Indicator:**  
**Annual Expiration Date:** *Apr 30*  
**Status:**  
**Map Code / Business Plan on File:**  
**Business Plan Acceptance Date:**

**GENERAL INSPECTION & VIOLATION INFORMATION**

**Inspection Date:** *01/31/2001 0:00:00*  
**Reinspection Date:** *Mar 2002*  
**Inspector Name:** *WALSH*  
**Notice of Violation Issued:**  
**Delinquent Flag:**  
**Last Update:** *5/20/01*  
**Last Delinquent Letter:**

**PROPERTY OWNER INFORMATION**

**Property Owner Name:**  
**Property Owner Address:** ,

**WASTE STREAMS GENERATED BY BUSINESS**

**Waste Name & Code:** *HYDROCARBON SOLVENTS (213)*  
**Inspection Date:** *1/31/01*  
**Waste Quantity Present at Inspection:** 8  
**Annual Quantity:** 32  
**Measurement Unit:** GAL  
**Treatment Method:** RECYCLE  
**Storage Method:** PROCESSING EQUIPMENT  
**Carcinogen Indicator:**  
**Hauler:** SAFETY KLEEN  
**Waste Description:** PARTS WASHER

**WASTE STREAMS GENERATED BY BUSINESS**

**Waste Name & Code:** *ORGANIC LIQUIDS W/METALS (342)*  
**Inspection Date:** *1/31/01*  
**Waste Quantity Present at Inspection:** 55  
**Annual Quantity:** 55  
**Measurement Unit:** GAL  
**Treatment Method:** RECYCLE  
**Storage Method:** METAL DRUMS,55 GALLONS  
**Carcinogen Indicator:**  
**Hauler:** ASBURY ENVIR. SERVICES  
**Waste Description:** USED ANTIFREEZE

- Continued on next page -

# Environmental FirstSearch

## Site Detail Report

**TARGET SITE:** CANNON ROAD  
CARLSBAD CA 92009

**JOB:** 4062-02  
25.5 MI - BLUE ALIGNMENT

### PERMITS SITE

**SEARCH ID:** 255 **DIST/DIR:** 0.02 NE **MAP ID:** 166

**NAME:** INTRASTATE TOWING & AUTO REPAIR  
**ADDRESS:** 1210 N MELROSE DR  
VISTA CA 92083  
SAN DIEGO  
**CONTACT:** JEFF DIAS

**REV:** 02/06/03  
**ID1:** HE17H39465  
**ID2:** CAL000231848  
**STATUS:**  
**PHONE:** (760)732-5830

**WASTE STREAMS GENERATED BY BUSINESS**

**Waste Name & Code:** WASTE OIL & MIXED OIL (221)  
**Inspection Date:** 1/31/01  
**Waste Quantity Present at Inspection:** 160  
**Annual Quantity:** 160  
**Measurement Unit:** GAL  
**Treatment Method:** RECYCLE  
**Storage Method:** ABVGR TNK, STEEL 10-1000 G  
**Carcinogen Indicator:**  
**Hauler:** ASBURY ENVIR. SERVICES  
**Waste Description:** USED OIL

**WASTE STREAMS GENERATED BY BUSINESS**

**Waste Name & Code:** USED OIL FILTERS (888)  
**Inspection Date:** 1/31/01  
**Waste Quantity Present at Inspection:** 200  
**Annual Quantity:** 200  
**Measurement Unit:** LBS  
**Treatment Method:** FILTERS/METAL RECLAI  
**Storage Method:** METAL DRUMS, 55 GALLONS  
**Carcinogen Indicator:**  
**Hauler:** ASBURY ENVIR. SERVICES  
**Waste Description:** USED OIL FILTER

**VIOLATIONS AT TIME OF INSPECTION**

**Inspection Date:** 1/31/01  
**Violation Item Number:** V001  
**Waste Code:**  
**Type of Violation:** GENERAL VIOLATION  
**Number of Occurrences:** 01  
**Violation Definition:** GENERATOR OF HAZARDOUS WASTE HAS NOT OBTAINED AN EPA  
IDENTIFICATION NUMBER CCR 66262.12

**VIOLATIONS AT TIME OF INSPECTION**

**Inspection Date:** 1/31/01  
**Violation Item Number:** V002  
**Waste Code:**  
**Type of Violation:** GENERAL VIOLATION  
**Number of Occurrences:** 01  
**Violation Definition:** PERSONNEL TRAINING IS NOT ADEQUATE TO ENSURE COMPLIANCE WITH  
HAZARDOUS WASTES/MATERIALS REGULATIONS CCR 66265.16

**VIOLATIONS AT TIME OF INSPECTION**

**Inspection Date:** 1/31/01  
**Violation Item Number:** V003  
**Waste Code:**  
**Type of Violation:** GENERAL VIOLATION  
**Number of Occurrences:** 01  
**Violation Definition:** OWNER/OPERATOR HAS NOT PREPARED A CONTINGENCY PLAN, OR  
MAINTAINED A COPY ON SITE, OR SUBMITTED A COPY TO THE HMMMD. CCR 66265.51, .53

- Continued on next page -

**Environmental FirstSearch  
Site Detail Report**

**TARGET SITE:** CANNON ROAD  
CARLSBAD CA 92009

**JOB:** 4062-02  
25.5 MI - BLUE ALIGNMENT

**PERMITS SITE**

---

<b>SEARCH ID:</b> 255	<b>DIST/DIR:</b> 0.02 NE	<b>MAP ID:</b> 166
-----------------------	--------------------------	--------------------

---

<b>NAME:</b> INTRASTATE TOWING & AUTO REPAI	<b>REV:</b> 02/06/03
<b>ADDRESS:</b> 1210 N MELROSE DR	<b>ID1:</b> HE17H39465
VISTA CA 92083	<b>ID2:</b> CAL000231848
SAN DIEGO	<b>STATUS:</b>
<b>CONTACT:</b> JEFF DIAS	<b>PHONE:</b> (760)732-5830

---

**DISCLOSURE OF HAZARDOUS MATERIALS STORED AT ESTABLISHMENT**

<b>Chemical Name:</b>	<i>LUBRICATING OIL:</i>
<b>CAS#:</b>	<i>8002-05-9</i>
<b>Annual Quantity:</b>	<i>150.00</i>
<b>Quantity Stored at One Time:</b>	<i>75.00</i>
<b>Measurement Unit:</b>	<i>GAL</i>
<b>Carcinogen Indicator:</b>	
<b>Storage Method:</b>	<i>ABVGR TNK, STEEL 10-1000 G</i>
<b>Material Data Safety Sheet:</b>	
<b>First Hazard Category:</b>	<i>FIRE HAZARD</i>
<b>Second Hazard Category:</b>	

**Environmental FirstSearch  
Site Detail Report**

**TARGET SITE:** CANNON ROAD  
CARLSBAD CA 92009

**JOB:** 4062-02  
25.5 MI - BLUE ALIGNMENT

**PERMITS SITE**

**SEARCH ID:** 256                      **DIST/DIR:** 0.01 SW                      **MAP ID:** 160

<b>NAME:</b> J L BENTWOOD AUTOMOTIVE	<b>REV:</b> 02/06/03
<b>ADDRESS:</b> 1146 N MELROSE DR	<b>ID1:</b> HE17H32375
VISTA CA 92083	<b>ID2:</b> CAL000206718
SAN DIEGO	<b>STATUS:</b>
<b>CONTACT:</b> JOEL L BENTWOOD	<b>PHONE:</b> (760)630-0505

**INDUSTRY / FACILITY INFORMATION NAMES**

**Business Description & SIC Code:** Genl Auto/Cycle/Truck Rep  
**Gas Station:**  
**Fire Department District:** Vista FD

**PERMIT INFORMATION**

**Permit Number:** HE17H32375  
**Inactive / Active Facility Indicator:**  
**Annual Expiration Date:** May 31  
**Status:**  
**Map Code / Business Plan on File:**  
**Business Plan Acceptance Date:** 09/08/1995

**GENERAL INSPECTION & VIOLATION INFORMATION**

**Inspection Date:** 04/03/2001 0:00:00  
**Reinspection Date:** Jun 2002  
**Inspector Name:** WALSH  
**Notice of Violation Issued:**  
**Delinquent Flag:** D  
**Last Update:** 5/20/01  
**Last Delinquent Letter:** 07/11/1999 0:00:00

**PROPERTY OWNER INFORMATION**

**Property Owner Name:**  
**Property Owner Address:** ,

**WASTE STREAMS GENERATED BY BUSINESS**

**Waste Name & Code:** WASTE OIL & MIXED OIL (221)  
**Inspection Date:** 4/3/01  
**Waste Quantity Present at Inspection:** 110  
**Annual Quantity:** 110  
**Measurement Unit:** GAL  
**Treatment Method:** RECYCLE  
**Storage Method:** METAL DRUMS,55 GALLONS  
**Carcinogen Indicator:**  
**Hauler:** ASBURY ENVIR. SERVICES  
**Waste Description:** WASTE OIL

**WASTE STREAMS GENERATED BY BUSINESS**

**Waste Name & Code:** HALOGENATED SOLVENTS (211)  
**Inspection Date:** 4/3/01  
**Waste Quantity Present at Inspection:** 5  
**Annual Quantity:** 5  
**Measurement Unit:** GAL  
**Treatment Method:** RECYCLE  
**Storage Method:** METAL DRUMS 0-5 GALLONS  
**Carcinogen Indicator:**  
**Hauler:** SELF:SMALL QTY EXEMPTION  
**Waste Description:** CARB DIP-METHYLENE CHLOR

- Continued on next page -





# Environmental FirstSearch

## Site Detail Report

**TARGET SITE:** CANNON ROAD  
CARLSBAD CA 92009

**JOB:** 4062-02  
25.5 MI - BLUE ALIGNMENT

### PERMITS SITE

**SEARCH ID:** 257                                      **DIST/DIR:** 0.03 SW                                      **MAP ID:** 170

<p><b>NAME:</b> MERIDIAN LAB INC <b>ADDRESS:</b> 1330 N MELROSE DR VISTA CA 92083 SAN DIEGO <b>CONTACT:</b></p>	<p><b>REV:</b> 02/06/03 <b>ID1:</b> HE17H26069 <b>ID2:</b> CAL000072009 <b>STATUS:</b> <b>PHONE:</b> (760)940-1444</p>
---	--

**INDUSTRY / FACILITY INFORMATION NAMES**

**Business Description & SIC Code:** *Machine Shops*  
**Gas Station:**  
**Fire Department District:** *Vista FD*

**PERMIT INFORMATION**

**Permit Number:** *HE17H26069*  
**Inactive / Active Facility Indicator:**  
**Annual Expiration Date:** *Apr 30*  
**Status:**  
**Map Code / Business Plan on File:**  
**Business Plan Acceptance Date:** *06/15/1998*

**GENERAL INSPECTION & VIOLATION INFORMATION**

**Inspection Date:** *02/21/2001 0:00:00*  
**Reinspection Date:** *Apr 2002*  
**Inspector Name:** *WALSH*  
**Notice of Violation Issued:**  
**Delinquent Flag:**  
**Last Update:** *5/20/01*  
**Last Delinquent Letter:** *06/04/1996 0:00:00*

**PROPERTY OWNER INFORMATION**

**Property Owner Name:**  
**Property Owner Address:** ,

**WASTE STREAMS GENERATED BY BUSINESS**

**Waste Name & Code:** *OXYGENATED SOLVENTS (212)*  
**Inspection Date:** *2/21/01*  
**Waste Quantity Present at Inspection:** *5*  
**Annual Quantity:** *1*  
**Measurement Unit:** *GAL*  
**Treatment Method:** *RECYCLE*  
**Storage Method:** *METAL DRUMS 0-5 GALLONS*  
**Carcinogen Indicator:**  
**Hauler:** *NO HAULER*  
**Waste Description:** *MEK FOR CLEANING SOLVENT*

**WASTE STREAMS GENERATED BY BUSINESS**

**Waste Name & Code:** *WASTE OIL & MIXED OIL (221)*  
**Inspection Date:** *2/21/01*  
**Waste Quantity Present at Inspection:** *30*  
**Annual Quantity:** *30*  
**Measurement Unit:** *GAL*  
**Treatment Method:** *RECYCLE*  
**Storage Method:** *PLASTIC DRUMS 0-5 GALLONS*  
**Carcinogen Indicator:**  
**Hauler:** *ASBURY ENVIR. SERVICES*  
**Waste Description:** *OIL FRM MACH/CONTAM WATER*

- Continued on next page -



## *Environmental FirstSearch Site Detail Report*

**TARGET SITE:** CANNON ROAD  
CARLSBAD CA 92009

**JOB:** 4062-02  
25.5 MI - BLUE ALIGNMENT

### PERMITS SITE

<b>SEARCH ID:</b> 257	<b>DIST/DIR:</b> 0.03 SW	<b>MAP ID:</b> 170
-----------------------	--------------------------	--------------------

<b>NAME:</b> MERIDIAN LAB INC	<b>REV:</b> 02/06/03
<b>ADDRESS:</b> 1330 N MELROSE DR	<b>ID1:</b> HE17H26069
VISTA CA 92083	<b>ID2:</b> CAL000072009
SAN DIEGO	<b>STATUS:</b>
<b>CONTACT:</b>	<b>PHONE:</b> (760)940-1444

**VIOLATIONS AT TIME OF INSPECTION**

<b>Inspection Date:</b>	2/21/01
<b>Violation Item Number:</b>	V001
<b>Waste Code:</b>	
<b>Type of Violation:</b>	GENERAL VIOLATION
<b>Number of Occurrences:</b>	01
<b>Violation Definition:</b>	GENERATOR OF HAZARDOUS WASTE HAS NOT SENT THE APPROPRIATE COPY OF THE MANIFEST TO THE CAL-EPA.
	CCR 66262.23(A)(4)

**VIOLATIONS AT TIME OF INSPECTION**

<b>Inspection Date:</b>	2/21/01
<b>Violation Item Number:</b>	V002
<b>Waste Code:</b>	
<b>Type of Violation:</b>	GENERAL VIOLATION
<b>Number of Occurrences:</b>	01
<b>Violation Definition:</b>	GENERATOR HAS NOT MAINTAINED THE REQUIRED SIGNED COPY OF THE HAZARDOUS WASTE MANIFEST FROM THE TSD FACILITY ON SITE FOR REVIEW
	CCR 66262.40

**VIOLATIONS AT TIME OF INSPECTION**

<b>Inspection Date:</b>	2/21/01
<b>Violation Item Number:</b>	V003
<b>Waste Code:</b>	
<b>Type of Violation:</b>	GENERAL VIOLATION
<b>Number of Occurrences:</b>	01
<b>Violation Definition:</b>	PERSONNEL TRAINING IS NOT ADEQUATE TO ENSURE COMPLIANCE WITH HAZARDOUS WASTES/MATERIALS REGULATIONS
	CCR 66265.16

**VIOLATIONS AT TIME OF INSPECTION**

<b>Inspection Date:</b>	3/18/92
<b>Violation Item Number:</b>	V001
<b>Waste Code:</b>	
<b>Type of Violation:</b>	GENERAL VIOLATION
<b>Number of Occurrences:</b>	02
<b>Violation Definition:</b>	GENERATOR OF HAZARDOUS WASTE HAS NOT OBTAINED AN EPA IDENTIFICATION NUMBER
	CCR 66262.12

**VIOLATIONS AT TIME OF INSPECTION**

<b>Inspection Date:</b>	3/18/92
<b>Violation Item Number:</b>	V002
<b>Waste Code:</b>	
<b>Type of Violation:</b>	GENERAL VIOLATION
<b>Number of Occurrences:</b>	01
<b>Violation Definition:</b>	HAZARDOUS WASTE CONTAINERS ARE MISSING LABELS, ACCUMULATION DATE AND/OR ARE IMPROPERLY LABELED
	CCR 66262.34

**VIOLATIONS AT TIME OF INSPECTION**

<b>Inspection Date:</b>	3/18/92
<b>Violation Item Number:</b>	V003
<b>Waste Code:</b>	
<b>Type of Violation:</b>	GENERAL VIOLATION
<b>Number of Occurrences:</b>	02

- Continued on next page -

# Environmental FirstSearch Site Detail Report

**TARGET SITE:** CANNON ROAD  
CARLSBAD CA 92009

**JOB:** 4062-02  
25.5 MI - BLUE ALIGNMENT

## PERMITS SITE

**SEARCH ID:** 257                      **DIST/DIR:** 0.03 SW                      **MAP ID:** 170

<b>NAME:</b> MERIDIAN LAB INC <b>ADDRESS:</b> 1330 N MELROSE DR VISTA CA 92083 SAN DIEGO	<b>REV:</b> 02/06/03 <b>ID1:</b> HE17H26069 <b>ID2:</b> CAL000072009 <b>STATUS:</b> <b>PHONE:</b> (760)940-1444
---	---

**Violation Definition:** *BUSINESS PLAN HAS NOT BEEN COMPLETED/UPDATED AND/OR MAINTAINED ON SITE*  
*HSC 25503.5, 25504, 25505*

### VIOLATIONS AT TIME OF INSPECTION

**Inspection Date:** 5/14/98  
**Violation Item Number:** V001  
**Waste Code:**  
**Type of Violation:** GENERAL VIOLATION  
**Number of Occurrences:** 01  
**Violation Definition:** HAZARDOUS WASTE CONTAINERS ARE MISSING LABELS, ACCUMULATION DATE AND/OR ARE IMPROPERLY LABELED  
*CCR 66262.34*

### VIOLATIONS AT TIME OF INSPECTION

**Inspection Date:** 5/14/98  
**Violation Item Number:** V002  
**Waste Code:**  
**Type of Violation:** GENERAL VIOLATION  
**Number of Occurrences:** 01  
**Violation Definition:** HAZARDOUS WASTE CONTAINERS ARE NOT KEPT CLOSED WHILE IN STORAGE  
*CCR 66265.173*

### VIOLATIONS AT TIME OF INSPECTION

**Inspection Date:** 5/14/98  
**Violation Item Number:** V003  
**Waste Code:**  
**Type of Violation:** GENERAL VIOLATION  
**Number of Occurrences:** 02  
**Violation Definition:** HAZARDOUS WASTE STORAGE AREA IS NOT BEING INSPECTED WEEKLY FOR DETERIORATED OR LEAKING CONTAINERS  
*CCR 66265.174*

### VIOLATIONS AT TIME OF INSPECTION

**Inspection Date:** 5/14/98  
**Violation Item Number:** V004  
**Waste Code:**  
**Type of Violation:** GENERAL VIOLATION  
**Number of Occurrences:** 01  
**Violation Definition:** BUSINESS PLAN DOES NOT INCLUDE AN ADEQUATE EMPLOYEE TRAINING PROGRAM WITH EMERGENCY NOTIFICATION, MITIGATION & EVACUATION PROCEDURES. HSC 25504(C)

### VIOLATIONS AT TIME OF INSPECTION

**Inspection Date:** 5/4/93  
**Violation Item Number:** V001  
**Waste Code:**  
**Type of Violation:** GENERAL VIOLATION  
**Number of Occurrences:** 01  
**Violation Definition:** PERSONNEL TRAINING RECORDS ARE INADEQUATE TO DOCUMENT COMPLIANCE WITH REQUIREMENTS FOR CURRENT AND FORMER EMPLOYEES  
*CCR 66265.16*

### VIOLATIONS AT TIME OF INSPECTION

**Inspection Date:** 9/13/99  
**Violation Item Number:** V001

***Environmental FirstSearch  
Site Detail Report***

**TARGET SITE:** CANNON ROAD  
CARLSBAD CA 92009

**JOB:** 4062-02  
25.5 MI - BLUE ALIGNMENT

PERMITS SITE

**SEARCH ID:** 258                                  **DIST/DIR:** 0.01 SW                                  **MAP ID:** 171

**NAME:** NORMAN LEVINE                                  **REV:** 02/06/03  
**ADDRESS:** 1120 N MELROSE DR                                  **ID1:** HE17H25235  
VISTA CA 92083                                  **ID2:**  
SAN DIEGO                                  **STATUS:**  
**CONTACT:** NORMAN LEVINE                                  **PHONE:** (619)223-1641

**ENVIRONMENTAL ASSESSMENT LISTINGS & RELEASE INFORMATION**

**Release Occurance Number:** 001  
**Historical Name:** NORMAN LEVINE  
**Date Release Began:**  
**Lead Agency:** DEH  
**Case Type:** ENV. Assessment  
**Case Status:** OPEN  
**Case Status Date:** 1/12/89

PERMITS SITE

**SEARCH ID:** 259                                  **DIST/DIR:** 0.04 SW                                  **MAP ID:** 172

**NAME:** NORTH COUNTY NISSAN SPECIALIST                                  **REV:** 02/06/03  
**ADDRESS:** 1215 N MELROSE DR                                  **ID1:** HE17H01912  
VISTA CA 92083                                  **ID2:** CAL000225184  
SAN DIEGO                                  **STATUS:**  
**CONTACT:** GLEN FEDERMMACK                                  **PHONE:** (760)945-0266

DETAILS NOT AVAILABLE

**Environmental FirstSearch  
Site Detail Report**

**TARGET SITE:** CANNON ROAD  
CARLSBAD CA 92009

**JOB:** 4062-02  
25.5 MI - BLUE ALIGNMENT

**PERMITS SITE**

**SEARCH ID:** 260                      **DIST/DIR:** 0.03 SW                      **MAP ID:** 161

<b>NAME:</b> NOVAK AUTO REPAIR	<b>REV:</b> 02/06/03
<b>ADDRESS:</b> 1334 N MELROSE DR	<b>ID1:</b> HE17H34858
VISTA CA 92083	<b>ID2:</b> CAL000116759
SAN DIEGO	<b>STATUS:</b>
<b>CONTACT:</b> MIROSLAV NOVAK	<b>PHONE:</b> (760)945-4243

**INDUSTRY / FACILITY INFORMATION NAMES**

**Business Description & SIC Code:** *Genl Auto/Cycle/Truck Rep*  
**Gas Station:**  
**Fire Department District:** *Vista FD*

**PERMIT INFORMATION**

**Permit Number:** *HE17H34858*  
**Inactive / Active Facility Indicator:**  
**Annual Expiration Date:** *Sep 30*  
**Status:**  
**Map Code / Business Plan on File:**  
**Business Plan Acceptance Date:** *11/03/1997*

**GENERAL INSPECTION & VIOLATION INFORMATION**

**Inspection Date:** *08/02/2000 0:00:00*  
**Reinspection Date:** *Oct 2001*  
**Inspector Name:** *WALSH*  
**Notice of Violation Issued:**  
**Delinquent Flag:**  
**Last Update:** *7/1/01*  
**Last Delinquent Letter:**

**PROPERTY OWNER INFORMATION**

**Property Owner Name:**  
**Property Owner Address:**

**WASTE STREAMS GENERATED BY BUSINESS**

**Waste Name & Code:** *WASTE OIL & MIXED OIL (221)*  
**Inspection Date:** *8/2/00*  
**Waste Quantity Present at Inspection:** *55*  
**Annual Quantity:** *110*  
**Measurement Unit:** *GAL*  
**Treatment Method:** *RECYCLE*  
**Storage Method:** *METAL DRUMS,55 GALLONS*  
**Carcinogen Indicator:**  
**Hauler:** *ASBURY ENVIR. SERVICES*  
**Waste Description:** *USED OIL*

**WASTE STREAMS GENERATED BY BUSINESS**

**Waste Name & Code:** *HYDROCARBON SOLVENTS (213)*  
**Inspection Date:** *8/2/00*  
**Waste Quantity Present at Inspection:** *5*  
**Annual Quantity:** *20*  
**Measurement Unit:** *GAL*  
**Treatment Method:** *RECYCLE*  
**Storage Method:** *PROCESSING EQUIPMENT*  
**Carcinogen Indicator:**  
**Hauler:** *SAFETY-KLEEN*  
**Waste Description:** *5 GAL, PARTS WASHER*

- Continued on next page -



## Environmental FirstSearch Site Detail Report

**TARGET SITE:** CANNON ROAD  
CARLSBAD CA 92009

**JOB:** 4062-02  
25.5 MI - BLUE ALIGNMENT

### PERMITS SITE

<b>SEARCH ID:</b> 261	<b>DIST/DIR:</b> 0.02 SW	<b>MAP ID:</b> 173
-----------------------	--------------------------	--------------------

<b>NAME:</b> OPTION CARE	<b>REV:</b> 02/06/03
<b>ADDRESS:</b> 1122 N MELROSE DR VISTA CA 92083 SAN DIEGO	<b>ID1:</b> HE17H32165
<b>CONTACT:</b> OPTION CARE	<b>ID2:</b>
	<b>STATUS:</b>
	<b>PHONE:</b> (760)630-5350

**INDUSTRY / FACILITY INFORMATION NAMES**

**Business Description & SIC Code:** Medical/Health-Related  
**Gas Station:**  
**Fire Department District:** Vista FD

**PERMIT INFORMATION**

**Permit Number:** HE17H32165  
**Inactive / Active Facility Indicator:**  
**Annual Expiration Date:** Dec 31  
**Status:**  
**Map Code / Business Plan on File:**  
**Business Plan Acceptance Date:**

**GENERAL INSPECTION & VIOLATION INFORMATION**

**Inspection Date:** 06/27/2000 0:00:00  
**Reinspection Date:** Jun 2001  
**Inspector Name:** WALSH  
**Notice of Violation Issued:**  
**Delinquent Flag:**  
**Last Update:** 5/20/01  
**Last Delinquent Letter:**

**PROPERTY OWNER INFORMATION**

**Property Owner Name:**  
**Property Owner Address:**

**WASTE STREAMS GENERATED BY BUSINESS**

**Waste Name & Code:** INFECTIOUS WST,CHEMOTHERAPY (904)  
**Inspection Date:** 6/27/00  
**Waste Quantity Present at Inspection:** 10  
**Annual Quantity:** 30  
**Measurement Unit:** LBS  
**Treatment Method:** INCINERATION  
**Storage Method:** PLASTIC DRUMS 0-5 GALLONS  
**Carcinogen Indicator:**  
**Hauler:** BFI MEDICAL WASTE SYSTEMS  
**Waste Description:** TRACE CONTAM. CHEMO WST

**WASTE STREAMS GENERATED BY BUSINESS**

**Waste Name & Code:** INFECTIOUS WASTE, SHARPS (902)  
**Inspection Date:** 6/27/00  
**Waste Quantity Present at Inspection:** 350  
**Annual Quantity:** 3600  
**Measurement Unit:** LBS  
**Treatment Method:** AUTOCLAVE  
**Storage Method:** PLASTIC DRUMS 0-5 GALLONS  
**Carcinogen Indicator:**  
**Hauler:** BFI MEDICAL WASTE SYSTEMS  
**Waste Description:** SHARPS

- Continued on next page -

**Environmental FirstSearch  
Site Detail Report**

**TARGET SITE:** CANNON ROAD  
CARLSBAD CA 92009

**JOB:** 4062-02  
25.5 MI - BLUE ALIGNMENT

**PERMITS SITE**

**SEARCH ID:** 261                      **DIST/DIR:** 0.02 SW                      **MAP ID:** 173

<b>NAME:</b> OPTION CARE	<b>REV:</b> 02/06/03
<b>ADDRESS:</b> 1122 N MELROSE DR	<b>ID1:</b> HE17H32165
VISTA CA 92083	<b>ID2:</b>
SAN DIEGO	<b>STATUS:</b>
<b>CONTACT:</b> OPTION CARE	<b>PHONE:</b> (760)630-5350

**VIOLATIONS AT TIME OF INSPECTION**

**Inspection Date:** 5/18/99  
**Violation Item Number:** V001  
**Waste Code:**  
**Type of Violation:** GENERAL VIOLATION  
**Number of Occurrences:** 01  
**Violation Definition:** TRANSPORTATION OF MEDICAL WASTE WITHOUT STATE HAULER REG. OR WITHOUT A LIMITED-QTY HAULING EXEMPTION FROM CO. HMMD 118025

**VIOLATIONS AT TIME OF INSPECTION**

**Inspection Date:** 5/18/99  
**Violation Item Number:** V002  
**Waste Code:**  
**Type of Violation:** GENERAL VIOLATION  
**Number of Occurrences:** 01  
**Violation Definition:** DID NOT RENEW A LIMITED-QUANTITY HAULING EXEMPTION ANNUALLY. 118030

**VIOLATIONS AT TIME OF INSPECTION**

**Inspection Date:** 6/27/00  
**Violation Item Number:** V001  
**Waste Code:**  
**Type of Violation:** GENERAL VIOLATION  
**Number of Occurrences:** 01  
**Violation Definition:** GENERATOR DID NOT RETAIN ON FILE DISOSAL RECEIPTS AND/OR TRACKING DOCUMENTS FOR WST. SHIPPED OFFSITE FOR AT LEAST 3 YEARS. 117975

**VIOLATIONS AT TIME OF INSPECTION**

**Inspection Date:** 6/27/00  
**Violation Item Number:** V002  
**Waste Code:**  
**Type of Violation:** GENERAL VIOLATION  
**Number of Occurrences:** 01  
**Violation Definition:** STORAGE TIME EXCEEDED FOR RED BAG WASTE, E.G. MORE THAN 7 DAYS AT ROOM TEMPERATURE. 118280

**Environmental FirstSearch**  
**Site Detail Report**

**TARGET SITE:** CANNON ROAD  
CARLSBAD CA 92009

**JOB:** 4062-02  
25.5 MI - BLUE ALIGNMENT

PERMITS SITE

---

**SEARCH ID:** 262                              **DIST/DIR:** 0.02 SW                              **MAP ID:** 173

---

<b>NAME:</b> OPTION CARE	<b>REV:</b> 02/06/03
<b>ADDRESS:</b> 1122 N MELROSE DR	<b>ID1:</b> HE17H51838
VISTA CA 92083	<b>ID2:</b>
SAN DIEGO	<b>STATUS:</b>
<b>CONTACT:</b> SHERRY CARTER	<b>PHONE:</b> (619)630-5350

---

**INDUSTRY / FACILITY INFORMATION NAMES**

**Business Description & SIC Code:** *Small Qty Med Waste Gen 1623*  
**Gas Station:**  
**Fire Department District:**

**PERMIT INFORMATION**

**Permit Number:** *HE17H51838*  
**Inactive / Active Facility Indicator:** *Inactive*  
**Annual Expiration Date:** *Jun 30*  
**Status:**  
**Map Code / Business Plan on File:**  
**Business Plan Acceptance Date:**

**GENERAL INSPECTION & VIOLATION INFORMATION**

**Inspection Date:** *09/12/1991 0:00:00*  
**Reinspection Date:** *Sep 1994*  
**Inspector Name:** *ANDERSON*  
**Notice of Violation Issued:**  
**Delinquent Flag:**  
**Last Update:** *8/7/98*  
**Last Delinquent Letter:**

**PROPERTY OWNER INFORMATION**

**Property Owner Name:**  
**Property Owner Address:** ,

**WASTE STREAMS GENERATED BY BUSINESS**

**Waste Name & Code:** *INFECTIOUS WASTE, SHARPS (902)*  
**Inspection Date:** *9/12/91*  
**Waste Quantity Present at Inspection:** *200*  
**Annual Quantity:** *2400*  
**Measurement Unit:** *LBS*  
**Treatment Method:** *UNKNOWN*  
**Storage Method:** *PLASTIC DRUMS,55 GALLONS*  
**Carcinogen Indicator:**  
**Hauler:** *BFI MEDICAL WASTE SYSTEMS*  
**Waste Description:** *SHARPS CONTAINERS*



***Environmental FirstSearch  
Site Detail Report***

**TARGET SITE:** CANNON ROAD  
CARLSBAD CA 92009

**JOB:** 4062-02  
25.5 MI - BLUE ALIGNMENT

PERMITS SITE

---

<b>SEARCH ID:</b> 263	<b>DIST/DIR:</b> 0.07 SW	<b>MAP ID:</b> 174
-----------------------	--------------------------	--------------------

---

<b>NAME:</b> PALOMAR CASEWORK INC	<b>REV:</b> 08/06/01
<b>ADDRESS:</b> 1334 N MELROSE DR	<b>ID1:</b> HE17H26068
VISTA CA 92083	<b>ID2:</b>
SAN DIEGO	<b>STATUS:</b>
<b>CONTACT:</b>	<b>PHONE:</b> (619)941-9860

---

**SAN DIEGO COUNTY HE17 PERMITS LIST INFORMATION**

As reported by the responsible agency, there are currently no details associated with this record.

## Environmental FirstSearch Site Detail Report

**TARGET SITE:** CANNON ROAD  
CARLSBAD CA 92009

**JOB:** 4062-02  
25.5 MI - BLUE ALIGNMENT

### PERMITS SITE

**SEARCH ID:** 264                      **DIST/DIR:** 0.03 SW                      **MAP ID:** 170

<p><b>NAME:</b> PERFORMANCE AUTO BODY <b>ADDRESS:</b> 1330 N MELROSE DR VISTA CA 92083 SAN DIEGO <b>CONTACT:</b> DENNIS REINDL</p>	<p><b>REV:</b> 02/06/03 <b>ID1:</b> HE17H29156 <b>ID2:</b> CAL000175013 <b>STATUS:</b> <b>PHONE:</b> (760)726-6300</p>
--	--

**INDUSTRY / FACILITY INFORMATION NAMES**

**Business Description & SIC Code:** *Genl Auto/Cycle/Truck Rep*  
**Gas Station:**  
**Fire Department District:** *Vista FD*

**PERMIT INFORMATION**

**Permit Number:** *HE17H29156*  
**Inactive / Active Facility Indicator:**  
**Annual Expiration Date:** *Nov 30*  
**Status:**  
**Map Code / Business Plan on File:**  
**Business Plan Acceptance Date:** *02/05/2001*

**GENERAL INSPECTION & VIOLATION INFORMATION**

**Inspection Date:** *01/05/2001 0:00:00*  
**Reinspection Date:** *Mar 2002*  
**Inspector Name:** *WALSH*  
**Notice of Violation Issued:**  
**Delinquent Flag:**  
**Last Update:** *5/20/01*  
**Last Delinquent Letter:** *09/07/1995 0:00:00*

**PROPERTY OWNER INFORMATION**

**Property Owner Name:**  
**Property Owner Address:** ,

**WASTE STREAMS GENERATED BY BUSINESS**

**Waste Name & Code:** *PAINT SLUDGE (461)*  
**Inspection Date:** *1/5/01*  
**Waste Quantity Present at Inspection:** *55*  
**Annual Quantity:** *70*  
**Measurement Unit:** *GAL*  
**Treatment Method:** *RECYCLE*  
**Storage Method:** *METAL DRUMS,55 GALLONS*  
**Carcinogen Indicator:**  
**Hauler:** *PACIFIC COAST LACQUER CO*  
**Waste Description:** *WASTE PAINT & BRSH WASHER*

**WASTE STREAMS GENERATED BY BUSINESS**

**Waste Name & Code:** *ORGANIC SOLIDS (OTHER) (352)*  
**Inspection Date:** *1/5/01*  
**Waste Quantity Present at Inspection:** *50*  
**Annual Quantity:** *150*  
**Measurement Unit:** *LBS*  
**Treatment Method:** *INCINERATION*  
**Storage Method:** *METAL DRUMS,30 GALLONS*  
**Carcinogen Indicator:**  
**Hauler:** *PACIFIC COAST LACQUER CO*  
**Waste Description:** *PAINT BOOTH FILTERS*

- Continued on next page -

## *Environmental FirstSearch Site Detail Report*

**TARGET SITE:** CANNON ROAD  
CARLSBAD CA 92009

**JOB:** 4062-02  
25.5 MI - BLUE ALIGNMENT

### PERMITS SITE

**SEARCH ID:** 264

**DIST/DIR:** 0.03 SW

**MAP ID:** 170

**NAME:** PERFORMANCE AUTO BODY  
**ADDRESS:** 1330 N MELROSE DR  
VISTA CA 92083  
SAN DIEGO  
**CONTACT:** DENNIS REINDL

**REV:** 02/06/03  
**ID1:** HE17H29156  
**ID2:** CAL000175013  
**STATUS:**  
**PHONE:** (760)726-6300

**VIOLATIONS AT TIME OF INSPECTION**

**Inspection Date:** 5/14/98  
**Violation Item Number:** V001  
**Waste Code:**  
**Type of Violation:** GENERAL VIOLATION  
**Number of Occurances:** 01  
**Violation Definition:** GENERATOR OF HAZARDOUS WASTE HAS NOT SENT THE APPROPRIATE COPY OF THE MANIFEST TO THE CAL-EPA.  
CCR 66262.23(A)(4)

**VIOLATIONS AT TIME OF INSPECTION**

**Inspection Date:** 5/14/98  
**Violation Item Number:** V002  
**Waste Code:**  
**Type of Violation:** GENERAL VIOLATION  
**Number of Occurances:** 01  
**Violation Definition:** BUSINESS PLAN DOES NOT INCLUDE AN ADEQUATE EMPLOYEE TRAINING PROGRAM WITH EMERGENCY NOTIFICATION, MITIGATION & EVACUATION PROCEDURES. HSC 25504(C)

**VIOLATIONS AT TIME OF INSPECTION**

**Inspection Date:** 9/1/99  
**Violation Item Number:** V001  
**Waste Code:**  
**Type of Violation:** GENERAL VIOLATION  
**Number of Occurances:** 02  
**Violation Definition:** PERSONNEL TRAINING IS NOT ADEQUATE TO ENSURE COMPLIANCE WITH HAZARDOUS WASTES/MATERIALS REGULATIONS  
CCR 66265.16

**DISCLOSURE OF HAZARDOUS MATERIALS STORED AT ESTABLISHMENT**

**Chemical Name:** ARGON CARBON DIOXIDE MIX GAS  
**CAS#:** 7440-37-1  
**Annual Quantity:** 500.00  
**Quantity Stored at One Time:** 250.00  
**Measurement Unit:** CFT  
**Carcinogen Indicator:**  
**Storage Method:** CYLINDERS  
**Material Data Safety Sheet:**  
**First Hazard Category:** SUDDN RLSE OF PRES  
**Second Hazard Category:**

***Environmental FirstSearch  
Site Detail Report***

**TARGET SITE:** CANNON ROAD  
CARLSBAD CA 92009

**JOB:** 4062-02  
25.5 MI - BLUE ALIGNMENT

PERMITS SITE

**SEARCH ID:** 265                      **DIST/DIR:** 0.06 SW                      **MAP ID:** 175

<b>NAME:</b> QRF MARKETING	<b>REV:</b> 08/06/01
<b>ADDRESS:</b> 1280 MELROSE DR	<b>ID1:</b> HE17H19950
VISTA CA 92083	<b>ID2:</b>
SAN DIEGO	<b>STATUS:</b>
<b>CONTACT:</b> MITCHELL HIROTA	<b>PHONE:</b> (619)630-7900

DETAILS NOT AVAILABLE

# Environmental FirstSearch Site Detail Report

**TARGET SITE:** CANNON ROAD  
CARLSBAD CA 92009

**JOB:** 4062-02  
25.5 MI - BLUE ALIGNMENT

**PERMITS SITE**

<b>SEARCH ID:</b> 266	<b>DIST/DIR:</b> 0.03 SW	<b>MAP ID:</b> 163
-----------------------	--------------------------	--------------------

<b>NAME:</b> RAD POWER TOOLS	<b>REV:</b> 02/06/03
<b>ADDRESS:</b> 1205 N MELROSE DR	<b>ID1:</b> HE17H26133
VISTA CA 92083	<b>ID2:</b>
SAN DIEGO	<b>STATUS:</b>
<b>CONTACT:</b> LEONARD A WRATE	<b>PHONE:</b> (619)758-9097

**INDUSTRY / FACILITY INFORMATION NAMES**

**Business Description & SIC Code:** Machine Shops  
**Gas Station:**  
**Fire Department District:** Vista FD

**PERMIT INFORMATION**

**Permit Number:** HE17H26133  
**Inactive / Active Facility Indicator:** Inactive  
**Annual Expiration Date:** Feb 28  
**Status:**  
**Map Code / Business Plan on File:**  
**Business Plan Acceptance Date:** 12/07/1992

**GENERAL INSPECTION & VIOLATION INFORMATION**

**Inspection Date:** 03/23/1994 0:00:00  
**Reinspection Date:** Mar 1995  
**Inspector Name:** GOHRES  
**Notice of Violation Issued:**  
**Delinquent Flag:**  
**Last Update:** 7/20/98  
**Last Delinquent Letter:** 04/09/1995 0:00:00

**PROPERTY OWNER INFORMATION**

**Property Owner Name:**  
**Property Owner Address:** ,

**WASTE STREAMS GENERATED BY BUSINESS**

**Waste Name & Code:** HYDROCARBON SOLVENTS (213)  
**Inspection Date:** 3/23/94  
**Waste Quantity Present at Inspection:** 5  
**Annual Quantity:** 5  
**Measurement Unit:** GAL  
**Treatment Method:** RECYCLE  
**Storage Method:** INVALID CODE  
**Carcinogen Indicator:**  
**Hauler:** NO HAULER  
**Waste Description:** PARTS CLEANER

## *Environmental FirstSearch Site Detail Report*

**TARGET SITE:** CANNON ROAD  
CARLSBAD CA 92009

**JOB:** 4062-02  
25.5 MI - BLUE ALIGNMENT

### PERMITS SITE

**SEARCH ID:** 267                                      **DIST/DIR:** 0.02 SW                                      **MAP ID:** 158

<b>NAME:</b> ROB S AUTO REPAIR <b>ADDRESS:</b> 1124 N MELROSE DR VISTA CA 92083 SAN DIEGO <b>CONTACT:</b> ROBERT ROSSELLO	<b>REV:</b> 02/06/03 <b>ID1:</b> HE17H34900 <b>ID2:</b> CAL000091664 <b>STATUS:</b> <b>PHONE:</b> (619)945-1980
---	---

**INDUSTRY / FACILITY INFORMATION NAMES**

**Business Description & SIC Code:** *Genl Auto/Cycle/Truck Rep*  
**Gas Station:**  
**Fire Department District:** *Vista FD*

**PERMIT INFORMATION**

**Permit Number:** *HE17H34900*  
**Inactive / Active Facility Indicator:**  
**Annual Expiration Date:** *Jun 30*  
**Status:**  
**Map Code / Business Plan on File:**  
**Business Plan Acceptance Date:** *06/04/1998*

**GENERAL INSPECTION & VIOLATION INFORMATION**

**Inspection Date:** *07/06/2000 0:00:00*  
**Reinspection Date:** *Sep 2001*  
**Inspector Name:** *WALSH*  
**Notice of Violation Issued:**  
**Delinquent Flag:**  
**Last Update:** *5/20/01*  
**Last Delinquent Letter:**

**PROPERTY OWNER INFORMATION**

**Property Owner Name:**  
**Property Owner Address:** ,

**WASTE STREAMS GENERATED BY BUSINESS**

**Waste Name & Code:** *WASTE OIL & MIXED OIL (221)*  
**Inspection Date:** *7/6/00*  
**Waste Quantity Present at Inspection:** *220*  
**Annual Quantity:** *550*  
**Measurement Unit:** *GAL*  
**Treatment Method:** *RECYCLE*  
**Storage Method:** *METAL DRUMS,55 GALLONS*  
**Carcinogen Indicator:**  
**Hauler:** *ASBURY ENVIR. SERVICES*  
**Waste Description:** *USED OIL*

**WASTE STREAMS GENERATED BY BUSINESS**

**Waste Name & Code:** *USED OIL FILTERS (888)*  
**Inspection Date:** *7/6/00*  
**Waste Quantity Present at Inspection:** *250*  
**Annual Quantity:** *250*  
**Measurement Unit:** *LBS*  
**Treatment Method:** *FILTERS/METAL RECLAI*  
**Storage Method:** *METAL DRUMS,55 GALLONS*  
**Carcinogen Indicator:**  
**Hauler:** *ASBURY ENVIR. SERVICES*  
**Waste Description:** *WASTE OIL FILTER*

- Continued on next page -

**Environmental FirstSearch  
Site Detail Report**

**TARGET SITE:** CANNON ROAD  
CARLSBAD CA 92009

**JOB:** 4062-02  
25.5 MI - BLUE ALIGNMENT

PERMITS SITE

**SEARCH ID:** 267                                  **DIST/DIR:** 0.02 SW                                  **MAP ID:** 158

<b>NAME:</b> ROB S AUTO REPAIR	<b>REV:</b> 02/06/03
<b>ADDRESS:</b> 1124 N MELROSE DR VISTA CA 92083	<b>ID1:</b> HE17H34900
SAN DIEGO	<b>ID2:</b> CAL000091664
<b>CONTACT:</b> ROBERT ROSSELLO	<b>STATUS:</b>
	<b>PHONE:</b> (619)945-1980

**WASTE STREAMS GENERATED BY BUSINESS**

<b>Waste Name &amp; Code:</b>	<i>HYDROCARBON SOLVENTS (213)</i>
<b>Inspection Date:</b>	<i>7/6/00</i>
<b>Waste Quantity Present at Inspection:</b>	<i>8</i>
<b>Annual Quantity:</b>	<i>60</i>
<b>Measurement Unit:</b>	<i>GAL</i>
<b>Treatment Method:</b>	<i>RECYCLE</i>
<b>Storage Method:</b>	<i>PROCESSING EQUIPMENT</i>
<b>Carcinogen Indicator:</b>	
<b>Hauler:</b>	<i>SAFETY KLEEN</i>
<b>Waste Description:</b>	<i>PARTS WASHER</i>

**VIOLATIONS AT TIME OF INSPECTION**

<b>Inspection Date:</b>	<i>7/6/00</i>
<b>Violation Item Number:</b>	<i>V001</i>
<b>Waste Code:</b>	
<b>Type of Violation:</b>	<i>GENERAL VIOLATION</i>
<b>Number of Occurances:</b>	<i>01</i>
<b>Violation Definition:</b>	<i>BUSINESS PLAN DOES NOT HAVE A SITE MAP WHICH PROVIDES ADEQUATE INFORMATION FOR EMERGENCY RESPONSE AGENCIES HSC 25509(A)(5)</i>

***Environmental FirstSearch  
Site Detail Report***

**TARGET SITE:** CANNON ROAD  
CARLSBAD CA 92009

**JOB:** 4062-02  
25.5 MI - BLUE ALIGNMENT

PERMITS SITE

**SEARCH ID:** 268

**DIST/DIR:** 0.07 SW

**MAP ID:** 176

**NAME:** TKO PRODUCTS INC  
**ADDRESS:** 1338 N MELROSE DR  
VISTA CA 92083  
SAN DIEGO  
**CONTACT:** KENNETH ROTH

**REV:** 08/06/01  
**ID1:** HE17H23525  
**ID2:**  
**STATUS:**  
**PHONE:** (619)726-6640

DETAILS NOT AVAILABLE



## Environmental FirstSearch Site Detail Report

**TARGET SITE:** CANNON ROAD  
CARLSBAD CA 92009

**JOB:** 4062-02  
25.5 MI - BLUE ALIGNMENT

### PERMITS SITE

<b>SEARCH ID:</b> 269	<b>DIST/DIR:</b> 0.01 SW	<b>MAP ID:</b> 177
-----------------------	--------------------------	--------------------

<b>NAME:</b> TNT & LOU S RADIATOR <b>ADDRESS:</b> 1134 N MELROSE DR VISTA CA 92083 SAN DIEGO <b>CONTACT:</b> TRIS MERTENS	<b>REV:</b> 02/06/03 <b>ID1:</b> HE17H33090 <b>ID2:</b> CAL000152657 <b>STATUS:</b> <b>PHONE:</b> (760)630-5680
---	---

**INDUSTRY / FACILITY INFORMATION NAMES**

**Business Description & SIC Code:** *Genl Auto/Cycle/Truck Rep*  
**Gas Station:**  
**Fire Department District:** *Vista FD*

**PERMIT INFORMATION**

**Permit Number:** *HE17H33090*  
**Inactive / Active Facility Indicator:**  
**Annual Expiration Date:** *Jul 31*  
**Status:**  
**Map Code / Business Plan on File:**  
**Business Plan Acceptance Date:** *05/31/2001*

**GENERAL INSPECTION & VIOLATION INFORMATION**

**Inspection Date:** *05/21/2001 0:00:00*  
**Reinspection Date:** *Jul 2002*  
**Inspector Name:** *WALSH*  
**Notice of Violation Issued:**  
**Delinquent Flag:**  
**Last Update:** *7/15/01*  
**Last Delinquent Letter:** *10/13/1998 0:00:00*

**PROPERTY OWNER INFORMATION**

**Property Owner Name:**  
**Property Owner Address:**

**WASTE STREAMS GENERATED BY BUSINESS**

**Waste Name & Code:** *WASTE OIL & MIXED OIL (221)*  
**Inspection Date:** *5/21/01*  
**Waste Quantity Present at Inspection:** *240*  
**Annual Quantity:** *480*  
**Measurement Unit:** *GAL*  
**Treatment Method:** *RECYCLE*  
**Storage Method:** *ABVGR TNK,STEEL 10-1000 G*  
**Carcinogen Indicator:**  
**Hauler:** *EVERGREEN ENVIRONMENTAL S*  
**Waste Description:** *WASTE OIL (MOTOR, ATF)*

**WASTE STREAMS GENERATED BY BUSINESS**

**Waste Name & Code:** *HYDROCARBON SOLVENTS (213)*  
**Inspection Date:** *5/21/01*  
**Waste Quantity Present at Inspection:** *20*  
**Annual Quantity:** *120*  
**Measurement Unit:** *GAL*  
**Treatment Method:** *RECYCLE*  
**Storage Method:** *PROCESSING EQUIPMENT*  
**Carcinogen Indicator:**  
**Hauler:** *SAFETY-KLEEN*  
**Waste Description:** *(2) PARTS WASHER*

- Continued on next page -



# *Environmental FirstSearch Site Detail Report*

**TARGET SITE:** CANNON ROAD  
CARLSBAD CA 92009

**JOB:** 4062-02  
25.5 MI - BLUE ALIGNMENT

## PERMITS SITE

**SEARCH ID:** 269                              **DIST/DIR:** 0.01 SW                              **MAP ID:** 177

<b>NAME:</b> TNT & LOU S RADIATOR <b>ADDRESS:</b> 1134 N MELROSE DR VISTA CA 92083 SAN DIEGO	<b>REV:</b> 02/06/03 <b>ID1:</b> HE17H33090 <b>ID2:</b> CAL000152657 <b>STATUS:</b> <b>PHONE:</b> (760)630-5680
<b>CONTACT:</b> TRIS MERTENS	

**Violation Definition:** HAZARDOUS WASTE IS STORED IN EXCESS OF ALLOWABLE TIME PERIOD  
WITHOUT A STATE PERMIT OR WRITTEN VARIANCE                              CCR 66262.34

**VIOLATIONS AT TIME OF INSPECTION**

**Inspection Date:** 11/16/99  
**Violation Item Number:** V003  
**Waste Code:**  
**Type of Violation:** GENERAL VIOLATION  
**Number of Occurrences:** 03  
**Violation Definition:** HAZARDOUS WASTE CONTAINERS ARE MISSING LABELS, ACCUMULATION  
DATE AND/OR ARE IMPROPERLY LABELED                              CCR 66262.34

**VIOLATIONS AT TIME OF INSPECTION**

**Inspection Date:** 11/16/99  
**Violation Item Number:** V004  
**Waste Code:**  
**Type of Violation:** GENERAL VIOLATION  
**Number of Occurrences:** 02  
**Violation Definition:** HAZARDOUS WASTE CONTAINERS ARE NOT KEPT CLOSED WHILE IN STORAGE  
CCR 66265.173

**VIOLATIONS AT TIME OF INSPECTION**

**Inspection Date:** 11/16/99  
**Violation Item Number:** V005  
**Waste Code:**  
**Type of Violation:** GENERAL VIOLATION  
**Number of Occurrences:** 01  
**Violation Definition:** HAZARDOUS WASTE STORAGE CONTAINER IS NOT HANDLED OR STORED IN A  
MANNER WHICH WILL PREVENT LEAKS OR RUPTURE                              CCR 66265.173

**VIOLATIONS AT TIME OF INSPECTION**

**Inspection Date:** 11/16/99  
**Violation Item Number:** V006  
**Waste Code:**  
**Type of Violation:** GENERAL VIOLATION  
**Number of Occurrences:** 02  
**Violation Definition:** PERSONNEL TRAINING RECORDS ARE INADEQUATE TO DOCUMENT  
COMPLIANCE WITH REQUIREMENTS FOR CURRENT AND FORMER EMPLOYEES                              CCR 66265.16

**VIOLATIONS AT TIME OF INSPECTION**

**Inspection Date:** 11/16/99  
**Violation Item Number:** V007  
**Waste Code:**  
**Type of Violation:** GENERAL VIOLATION  
**Number of Occurrences:** 01  
**Violation Definition:** BUSINESS PLAN WAS NOT AMENDED WITHIN 30 DAYS FOR A 100% QUANTITY  
IN-CREASE, NEW DISCLOSABLE MATERIALS OR A CHANGE IN BUSINESS INFO. HSC 25505

**VIOLATIONS AT TIME OF INSPECTION**

**Inspection Date:** 11/16/99  
**Violation Item Number:** V008

- Continued on next page -

## Environmental FirstSearch Site Detail Report

**TARGET SITE:** CANNON ROAD  
CARLSBAD CA 92009

**JOB:** 4062-02  
25.5 MI - BLUE ALIGNMENT

### PERMITS SITE

**SEARCH ID:** 269                                      **DIST/DIR:** 0.01 SW                                      **MAP ID:** 177

<p><b>NAME:</b> TNT &amp; LOU S RADIATOR <b>ADDRESS:</b> 1134 N MELROSE DR VISTA CA 92083 SAN DIEGO <b>CONTACT:</b> TRIS MERTENS</p>	<p><b>REV:</b> 02/06/03 <b>ID1:</b> HE17H33090 <b>ID2:</b> CAL000152657 <b>STATUS:</b> <b>PHONE:</b> (760)630-5680</p>
--	--

**Waste Code:**  
**Type of Violation:** GENERAL VIOLATION  
**Number of Occurances:** 01  
**Violation Definition:** PERSONNEL TRAINING RECORDS NOT AVAILABLE TO SHOW THAT PERSONNEL HAVE RECEIVED INITIAL AND ANNUAL REFRESHER TRAINING. CCR 2732(B)

**VIOLATIONS AT TIME OF INSPECTION**

**Inspection Date:** 5/21/01  
**Violation Item Number:** V001  
**Waste Code:**  
**Type of Violation:** GENERAL VIOLATION  
**Number of Occurances:** 03  
**Violation Definition:** HAZARDOUS WASTE CONTAINERS ARE MISSING LABELS, ACCUMULATION DATE AND/OR ARE IMPROPERLY LABELED  
CCR 66262.34

**VIOLATIONS AT TIME OF INSPECTION**

**Inspection Date:** 5/21/01  
**Violation Item Number:** V002  
**Waste Code:**  
**Type of Violation:** GENERAL VIOLATION  
**Number of Occurances:** 03  
**Violation Definition:** HAZARDOUS WASTE CONTAINERS ARE NOT KEPT CLOSED WHILE IN STORAGE  
CCR 66265.173

**VIOLATIONS AT TIME OF INSPECTION**

**Inspection Date:** 5/21/01  
**Violation Item Number:** V003  
**Waste Code:**  
**Type of Violation:** GENERAL VIOLATION  
**Number of Occurances:** 02  
**Violation Definition:** HAZARDOUS WASTE STORAGE CONTAINER IS NOT HANDLED OR STORED IN A MANNER WHICH WILL PREVENT LEAKS OR RUPTURE CCR 66265.173

**VIOLATIONS AT TIME OF INSPECTION**

**Inspection Date:** 5/21/01  
**Violation Item Number:** V004  
**Waste Code:**  
**Type of Violation:** GENERAL VIOLATION  
**Number of Occurances:** 02  
**Violation Definition:** PERSONNEL TRAINING RECORDS ARE INADEQUATE TO DOCUMENT COMPLIANCE WITH REQUIREMENTS FOR CURRENT AND FORMER EMPLOYEES CCR 66265.16

**VIOLATIONS AT TIME OF INSPECTION**

**Inspection Date:** 5/21/01  
**Violation Item Number:** V005  
**Waste Code:**  
**Type of Violation:** GENERAL VIOLATION  
**Number of Occurances:** 02  
**Violation Definition:** USED OIL FILTERS NOT PROPERLY DRAINED, STORED, OR LABELED PRIOR TO TRANSPORT FOR THE PURPOSE OF METAL RECLAMATION. CCR 66266.130

- Continued on next page -

***Environmental FirstSearch  
Site Detail Report***

**TARGET SITE:** CANNON ROAD  
CARLSBAD CA 92009

**JOB:** 4062-02  
25.5 MI - BLUE ALIGNMENT

PERMITS SITE

**SEARCH ID:** 269                      **DIST/DIR:** 0.01 SW                      **MAP ID:** 177

<p><b>NAME:</b> TNT &amp; LOU S RADIATOR <b>ADDRESS:</b> 1134 N MELROSE DR VISTA CA 92083 SAN DIEGO <b>CONTACT:</b> TRIS MERTENS</p>	<p><b>REV:</b> 02/06/03 <b>ID1:</b> HE17H33090 <b>ID2:</b> CAL000152657 <b>STATUS:</b> <b>PHONE:</b> (760)630-5680</p>
--	--

**VIOLATIONS AT TIME OF INSPECTION**

**Inspection Date:** 9/1/98  
**Violation Item Number:** V001  
**Waste Code:**  
**Type of Violation:** GENERAL VIOLATION  
**Number of Occurances:** 03  
**Violation Definition:** HAZARDOUS WASTE CONTAINERS ARE MISSING LABELS, ACCUMULATION  
*DATE AND/OR ARE IMPROPERLY LABELED CCR 66262.34*

**VIOLATIONS AT TIME OF INSPECTION**

**Inspection Date:** 9/1/98  
**Violation Item Number:** V002  
**Waste Code:**  
**Type of Violation:** GENERAL VIOLATION  
**Number of Occurances:** 02  
**Violation Definition:** HAZARDOUS WASTE CONTAINERS ARE NOT KEPT CLOSED WHILE IN STORAGE  
*CCR 66265.173*

**VIOLATIONS AT TIME OF INSPECTION**

**Inspection Date:** 9/1/98  
**Violation Item Number:** V003  
**Waste Code:**  
**Type of Violation:** GENERAL VIOLATION  
**Number of Occurances:** 02  
**Violation Definition:** USED OIL FILTERS NOT PROPERLY DRAINED, STORED, OR LABELED PRIOR TO  
*TRANSPORT FOR THE PURPOSE OF METAL RECLAMATION. CCR 66266.130*

**DISCLOSURE OF HAZARDOUS MATERIALS STORED AT ESTABLISHMENT**

**Chemical Name:** OILS: MOTOR, HYDRAULIC, TRANSMISSION  
**CAS#:** 8002-05-9  
**Annual Quantity:** 400.00  
**Quantity Stored at One Time:** 250.00  
**Measurement Unit:** GAL  
**Carcinogen Indicator:**  
**Storage Method:** ABVGR TNK, STEEL 10-1000 G  
**Material Data Safety Sheet:**  
**First Hazard Category:** FIRE HAZARD  
**Second Hazard Category:** DELAYD HLTH HAZARD

**DISCLOSURE OF HAZARDOUS MATERIALS STORED AT ESTABLISHMENT**

**Chemical Name:** CAUSTIC SOLUTION (TEST TANK)  
**CAS#:** MIXTURE  
**Annual Quantity:** 350.00  
**Quantity Stored at One Time:** 350.00  
**Measurement Unit:** GAL  
**Carcinogen Indicator:**  
**Storage Method:** PROCESSING EQUIPMENT  
**Material Data Safety Sheet:**  
**First Hazard Category:** IMMED HEALTH HAZRD  
**Second Hazard Category:**

## Environmental FirstSearch Site Detail Report

**TARGET SITE:** CANNON ROAD  
CARLSBAD CA 92009

**JOB:** 4062-02  
25.5 MI - BLUE ALIGNMENT

### PERMITS SITE

**SEARCH ID:** 270                                      **DIST/DIR:** 0.03 SW                                      **MAP ID:** 170

<b>NAME:</b> TOM KENNEDY AUTO REPAIR	<b>REV:</b> 02/06/03
<b>ADDRESS:</b> 1330 N MELROSE DR	<b>ID1:</b> HE17H25237
VISTA CA 92083	<b>ID2:</b> CAL000058226
SAN DIEGO	<b>STATUS:</b>
<b>CONTACT:</b> TOM A KENNEDY	<b>PHONE:</b> (619)945-8283

**INDUSTRY / FACILITY INFORMATION NAMES**

**Business Description & SIC Code:** *Genl Auto/Cycle/Truck Rep*  
**Gas Station:**  
**Fire Department District:** *Vista FD*

**PERMIT INFORMATION**

**Permit Number:** *HE17H25237*  
**Inactive / Active Facility Indicator:**  
**Annual Expiration Date:** *Feb 28*  
**Status:**  
**Map Code / Business Plan on File:**  
**Business Plan Acceptance Date:** *06/06/2000*

**GENERAL INSPECTION & VIOLATION INFORMATION**

**Inspection Date:** *06/06/2000 0:00:00*  
**Reinspection Date:** *Aug 2001*  
**Inspector Name:** *WALSH*  
**Notice of Violation Issued:**  
**Delinquent Flag:**  
**Last Update:** *5/20/01*  
**Last Delinquent Letter:**

**PROPERTY OWNER INFORMATION**

**Property Owner Name:**  
**Property Owner Address:** ,

**WASTE STREAMS GENERATED BY BUSINESS**

**Waste Name & Code:** *WASTE OIL & MIXED OIL (221)*  
**Inspection Date:** *6/6/00*  
**Waste Quantity Present at Inspection:** *110*  
**Annual Quantity:** *185*  
**Measurement Unit:** *GAL*  
**Treatment Method:** *RECYCLE*  
**Storage Method:** *METAL DRUMS,55 GALLONS*  
**Carcinogen Indicator:**  
**Hauler:** *ASBURY ENVIR. SERVICES*  
**Waste Description:** *WASTE OIL*

**WASTE STREAMS GENERATED BY BUSINESS**

**Waste Name & Code:** *HYDROCARBON SOLVENTS (213)*  
**Inspection Date:** *6/6/00*  
**Waste Quantity Present at Inspection:** *15*  
**Annual Quantity:** *15*  
**Measurement Unit:** *GAL*  
**Treatment Method:** *RECYCLE*  
**Storage Method:** *PROCESSING EQUIPMENT*  
**Carcinogen Indicator:**  
**Hauler:** *NO HAULER*  
**Waste Description:** *PARTS BATH CLEANER*

- Continued on next page -

***Environmental FirstSearch  
Site Detail Report***

**TARGET SITE:** CANNON ROAD  
CARLSBAD CA 92009

**JOB:** 4062-02  
25.5 MI - BLUE ALIGNMENT

PERMITS SITE

**SEARCH ID:** 270                                      **DIST/DIR:** 0.03 SW                                      **MAP ID:** 170

<b>NAME:</b> TOM KENNEDY AUTO REPAIR <b>ADDRESS:</b> 1330 N MELROSE DR VISTA CA 92083 SAN DIEGO <b>CONTACT:</b> TOM A KENNEDY	<b>REV:</b> 02/06/03 <b>ID1:</b> HE17H25237 <b>ID2:</b> CAL000058226 <b>STATUS:</b> <b>PHONE:</b> (619)945-8283
---	---

**WASTE STREAMS GENERATED BY BUSINESS**

**Waste Name & Code:** USED OIL FILTERS (888)  
**Inspection Date:** 6/6/00  
**Waste Quantity Present at Inspection:** 60  
**Annual Quantity:** 80  
**Measurement Unit:** LBS  
**Treatment Method:** FILTERS/METAL RECLAI  
**Storage Method:** METAL DRUMS,55 GALLONS  
**Carcinogen Indicator:**  
**Hauler:** ASBURY ENVIR. SERVICES  
**Waste Description:** USED OIL FILTERS

**VIOLATIONS AT TIME OF INSPECTION**

**Inspection Date:** 3/12/99  
**Violation Item Number:** V001  
**Waste Code:**  
**Type of Violation:** GENERAL VIOLATION  
**Number of Occurances:** 02  
**Violation Definition:** HAZARDOUS WASTE CONTAINERS ARE MISSING LABELS, ACCUMULATION  
 DATE AND/OR ARE IMPROPERLY LABELED CCR 66262.34

**VIOLATIONS AT TIME OF INSPECTION**

**Inspection Date:** 6/6/00  
**Violation Item Number:** V001  
**Waste Code:**  
**Type of Violation:** GENERAL VIOLATION  
**Number of Occurances:** 01  
**Violation Definition:** DISPOSAL OR CAUSING THE DISPOSAL OF HAZARDOUS WASTE TO AN  
 UNAUTHORIZED POINT(GROUND, STORM DRAIN, SEWER SYSTEM, TRASH OR AIR) HSC 25189.5

**VIOLATIONS AT TIME OF INSPECTION**

**Inspection Date:** 6/6/00  
**Violation Item Number:** V002  
**Waste Code:**  
**Type of Violation:** GENERAL VIOLATION  
**Number of Occurances:** 01  
**Violation Definition:** USED OIL FILTERS NOT PROPERLY DRAINED, STORED, OR LABELED PRIOR TO  
 TRANSPORT FOR THE PURPOSE OF METAL RECLAMATION. CCR 66266.130

**DISCLOSURE OF HAZARDOUS MATERIALS STORED AT ESTABLISHMENT**

**Chemical Name:** ARGON COMPRESSED GAS:  
**CAS#:** 7440-37-1  
**Annual Quantity:** 336.00  
**Quantity Stored at One Time:** 336.00  
**Measurement Unit:** CFT  
**Carcinogen Indicator:**  
**Storage Method:** CYLINDERS  
**Material Data Safety Sheet:**  
**First Hazard Category:** SUDDN RLSE OF PRES  
**Second Hazard Category:**

# Environmental FirstSearch

## Site Detail Report

**TARGET SITE:** CANNON ROAD  
CARLSBAD CA 92009

**JOB:** 4062-02  
25.5 MI - BLUE ALIGNMENT

### PERMITS SITE

**SEARCH ID:** 271                                      **DIST/DIR:** 0.03 SW                                      **MAP ID:** 162

<b>NAME:</b> VISTA MASTER CARBURETORS	<b>REV:</b> 02/06/03
<b>ADDRESS:</b> 1338 N MELROSE DR	<b>ID1:</b> HE17H35096
VISTA CA 92083	<b>ID2:</b>
SAN DIEGO	<b>STATUS:</b>
<b>CONTACT:</b>	<b>PHONE:</b> (760)631-4757

**INDUSTRY / FACILITY INFORMATION NAMES**

**Business Description & SIC Code:** *Genl Auto/Cycle/Truck Rep*  
**Gas Station:**  
**Fire Department District:** *Vista FD*

**PERMIT INFORMATION**

**Permit Number:** *HE17H35096*  
**Inactive / Active Facility Indicator:** *Inactive*  
**Annual Expiration Date:** *Aug 31*  
**Status:**  
**Map Code / Business Plan on File:**  
**Business Plan Acceptance Date:** *06/01/1998*

**GENERAL INSPECTION & VIOLATION INFORMATION**

**Inspection Date:** *09/02/1998 0:00:00*  
**Reinspection Date:** *Nov 1999*  
**Inspector Name:** *NICHOLS*  
**Notice of Violation Issued:**  
**Delinquent Flag:**  
**Last Update:** *1/3/00*  
**Last Delinquent Letter:** *11/16/1998 0:00:00*

**PROPERTY OWNER INFORMATION**

**Property Owner Name:**  
**Property Owner Address:** ,

**WASTE STREAMS GENERATED BY BUSINESS**

**Waste Name & Code:** *HYDROCARBON SOLVENTS (213)*  
**Inspection Date:** *9/2/98*  
**Waste Quantity Present at Inspection:** *30*  
**Annual Quantity:** *15*  
**Measurement Unit:** *GAL*  
**Treatment Method:** *RECYCLE*  
**Storage Method:** *PROCESSING EQUIPMENT*  
**Carcinogen Indicator:**  
**Hauler:** *INDUSTRIAL SOLVENT & CHEM*  
**Waste Description:** *PARTS WASHER*

**WASTE STREAMS GENERATED BY BUSINESS**

**Waste Name & Code:** *HALOGENATED SOLVENTS (211)*  
**Inspection Date:** *9/2/98*  
**Waste Quantity Present at Inspection:** *5*  
**Annual Quantity:** *5*  
**Measurement Unit:** *GAL*  
**Treatment Method:** *RECYCLE*  
**Storage Method:** *METAL DRUMS 0-5 GALLONS*  
**Carcinogen Indicator:**  
**Hauler:** *SAFETY-KLEEN*  
**Waste Description:** *CARB DIP*

- Continued on next page -















**Environmental FirstSearch  
Site Detail Report**

**TARGET SITE:** CANNON ROAD  
CARLSBAD CA 92009

**JOB:** 4062-02  
25.5 MI - BLUE ALIGNMENT

OTHER SITE

**SEARCH ID:** 275                                 **DIST/DIR:** 0.05 SW                                 **MAP ID:** 181

<b>NAME:</b> BECKMAN INSTRUMENTS	<b>REV:</b> 03/02/04
<b>ADDRESS:</b> 2470 FARADAY ROAD	<b>ID1:</b> CAL37280049
CARLSBAD CA 92008	<b>ID2:</b>
SAN DIEGO	<b>STATUS:</b> PROPERTY/SITE REFERRED TO ANOT
<b>CONTACT:</b>	<b>PHONE:</b>

<b>Yards of Solids Removed:</b>	0
<b>Yards of Solids Treated:</b>	0
<b>Gallons of Liquid Removed:</b>	0
<b>Gallons of Liquid Treated:</b>	0

**DTSC COMMENTS REGARDING THIS SITE (blank below = not reported by agency)**

**Comments Date:**  
: FACILITY IDENTIFIED EPA FIT PRELIMINARY ASSESSMENT EPA COMPLETED PRELIMINARY ASSESSMENT AND RECOMMEND NO FURTHER ACTION; RECOMMEND SITE SCREENING FOR STATE. CALSITES VALIDATION PROGRAM CONFIRMS NFA FOR DTSC.

## Environmental FirstSearch Site Detail Report

**TARGET SITE:** CANNON ROAD  
CARLSBAD CA 92009

**JOB:** 4062-02  
25.5 MI - BLUE ALIGNMENT

### REGISTERED UNDERGROUND STORAGE TANKS

**SEARCH ID:** 276                      **DIST/DIR:** 0.07 SW                      **MAP ID:** 76

<b>NAME:</b>	CARLTAS DEVELOPMENT CO	<b>REV:</b>	02/06/03
<b>ADDRESS:</b>	1050-106 AUTO CENTER CT CARLSBAD CA 92008 SAN DIEGO	<b>ID1:</b>	HE17H22744
<b>CONTACT:</b>	CARLTAS DEVELOPMENT CO	<b>ID2:</b>	
		<b>STATUS:</b>	
		<b>PHONE:</b>	(619)431-5600

**TANK ID s**

**Permit Number:** H22744  
**Tank Number:** T001  
**Tank ID Number:** NT1408

**TANK CHARACTERISTICS INFORMATION**

**Capacity:** 550.00  
**Manufacturer Code:** 0801  
**Year Installed:** 1990  
**Contents:** WASTE OIL  
**Tank Content Chemical Name:**  
**Tank Content CAS Number:**

**Tank System Type:** DOUBLE WALL  
**Primary Tank Material:** FIBERGLASS  
**Tank Interior Lining or Coating:** INVALID CODE  
**Tank Exterior Corrosion Protection:** NO EXTERIOR CORR PROT INFO  
**Overfill Device:** SECONDARY CNTNMNT  
**Spill Buckets:** 1  
**Is Groundwater Greater Than 20 Feet (Y/N):** NO

**TANK TESTING & MONITORING INFORMATION**

**Below Grade Equipment:** 15  
**Is System 1998 Standards Certified (Y/N):**  
**Tank Monitor Device:** EMCO WHEATON LEAK SENSOR II  
**Automatic Tank Gauges:** NO ATGS INFO AVAILABLE  
**Tank Test Status:** TIGHT  
**Tank Test Date:** 06/22/90

**PIPING INFORMATION**

**Piping Corrosion Protection:** NO PIPE PROTECTION INFO  
**Pressure Pipe Loss Leak Detector Type:** NO PPLLD BRAND INFO  
**Pipe System Type:** GRAVITY  
**Pipe Construction:** NO PIPE CONSTRUCTION INFO  
**Pipe Primary Material:** NO PRIMARY PIPE MATERIAL INFO  
**Pipe Monitor Device:** EMCO WHEATON LEAK SENSOR II

**PIPING INFORMATION**

**Pipe Test Date:** 01/01/01

**REGULATORY INFORMATION**

**Tank Exempt Indicator:** NO  
**Hazard Category 1:**  
**Regulatory Status Code Description:** EXEMPT > OR = 1100 GALLONS



## Environmental FirstSearch Site Detail Report

**TARGET SITE:** CANNON ROAD  
CARLSBAD CA 92009

**JOB:** 4062-02  
25.5 MI - BLUE ALIGNMENT

### REGISTERED UNDERGROUND STORAGE TANKS

**SEARCH ID:** 277      **DIST/DIR:** 0.05 SW      **MAP ID:** 182

<p><b>NAME:</b> GRANT GENERAL CONTRACTORS <b>ADDRESS:</b> 5051 AVENIDA ENCINAS CARLSBAD CA 92008 SAN DIEGO <b>CONTACT:</b> GRANT GENERAL CONTRACTORS INC</p>	<p><b>REV:</b> 02/06/03 <b>ID1:</b> HE17H20065 <b>ID2:</b> <b>STATUS:</b> <b>PHONE:</b> (619)438-7500</p>
--	---

**TANK ID s**

**Permit Number:** H20065  
**Tank Number:** T001  
**Tank ID Number:** ONE

**TANK CHARACTERISTICS INFORMATION**

**Capacity:** 4000.00  
**Manufacturer Code:**  
**Year Installed:** 1982  
**Contents:** REGULAR UNLEADED  
**Tank Content Chemical Name:**  
**Tank Content CAS Number:** 12031

**Tank System Type:** SINGLE WALL W/O SECNDRY CNTMNT  
**Primary Tank Material:** CARBON STEEL W/COMPOSITE  
**Tank Interior Lining or Coating:** NO SECONDARY TANK MTRL INFO  
**Tank Exterior Corrosion Protection:** NONE  
**Overfill Device:** NO OVERFILL INFORMATION  
**Spill Buckets:**  
**Is Groundwater Greater Than 20 Feet (Y/N):** NO

**TANK TESTING & MONITORING INFORMATION**

**Below Grade Equipment:** .267  
**Is System 1998 Standards Certified (Y/N):**  
**Tank Monitor Device:** NO TANK MONIT DEV INFO  
**Automatic Tank Gauges:** NO ATGS INFO AVAILABLE  
**Tank Test Status:** NO STATUS  
**Tank Test Date:** 08/11/86

**PIPING INFORMATION**

**Piping Corrosion Protection:** INVALID CODE  
**Pressure Pipe Loss Leak Detector Type:** NO PPLLD BRAND INFO  
**Pipe System Type:** PIPE TYPE NOT AVAILABLE  
**Pipe Construction:** NO PIPE CONSTRUCTION INFO  
**Pipe Primary Material:** NO PRIMARY PIPE MATERIAL INFO  
**Pipe Monitor Device:** NO PIPE MONIT DEV INFO

**PIPING INFORMATION**

**Pipe Test Date:** 08/11/86

**REGULATORY INFORMATION**

**Tank Exempt Indicator:** NO  
**Hazard Category 1:**  
**Regulatory Status Code Description:** CLOSED BY REMOVAL

## **Environmental FirstSearch** **Site Detail Report**

**TARGET SITE:** CANNON ROAD  
CARLSBAD CA 92009

**JOB:** 4062-02  
25.5 MI - BLUE ALIGNMENT

### REGISTERED UNDERGROUND STORAGE TANKS

**SEARCH ID:** 278                      **DIST/DIR:** 0.03 SE                      **MAP ID:** 5

**NAME:** TOYOTA-CARLSBAD INC USED CARS                      **REV:** 02/06/03  
**ADDRESS:** 5124 PASEO DEL NORTE                      **ID1:** HE17H01389  
CARLSBAD CA 92008                      **ID2:** CAD982019176  
SAN DIEGO                      **STATUS:**  
**CONTACT:**                      **PHONE:** ( )438-2000

**TANK ID s**  
**Permit Number:** H01389  
**Tank Number:** T001  
**Tank ID Number:** 1

**TANK CHARACTERISTICS INFORMATION**  
**Capacity:** 500.00  
**Manufacturer Code:**  
**Year Installed:**  
**Contents:** WASTE OIL  
**Tank Content Chemical Name:**  
**Tank Content CAS Number:**

**Tank System Type:** SINGLE WALL W/O SECNDRY CNTMNT  
**Primary Tank Material:** CARBON STEEL  
**Tank Interior Lining or Coating:** NO SECONDARY TANK MTRL INFO  
**Tank Exterior Corrosion Protection:** NO EXTERIOR CORR PROT INFO  
**Overfill Device:** NO OVERFILL INFORMATION  
**Spill Buckets:**  
**Is Groundwater Greater Than 20 Feet (Y/N):** NO

**TANK TESTING & MONITORING INFORMATION**  
**Below Grade Equipment:** 999999  
**Is System 1998 Standards Certified (Y/N):**  
**Tank Monitor Device:** NO TANK MONIT DEV INFO  
**Automatic Tank Gauges:** NO ATGS INFO AVAILABLE  
**Tank Test Status:** N/A  
**Tank Test Date:** 02/23/93

**PIPING INFORMATION**  
**Piping Corrosion Protection:** NO PIPE PROTECTION INFO  
**Pressure Pipe Loss Leak Detector Type:** NO PPLLD BRAND INFO  
**Pipe System Type:** PIPE TYPE NOT AVAILABLE  
**Pipe Construction:** NO PIPE CONSTRUCTION INFO  
**Pipe Primary Material:** NO PRIMARY PIPE MATERIAL INFO  
**Pipe Monitor Device:** NO PIPE MONIT DEV INFO

**PIPING INFORMATION**  
**Pipe Test Date:** 01/01/01

**REGULATORY INFORMATION**  
**Tank Exempt Indicator:** NO  
**Hazard Category 1:**  
**Regulatory Status Code Description:** CLOSED BY REMOVAL

**TANK ID s**  
**Permit Number:** H01389  
**Tank Number:** T002  
**Tank ID Number:** 2

- Continued on next page -

# Environmental FirstSearch

## Site Detail Report

**TARGET SITE:** CANNON ROAD  
CARLSBAD CA 92009

**JOB:** 4062-02  
25.5 MI - BLUE ALIGNMENT

### REGISTERED UNDERGROUND STORAGE TANKS

**SEARCH ID:** 278 **DIST/DIR:** 0.03 SE **MAP ID:** 5

**NAME:** TOYOTA-CARLSBAD INC USED CARS **REV:** 02/06/03  
**ADDRESS:** 5124 PASEO DEL NORTE **ID1:** HE17H01389  
CARLSBAD CA 92008 **ID2:** CAD982019176  
SAN DIEGO **STATUS:**  
**CONTACT:** **PHONE:** ( )438-2000

**TANK CHARACTERISTICS INFORMATION**

**Capacity:** 550.00  
**Manufacturer Code:**  
**Year Installed:**  
**Contents:** WASTE OIL  
**Tank Content Chemical Name:**  
**Tank Content CAS Number:**  
  
**Tank System Type:** SINGLE WALL W/O SECNDRY CNTMNT  
**Primary Tank Material:** NO PRIMARY TANK MATERIAL INFO  
**Tank Interior Lining or Coating:** NO SECONDARY TANK MTRL INFO  
**Tank Exterior Corrosion Protection:** NO EXTERIOR CORR PROT INFO  
**Overfill Device:** NO OVERFILL INFORMATION  
**Spill Buckets:**  
**Is Groundwater Greater Than 20 Feet (Y/N):** NO

**TANK TESTING & MONITORING INFORMATION**

**Below Grade Equipment:** 15  
**Is System 1998 Standards Certified (Y/N):**  
**Tank Monitor Device:** NO TANK MONIT DEV INFO  
**Automatic Tank Gauges:** NO ATGS INFO AVAILABLE  
**Tank Test Status:** TIGHT  
**Tank Test Date:** 06/06/90

**PIPING INFORMATION**

**Piping Corrosion Protection:** NO PIPE PROTECTION INFO  
**Pressure Pipe Loss Leak Detector Type:** NO PPLLD BRAND INFO  
**Pipe System Type:** PIPE TYPE NOT AVAILABLE  
**Pipe Construction:** NO PIPE CONSTRUCTION INFO  
**Pipe Primary Material:** NO PRIMARY PIPE MATERIAL INFO  
**Pipe Monitor Device:** NO PIPE MONIT DEV INFO

**PIPING INFORMATION**

**Pipe Test Date:** 01/01/01

**REGULATORY INFORMATION**

**Tank Exempt Indicator:** NO  
**Hazard Category 1:**  
**Regulatory Status Code Description:** CLOSED BY REMOVAL

***Environmental FirstSearch***  
***Site Detail Report***

**TARGET SITE:** CANNON ROAD  
CARLSBAD CA 92009

**JOB:** 4062-02  
25.5 MI - BLUE ALIGNMENT

**REGISTERED UNDERGROUND STORAGE TANKS**

<b>SEARCH ID:</b> 279	<b>DIST/DIR:</b> 0.15 NE	<b>MAP ID:</b> 183
<hr/>		
<b>NAME:</b> 7-ELEVEN	<b>REV:</b> 02/06/03	
<b>ADDRESS:</b> 5802 VAN ALLEN WAY	<b>ID1:</b> HE17H39525	
CARLSBAD CA 92008	<b>ID2:</b>	
SAN DIEGO	<b>STATUS:</b>	
<b>CONTACT:</b>	<b>PHONE:</b> ( ) -	

**TANK ID s**

**Permit Number:** H39525  
**Tank Number:** T001  
**Tank ID Number:** NT2294

**TANK CHARACTERISTICS INFORMATION**

**Capacity:** 15000.00  
**Manufacturer Code:**  
**Year Installed:**  
**Contents:** REGULAR UNLEADED  
**Tank Content Chemical Name:**  
**Tank Content CAS Number:**

**Tank System Type:** DOUBLE WALL  
**Primary Tank Material:** FIBERGLASS  
**Tank Interior Lining or Coating:** NO SECONDARY TANK MTRL INFO  
**Tank Exterior Corrosion Protection:** COATING (EXTERIOR) VINYL WRAP  
**Overfill Device:** SPL BASIN+HI LVL ALM+BL FLT  
**Spill Buckets:** 1  
**Is Groundwater Greater Than 20 Feet (Y/N):** NO

**TANK TESTING & MONITORING INFORMATION**

**Below Grade Equipment:**  
**Is System 1998 Standards Certified (Y/N):**  
**Tank Monitor Device:** NO TANK MONIT DEV INFO  
**Automatic Tank Gauges:** NO ATGS INFO AVAILABLE  
**Tank Test Status:** INVALID CODE  
**Tank Test Date:** 09/28/01

**PIPING INFORMATION**

**Piping Corrosion Protection:** NO PIPE PROTECTION INFO  
**Pressure Pipe Loss Leak Detector Type:** NO PPLD BRAND INFO  
**Pipe System Type:** FLEXIBLE PIPING  
**Pipe Construction:** DOUBLE WALL  
**Pipe Primary Material:** NO PRIMARY PIPE MATERIAL INFO  
**Pipe Monitor Device:** NO PIPE MONIT DEV INFO

**PIPING INFORMATION**

**Pipe Test Date:** 01/01/01

**REGULATORY INFORMATION**

**Tank Exempt Indicator:** NO  
**Hazard Category 1:**  
**Regulatory Status Code Description:** INSTALLATION APP SUBMITTED

**TANK ID s**

**Permit Number:** H39525  
**Tank Number:** T002  
**Tank ID Number:** NT2294

- Continued on next page -

**Environmental FirstSearch  
Site Detail Report**

**TARGET SITE:** CANNON ROAD  
CARLSBAD CA 92009

**JOB:** 4062-02  
25.5 MI - BLUE ALIGNMENT

REGISTERED UNDERGROUND STORAGE TANKS

**SEARCH ID:** 279                                      **DIST/DIR:** 0.15 NE                                      **MAP ID:** 183

**NAME:** 7-ELEVEN                                      **REV:** 02/06/03  
**ADDRESS:** 5802 VAN ALLEN WAY                                      **ID1:** HE17H39525  
CARLSBAD CA 92008                                      **ID2:**  
SAN DIEGO                                      **STATUS:**  
**CONTACT:**                                      **PHONE:** ( ) -

**TANK CHARACTERISTICS INFORMATION**

**Capacity:** 10000.00  
**Manufacturer Code:**  
**Year Installed:**  
**Contents:** SUPER UNLEADED  
**Tank Content Chemical Name:**  
**Tank Content CAS Number:**

**Tank System Type:** DOUBLE WALL  
**Primary Tank Material:** FIBERGLASS  
**Tank Interior Lining or Coating:** NO SECONDARY TANK MTRL INFO  
**Tank Exterior Corrosion Protection:** VINYL WRAP  
**Overfill Device:** SPL BASIN+HI LVL ALM+BL FLT  
**Spill Buckets:** 1  
**Is Groundwater Greater Than 20 Feet (Y/N):** NO

**TANK TESTING & MONITORING INFORMATION**

**Below Grade Equipment:**  
**Is System 1998 Standards Certified (Y/N):**  
**Tank Monitor Device:** NO TANK MONIT DEV INFO  
**Automatic Tank Gauges:** NO ATGS INFO AVAILABLE  
**Tank Test Status:** INVALID CODE  
**Tank Test Date:** 09/28/01

**PIPING INFORMATION**

**Piping Corrosion Protection:** NO PIPE PROTECTION INFO  
**Pressure Pipe Loss Leak Detector Type:** NO PPLD BRAND INFO  
**Pipe System Type:** FLEXIBLE PIPING  
**Pipe Construction:** DOUBLE WALL  
**Pipe Primary Material:** NO PRIMARY PIPE MATERIAL INFO  
**Pipe Monitor Device:** NO PIPE MONIT DEV INFO

**PIPING INFORMATION**

**Pipe Test Date:** 01/01/01

**REGULATORY INFORMATION**

**Tank Exempt Indicator:** NO  
**Hazard Category 1:**  
**Regulatory Status Code Description:** INSTALLATION APP SUBMITTED

# Environmental FirstSearch Site Detail Report

**TARGET SITE:** CANNON ROAD  
CARLSBAD CA 92009

**JOB:** 4062-02  
25.5 MI - BLUE ALIGNMENT

## REGISTERED UNDERGROUND STORAGE TANKS

**SEARCH ID:** 280                                      **DIST/DIR:** 0.08 NE                                      **MAP ID:** 93

**NAME:** ISIS PHARMACEUTICALS                                      **REV:** 02/06/03  
**ADDRESS:** 2292 FARADAY AV                                      **ID1:** HE17H29451  
CARLSBAD CA 92008                                      **ID2:** CAD982504458  
SAN DIEGO                                      **STATUS:**  
**CONTACT:** ISIS PHARMACEUTICALS                                      **PHONE:** (760)931-9200

**TANK ID s**

**Permit Number:** H29451  
**Tank Number:** T001  
**Tank ID Number:** 2

**TANK CHARACTERISTICS INFORMATION**

**Capacity:** 43.00  
**Manufacturer Code:**  
**Year Installed:**  
**Contents:** SOLVENT - SPECIFY TYPE  
**Tank Content Chemical Name:** NON-HALOGENATED WASTE  
**Tank Content CAS Number:**  
  
**Tank System Type:** SINGLE WALL W/CONTAINMENT  
**Primary Tank Material:** STAINLESS STEEL  
**Tank Interior Lining or Coating:** NONE  
**Tank Exterior Corrosion Protection:** FIBERGLASS REINFORCED PLASTIC  
**Overfill Device:** AUTO SHUTOFF  
**Spill Buckets:** 1  
**Is Groundwater Greater Than 20 Feet (Y/N):** YES

**TANK TESTING & MONITORING INFORMATION**

**Below Grade Equipment:** 010830  
**Is System 1998 Standards Certified (Y/N):** YES  
**Tank Monitor Device:** OTHER - BLIND REMARK  
**Automatic Tank Gauges:** NONE  
**Tank Test Status:** INVALID CODE  
**Tank Test Date:** 05/31/95

**PIPING INFORMATION**

**Piping Corrosion Protection:** CATHODIC PROTECTION  
**Pressure Pipe Loss Leak Detector Type:** NOT APPLICABLE  
**Pipe System Type:** GRAVITY  
**Pipe Construction:** DOUBLE WALL  
**Pipe Primary Material:** STAINLESS STEEL  
**Pipe Monitor Device:** OTHER - BLIND REMARK

**PIPING INFORMATION**

**Pipe Test Date:** 01/01/01

**REGULATORY INFORMATION**

**Tank Exempt Indicator:** NO  
**Hazard Category 1:**  
**Regulatory Status Code Description:** INTERIM PERMIT TO OPERATE

**TANK ID s**

**Permit Number:** H29451  
**Tank Number:** T002  
**Tank ID Number:** 2

- Continued on next page -

## *Environmental FirstSearch Site Detail Report*

**TARGET SITE:** CANNON ROAD  
CARLSBAD CA 92009

**JOB:** 4062-02  
25.5 MI - BLUE ALIGNMENT

### REGISTERED UNDERGROUND STORAGE TANKS

**SEARCH ID:** 280                      **DIST/DIR:** 0.08 NE                      **MAP ID:** 93

<b>NAME:</b> ISIS PHARMACEUTICALS	<b>REV:</b> 02/06/03
<b>ADDRESS:</b> 2292 FARADAY AV CARLSBAD CA 92008 SAN DIEGO	<b>ID1:</b> HE17H29451
<b>CONTACT:</b> ISIS PHARMACEUTICALS	<b>ID2:</b> CAD982504458
	<b>STATUS:</b>
	<b>PHONE:</b> (760)931-9200

**TANK CHARACTERISTICS INFORMATION**

<b>Capacity:</b>	49.00
<b>Manufacturer Code:</b>	
<b>Year Installed:</b>	
<b>Contents:</b>	SOLVENT - SPECIFY TYPE
<b>Tank Content Chemical Name:</b>	AQUEOUS WASTE
<b>Tank Content CAS Number:</b>	
<b>Tank System Type:</b>	SINGLE WALL W/CONTAINMENT
<b>Primary Tank Material:</b>	STAINLESS STEEL
<b>Tank Interior Lining or Coating:</b>	NONE
<b>Tank Exterior Corrosion Protection:</b>	FIBERGLASS REINFORCED PLASTIC
<b>Overfill Device:</b>	AUTO SHUTOFF
<b>Spill Buckets:</b>	1
<b>Is Groundwater Greater Than 20 Feet (Y/N):</b>	YES

**TANK TESTING & MONITORING INFORMATION**

<b>Below Grade Equipment:</b>	010830
<b>Is System 1998 Standards Certified (Y/N):</b>	YES
<b>Tank Monitor Device:</b>	OTHER - BLIND REMARK
<b>Automatic Tank Gauges:</b>	NONE
<b>Tank Test Status:</b>	INVALID CODE
<b>Tank Test Date:</b>	05/31/95

**PIPING INFORMATION**

<b>Piping Corrosion Protection:</b>	NONE
<b>Pressure Pipe Loss Leak Detector Type:</b>	NOT APPLICABLE
<b>Pipe System Type:</b>	GRAVITY
<b>Pipe Construction:</b>	SINGLE WALL W/2ND. CONTAINMENT
<b>Pipe Primary Material:</b>	STAINLESS STEEL
<b>Pipe Monitor Device:</b>	OTHER - BLIND REMARK

**PIPING INFORMATION**

<b>Pipe Test Date:</b>	01/01/01
------------------------	----------

**REGULATORY INFORMATION**

<b>Tank Exempt Indicator:</b>	NO
<b>Hazard Category 1:</b>	
<b>Regulatory Status Code Description:</b>	INTERIM PERMIT TO OPERATE

**TANK ID s**

<b>Permit Number:</b>	H29451
<b>Tank Number:</b>	T003
<b>Tank ID Number:</b>	3

**TANK CHARACTERISTICS INFORMATION**

<b>Capacity:</b>	49.00
<b>Manufacturer Code:</b>	
<b>Year Installed:</b>	
<b>Contents:</b>	SOLVENT - SPECIFY TYPE
<b>Tank Content Chemical Name:</b>	HALOGENATED WASTE

- Continued on next page -

# Environmental FirstSearch

## Site Detail Report

**TARGET SITE:** CANNON ROAD  
CARLSBAD CA 92009

**JOB:** 4062-02  
25.5 MI - BLUE ALIGNMENT

### REGISTERED UNDERGROUND STORAGE TANKS

**SEARCH ID:** 280                                      **DIST/DIR:** 0.08 NE                                      **MAP ID:** 93

<b>NAME:</b> ISIS PHARMACEUTICALS	<b>REV:</b> 02/06/03
<b>ADDRESS:</b> 2292 FARADAY AV	<b>ID1:</b> HE17H29451
CARLSBAD CA 92008	<b>ID2:</b> CAD982504458
SAN DIEGO	<b>STATUS:</b>
<b>CONTACT:</b> ISIS PHARMACEUTICALS	<b>PHONE:</b> (760)931-9200

**Tank Content CAS Number:**

<b>Tank System Type:</b>	SINGLE WALL W/CONTAINMENT
<b>Primary Tank Material:</b>	STAINLESS STEEL
<b>Tank Interior Lining or Coating:</b>	NONE
<b>Tank Exterior Corrosion Protection:</b>	FIBERGLASS REINFORCED PLASTIC
<b>Overfill Device:</b>	AUTO SHUTOFF
<b>Spill Buckets:</b>	1
<b>Is Groundwater Greater Than 20 Feet (Y/N):</b>	YES

**TANK TESTING & MONITORING INFORMATION**

<b>Below Grade Equipment:</b>	010830
<b>Is System 1998 Standards Certified (Y/N):</b>	YES
<b>Tank Monitor Device:</b>	OTHER - BLIND REMARK
<b>Automatic Tank Gauges:</b>	NONE
<b>Tank Test Status:</b>	INVALID CODE
<b>Tank Test Date:</b>	05/31/95

**PIPING INFORMATION**

<b>Piping Corrosion Protection:</b>	NONE
<b>Pressure Pipe Loss Leak Detector Type:</b>	NOT APPLICABLE
<b>Pipe System Type:</b>	GRAVITY
<b>Pipe Construction:</b>	SINGLE WALL W/2ND. CONTAINMENT
<b>Pipe Primary Material:</b>	STAINLESS STEEL
<b>Pipe Monitor Device:</b>	OTHER - BLIND REMARK
<b><u>PIPING INFORMATION</u></b>	
<b>Pipe Test Date:</b>	01/01/01

**REGULATORY INFORMATION**

<b>Tank Exempt Indicator:</b>	NO
<b>Hazard Category 1:</b>	
<b>Regulatory Status Code Description:</b>	INTERIM PERMIT TO OPERATE



# Environmental FirstSearch

## Site Detail Report

**TARGET SITE:** CANNON ROAD  
CARLSBAD CA 92009

**JOB:** 4062-02  
25.5 MI - BLUE ALIGNMENT

**REGISTERED UNDERGROUND STORAGE TANKS**

**SEARCH ID:** 281 **DIST/DIR:** 0.23 SW **MAP ID:** 184

**NAME:** CARLSBAD TECHNOLOGY INC **REV:** 02/06/03  
**ADDRESS:** 5923 BALFOUR CT **ID1:** HE17H33902  
 CARLSBAD CA 92008 **ID2:** CAL000089362  
 SAN DIEGO **STATUS:**  
**CONTACT:** CARLSBAD TECHNOLOGY INC **PHONE:** (760)431-8284

**TANK ID s**  
**Permit Number:** H33902  
**Tank Number:** T001  
**Tank ID Number:** NT1730

**TANK CHARACTERISTICS INFORMATION**  
**Capacity:** 3000.00  
**Manufacturer Code:** 0103  
**Year Installed:** 1994  
**Contents:** OTHER - SPECIFY  
**Tank Content Chemical Name:** WASH WATER  
**Tank Content CAS Number:** 0000-00-0

**Tank System Type:** DOUBLE WALL  
**Primary Tank Material:** STAINLESS STEEL  
**Tank Interior Lining or Coating:** NA  
**Tank Exterior Corrosion Protection:** NOT APPLICABLE  
**Overfill Device:** AUTO SHUTOFF+HI LVL ALARM  
**Spill Buckets:** 3  
**Is Groundwater Greater Than 20 Feet (Y/N):** YES

**TANK TESTING & MONITORING INFORMATION**  
**Below Grade Equipment:** 999999  
**Is System 1998 Standards Certified (Y/N):** YES  
**Tank Monitor Device:** OTHER - BLIND REMARK  
**Automatic Tank Gauges:** NO ATGS INFO AVAILABLE  
**Tank Test Status:** INVALID CODE  
**Tank Test Date:** 04/01/98

**PIPING INFORMATION**  
**Piping Corrosion Protection:** 100% METHANOL COMPATIBLE W/FRP  
**Pressure Pipe Loss Leak Detector Type:** NONE  
**Pipe System Type:** NONE  
**Pipe Construction:** DOUBLE WALL  
**Pipe Primary Material:** 100% METHANOL COMPATIBLE W  
**Pipe Monitor Device:** NO PIPE MONIT DEV INFO

**PIPING INFORMATION**  
**Pipe Test Date:** 01/01/01

**REGULATORY INFORMATION**  
**Tank Exempt Indicator:** NO  
**Hazard Category 1:**  
**Regulatory Status Code Description:** NON-HAZARDOUS/INACTIVE

## Environmental FirstSearch Site Detail Report

**TARGET SITE:** CANNON ROAD  
CARLSBAD CA 92009

**JOB:** 4062-02  
25.5 MI - BLUE ALIGNMENT

### REGISTERED UNDERGROUND STORAGE TANKS

<b>SEARCH ID:</b> 282	<b>DIST/DIR:</b> 0.02 SW	<b>MAP ID:</b> 24
-----------------------	--------------------------	-------------------

<p><b>NAME:</b> BECKMAN COULTER INC  <b>ADDRESS:</b> 2470 FARADAY AV          CARLSBAD CA 92008          SAN DIEGO  <b>CONTACT:</b> BECKMAN INSTRUMENTS, INC.</p>	<p><b>REV:</b> 02/06/03  <b>ID1:</b> HE17H07895  <b>ID2:</b> CAD072518517  <b>STATUS:</b>  <b>PHONE:</b> (760)438-6382</p>
---	--

**TANK ID s**

<b>Permit Number:</b>	<i>H07895</i>
<b>Tank Number:</b>	<i>T001</i>
<b>Tank ID Number:</b>	<i>SUMP 1</i>

**TANK CHARACTERISTICS INFORMATION**

<b>Capacity:</b>	<i>1.00</i>
<b>Manufacturer Code:</b>	
<b>Year Installed:</b>	
<b>Contents:</b>	<i>OTHER - SPECIFY</i>
<b>Tank Content Chemical Name:</b>	
<b>Tank Content CAS Number:</b>	

<b>Tank System Type:</b>	<i>TANK TYPE NOT AVAILABLE</i>
<b>Primary Tank Material:</b>	<i>CONCRETE</i>
<b>Tank Interior Lining or Coating:</b>	<i>NO SECONDARY TANK MTRL INFO</i>
<b>Tank Exterior Corrosion Protection:</b>	<i>NO EXTERIOR CORR PROT INFO</i>
<b>Overfill Device:</b>	<i>NO OVERFILL INFORMATION</i>
<b>Spill Buckets:</b>	
<b>Is Groundwater Greater Than 20 Feet (Y/N):</b>	<i>NO</i>

**TANK TESTING & MONITORING INFORMATION**

<b>Below Grade Equipment:</b>	<i>991020</i>
<b>Is System 1998 Standards Certified (Y/N):</b>	
<b>Tank Monitor Device:</b>	<i>NO TANK MONIT DEV INFO</i>
<b>Automatic Tank Gauges:</b>	<i>NO ATGS INFO AVAILABLE</i>
<b>Tank Test Status:</b>	<i>INVALID CODE</i>
<b>Tank Test Date:</b>	<i>09/03/93</i>

**PIPING INFORMATION**

<b>Piping Corrosion Protection:</b>	<i>NO PIPE PROTECTION INFO</i>
<b>Pressure Pipe Loss Leak Detector Type:</b>	<i>NO PPLD BRAND INFO</i>
<b>Pipe System Type:</b>	<i>PIPE TYPE NOT AVAILABLE</i>
<b>Pipe Construction:</b>	<i>NO PIPE CONSTRUCTION INFO</i>
<b>Pipe Primary Material:</b>	<i>NO PRIMARY PIPE MATERIAL INFO</i>
<b>Pipe Monitor Device:</b>	<i>NO PIPE MONIT DEV INFO</i>

**PIPING INFORMATION**

<b>Pipe Test Date:</b>	<i>01/01/01</i>
------------------------	-----------------

**REGULATORY INFORMATION**

<b>Tank Exempt Indicator:</b>	<i>YES</i>
<b>Hazard Category 1:</b>	
<b>Regulatory Status Code Description:</b>	<i>EXEMPT &gt; OR = 1100 GALLONS</i>

**TANK ID s**

<b>Permit Number:</b>	<i>H07895</i>
<b>Tank Number:</b>	<i>T002</i>
<b>Tank ID Number:</b>	<i>SUMP 3A</i>

- Continued on next page -

# Environmental FirstSearch Site Detail Report

**TARGET SITE:** CANNON ROAD  
CARLSBAD CA 92009

**JOB:** 4062-02  
25.5 MI - BLUE ALIGNMENT

## REGISTERED UNDERGROUND STORAGE TANKS

**SEARCH ID:** 282                                      **DIST/DIR:** 0.02 SW                                      **MAP ID:** 24

<b>NAME:</b> BECKMAN COULTER INC	<b>REV:</b> 02/06/03
<b>ADDRESS:</b> 2470 FARADAY AV CARLSBAD CA 92008 SAN DIEGO	<b>ID1:</b> HE17H07895 <b>ID2:</b> CAD072518517
<b>CONTACT:</b> BECKMAN INSTRUMENTS, INC.	<b>STATUS:</b> <b>PHONE:</b> (760)438-6382

### TANK CHARACTERISTICS INFORMATION

**Capacity:** 1.00  
**Manufacturer Code:**  
**Year Installed:**  
**Contents:** OTHER - SPECIFY  
**Tank Content Chemical Name:**  
**Tank Content CAS Number:**  
**Tank System Type:** TANK TYPE NOT AVAILABLE  
**Primary Tank Material:** NO PRIMARY TANK MATERIAL INFO  
**Tank Interior Lining or Coating:** NO SECONDARY TANK MTRL INFO  
**Tank Exterior Corrosion Protection:** NO EXTERIOR CORR PROT INFO  
**Overfill Device:** NO OVERFILL INFORMATION  
**Spill Buckets:**  
**Is Groundwater Greater Than 20 Feet (Y/N):** NO

### TANK TESTING & MONITORING INFORMATION

**Below Grade Equipment:**  
**Is System 1998 Standards Certified (Y/N):**  
**Tank Monitor Device:** NO TANK MONIT DEV INFO  
**Automatic Tank Gauges:** NO ATGS INFO AVAILABLE  
**Tank Test Status:** INVALID CODE  
**Tank Test Date:** 09/03/93

### PIPING INFORMATION

**Piping Corrosion Protection:** NO PIPE PROTECTION INFO  
**Pressure Pipe Loss Leak Detector Type:** NO PPLLD BRAND INFO  
**Pipe System Type:** PIPE TYPE NOT AVAILABLE  
**Pipe Construction:** NO PIPE CONSTRUCTION INFO  
**Pipe Primary Material:** NO PRIMARY PIPE MATERIAL INFO  
**Pipe Monitor Device:** NO PIPE MONIT DEV INFO

### PIPING INFORMATION

**Pipe Test Date:** 01/01/01

### REGULATORY INFORMATION

**Tank Exempt Indicator:** YES  
**Hazard Category 1:**  
**Regulatory Status Code Description:** EXEMPT > OR = 1100 GALLONS

### TANK ID s

**Permit Number:** H07895  
**Tank Number:** T003  
**Tank ID Number:** SUMP 3B

### TANK CHARACTERISTICS INFORMATION

**Capacity:** 1.00  
**Manufacturer Code:**  
**Year Installed:**  
**Contents:** OTHER - SPECIFY  
**Tank Content Chemical Name:**

- Continued on next page -

## Environmental FirstSearch Site Detail Report

**TARGET SITE:** CANNON ROAD  
CARLSBAD CA 92009

**JOB:** 4062-02  
25.5 MI - BLUE ALIGNMENT

### REGISTERED UNDERGROUND STORAGE TANKS

**SEARCH ID:** 282                                      **DIST/DIR:** 0.02 SW                                      **MAP ID:** 24

<b>NAME:</b> BECKMAN COULTER INC	<b>REV:</b> 02/06/03
<b>ADDRESS:</b> 2470 FARADAY AV CARLSBAD CA 92008 SAN DIEGO	<b>ID1:</b> HE17H07895 <b>ID2:</b> CAD072518517
<b>CONTACT:</b> BECKMAN INSTRUMENTS, INC.	<b>STATUS:</b> <b>PHONE:</b> (760)438-6382

**Tank Content CAS Number:**

<b>Tank System Type:</b>	TANK TYPE NOT AVAILABLE
<b>Primary Tank Material:</b>	CONCRETE
<b>Tank Interior Lining or Coating:</b>	NO SECONDARY TANK MTRL INFO
<b>Tank Exterior Corrosion Protection:</b>	NO EXTERIOR CORR PROT INFO
<b>Overfill Device:</b>	NO OVERFILL INFORMATION
<b>Spill Buckets:</b>	
<b>Is Groundwater Greater Than 20 Feet (Y/N):</b>	NO

**TANK TESTING & MONITORING INFORMATION**

<b>Below Grade Equipment:</b>	991020
<b>Is System 1998 Standards Certified (Y/N):</b>	
<b>Tank Monitor Device:</b>	NO TANK MONIT DEV INFO
<b>Automatic Tank Gauges:</b>	NO ATGS INFO AVAILABLE
<b>Tank Test Status:</b>	INVALID CODE
<b>Tank Test Date:</b>	09/03/93

**PIPING INFORMATION**

<b>Piping Corrosion Protection:</b>	NO PIPE PROTECTION INFO
<b>Pressure Pipe Loss Leak Detector Type:</b>	NO PPLLD BRAND INFO
<b>Pipe System Type:</b>	PIPE TYPE NOT AVAILABLE
<b>Pipe Construction:</b>	NO PIPE CONSTRUCTION INFO
<b>Pipe Primary Material:</b>	NO PRIMARY PIPE MATERIAL INFO
<b>Pipe Monitor Device:</b>	NO PIPE MONIT DEV INFO

**PIPING INFORMATION**

<b>Pipe Test Date:</b>	01/01/01
------------------------	----------

**REGULATORY INFORMATION**

<b>Tank Exempt Indicator:</b>	YES
<b>Hazard Category 1:</b>	
<b>Regulatory Status Code Description:</b>	EXEMPT > OR = 1100 GALLONS

**TANK ID s**

<b>Permit Number:</b>	H07895
<b>Tank Number:</b>	T004
<b>Tank ID Number:</b>	SUMP 4

**TANK CHARACTERISTICS INFORMATION**

<b>Capacity:</b>	1.00
<b>Manufacturer Code:</b>	
<b>Year Installed:</b>	
<b>Contents:</b>	OTHER - SPECIFY
<b>Tank Content Chemical Name:</b>	
<b>Tank Content CAS Number:</b>	

<b>Tank System Type:</b>	TANK TYPE NOT AVAILABLE
<b>Primary Tank Material:</b>	CONCRETE
<b>Tank Interior Lining or Coating:</b>	NO SECONDARY TANK MTRL INFO
<b>Tank Exterior Corrosion Protection:</b>	NO EXTERIOR CORR PROT INFO

- Continued on next page -

## Environmental FirstSearch Site Detail Report

**TARGET SITE:** CANNON ROAD  
CARLSBAD CA 92009

**JOB:** 4062-02  
25.5 MI - BLUE ALIGNMENT

### REGISTERED UNDERGROUND STORAGE TANKS

**SEARCH ID:** 282                                      **DIST/DIR:** 0.02 SW                                      **MAP ID:** 24

<b>NAME:</b> BECKMAN COULTER INC	<b>REV:</b> 02/06/03
<b>ADDRESS:</b> 2470 FARADAY AV CARLSBAD CA 92008 SAN DIEGO	<b>ID1:</b> HE17H07895 <b>ID2:</b> CAD072518517
<b>CONTACT:</b> BECKMAN INSTRUMENTS, INC.	<b>STATUS:</b> <b>PHONE:</b> (760)438-6382

**Overfill Device:** NO OVERFILL INFORMATION  
**Spill Buckets:**  
**Is Groundwater Greater Than 20 Feet (Y/N):** NO

**TANK TESTING & MONITORING INFORMATION**

**Below Grade Equipment:** 991020  
**Is System 1998 Standards Certified (Y/N):**  
**Tank Monitor Device:** NO TANK MONIT DEV INFO  
**Automatic Tank Gauges:** NO ATGS INFO AVAILABLE  
**Tank Test Status:** INVALID CODE  
**Tank Test Date:** 09/03/93

**PIPING INFORMATION**

**Piping Corrosion Protection:** NO PIPE PROTECTION INFO  
**Pressure Pipe Loss Leak Detector Type:** NO PPLLD BRAND INFO  
**Pipe System Type:** PIPE TYPE NOT AVAILABLE  
**Pipe Construction:** NO PIPE CONSTRUCTION INFO  
**Pipe Primary Material:** NO PRIMARY PIPE MATERIAL INFO  
**Pipe Monitor Device:** NO PIPE MONIT DEV INFO

**PIPING INFORMATION**

**Pipe Test Date:** 01/01/01

**REGULATORY INFORMATION**

**Tank Exempt Indicator:** YES  
**Hazard Category 1:**  
**Regulatory Status Code Description:** EXEMPT > OR = 1100 GALLONS

***Environmental FirstSearch  
Site Detail Report***

**TARGET SITE:** CANNON ROAD  
CARLSBAD CA 92009

**JOB:** 4062-02  
25.5 MI - BLUE ALIGNMENT

**REGISTERED UNDERGROUND STORAGE TANKS**

**SEARCH ID:** 283    **DIST/DIR:** 0.11 SW    **MAP ID:** 102

<b>NAME:</b>	DANIELS CABLEVISION INC	<b>REV:</b>	02/06/03
<b>ADDRESS:</b>	5720 EL CAMINO REAL	<b>ID1:</b>	HE17H06321
	CARLSBAD CA 92008	<b>ID2:</b>	
	SAN DIEGO	<b>STATUS:</b>	
<b>CONTACT:</b>		<b>PHONE:</b>	(619)438-7741

**TANK ID s**

**Permit Number:** H06321  
**Tank Number:** T001  
**Tank ID Number:** 1

**TANK CHARACTERISTICS INFORMATION**

**Capacity:** 6000.00  
**Manufacturer Code:**  
**Year Installed:**  
**Contents:** REGULAR UNLEADED  
**Tank Content Chemical Name:**  
**Tank Content CAS Number:**

**Tank System Type:** SINGLE WALL W/O SECNDRY CNTMNT  
**Primary Tank Material:** NO PRIMARY TANK MATERIAL INFO  
**Tank Interior Lining or Coating:** NO SECONDARY TANK MTRL INFO  
**Tank Exterior Corrosion Protection:** NO EXTERIOR CORR PROT INFO  
**Overflow Device:** NO OVERFILL INFORMATION  
**Spill Buckets:**  
**Is Groundwater Greater Than 20 Feet (Y/N):** NO

**TANK TESTING & MONITORING INFORMATION**

**Below Grade Equipment:**  
**Is System 1998 Standards Certified (Y/N):**  
**Tank Monitor Device:** NO TANK MONIT DEV INFO  
**Automatic Tank Gauges:** NO ATGS INFO AVAILABLE  
**Tank Test Status:** TIGHT  
**Tank Test Date:** 12/07/92

**PIPING INFORMATION**

**Piping Corrosion Protection:** NO PIPE PROTECTION INFO  
**Pressure Pipe Loss Leak Detector Type:** NO PPLD BRAND INFO  
**Pipe System Type:** PIPE TYPE NOT AVAILABLE  
**Pipe Construction:** SINGLE WALL  
**Pipe Primary Material:** NO PRIMARY PIPE MATERIAL INFO  
**Pipe Monitor Device:** NO PIPE MONIT DEV INFO

**PIPING INFORMATION**

**Pipe Test Date:** 06/22/88

**REGULATORY INFORMATION**

**Tank Exempt Indicator:** NO  
**Hazard Category 1:**  
**Regulatory Status Code Description:** CLOSED BY REMOVAL

**TANK ID s**

**Permit Number:** H06321  
**Tank Number:** T002  
**Tank ID Number:**

- Continued on next page -

## Environmental FirstSearch Site Detail Report

**TARGET SITE:** CANNON ROAD  
CARLSBAD CA 92009

**JOB:** 4062-02  
25.5 MI - BLUE ALIGNMENT

### REGISTERED UNDERGROUND STORAGE TANKS

**SEARCH ID:** 283                      **DIST/DIR:** 0.11 SW                      **MAP ID:** 102

<b>NAME:</b> DANIELS CABLEVISION INC	<b>REV:</b> 02/06/03
<b>ADDRESS:</b> 5720 EL CAMINO REAL CARLSBAD CA 92008 SAN DIEGO	<b>ID1:</b> HE17H06321
	<b>ID2:</b>
<b>CONTACT:</b>	<b>STATUS:</b>
	<b>PHONE:</b> (619)438-7741

#### TANK CHARACTERISTICS INFORMATION

Capacity:	6000.00
Manufacturer Code:	
Year Installed:	1982
Contents:	REGULAR UNLEADED
Tank Content Chemical Name:	
Tank Content CAS Number:	
Tank System Type:	SINGLE WALL W/O SECNDRY CNTMNT
Primary Tank Material:	FIBERGLASS
Tank Interior Lining or Coating:	NO SECONDARY TANK MTRL INFO
Tank Exterior Corrosion Protection:	NO EXTERIOR CORR PROT INFO
Overfill Device:	NO OVERFILL INFORMATION
Spill Buckets:	
Is Groundwater Greater Than 20 Feet (Y/N):	NO

#### TANK TESTING & MONITORING INFORMATION

Below Grade Equipment:	
Is System 1998 Standards Certified (Y/N):	
Tank Monitor Device:	NO TANK MONIT DEV INFO
Automatic Tank Gauges:	NO ATGS INFO AVAILABLE
Tank Test Status:	TIGHT
Tank Test Date:	12/07/92

#### PIPING INFORMATION

Piping Corrosion Protection:	NO PIPE PROTECTION INFO
Pressure Pipe Loss Leak Detector Type:	NO PPLD BRAND INFO
Pipe System Type:	PIPE TYPE NOT AVAILABLE
Pipe Construction:	SINGLE WALL
Pipe Primary Material:	NO PRIMARY PIPE MATERIAL INFO
Pipe Monitor Device:	NO PIPE MONIT DEV INFO

#### PIPING INFORMATION

Pipe Test Date:	06/22/88
-----------------	----------

#### REGULATORY INFORMATION

Tank Exempt Indicator:	NO
Hazard Category 1:	
Regulatory Status Code Description:	CLOSED BY REMOVAL

## ***Environmental FirstSearch Site Detail Report***

**TARGET SITE:** CANNON ROAD  
CARLSBAD CA 92009

**JOB:** 4062-02  
25.5 MI - BLUE ALIGNMENT

### REGISTERED UNDERGROUND STORAGE TANKS

<b>SEARCH ID:</b> 284	<b>DIST/DIR:</b> 0.08 SE	<b>MAP ID:</b> 103
-----------------------	--------------------------	--------------------

<b>NAME:</b> EL CAMINO RENTAL	<b>REV:</b> 02/06/03
<b>ADDRESS:</b> 5701 EL CAMINO REAL CARLSBAD CA 92008 SAN DIEGO	<b>ID1:</b> HE17H20075
<b>CONTACT:</b> BILL MIHOLICH	<b>ID2:</b> CAL000033543
	<b>STATUS:</b>
	<b>PHONE:</b> (760)438-7368

**TANK ID s**

**Permit Number:** H20075  
**Tank Number:** T001  
**Tank ID Number:** 1

**TANK CHARACTERISTICS INFORMATION**

**Capacity:** 4000.00  
**Manufacturer Code:**  
**Year Installed:**  
**Contents:** DIESEL  
**Tank Content Chemical Name:**  
**Tank Content CAS Number:**

**Tank System Type:** SINGLE WALL W/O SECNDRY CNTMNT  
**Primary Tank Material:** CARBON STEEL  
**Tank Interior Lining or Coating:** NONE  
**Tank Exterior Corrosion Protection:** NONE  
**Overfill Device:** NONE  
**Spill Buckets:** 2  
**Is Groundwater Greater Than 20 Feet (Y/N):** YES

**TANK TESTING & MONITORING INFORMATION**

**Below Grade Equipment:** 970423  
**Is System 1998 Standards Certified (Y/N):**  
**Tank Monitor Device:** NONE  
**Automatic Tank Gauges:** NONE  
**Tank Test Status:** TIGHT  
**Tank Test Date:** 24/97/02

**PIPING INFORMATION**

**Piping Corrosion Protection:** NONE  
**Pressure Pipe Loss Leak Detector Type:** NONE  
**Pipe System Type:** SUCTION WRETURN  
**Pipe Construction:** SINGLE WALL  
**Pipe Primary Material:** BARE STEEL  
**Pipe Monitor Device:** NONE

**PIPING INFORMATION**

**Pipe Test Date:** 24/97/02

**REGULATORY INFORMATION**

**Tank Exempt Indicator:** NO  
**Hazard Category 1:**  
**Regulatory Status Code Description:** CLOSED BY REMOVAL

**TANK ID s**

**Permit Number:** H20075  
**Tank Number:** T002  
**Tank ID Number:** 2

- Continued on next page -



***Environmental FirstSearch  
Site Detail Report***

**TARGET SITE:** CANNON ROAD  
CARLSBAD CA 92009

**JOB:** 4062-02  
25.5 MI - BLUE ALIGNMENT

REGISTERED UNDERGROUND STORAGE TANKS

**SEARCH ID:** 284    **DIST/DIR:** 0.08 SE    **MAP ID:** 103

**NAME:** EL CAMINO RENTAL    **REV:** 02/06/03  
**ADDRESS:** 5701 EL CAMINO REAL    **ID1:** HE17H20075  
CARLSBAD CA 92008    **ID2:** CAL000033543  
SAN DIEGO    **STATUS:**  
**CONTACT:** BILL MIHOLICH    **PHONE:** (760)438-7368

TANK CHARACTERISTICS INFORMATION

**Capacity:** 1000.00  
**Manufacturer Code:**  
**Year Installed:**  
**Contents:** REGULAR UNLEADED  
**Tank Content Chemical Name:**  
**Tank Content CAS Number:**

**Tank System Type:** SINGLE WALL W/O SECNDRY CNTMNT  
**Primary Tank Material:** CARBON STEEL  
**Tank Interior Lining or Coating:** NONE  
**Tank Exterior Corrosion Protection:** NONE  
**Overfill Device:** NONE  
**Spill Buckets:** 2  
**Is Groundwater Greater Than 20 Feet (Y/N):** YES

TANK TESTING & MONITORING INFORMATION

**Below Grade Equipment:** 970423  
**Is System 1998 Standards Certified (Y/N):**  
**Tank Monitor Device:** NONE  
**Automatic Tank Gauges:** NONE  
**Tank Test Status:** TIGHT  
**Tank Test Date:** 24/97/02

PIPING INFORMATION

**Piping Corrosion Protection:** NONE  
**Pressure Pipe Loss Leak Detector Type:** NONE  
**Pipe System Type:** SUCTION WRETURN  
**Pipe Construction:** SINGLE WALL  
**Pipe Primary Material:** BARE STEEL  
**Pipe Monitor Device:** NONE

PIPING INFORMATION  
**Pipe Test Date:** 24/97/02

REGULATORY INFORMATION

**Tank Exempt Indicator:** NO  
**Hazard Category 1:**  
**Regulatory Status Code Description:** CLOSED BY REMOVAL

TANK ID s

**Permit Number:** H20075  
**Tank Number:** T003  
**Tank ID Number:** 3

TANK CHARACTERISTICS INFORMATION

**Capacity:** 500.00  
**Manufacturer Code:**  
**Year Installed:**  
**Contents:** WASTE OIL  
**Tank Content Chemical Name:**

- Continued on next page -

**Environmental FirstSearch**  
**Site Detail Report**

**TARGET SITE:** CANNON ROAD  
CARLSBAD CA 92009

**JOB:** 4062-02  
25.5 MI - BLUE ALIGNMENT

**REGISTERED UNDERGROUND STORAGE TANKS**

---

<b>SEARCH ID:</b> 284	<b>DIST/DIR:</b> 0.08 SE	<b>MAP ID:</b> 103
-----------------------	--------------------------	--------------------

---

<b>NAME:</b> EL CAMINO RENTAL <b>ADDRESS:</b> 5701 EL CAMINO REAL CARLSBAD CA 92008 SAN DIEGO <b>CONTACT:</b> BILL MIHOLICH	<b>REV:</b> 02/06/03 <b>ID1:</b> HE17H20075 <b>ID2:</b> CAL000033543 <b>STATUS:</b> <b>PHONE:</b> (760)438-7368
---	---

---

**Tank Content CAS Number:**

<b>Tank System Type:</b>	<i>SINGLE WALL W/O SECNDRY CNTMNT</i>
<b>Primary Tank Material:</b>	<i>CARBON STEEL</i>
<b>Tank Interior Lining or Coating:</b>	<i>NONE</i>
<b>Tank Exterior Corrosion Protection:</b>	<i>NONE</i>
<b>Overfill Device:</b>	<i>NONE</i>
<b>Spill Buckets:</b>	<i>2</i>
<b>Is Groundwater Greater Than 20 Feet (Y/N):</b>	<i>YES</i>

**TANK TESTING & MONITORING INFORMATION**

<b>Below Grade Equipment:</b>	<i>970423</i>
<b>Is System 1998 Standards Certified (Y/N):</b>	
<b>Tank Monitor Device:</b>	<i>NONE</i>
<b>Automatic Tank Gauges:</b>	<i>NONE</i>
<b>Tank Test Status:</b>	<i>TIGHT</i>
<b>Tank Test Date:</b>	<i>01/13/92</i>

**PIPING INFORMATION**

<b>Piping Corrosion Protection:</b>	<i>NONE</i>
<b>Pressure Pipe Loss Leak Detector Type:</b>	<i>NONE</i>
<b>Pipe System Type:</b>	<i>SUCTION WRETURN</i>
<b>Pipe Construction:</b>	<i>SINGLE WALL</i>
<b>Pipe Primary Material:</b>	<i>BARE STEEL</i>
<b>Pipe Monitor Device:</b>	<i>NONE</i>
<b><u>PIPING INFORMATION</u></b>	
<b>Pipe Test Date:</b>	<i>01/01/01</i>

**REGULATORY INFORMATION**

<b>Tank Exempt Indicator:</b>	<i>NO</i>
<b>Hazard Category 1:</b>	
<b>Regulatory Status Code Description:</b>	<i>CLOSED BY REMOVAL</i>

## Environmental FirstSearch Site Detail Report

**TARGET SITE:** CANNON ROAD  
CARLSBAD CA 92009

**JOB:** 4062-02  
25.5 MI - BLUE ALIGNMENT

### REGISTERED UNDERGROUND STORAGE TANKS

**SEARCH ID:** 285                      **DIST/DIR:** 0.12 NE                      **MAP ID:** 28

<b>NAME:</b> CARLSBAD CITY FLEET MAINT	<b>REV:</b> 02/06/03
<b>ADDRESS:</b> 2480 IMPALA DR	<b>ID1:</b> HE17H19515
CARLSBAD CA 92008	<b>ID2:</b> CAL000048705
SAN DIEGO	<b>STATUS:</b>
<b>CONTACT:</b> CARLSBAD CITY	<b>PHONE:</b> (760)931-2192

**TANK ID s**

**Permit Number:** H19515  
**Tank Number:** T001  
**Tank ID Number:** 1

**TANK CHARACTERISTICS INFORMATION**

**Capacity:** 20000.00  
**Manufacturer Code:** 0103  
**Year Installed:** 1986  
**Contents:** REGULAR UNLEADED  
**Tank Content Chemical Name:**  
**Tank Content CAS Number:**

**Tank System Type:** DOUBLE WALL  
**Primary Tank Material:** CARBON STEEL W/FRP COATING  
**Tank Interior Lining or Coating:** NONE  
**Tank Exterior Corrosion Protection:** COATING (EXTERIOR) VINYL WRAP  
**Overfill Device:** AUTO SHUTOFF+BALL FLOAT  
**Spill Buckets:** 1  
**Is Groundwater Greater Than 20 Feet (Y/N):** YES

**TANK TESTING & MONITORING INFORMATION**

**Below Grade Equipment:** 970527  
**Is System 1998 Standards Certified (Y/N):** YES  
**Tank Monitor Device:** UNIVERSAL SENSORS LEAK ALERT  
**Automatic Tank Gauges:** NONE  
**Tank Test Status:** N/A  
**Tank Test Date:** 12/01/87

**PIPING INFORMATION**

**Piping Corrosion Protection:** NONE  
**Pressure Pipe Loss Leak Detector Type:** RED JACKET DLD, XLD, OR XLP  
**Pipe System Type:** PRESSURIZED  
**Pipe Construction:** SINGLE WALL  
**Pipe Primary Material:** FIBERGLASS  
**Pipe Monitor Device:** UNIVERSAL SENSORS LEAK ALERT

**PIPING INFORMATION**

**Pipe Test Date:** 06/19/97

**REGULATORY INFORMATION**

**Tank Exempt Indicator:** NO  
**Hazard Category 1:**  
**Regulatory Status Code Description:** INTERIM PERMIT TO OPERATE

**TANK ID s**

**Permit Number:** H19515  
**Tank Number:** T002  
**Tank ID Number:** 2

- Continued on next page -

# Environmental FirstSearch Site Detail Report

**TARGET SITE:** CANNON ROAD  
CARLSBAD CA 92009

**JOB:** 4062-02  
25.5 MI - BLUE ALIGNMENT

## REGISTERED UNDERGROUND STORAGE TANKS

**SEARCH ID:** 285                                      **DIST/DIR:** 0.12 NE                                      **MAP ID:** 28

<b>NAME:</b> CARLSBAD CITY FLEET MAINT <b>ADDRESS:</b> 2480 IMPALA DR CARLSBAD CA 92008 SAN DIEGO <b>CONTACT:</b> CARLSBAD CITY	<b>REV:</b> 02/06/03 <b>ID1:</b> HE17H19515 <b>ID2:</b> CAL000048705 <b>STATUS:</b> <b>PHONE:</b> (760)931-2192
---	---

**TANK CHARACTERISTICS INFORMATION**

Capacity: 20000.00  
 Manufacturer Code: 0103  
 Year Installed: 1986  
 Contents: REGULAR UNLEADED  
 Tank Content Chemical Name:  
 Tank Content CAS Number:

Tank System Type: DOUBLE WALL  
 Primary Tank Material: CARBON STEEL W/FRP COATING  
 Tank Interior Lining or Coating: NONE  
 Tank Exterior Corrosion Protection: COATING (EXTERIOR) VINYL WRAP  
 Overfill Device: AUTO SHUTOFF+BALL FLOAT  
 Spill Buckets: 1  
 Is Groundwater Greater Than 20 Feet (Y/N): YES

**TANK TESTING & MONITORING INFORMATION**

Below Grade Equipment: 970527  
 Is System 1998 Standards Certified (Y/N): YES  
 Tank Monitor Device: UNIVERSAL SENSORS LEAK ALERT  
 Automatic Tank Gauges: NONE  
 Tank Test Status: N/A  
 Tank Test Date: 12/01/87

**PIPING INFORMATION**

Piping Corrosion Protection: NONE  
 Pressure Pipe Loss Leak Detector Type: RED JACKET DLD, XLD, OR XLP  
 Pipe System Type: PRESSURIZED  
 Pipe Construction: SINGLE WALL  
 Pipe Primary Material: FIBERGLASS  
 Pipe Monitor Device: UNIVERSAL SENSORS LEAK ALERT

**PIPING INFORMATION**

Pipe Test Date: 06/19/97

**REGULATORY INFORMATION**

Tank Exempt Indicator: NO  
 Hazard Category 1:  
 Regulatory Status Code Description: INTERIM PERMIT TO OPERATE

**TANK ID s**

Permit Number: H19515  
 Tank Number: T003  
 Tank ID Number: 3

**TANK CHARACTERISTICS INFORMATION**

Capacity: 12000.00  
 Manufacturer Code: 0103  
 Year Installed: 1986  
 Contents: DIESEL  
 Tank Content Chemical Name:

- Continued on next page -

***Environmental FirstSearch  
Site Detail Report***

**TARGET SITE:** CANNON ROAD  
CARLSBAD CA 92009

**JOB:** 4062-02  
25.5 MI - BLUE ALIGNMENT

REGISTERED UNDERGROUND STORAGE TANKS

**SEARCH ID:** 285                      **DIST/DIR:** 0.12 NE                      **MAP ID:** 28

<b>NAME:</b> CARLSBAD CITY FLEET MAINT	<b>REV:</b> 02/06/03
<b>ADDRESS:</b> 2480 IMPALA DR	<b>ID1:</b> HE17H19515
CARLSBAD CA 92008	<b>ID2:</b> CAL000048705
SAN DIEGO	<b>STATUS:</b>
<b>CONTACT:</b> CARLSBAD CITY	<b>PHONE:</b> (760)931-2192

**Tank Content CAS Number:**

<b>Tank System Type:</b>	DOUBLE WALL
<b>Primary Tank Material:</b>	CARBON STEEL W/FRP COATING
<b>Tank Interior Lining or Coating:</b>	NONE
<b>Tank Exterior Corrosion Protection:</b>	COATING (EXTERIOR) VINYL WRAP
<b>Overfill Device:</b>	AUTO SHUTOFF+BALL FLOAT
<b>Spill Buckets:</b>	1
<b>Is Groundwater Greater Than 20 Feet (Y/N):</b>	YES

**TANK TESTING & MONITORING INFORMATION**

<b>Below Grade Equipment:</b>	970527
<b>Is System 1998 Standards Certified (Y/N):</b>	YES
<b>Tank Monitor Device:</b>	UNIVERSAL SENSORS LEAK ALERT
<b>Automatic Tank Gauges:</b>	NONE
<b>Tank Test Status:</b>	N/A
<b>Tank Test Date:</b>	12/01/87

**PIPING INFORMATION**

<b>Piping Corrosion Protection:</b>	NONE
<b>Pressure Pipe Loss Leak Detector Type:</b>	RED JACKET DLD, XLD, OR XLP
<b>Pipe System Type:</b>	PRESSURIZED
<b>Pipe Construction:</b>	SINGLE WALL
<b>Pipe Primary Material:</b>	FIBERGLASS
<b>Pipe Monitor Device:</b>	UNIVERSAL SENSORS LEAK ALERT

**PIPING INFORMATION**

<b>Pipe Test Date:</b>	06/19/97
------------------------	----------

**REGULATORY INFORMATION**

<b>Tank Exempt Indicator:</b>	NO
<b>Hazard Category 1:</b>	
<b>Regulatory Status Code Description:</b>	INTERIM PERMIT TO OPERATE

**TANK ID s**

<b>Permit Number:</b>	H19515
<b>Tank Number:</b>	T004
<b>Tank ID Number:</b>	RT1539

**TANK CHARACTERISTICS INFORMATION**

<b>Capacity:</b>	2000.00
<b>Manufacturer Code:</b>	0103
<b>Year Installed:</b>	1986
<b>Contents:</b>	WASTE OIL
<b>Tank Content Chemical Name:</b>	
<b>Tank Content CAS Number:</b>	

<b>Tank System Type:</b>	DOUBLE WALL
<b>Primary Tank Material:</b>	CARBON STEEL W/FRP COATING
<b>Tank Interior Lining or Coating:</b>	NONE
<b>Tank Exterior Corrosion Protection:</b>	COATING (EXTERIOR) VINYL WRAP

- Continued on next page -

# Environmental FirstSearch Site Detail Report

**TARGET SITE:** CANNON ROAD  
CARLSBAD CA 92009

**JOB:** 4062-02  
25.5 MI - BLUE ALIGNMENT

### REGISTERED UNDERGROUND STORAGE TANKS

**SEARCH ID:** 285   **DIST/DIR:** 0.12 NE   **MAP ID:** 28

<b>NAME:</b> CARLSBAD CITY FLEET MAINT <b>ADDRESS:</b> 2480 IMPALA DR CARLSBAD CA 92008 SAN DIEGO	<b>REV:</b> 02/06/03 <b>ID1:</b> HE17H19515 <b>ID2:</b> CAL000048705 <b>STATUS:</b> <b>PHONE:</b> (760)931-2192
<b>CONTACT:</b> CARLSBAD CITY	

**Overfill Device:** HIGH LEVEL ALARM+BALL FLOAT  
**Spill Buckets:** 1  
**Is Groundwater Greater Than 20 Feet (Y/N):** YES

#### TANK TESTING & MONITORING INFORMATION

**Below Grade Equipment:** 001006  
**Is System 1998 Standards Certified (Y/N):** YES  
**Tank Monitor Device:** UNIVERSAL SENSORS LEAK ALERT  
**Automatic Tank Gauges:** OTHER - BLIND REMARK  
**Tank Test Status:** N/A  
**Tank Test Date:** 12/01/87

#### PIPING INFORMATION

**Piping Corrosion Protection:** NONE  
**Pressure Pipe Loss Leak Detector Type:** NONE  
**Pipe System Type:** NONE  
**Pipe Construction:** SINGLE WALL  
**Pipe Primary Material:** FIBERGLASS  
**Pipe Monitor Device:** UNIVERSAL SENSORS LEAK ALERT

#### PIPING INFORMATION

**Pipe Test Date:** 12/01/87

#### REGULATORY INFORMATION

**Tank Exempt Indicator:** NO  
**Hazard Category 1:**  
**Regulatory Status Code Description:** PERMIT TO OPERATE

#### TANK ID s

**Permit Number:** H19515  
**Tank Number:** T005  
**Tank ID Number:** AT4329

#### TANK CHARACTERISTICS INFORMATION

**Capacity:** 1000.00  
**Manufacturer Code:** 0103  
**Year Installed:** 1986  
**Contents:** MOTOR OIL  
**Tank Content Chemical Name:**  
**Tank Content CAS Number:**

**Tank System Type:** DOUBLE WALL  
**Primary Tank Material:** CARBON STEEL W/FRP COATING  
**Tank Interior Lining or Coating:** NONE  
**Tank Exterior Corrosion Protection:** COATING (EXTERIOR) VINYL WRAP  
**Overfill Device:** BALL FLOAT  
**Spill Buckets:** 2  
**Is Groundwater Greater Than 20 Feet (Y/N):** YES

#### TANK TESTING & MONITORING INFORMATION

**Below Grade Equipment:** 010503

- Continued on next page -

***Environmental FirstSearch  
Site Detail Report***

**TARGET SITE:** CANNON ROAD  
CARLSBAD CA 92009

**JOB:** 4062-02  
25.5 MI - BLUE ALIGNMENT

**REGISTERED UNDERGROUND STORAGE TANKS**

<b>SEARCH ID:</b> 285	<b>DIST/DIR:</b> 0.12 NE	<b>MAP ID:</b> 28
-----------------------	--------------------------	-------------------

<b>NAME:</b> CARLSBAD CITY FLEET MAINT	<b>REV:</b> 02/06/03
<b>ADDRESS:</b> 2480 IMPALA DR	<b>ID1:</b> HE17H19515
CARLSBAD CA 92008	<b>ID2:</b> CAL000048705
SAN DIEGO	<b>STATUS:</b>
<b>CONTACT:</b> CARLSBAD CITY	<b>PHONE:</b> (760)931-2192

**Is System 1998 Standards Certified (Y/N):**

<b>Tank Monitor Device:</b>	<i>NOT APPLICABLE</i>
<b>Automatic Tank Gauges:</b>	<i>NONE</i>
<b>Tank Test Status:</b>	<i>N/A</i>
<b>Tank Test Date:</b>	<i>12/01/87</i>

**PIPING INFORMATION**

<b>Piping Corrosion Protection:</b>	<i>NONE</i>
<b>Pressure Pipe Loss Leak Detector Type:</b>	<i>NONE</i>
<b>Pipe System Type:</b>	<i>SUCTION</i>
<b>Pipe Construction:</b>	<i>SINGLE WALL</i>
<b>Pipe Primary Material:</b>	<i>STEEL W/COATING</i>
<b>Pipe Monitor Device:</b>	<i>UNIVERSAL SENSORS LEAK ALERT</i>

**PIPING INFORMATION**

<b>Pipe Test Date:</b>	<i>12/01/87</i>
------------------------	-----------------

**REGULATORY INFORMATION**

<b>Tank Exempt Indicator:</b>	<i>NO</i>
<b>Hazard Category 1:</b>	
<b>Regulatory Status Code Description:</b>	<i>CLOSED BY REMOVAL</i>

*Environmental FirstSearch*  
*Site Detail Report*

**TARGET SITE:** CANNON ROAD  
CARLSBAD CA 92009

**JOB:** 4062-02  
25.5 MI - BLUE ALIGNMENT

REGISTERED UNDERGROUND STORAGE TANKS

---

**SEARCH ID:** 286 **DIST/DIR:** 0.02 SW **MAP ID:** 124

---

**NAME:** RBV 76 **REV:** 02/06/03  
**ADDRESS:** 1590 S MELROSE DR **ID1:** HE17H26493  
VISTA CA 92083 **ID2:** CAL000221582  
San Diego **STATUS:**  
**CONTACT:** TORREY PACIFIC DEVELOPMENT **PHONE:** (760)599-0378

---

**TANK ID s**

**Permit Number:** H26493  
**Tank Number:** T001  
**Tank ID Number:** 1

**TANK CHARACTERISTICS INFORMATION**

**Capacity:** 10000.00  
**Manufacturer Code:** 0204  
**Year Installed:** 1988  
**Contents:** SUPER UNLEADED  
**Tank Content Chemical Name:** REGULAR UNLEADED  
**Tank Content CAS Number:** 8006-61-9  
  
**Tank System Type:** DOUBLE WALL  
**Primary Tank Material:** FIBERGLASS  
**Tank Interior Lining or Coating:** INVALID CODE  
**Tank Exterior Corrosion Protection:** NONE  
**Overfill Device:** SPL BASIN+HI LVL ALM+BL FLT  
**Spill Buckets:** 1  
**Is Groundwater Greater Than 20 Feet (Y/N):** YES

**TANK TESTING & MONITORING INFORMATION**

**Below Grade Equipment:** 020103  
**Is System 1998 Standards Certified (Y/N):** YES  
**Tank Monitor Device:** GILBARCO ENV MGNT CONSOLE  
**Automatic Tank Gauges:** GILBARCO TM 2/TM 3,ENV/MNG/CN  
**Tank Test Status:** TIGHT  
**Tank Test Date:** 06/29/92

**PIPING INFORMATION**

**Piping Corrosion Protection:** NONE  
**Pressure Pipe Loss Leak Detector Type:** VAPORLESS LD 2000  
**Pipe System Type:** PRESSURIZED  
**Pipe Construction:** DOUBLE WALL  
**Pipe Primary Material:** FIBERGLASS  
**Pipe Monitor Device:** GILBARCO ENV MGNT CONSOLE

**PIPING INFORMATION**

**Pipe Test Date:** 01/01/01

**REGULATORY INFORMATION**

**Tank Exempt Indicator:** NO  
**Hazard Category 1:**  
**Regulatory Status Code Description:** PERMIT TO OPERATE

**TANK ID s**

**Permit Number:** H26493  
**Tank Number:** T002  
**Tank ID Number:** 2

- Continued on next page -



# Environmental FirstSearch Site Detail Report

**TARGET SITE:** CANNON ROAD  
CARLSBAD CA 92009

**JOB:** 4062-02  
25.5 MI - BLUE ALIGNMENT

## REGISTERED UNDERGROUND STORAGE TANKS

**SEARCH ID:** 286    **DIST/DIR:** 0.02 SW    **MAP ID:** 124

<b>NAME:</b> RBV 76	<b>REV:</b> 02/06/03
<b>ADDRESS:</b> 1590 S MELROSE DR	<b>ID1:</b> HE17H26493
VISTA CA 92083	<b>ID2:</b> CAL000221582
San Diego	<b>STATUS:</b>
<b>CONTACT:</b> TORREY PACIFIC DEVELOPMENT	<b>PHONE:</b> (760)599-0378

**TANK CHARACTERISTICS INFORMATION**

Capacity: 10000.00  
 Manufacturer Code: 0204  
 Year Installed: 1988  
 Contents: REGULAR UNLEADED  
 Tank Content Chemical Name: MIDGRADE  
 Tank Content CAS Number: 8006-61-9

Tank System Type: DOUBLE WALL  
 Primary Tank Material: FIBERGLASS  
 Tank Interior Lining or Coating: INVALID CODE  
 Tank Exterior Corrosion Protection: NONE  
 Overfill Device: SPL BASIN+HI LVL ALM+BL FLT  
 Spill Buckets: 1  
 Is Groundwater Greater Than 20 Feet (Y/N): YES

**TANK TESTING & MONITORING INFORMATION**

Below Grade Equipment: 020103  
 Is System 1998 Standards Certified (Y/N): YES  
 Tank Monitor Device: GILBARCO ENV MGNT CONSOLE  
 Automatic Tank Gauges: GILBARCO TM 2/TM 3, ENV/MNG/CN  
 Tank Test Status: TIGHT  
 Tank Test Date: 06/29/92

**PIPING INFORMATION**

Piping Corrosion Protection: NONE  
 Pressure Pipe Loss Leak Detector Type: VAPORLESS LD 2000  
 Pipe System Type: PRESSURIZED  
 Pipe Construction: DOUBLE WALL  
 Pipe Primary Material: FIBERGLASS  
 Pipe Monitor Device: GILBARCO ENV MGNT CONSOLE

**PIPING INFORMATION**

Pipe Test Date: 01/01/01

**REGULATORY INFORMATION**

Tank Exempt Indicator: NO  
 Hazard Category 1:  
 Regulatory Status Code Description: PERMIT TO OPERATE

**TANK ID s**

Permit Number: H26493  
 Tank Number: T003  
 Tank ID Number: 3

**TANK CHARACTERISTICS INFORMATION**

Capacity: 10000.00  
 Manufacturer Code: 0204  
 Year Installed: 1988  
 Contents: REGULAR UNLEADED  
 Tank Content Chemical Name: REGULAR UNLEADED

- Continued on next page -

# *Environmental FirstSearch*

## *Site Detail Report*

**TARGET SITE:** CANNON ROAD  
CARLSBAD CA 92009

**JOB:** 4062-02  
25.5 MI - BLUE ALIGNMENT

### REGISTERED UNDERGROUND STORAGE TANKS

**SEARCH ID:** 286    **DIST/DIR:** 0.02 SW    **MAP ID:** 124

<p><b>NAME:</b> RBV 76 <b>ADDRESS:</b> 1590 S MELROSE DR VISTA CA 92083 San Diego <b>CONTACT:</b> TORREY PACIFIC DEVELOPMENT</p>	<p><b>REV:</b> 02/06/03 <b>ID1:</b> HE17H26493 <b>ID2:</b> CAL000221582 <b>STATUS:</b> <b>PHONE:</b> (760)599-0378</p>
--	--

**Tank Content CAS Number:** 8006-61-9

**Tank System Type:** DOUBLE WALL  
**Primary Tank Material:** FIBERGLASS  
**Tank Interior Lining or Coating:** NONE  
**Tank Exterior Corrosion Protection:** NONE  
**Overfill Device:** SPL BASIN+HI LVL ALM+BL FLT  
**Spill Buckets:** 1  
**Is Groundwater Greater Than 20 Feet (Y/N):** YES

**TANK TESTING & MONITORING INFORMATION**

**Below Grade Equipment:** 020103  
**Is System 1998 Standards Certified (Y/N):** YES  
**Tank Monitor Device:** GILBARCO ENV MGNT CONSOLE  
**Automatic Tank Gauges:** GILBARCO TM 2/TM 3,ENV/MNG/CN  
**Tank Test Status:** TIGHT  
**Tank Test Date:** 06/29/92

**PIPING INFORMATION**

**Piping Corrosion Protection:** NONE  
**Pressure Pipe Loss Leak Detector Type:** VAPORLESS LD 2000  
**Pipe System Type:** PRESSURIZED  
**Pipe Construction:** DOUBLE WALL  
**Pipe Primary Material:** FIBERGLASS  
**Pipe Monitor Device:** GILBARCO ENV MGNT CONSOLE

**PIPING INFORMATION**

**Pipe Test Date:** 01/01/01

**REGULATORY INFORMATION**

**Tank Exempt Indicator:** NO  
**Hazard Category 1:**  
**Regulatory Status Code Description:** PERMIT TO OPERATE

**Environmental FirstSearch**  
**Site Detail Report**

**TARGET SITE:** CANNON ROAD  
CARLSBAD CA 92009

**JOB:** 4062-02  
25.5 MI - BLUE ALIGNMENT

REGISTERED UNDERGROUND STORAGE TANKS

**SEARCH ID:** 287                      **DIST/DIR:** 0.02 SW                      **MAP ID:** 122

**NAME:** HANI S ARCO #82047                      **REV:** 02/06/03  
**ADDRESS:** 1610 S MELROSE DR                      **ID1:** HE17H36759  
VISTA CA 92083                      **ID2:** CAL000190987  
SAN DIEGO                      **STATUS:**  
**CONTACT:** HANI BASKARON                      **PHONE:** (760)597-9596

**TANK ID s**

**Permit Number:** H36759  
**Tank Number:** T001  
**Tank ID Number:** NT2188

**TANK CHARACTERISTICS INFORMATION**

**Capacity:** 20000.00  
**Manufacturer Code:**  
**Year Installed:**  
**Contents:** REGULAR UNLEADED  
**Tank Content Chemical Name:**  
**Tank Content CAS Number:**

**Tank System Type:** DOUBLE WALL  
**Primary Tank Material:** FIBERGLASS  
**Tank Interior Lining or Coating:** NONE  
**Tank Exterior Corrosion Protection:** FIBERGLASS REINFORCED PLASTIC  
**Overfill Device:** SPL BASIN+HI LVL ALM+BL FLT  
**Spill Buckets:** 1  
**Is Groundwater Greater Than 20 Feet (Y/N):** NO

**TANK TESTING & MONITORING INFORMATION**

**Below Grade Equipment:** 020123  
**Is System 1998 Standards Certified (Y/N):** YES  
**Tank Monitor Device:** VEEDER ROOT  
**Automatic Tank Gauges:** VEEDER RT TLS-250/250I/300/350  
**Tank Test Status:** TIGHT  
**Tank Test Date:** 10/14/99

**PIPING INFORMATION**

**Piping Corrosion Protection:** NONE  
**Pressure Pipe Loss Leak Detector Type:** VAPORLESS LD 2000  
**Pipe System Type:** PRESSURIZED  
**Pipe Construction:** DOUBLE WALL  
**Pipe Primary Material:** FIBERGLASS  
**Pipe Monitor Device:** VEEDER ROOT

**PIPING INFORMATION**

**Pipe Test Date:** 10/14/99

**REGULATORY INFORMATION**

**Tank Exempt Indicator:** NO  
**Hazard Category 1:**  
**Regulatory Status Code Description:** PERMIT TO OPERATE

**TANK ID s**

**Permit Number:** H36759  
**Tank Number:** T002  
**Tank ID Number:** NT2188

- Continued on next page -

**Environmental FirstSearch**  
**Site Detail Report**

**TARGET SITE:** CANNON ROAD  
CARLSBAD CA 92009

**JOB:** 4062-02  
25.5 MI - BLUE ALIGNMENT

**REGISTERED UNDERGROUND STORAGE TANKS**

**SEARCH ID:** 287                      **DIST/DIR:** 0.02 SW                      **MAP ID:** 122

<b>NAME:</b> HANI S ARCO #82047	<b>REV:</b> 02/06/03
<b>ADDRESS:</b> 1610 S MELROSE DR	<b>ID1:</b> HE17H36759
VISTA CA 92083	<b>ID2:</b> CAL000190987
SAN DIEGO	<b>STATUS:</b>
<b>CONTACT:</b> HANI BASKARON	<b>PHONE:</b> (760)597-9596

**TANK CHARACTERISTICS INFORMATION**

Capacity:	10000.00
Manufacturer Code:	
Year Installed:	
Contents:	SUPER UNLEADED
Tank Content Chemical Name:	
Tank Content CAS Number:	
Tank System Type:	DOUBLE WALL
Primary Tank Material:	FIBERGLASS
Tank Interior Lining or Coating:	NONE
Tank Exterior Corrosion Protection:	FIBERGLASS REINFORCED PLASTIC
Overfill Device:	SPL BASIN+HI LVL ALM+BL FLT
Spill Buckets:	1
Is Groundwater Greater Than 20 Feet (Y/N):	NO

**TANK TESTING & MONITORING INFORMATION**

Below Grade Equipment:	991019
Is System 1998 Standards Certified (Y/N):	YES
Tank Monitor Device:	VEEDER ROOT
Automatic Tank Gauges:	VEEDER RT TLS-250/250I/300/350
Tank Test Status:	TIGHT
Tank Test Date:	10/14/99

**PIPING INFORMATION**

Piping Corrosion Protection:	NONE
Pressure Pipe Loss Leak Detector Type:	VAPORLESS LD 2000
Pipe System Type:	PRESSURIZED
Pipe Construction:	DOUBLE WALL
Pipe Primary Material:	FIBERGLASS
Pipe Monitor Device:	VEEDER ROOT

**PIPING INFORMATION**

Pipe Test Date:	10/14/99
-----------------	----------

**REGULATORY INFORMATION**

Tank Exempt Indicator:	NO
Hazard Category 1:	
Regulatory Status Code Description:	PERMIT TO OPERATE

## Environmental FirstSearch Site Detail Report

**TARGET SITE:** CANNON ROAD  
CARLSBAD CA 92009

**JOB:** 4062-02  
25.5 MI - BLUE ALIGNMENT

### REGISTERED UNDERGROUND STORAGE TANKS

**SEARCH ID:** 288                                      **DIST/DIR:** 0.08 NE                                      **MAP ID:** 185

<b>NAME:</b> BUENA/SHADOWRIDGE PUMP STATION	<b>REV:</b> 02/06/03
<b>ADDRESS:</b> 2080 S MELROSE DR	<b>ID1:</b> HE17H20991
VISTA CA 92083	<b>ID2:</b>
SAN DIEGO	<b>STATUS:</b>
<b>CONTACT:</b> BUENA SANITATION DISTRICT	<b>PHONE:</b> (858)727-0801

**TANK ID s**

**Permit Number:** H20991  
**Tank Number:** T001  
**Tank ID Number:** AT3860

**TANK CHARACTERISTICS INFORMATION**

**Capacity:** 250.00  
**Manufacturer Code:**  
**Year Installed:**  
**Contents:** DIESEL  
**Tank Content Chemical Name:**  
**Tank Content CAS Number:**

**Tank System Type:** SINGLE WALL W/O SECNDRY CNTMNT  
**Primary Tank Material:** NO PRIMARY TANK MATERIAL INFO  
**Tank Interior Lining or Coating:** NO SECONDARY TANK MTRL INFO  
**Tank Exterior Corrosion Protection:** NO EXTERIOR CORR PROT INFO  
**Overflow Device:** NO OVERFILL INFORMATION  
**Spill Buckets:**  
**Is Groundwater Greater Than 20 Feet (Y/N):** NO

**TANK TESTING & MONITORING INFORMATION**

**Below Grade Equipment:**  
**Is System 1998 Standards Certified (Y/N):**  
**Tank Monitor Device:** NO TANK MONIT DEV INFO  
**Automatic Tank Gauges:** NO ATGS INFO AVAILABLE  
**Tank Test Status:** TIGHT  
**Tank Test Date:** 14/10/92

**PIPING INFORMATION**

**Piping Corrosion Protection:** NO PIPE PROTECTION INFO  
**Pressure Pipe Loss Leak Detector Type:** NO PPLLD BRAND INFO  
**Pipe System Type:** SUCTION  
**Pipe Construction:** SINGLE WALL  
**Pipe Primary Material:** NO PRIMARY PIPE MATERIAL INFO  
**Pipe Monitor Device:** NO PIPE MONIT DEV INFO

**PIPING INFORMATION**

**Pipe Test Date:** 12/01/87

**REGULATORY INFORMATION**

**Tank Exempt Indicator:** NO  
**Hazard Category 1:**  
**Regulatory Status Code Description:** CLOSED BY REMOVAL

**Environmental FirstSearch**  
**Site Detail Report**

**TARGET SITE:** CANNON ROAD  
 CARLSBAD CA 92009

**JOB:** 4062-02  
 25.5 MI - BLUE ALIGNMENT

**REGISTERED UNDERGROUND STORAGE TANKS**

**SEARCH ID:** 289                                      **DIST/DIR:** 0.02 NE                                      **MAP ID:** 33

<b>NAME:</b> CHEVRON USA SS#20-1962	<b>REV:</b> 02/06/03
<b>ADDRESS:</b> 2295 S MELROSE DR	<b>ID1:</b> HE17H32283
VISTA CA 92083	<b>ID2:</b> CAL000169629
SAN DIEGO	<b>STATUS:</b>
<b>CONTACT:</b> CHEVRON USA	<b>PHONE:</b> (760)727-7625

**TANK ID s**

<b>Permit Number:</b>	H32283
<b>Tank Number:</b>	T001
<b>Tank ID Number:</b>	001

**TANK CHARACTERISTICS INFORMATION**

<b>Capacity:</b>	12000.00
<b>Manufacturer Code:</b>	0503
<b>Year Installed:</b>	1994
<b>Contents:</b>	SUPER UNLEADED
<b>Tank Content Chemical Name:</b>	SUPER UNLEADED
<b>Tank Content CAS Number:</b>	8006-61-9
<b>Tank System Type:</b>	DOUBLE WALL
<b>Primary Tank Material:</b>	FIBERGLASS
<b>Tank Interior Lining or Coating:</b>	NONE
<b>Tank Exterior Corrosion Protection:</b>	VINYL WRAP
<b>Overfill Device:</b>	HIGH LEVEL ALARM+BALL FLOAT
<b>Spill Buckets:</b>	1
<b>Is Groundwater Greater Than 20 Feet (Y/N):</b>	YES

**TANK TESTING & MONITORING INFORMATION**

<b>Below Grade Equipment:</b>	010516
<b>Is System 1998 Standards Certified (Y/N):</b>	YES
<b>Tank Monitor Device:</b>	VEEDER ROOT
<b>Automatic Tank Gauges:</b>	NOT APPLICABLE
<b>Tank Test Status:</b>	TIGHT
<b>Tank Test Date:</b>	02/25/94

**PIPING INFORMATION**

<b>Piping Corrosion Protection:</b>	NONE
<b>Pressure Pipe Loss Leak Detector Type:</b>	VEEDER-ROOT TLS 350 W/SENSOR
<b>Pipe System Type:</b>	PRESSURIZED
<b>Pipe Construction:</b>	DOUBLE WALL
<b>Pipe Primary Material:</b>	FIBERGLASS
<b>Pipe Monitor Device:</b>	VEEDER ROOT

**PIPING INFORMATION**

<b>Pipe Test Date:</b>	01/01/01
------------------------	----------

**REGULATORY INFORMATION**

<b>Tank Exempt Indicator:</b>	NO
<b>Hazard Category 1:</b>	
<b>Regulatory Status Code Description:</b>	PERMIT TO OPERATE

**TANK ID s**

<b>Permit Number:</b>	H32283
<b>Tank Number:</b>	T002
<b>Tank ID Number:</b>	002

- Continued on next page -

# Environmental FirstSearch Site Detail Report

**TARGET SITE:** CANNON ROAD  
CARLSBAD CA 92009

**JOB:** 4062-02  
25.5 MI - BLUE ALIGNMENT

## REGISTERED UNDERGROUND STORAGE TANKS

**SEARCH ID:** 289      **DIST/DIR:** 0.02 NE      **MAP ID:** 33

**NAME:** CHEVRON USA SS#20-1962      **REV:** 02/06/03  
**ADDRESS:** 2295 S MELROSE DR      **ID1:** HE17H32283  
VISTA CA 92083      **ID2:** CAL000169629  
SAN DIEGO      **STATUS:**  
**CONTACT:** CHEVRON USA      **PHONE:** (760)727-7625

### TANK CHARACTERISTICS INFORMATION

**Capacity:** 12000.00  
**Manufacturer Code:** 0503  
**Year Installed:** 1994  
**Contents:** REGULAR UNLEADED  
**Tank Content Chemical Name:** REGULAR UNLEADED  
**Tank Content CAS Number:** 8006-61-9  
**Tank System Type:** DOUBLE WALL  
**Primary Tank Material:** FIBERGLASS  
**Tank Interior Lining or Coating:** NONE  
**Tank Exterior Corrosion Protection:** VINYL WRAP  
**Overfill Device:** HIGH LEVEL ALARM+BALL FLOAT  
**Spill Buckets:** 1  
**Is Groundwater Greater Than 20 Feet (Y/N):** YES

### TANK TESTING & MONITORING INFORMATION

**Below Grade Equipment:** 010516  
**Is System 1998 Standards Certified (Y/N):** YES  
**Tank Monitor Device:** VEEDER ROOT  
**Automatic Tank Gauges:** NOT APPLICABLE  
**Tank Test Status:** TIGHT  
**Tank Test Date:** 02/25/94

### PIPING INFORMATION

**Piping Corrosion Protection:** NONE  
**Pressure Pipe Loss Leak Detector Type:** VEEDER-ROOT TLS 350 W/SENSOR  
**Pipe System Type:** PRESSURIZED  
**Pipe Construction:** DOUBLE WALL  
**Pipe Primary Material:** FIBERGLASS  
**Pipe Monitor Device:** VEEDER ROOT

### PIPING INFORMATION

**Pipe Test Date:** 01/01/01

### REGULATORY INFORMATION

**Tank Exempt Indicator:** NO  
**Hazard Category 1:**  
**Regulatory Status Code Description:** PERMIT TO OPERATE

### TANK ID s

**Permit Number:** H32283  
**Tank Number:** T003  
**Tank ID Number:** 003

### TANK CHARACTERISTICS INFORMATION

**Capacity:** 12000.00  
**Manufacturer Code:** 0503  
**Year Installed:** 1994  
**Contents:** REGULAR UNLEADED  
**Tank Content Chemical Name:** REGULAR UNLEADED

- Continued on next page -

## Environmental FirstSearch Site Detail Report

**TARGET SITE:** CANNON ROAD  
CARLSBAD CA 92009

**JOB:** 4062-02  
25.5 MI - BLUE ALIGNMENT

### REGISTERED UNDERGROUND STORAGE TANKS

<b>SEARCH ID:</b> 289	<b>DIST/DIR:</b> 0.02 NE	<b>MAP ID:</b> 33
-----------------------	--------------------------	-------------------

<b>NAME:</b> CHEVRON USA SS#20-1962	<b>REV:</b> 02/06/03
<b>ADDRESS:</b> 2295 S MELROSE DR VISTA CA 92083	<b>ID1:</b> HE17H32283
SAN DIEGO	<b>ID2:</b> CAL000169629
<b>CONTACT:</b> CHEVRON USA	<b>STATUS:</b>
	<b>PHONE:</b> (760)727-7625

**Tank Content CAS Number:** 8006-61-9

<b>Tank System Type:</b>	DOUBLE WALL
<b>Primary Tank Material:</b>	FIBERGLASS
<b>Tank Interior Lining or Coating:</b>	NONE
<b>Tank Exterior Corrosion Protection:</b>	VINYL WRAP
<b>Overfill Device:</b>	HIGH LEVEL ALARM+BALL FLOAT
<b>Spill Buckets:</b>	1
<b>Is Groundwater Greater Than 20 Feet (Y/N):</b>	YES

**TANK TESTING & MONITORING INFORMATION**

<b>Below Grade Equipment:</b>	010516
<b>Is System 1998 Standards Certified (Y/N):</b>	YES
<b>Tank Monitor Device:</b>	VEEDER ROOT
<b>Automatic Tank Gauges:</b>	NOT APPLICABLE
<b>Tank Test Status:</b>	TIGHT
<b>Tank Test Date:</b>	02/25/94

**PIPING INFORMATION**

<b>Piping Corrosion Protection:</b>	NONE
<b>Pressure Pipe Loss Leak Detector Type:</b>	VEEDER-ROOT TLS 350 W/SENSOR
<b>Pipe System Type:</b>	PRESSURIZED
<b>Pipe Construction:</b>	DOUBLE WALL
<b>Pipe Primary Material:</b>	FIBERGLASS
<b>Pipe Monitor Device:</b>	VEEDER ROOT

**PIPING INFORMATION**

<b>Pipe Test Date:</b>	01/01/01
------------------------	----------

**REGULATORY INFORMATION**

<b>Tank Exempt Indicator:</b>	NO
<b>Hazard Category 1:</b>	
<b>Regulatory Status Code Description:</b>	PERMIT TO OPERATE



# Environmental FirstSearch

## Site Detail Report

**TARGET SITE:** CANNON ROAD  
CARLSBAD CA 92009

**JOB:** 4062-02  
25.5 MI - BLUE ALIGNMENT

### REGISTERED UNDERGROUND STORAGE TANKS

<b>SEARCH ID:</b> 290	<b>DIST/DIR:</b> 0.15 NE	<b>MAP ID:</b> 128
-----------------------	--------------------------	--------------------

**NAME:** ROBERT L LYNCH TRUCKING INC  
**ADDRESS:** 1640 SYCAMORE AV  
VISTA CA 92083  
SAN DIEGO  
**CONTACT:** ROBERT L LYNCH TRUCKING INC

**REV:** 02/06/03  
**ID1:** HE17H06620  
**ID2:** CAL000095539  
**STATUS:**  
**PHONE:** (760)727-6480

**TANK ID s**

<b>Permit Number:</b>	H06620
<b>Tank Number:</b>	T001
<b>Tank ID Number:</b>	1

**TANK CHARACTERISTICS INFORMATION**

<b>Capacity:</b>	12000.00
<b>Manufacturer Code:</b>	
<b>Year Installed:</b>	1980
<b>Contents:</b>	DIESEL
<b>Tank Content Chemical Name:</b>	
<b>Tank Content CAS Number:</b>	12034
<b>Tank System Type:</b>	SINGLE WALL W/O SECNDRY CNTMNT
<b>Primary Tank Material:</b>	CARBON STEEL
<b>Tank Interior Lining or Coating:</b>	NO SECONDARY TANK MTRL INFO
<b>Tank Exterior Corrosion Protection:</b>	INVALID CODE
<b>Overfill Device:</b>	NO OVERFILL INFORMATION
<b>Spill Buckets:</b>	
<b>Is Groundwater Greater Than 20 Feet (Y/N):</b>	NO

**TANK TESTING & MONITORING INFORMATION**

<b>Below Grade Equipment:</b>	.240
<b>Is System 1998 Standards Certified (Y/N):</b>	
<b>Tank Monitor Device:</b>	NO TANK MONIT DEV INFO
<b>Automatic Tank Gauges:</b>	NO ATGS INFO AVAILABLE
<b>Tank Test Status:</b>	NO STATUS
<b>Tank Test Date:</b>	08/11/86

**PIPING INFORMATION**

<b>Piping Corrosion Protection:</b>	INVALID CODE
<b>Pressure Pipe Loss Leak Detector Type:</b>	NO PPLLD BRAND INFO
<b>Pipe System Type:</b>	PIPE TYPE NOT AVAILABLE
<b>Pipe Construction:</b>	NO PIPE CONSTRUCTION INFO
<b>Pipe Primary Material:</b>	NO PRIMARY PIPE MATERIAL INFO
<b>Pipe Monitor Device:</b>	NO PIPE MONIT DEV INFO

**PIPING INFORMATION**

<b>Pipe Test Date:</b>	08/11/86
------------------------	----------

**REGULATORY INFORMATION**

<b>Tank Exempt Indicator:</b>	NO
<b>Hazard Category 1:</b>	
<b>Regulatory Status Code Description:</b>	CLOSED BY REMOVAL

**TANK ID s**

<b>Permit Number:</b>	H06620
<b>Tank Number:</b>	T002
<b>Tank ID Number:</b>	2

- Continued on next page -

# ***Environmental FirstSearch Site Detail Report***

**TARGET SITE:** CANNON ROAD  
CARLSBAD CA 92009

**JOB:** 4062-02  
25.5 MI - BLUE ALIGNMENT

## REGISTERED UNDERGROUND STORAGE TANKS

**SEARCH ID:** 290                                      **DIST/DIR:** 0.15 NE                                      **MAP ID:** 128

**NAME:** ROBERT L LYNCH TRUCKING INC                                      **REV:** 02/06/03  
**ADDRESS:** 1640 SYCAMORE AV                                      **ID1:** HE17H06620  
VISTA CA 92083                                      **ID2:** CAL000095539  
SAN DIEGO                                      **STATUS:**  
**CONTACT:** ROBERT L LYNCH TRUCKING INC                                      **PHONE:** (760)727-6480

**TANK CHARACTERISTICS INFORMATION**

**Capacity:** 9950.00  
**Manufacturer Code:**  
**Year Installed:** 1980  
**Contents:** DIESEL  
**Tank Content Chemical Name:**  
**Tank Content CAS Number:** 12034  
**Tank System Type:** SINGLE WALL W/O SECNDRY CNTMNT  
**Primary Tank Material:** CARBON STEEL  
**Tank Interior Lining or Coating:** NO SECONDARY TANK MTRL INFO  
**Tank Exterior Corrosion Protection:** INVALID CODE  
**Overflow Device:** NO OVERFILL INFORMATION  
**Spill Buckets:**  
**Is Groundwater Greater Than 20 Feet (Y/N):** NO

**TANK TESTING & MONITORING INFORMATION**

**Below Grade Equipment:** .240  
**Is System 1998 Standards Certified (Y/N):**  
**Tank Monitor Device:** NO TANK MONIT DEV INFO  
**Automatic Tank Gauges:** NO ATGS INFO AVAILABLE  
**Tank Test Status:** NO STATUS  
**Tank Test Date:** 08/11/86

**PIPING INFORMATION**

**Piping Corrosion Protection:** INVALID CODE  
**Pressure Pipe Loss Leak Detector Type:** NO PPLLD BRAND INFO  
**Pipe System Type:** PIPE TYPE NOT AVAILABLE  
**Pipe Construction:** NO PIPE CONSTRUCTION INFO  
**Pipe Primary Material:** NO PRIMARY PIPE MATERIAL INFO  
**Pipe Monitor Device:** NO PIPE MONIT DEV INFO

**PIPING INFORMATION**

**Pipe Test Date:** 08/11/86

**REGULATORY INFORMATION**

**Tank Exempt Indicator:** NO  
**Hazard Category 1:**  
**Regulatory Status Code Description:** CLOSED BY REMOVAL

## *Environmental FirstSearch* *Site Detail Report*

**TARGET SITE:** CANNON ROAD  
CARLSBAD CA 92009

**JOB:** 4062-02  
25.5 MI - BLUE ALIGNMENT

### REGISTERED UNDERGROUND STORAGE TANKS

**SEARCH ID:** 291                      **DIST/DIR:** 0.18 NW                      **MAP ID:** 134

**NAME:** INDIANA PLUMBING SUPPLY CO                      **REV:** 02/06/03  
**ADDRESS:** 2785 W LOKER AV                      **ID1:** HE17H26600  
CARLSBAD CA 92008                      **ID2:**  
SAN DIEGO                      **STATUS:**  
**CONTACT:** INDIANA PLUMBING SUPPLY CO                      **PHONE:** (760)438-8644

**TANK ID s**

**Permit Number:** H26600  
**Tank Number:** T001  
**Tank ID Number:** 1

**TANK CHARACTERISTICS INFORMATION**

**Capacity:** 10000.00  
**Manufacturer Code:** 0103  
**Year Installed:**  
**Contents:** REGULAR UNLEADED  
**Tank Content Chemical Name:**  
**Tank Content CAS Number:**  
  
**Tank System Type:** DOUBLE WALL  
**Primary Tank Material:** FIBERGLASS  
**Tank Interior Lining or Coating:** NONE  
**Tank Exterior Corrosion Protection:** NONE  
**Overfill Device:** AUTO SHUTOFF+SPL BASIN+BL FLT  
**Spill Buckets:** 1  
**Is Groundwater Greater Than 20 Feet (Y/N):** NO

**TANK TESTING & MONITORING INFORMATION**

**Below Grade Equipment:** 970507  
**Is System 1998 Standards Certified (Y/N):**  
**Tank Monitor Device:** EMCO WHEATON LEAK SENSOR  
**Automatic Tank Gauges:** EMCO WHEATON - EECO SYSTEM TLM  
**Tank Test Status:** N/A  
**Tank Test Date:** 10/03/96

**PIPING INFORMATION**

**Piping Corrosion Protection:** NONE  
**Pressure Pipe Loss Leak Detector Type:** NOT APPLICABLE  
**Pipe System Type:** SUCTION  
**Pipe Construction:** DOUBLE WALL  
**Pipe Primary Material:** FIBERGLASS  
**Pipe Monitor Device:** EMCO WHEATON LEAK SENSOR

**PIPING INFORMATION**

**Pipe Test Date:** 01/01/01

**REGULATORY INFORMATION**

**Tank Exempt Indicator:** NO  
**Hazard Category 1:**  
**Regulatory Status Code Description:** CLOSED BY REMOVAL

*Environmental FirstSearch*  
**Site Detail Report**

**TARGET SITE:** CANNON ROAD  
CARLSBAD CA 92009

**JOB:** 4062-02  
25.5 MI - BLUE ALIGNMENT

**REGISTERED UNDERGROUND STORAGE TANKS**

**SEARCH ID:** 292                      **DIST/DIR:** 0.00 --                      **MAP ID:** 186

**NAME:** CHEVRON (BREEZE HILL CAR WASH)  
**ADDRESS:** 600 HACIENDA  
VISTA CA 92083  
SAN DIEGO

**REV:** 02/06/03  
**ID1:** HE17H02977  
**ID2:**  
**STATUS:**  
**PHONE:** ( ) -

**TANK ID s**

**Permit Number:** H02977  
**Tank Number:** T001  
**Tank ID Number:** NT2314

**TANK CHARACTERISTICS INFORMATION**

**Capacity:** 20000.00  
**Manufacturer Code:**  
**Year Installed:**  
**Contents:** LEADED  
**Tank Content Chemical Name:**  
**Tank Content CAS Number:**

**Tank System Type:** DOUBLE WALL  
**Primary Tank Material:** CARBON STEEL W/FRP COATING  
**Tank Interior Lining or Coating:** NO SECONDARY TANK MTRL INFO  
**Tank Exterior Corrosion Protection:** VINYL WRAP  
**Overfill Device:** SPL BASIN+HI LVL ALM+BL FLT  
**Spill Buckets:** 1  
**Is Groundwater Greater Than 20 Feet (Y/N):** NO

**TANK TESTING & MONITORING INFORMATION**

**Below Grade Equipment:**  
**Is System 1998 Standards Certified (Y/N):**  
**Tank Monitor Device:** NO TANK MONIT DEV INFO  
**Automatic Tank Gauges:** NO ATGS INFO AVAILABLE  
**Tank Test Status:** INVALID CODE  
**Tank Test Date:** 02/13/99

**PIPING INFORMATION**

**Piping Corrosion Protection:** NO PIPE PROTECTION INFO  
**Pressure Pipe Loss Leak Detector Type:** NO PPLLD BRAND INFO  
**Pipe System Type:** FLEXIBLE PIPING  
**Pipe Construction:** DOUBLE WALL  
**Pipe Primary Material:** NO PRIMARY PIPE MATERIAL INFO  
**Pipe Monitor Device:** NO PIPE MONIT DEV INFO

**PIPING INFORMATION**

**Pipe Test Date:** 01/01/01

**REGULATORY INFORMATION**

**Tank Exempt Indicator:** NO  
**Hazard Category 1:**  
**Regulatory Status Code Description:** INSTALLATION APP SUBMITTED

**TANK ID s**

**Permit Number:** H02977  
**Tank Number:** T002  
**Tank ID Number:** NT2314

- Continued on next page -

## Environmental FirstSearch Site Detail Report

**TARGET SITE:** CANNON ROAD  
CARLSBAD CA 92009

**JOB:** 4062-02  
25.5 MI - BLUE ALIGNMENT

### REGISTERED UNDERGROUND STORAGE TANKS

**SEARCH ID:** 292                      **DIST/DIR:** 0.00 --                      **MAP ID:** 186

<p><b>NAME:</b> CHEVRON (BREEZE HILL CAR WASH) <b>ADDRESS:</b> 600 HACIENDA VISTA CA 92083 SAN DIEGO <b>CONTACT:</b></p>	<p><b>REV:</b> 02/06/03 <b>ID1:</b> HE17H02977 <b>ID2:</b> <b>STATUS:</b> <b>PHONE:</b> ( ) -</p>
--	---

**TANK CHARACTERISTICS INFORMATION**

<b>Capacity:</b>	15000.00
<b>Manufacturer Code:</b>	
<b>Year Installed:</b>	
<b>Contents:</b>	SUPER UNLEADED
<b>Tank Content Chemical Name:</b>	
<b>Tank Content CAS Number:</b>	
<b>Tank System Type:</b>	DOUBLE WALL
<b>Primary Tank Material:</b>	CARBON STEEL W/FRP COATING
<b>Tank Interior Lining or Coating:</b>	NO SECONDARY TANK MTRL INFO
<b>Tank Exterior Corrosion Protection:</b>	VINYL WRAP
<b>Overfill Device:</b>	SPL BASIN+HI LVL ALM+BL FLT
<b>Spill Buckets:</b>	1
<b>Is Groundwater Greater Than 20 Feet (Y/N):</b>	NO

**TANK TESTING & MONITORING INFORMATION**

**Below Grade Equipment:**  
**Is System 1998 Standards Certified (Y/N):**

<b>Tank Monitor Device:</b>	NO TANK MONIT DEV INFO
<b>Automatic Tank Gauges:</b>	NO ATGS INFO AVAILABLE
<b>Tank Test Status:</b>	INVALID CODE
<b>Tank Test Date:</b>	02/13/99

**PIPING INFORMATION**

<b>Piping Corrosion Protection:</b>	NO PIPE PROTECTION INFO
<b>Pressure Pipe Loss Leak Detector Type:</b>	NO PPLD BRAND INFO
<b>Pipe System Type:</b>	FLEXIBLE PIPING
<b>Pipe Construction:</b>	DOUBLE WALL
<b>Pipe Primary Material:</b>	NO PRIMARY PIPE MATERIAL INFO
<b>Pipe Monitor Device:</b>	NO PIPE MONIT DEV INFO

**PIPING INFORMATION**

**Pipe Test Date:** 01/01/01

**REGULATORY INFORMATION**

<b>Tank Exempt Indicator:</b>	NO
<b>Hazard Category 1:</b>	
<b>Regulatory Status Code Description:</b>	INSTALLATION APP SUBMITTED

**TANK ID s**

<b>Permit Number:</b>	H02977
<b>Tank Number:</b>	T003
<b>Tank ID Number:</b>	NT2314

**TANK CHARACTERISTICS INFORMATION**

<b>Capacity:</b>	10000.00
<b>Manufacturer Code:</b>	
<b>Year Installed:</b>	
<b>Contents:</b>	DIESEL
<b>Tank Content Chemical Name:</b>	

- Continued on next page -

**Environmental FirstSearch  
Site Detail Report**

**TARGET SITE:** CANNON ROAD  
CARLSBAD CA 92009

**JOB:** 4062-02  
25.5 MI - BLUE ALIGNMENT

REGISTERED UNDERGROUND STORAGE TANKS

**SEARCH ID:** 292                                      **DIST/DIR:** 0.00 --                                      **MAP ID:** 186

**NAME:** CHEVRON (BREEZE HILL CAR WASH)                                      **REV:** 02/06/03  
**ADDRESS:** 600 HACIENDA                                      **ID1:** HE17H02977  
VISTA CA 92083                                      **ID2:**  
SAN DIEGO                                      **STATUS:**  
**CONTACT:**                                      **PHONE:** ( ) -

**Tank Content CAS Number:**

**Tank System Type:** DOUBLE WALL  
**Primary Tank Material:** CARBON STEEL W/FRP COATING  
**Tank Interior Lining or Coating:** NO SECONDARY TANK MTRL INFO  
**Tank Exterior Corrosion Protection:** VINYL WRAP  
**Overfill Device:** SPL BASIN+HI LVL ALM+BL FLT  
**Spill Buckets:** 1  
**Is Groundwater Greater Than 20 Feet (Y/N):** NO

**TANK TESTING & MONITORING INFORMATION**

**Below Grade Equipment:**  
**Is System 1998 Standards Certified (Y/N):**  
**Tank Monitor Device:** NO TANK MONIT DEV INFO  
**Automatic Tank Gauges:** NO ATGS INFO AVAILABLE  
**Tank Test Status:** INVALID CODE  
**Tank Test Date:** 02/13/99

**PIPING INFORMATION**

**Piping Corrosion Protection:** NO PIPE PROTECTION INFO  
**Pressure Pipe Loss Leak Detector Type:** NO PPLD BRAND INFO  
**Pipe System Type:** FLEXIBLE PIPING  
**Pipe Construction:** DOUBLE WALL  
**Pipe Primary Material:** NO PRIMARY PIPE MATERIAL INFO  
**Pipe Monitor Device:** NO PIPE MONIT DEV INFO  
**PIPING INFORMATION**  
**Pipe Test Date:** 01/01/01

**REGULATORY INFORMATION**

**Tank Exempt Indicator:** NO  
**Hazard Category 1:**  
**Regulatory Status Code Description:** INSTALLATION APP SUBMITTED

**Environmental FirstSearch**  
**Site Detail Report**

**TARGET SITE:** CANNON ROAD  
CARLSBAD CA 92009

**JOB:** 4062-02  
25.5 MI - BLUE ALIGNMENT

**REGISTERED UNDERGROUND STORAGE TANKS**

**SEARCH ID:** 293    **DIST/DIR:** 0.00 --    **MAP ID:** 42

**NAME:** COUNTY OF SD GEN SVCS OPER.    **REV:** 02/06/03  
**ADDRESS:** 325 S MELROSE DR    **ID1:** HE17H14739  
                  VISTA CA 92083    **ID2:** CAD981694912  
                  SAN DIEGO    **STATUS:**  
**CONTACT:** COUNTY OF SAN DIEGO    **PHONE:** (619)510-2456

**TANK ID s**

**Permit Number:** H14739  
**Tank Number:** T001  
**Tank ID Number:** V-4

**TANK CHARACTERISTICS INFORMATION**

**Capacity:** 10000.00  
**Manufacturer Code:**  
**Year Installed:** 1976  
**Contents:** REGULAR UNLEADED  
**Tank Content Chemical Name:**  
**Tank Content CAS Number:** 12031

**Tank System Type:** SINGLE WALL W/O SECNDRY CNTMNT  
**Primary Tank Material:** CARBON STEEL  
**Tank Interior Lining or Coating:** NONE  
**Tank Exterior Corrosion Protection:** NONE  
**Overfill Device:** UNKNOWN  
**Spill Buckets:** 1  
**Is Groundwater Greater Than 20 Feet (Y/N):** NO

**TANK TESTING & MONITORING INFORMATION**

**Below Grade Equipment:**  
**Is System 1998 Standards Certified (Y/N):**  
**Tank Monitor Device:** MITCHELLS SIR  
**Automatic Tank Gauges:** NONE  
**Tank Test Status:** TIGHT  
**Tank Test Date:** 01/29/97

**PIPING INFORMATION**

**Piping Corrosion Protection:** NONE  
**Pressure Pipe Loss Leak Detector Type:** RED JACKET DLD, XLD, OR XLP  
**Pipe System Type:** PRESSURIZED  
**Pipe Construction:** SINGLE WALL  
**Pipe Primary Material:** BARE STEEL  
**Pipe Monitor Device:** MITCHELLS SIR

**PIPING INFORMATION**

**Pipe Test Date:** 01/29/97

**REGULATORY INFORMATION**

**Tank Exempt Indicator:** NO  
**Hazard Category 1:**  
**Regulatory Status Code Description:** CLOSED BY REMOVAL

**TANK ID s**

**Permit Number:** H14739  
**Tank Number:** T002  
**Tank ID Number:** V-5

- Continued on next page -





**Environmental FirstSearch  
Site Detail Report**

**TARGET SITE:** CANNON ROAD  
CARLSBAD CA 92009

**JOB:** 4062-02  
25.5 MI - BLUE ALIGNMENT

REGISTERED UNDERGROUND STORAGE TANKS

**SEARCH ID:** 293 **DIST/DIR:** 0.00 -- **MAP ID:** 42

<b>NAME:</b>	COUNTY OF SD GEN SVCS OPER.	<b>REV:</b>	02/06/03
<b>ADDRESS:</b>	325 S MELROSE DR VISTA CA 92083 SAN DIEGO	<b>ID1:</b>	HE17H14739
<b>CONTACT:</b>	COUNTY OF SAN DIEGO	<b>ID2:</b>	CAD981694912
		<b>STATUS:</b>	
		<b>PHONE:</b>	(619)510-2456

**Tank Content CAS Number:** 12035

**Tank System Type:** SINGLE WALL W/O SECNDRY CNTMNT  
**Primary Tank Material:** UNKNOWN  
**Tank Interior Lining or Coating:** NO SECONDARY TANK MTRL INFO  
**Tank Exterior Corrosion Protection:** UNKNOWN  
**Overfill Device:** NO OVERFILL INFORMATION  
**Spill Buckets:**  
**Is Groundwater Greater Than 20 Feet (Y/N):** NO

**TANK TESTING & MONITORING INFORMATION**

**Below Grade Equipment:**  
**Is System 1998 Standards Certified (Y/N):**  
**Tank Monitor Device:** NO TANK MONIT DEV INFO  
**Automatic Tank Gauges:** NO ATGS INFO AVAILABLE  
**Tank Test Status:** TIGHT  
**Tank Test Date:** 10/16/92

**PIPING INFORMATION**

**Piping Corrosion Protection:** UNKNOWN  
**Pressure Pipe Loss Leak Detector Type:** NO PPLD BRAND INFO  
**Pipe System Type:** NONE  
**Pipe Construction:** NO PIPE CONSTRUCTION INFO  
**Pipe Primary Material:** NO PRIMARY PIPE MATERIAL INFO  
**Pipe Monitor Device:** NO PIPE MONIT DEV INFO

**PIPING INFORMATION**

**Pipe Test Date:** 08/11/86

**REGULATORY INFORMATION**

**Tank Exempt Indicator:** NO  
**Hazard Category 1:**  
**Regulatory Status Code Description:** CLOSED BY REMOVAL

**TANK ID's**

**Permit Number:** H14739  
**Tank Number:** T004  
**Tank ID Number:** NT2033

**TANK CHARACTERISTICS INFORMATION**

**Capacity:** 15000.00  
**Manufacturer Code:** 0103  
**Year Installed:** 1998  
**Contents:** REGULAR UNLEADED  
**Tank Content Chemical Name:**  
**Tank Content CAS Number:**

**Tank System Type:** DOUBLE WALL  
**Primary Tank Material:** CARBON STEEL  
**Tank Interior Lining or Coating:** NONE  
**Tank Exterior Corrosion Protection:** FIBERGLASS REINFORCED PLASTIC

- Continued on next page -

***Environmental FirstSearch  
Site Detail Report***

**TARGET SITE:** CANNON ROAD  
CARLSBAD CA 92009

**JOB:** 4062-02  
25.5 MI - BLUE ALIGNMENT

**REGISTERED UNDERGROUND STORAGE TANKS**

**SEARCH ID:** 293                                      **DIST/DIR:** 0.00 --                                      **MAP ID:** 42

<b>NAME:</b> COUNTY OF SD GEN SVCS OPER.	<b>REV:</b> 02/06/03
<b>ADDRESS:</b> 325 S MELROSE DR	<b>ID1:</b> HE17H14739
VISTA CA 92083	<b>ID2:</b> CAD981694912
SAN DIEGO	<b>STATUS:</b>
<b>CONTACT:</b> COUNTY OF SAN DIEGO	<b>PHONE:</b> (619)510-2456

**Overfill Device:** AUTO SHUTOFF+BALL FLOAT  
**Spill Buckets:** 1  
**Is Groundwater Greater Than 20 Feet (Y/N):** NO

**TANK TESTING & MONITORING INFORMATION**

**Below Grade Equipment:** 010821  
**Is System 1998 Standards Certified (Y/N):** YES  
**Tank Monitor Device:** VEEDER ROOT  
**Automatic Tank Gauges:** VEEDER RT TLS-250/250I/300/350  
**Tank Test Status:** TIGHT  
**Tank Test Date:** 05/15/98

**PIPING INFORMATION**

**Piping Corrosion Protection:** NONE  
**Pressure Pipe Loss Leak Detector Type:** RED JACKET DLD, XLD, OR XLP  
**Pipe System Type:** PRESSURIZED  
**Pipe Construction:** DOUBLE WALL  
**Pipe Primary Material:** FIBERGLASS  
**Pipe Monitor Device:** VEEDER ROOT

**PIPING INFORMATION**

**Pipe Test Date:** 05/15/98

**REGULATORY INFORMATION**

**Tank Exempt Indicator:** NO  
**Hazard Category 1:**  
**Regulatory Status Code Description:** PERMIT TO OPERATE

## Environmental FirstSearch Site Detail Report

**TARGET SITE:** CANNON ROAD  
CARLSBAD CA 92009

**JOB:** 4062-02  
25.5 MI - BLUE ALIGNMENT

### REGISTERED UNDERGROUND STORAGE TANKS

<b>SEARCH ID:</b> 294	<b>DIST/DIR:</b> 0.00 --	<b>MAP ID:</b> 42
-----------------------	--------------------------	-------------------

<b>NAME:</b> GEN SERV FACILITIES MAINTENANC	<b>REV:</b> 02/06/03
<b>ADDRESS:</b> 325 S MELROSE DR	<b>ID1:</b> HE17H29820
VISTA CA 92083	<b>ID2:</b> CAD981694912
SAN DIEGO	<b>STATUS:</b>
<b>CONTACT:</b> COUNTY OF SAN DIEGO	<b>PHONE:</b> (760)940-4314

**TANK ID s**

**Permit Number:** H29820  
**Tank Number:** T001  
**Tank ID Number:** V1

**TANK CHARACTERISTICS INFORMATION**

**Capacity:** 20000.00  
**Manufacturer Code:**  
**Year Installed:** 1976  
**Contents:** DIESEL  
**Tank Content Chemical Name:**  
**Tank Content CAS Number:**

**Tank System Type:** SINGLE WALL W/O SECNDRY CNTMNT  
**Primary Tank Material:** NO PRIMARY TANK MATERIAL INFO  
**Tank Interior Lining or Coating:** NO SECONDARY TANK MTRL INFO  
**Tank Exterior Corrosion Protection:** NO EXTERIOR CORR PROT INFO  
**Overflow Device:** NO OVERFILL INFORMATION  
**Spill Buckets:**  
**Is Groundwater Greater Than 20 Feet (Y/N):** NO

**TANK TESTING & MONITORING INFORMATION**

**Below Grade Equipment:** 999  
**Is System 1998 Standards Certified (Y/N):**  
**Tank Monitor Device:** NO TANK MONIT DEV INFO  
**Automatic Tank Gauges:** NO ATGS INFO AVAILABLE  
**Tank Test Status:** TIGHT  
**Tank Test Date:** 02/01/95

**PIPING INFORMATION**

**Piping Corrosion Protection:** NO PIPE PROTECTION INFO  
**Pressure Pipe Loss Leak Detector Type:** NO PPLD BRAND INFO  
**Pipe System Type:** SUCTION  
**Pipe Construction:** SINGLE WALL  
**Pipe Primary Material:** NO PRIMARY PIPE MATERIAL INFO  
**Pipe Monitor Device:** NO PIPE MONIT DEV INFO

**PIPING INFORMATION**

**Pipe Test Date:** 12/01/87

**REGULATORY INFORMATION**

**Tank Exempt Indicator:** NO  
**Hazard Category 1:**  
**Regulatory Status Code Description:** CLOSED BY REMOVAL

**TANK ID s**

**Permit Number:** H29820  
**Tank Number:** T002  
**Tank ID Number:** V2

- Continued on next page -



**Environmental FirstSearch  
Site Detail Report**

**TARGET SITE:** CANNON ROAD  
CARLSBAD CA 92009

**JOB:** 4062-02  
25.5 MI - BLUE ALIGNMENT

**REGISTERED UNDERGROUND STORAGE TANKS**

**SEARCH ID:** 294                      **DIST/DIR:** 0.00 --                      **MAP ID:** 42

<b>NAME:</b> GEN SERV FACILITIES MAINTENANC	<b>REV:</b> 02/06/03
<b>ADDRESS:</b> 325 S MELROSE DR	<b>ID1:</b> HE17H29820
VISTA CA 92083	<b>ID2:</b> CAD981694912
SAN DIEGO	<b>STATUS:</b>
<b>CONTACT:</b> COUNTY OF SAN DIEGO	<b>PHONE:</b> (760)940-4314

**Tank Content CAS Number:**

<b>Tank System Type:</b>	SINGLE WALL W/O SECNDRY CNTMNT
<b>Primary Tank Material:</b>	NO PRIMARY TANK MATERIAL INFO
<b>Tank Interior Lining or Coating:</b>	NO SECONDARY TANK MTRL INFO
<b>Tank Exterior Corrosion Protection:</b>	NO EXTERIOR CORR PROT INFO
<b>Overfill Device:</b>	NO OVERFILL INFORMATION
<b>Spill Buckets:</b>	
<b>Is Groundwater Greater Than 20 Feet (Y/N):</b>	NO

**TANK TESTING & MONITORING INFORMATION**

<b>Below Grade Equipment:</b>	999
<b>Is System 1998 Standards Certified (Y/N):</b>	
<b>Tank Monitor Device:</b>	NO TANK MONIT DEV INFO
<b>Automatic Tank Gauges:</b>	NO ATGS INFO AVAILABLE
<b>Tank Test Status:</b>	INVALID CODE
<b>Tank Test Date:</b>	02/06/95

**PIPING INFORMATION**

<b>Piping Corrosion Protection:</b>	NO PIPE PROTECTION INFO
<b>Pressure Pipe Loss Leak Detector Type:</b>	NO PPLD BRAND INFO
<b>Pipe System Type:</b>	PIPE TYPE NOT AVAILABLE
<b>Pipe Construction:</b>	SINGLE WALL
<b>Pipe Primary Material:</b>	NO PRIMARY PIPE MATERIAL INFO
<b>Pipe Monitor Device:</b>	NO PIPE MONIT DEV INFO

**PIPING INFORMATION**

<b>Pipe Test Date:</b>	01/01/01
------------------------	----------

**REGULATORY INFORMATION**

<b>Tank Exempt Indicator:</b>	NO
<b>Hazard Category 1:</b>	
<b>Regulatory Status Code Description:</b>	CLOSED BY REMOVAL

**TANK ID's**

<b>Permit Number:</b>	H29820
<b>Tank Number:</b>	T004
<b>Tank ID Number:</b>	NT2048

**TANK CHARACTERISTICS INFORMATION**

<b>Capacity:</b>	10000.00
<b>Manufacturer Code:</b>	0103
<b>Year Installed:</b>	1998
<b>Contents:</b>	DIESEL
<b>Tank Content Chemical Name:</b>	DIESEL
<b>Tank Content CAS Number:</b>	8006-61-9

<b>Tank System Type:</b>	DOUBLE WALL
<b>Primary Tank Material:</b>	CARBON STEEL
<b>Tank Interior Lining or Coating:</b>	NO SECONDARY TANK MTRL INFO
<b>Tank Exterior Corrosion Protection:</b>	FIBERGLASS REINFORCED PLASTIC

- Continued on next page -

*Environmental FirstSearch  
Site Detail Report*

**TARGET SITE:** CANNON ROAD  
CARLSBAD CA 92009

**JOB:** 4062-02  
25.5 MI - BLUE ALIGNMENT

REGISTERED UNDERGROUND STORAGE TANKS

**SEARCH ID:** 294                              **DIST/DIR:** 0.00 --                              **MAP ID:** 42

<b>NAME:</b>	GEN SERV FACILITIES MAINTENANC	<b>REV:</b>	02/06/03
<b>ADDRESS:</b>	325 S MELROSE DR	<b>ID1:</b>	HE17H29820
	VISTA CA 92083	<b>ID2:</b>	CAD981694912
	SAN DIEGO	<b>STATUS:</b>	
<b>CONTACT:</b>	COUNTY OF SAN DIEGO	<b>PHONE:</b>	(760)940-4314

**Overfill Device:** AUTO SHUTOFF+BALL FLOAT  
**Spill Buckets:** 1  
**Is Groundwater Greater Than 20 Feet (Y/N):** NO

**TANK TESTING & MONITORING INFORMATION**

**Below Grade Equipment:** 011107  
**Is System 1998 Standards Certified (Y/N):** YES  
**Tank Monitor Device:** VEEDER ROOT  
**Automatic Tank Gauges:** VEEDER RT TLS-250/250I/300/350  
**Tank Test Status:** TIGHT  
**Tank Test Date:** 05/15/98

**PIPING INFORMATION**

**Piping Corrosion Protection:** NONE  
**Pressure Pipe Loss Leak Detector Type:** NO PPLD BRAND INFO  
**Pipe System Type:** SUCTION  
**Pipe Construction:** DOUBLE WALL  
**Pipe Primary Material:** FIBERGLASS  
**Pipe Monitor Device:** VEEDER ROOT

**PIPING INFORMATION**

**Pipe Test Date:** 05/15/98

**REGULATORY INFORMATION**

**Tank Exempt Indicator:** NO  
**Hazard Category 1:**  
**Regulatory Status Code Description:** PERMIT TO OPERATE

## Environmental FirstSearch Site Detail Report

**TARGET SITE:** CANNON ROAD  
CARLSBAD CA 92009

**JOB:** 4062-02  
25.5 MI - BLUE ALIGNMENT

### REGISTERED UNDERGROUND STORAGE TANKS

**SEARCH ID:** 295                                      **DIST/DIR:** 0.01 NE                                      **MAP ID:** 41

<b>NAME:</b> MELROSE TEXACO	<b>REV:</b> 02/06/03
<b>ADDRESS:</b> 210 S MELROSE DR	<b>ID1:</b> HE17H05275
VISTA CA 92083	<b>ID2:</b> CAL000063742
SAN DIEGO	<b>STATUS:</b>
<b>CONTACT:</b> EQUILON ENTERPRISES LLC	<b>PHONE:</b> (619)945-0601

**TANK ID s**

**Permit Number:** H05275  
**Tank Number:** T001  
**Tank ID Number:** 1

**TANK CHARACTERISTICS INFORMATION**

**Capacity:** 8000.00  
**Manufacturer Code:**  
**Year Installed:** 1967  
**Contents:** REGULAR UNLEADED  
**Tank Content Chemical Name:**  
**Tank Content CAS Number:** 12031  
  
**Tank System Type:** SINGLE WALL W/O SECNDRY CNTMNT  
**Primary Tank Material:** CARBON STEEL  
**Tank Interior Lining or Coating:** NO SECONDARY TANK MTRL INFO  
**Tank Exterior Corrosion Protection:** INVALID CODE  
**Overfill Device:** NO OVERFILL INFORMATION  
**Spill Buckets:**  
**Is Groundwater Greater Than 20 Feet (Y/N):** NO

**TANK TESTING & MONITORING INFORMATION**

**Below Grade Equipment:**  
**Is System 1998 Standards Certified (Y/N):**  
**Tank Monitor Device:** NO TANK MONIT DEV INFO  
**Automatic Tank Gauges:** NO ATGS INFO AVAILABLE  
**Tank Test Status:** TIGHT  
**Tank Test Date:** 03/07/91

**PIPING INFORMATION**

**Piping Corrosion Protection:** INVALID CODE  
**Pressure Pipe Loss Leak Detector Type:** NO PPLLD BRAND INFO  
**Pipe System Type:** PIPE TYPE NOT AVAILABLE  
**Pipe Construction:** NO PIPE CONSTRUCTION INFO  
**Pipe Primary Material:** NO PRIMARY PIPE MATERIAL INFO  
**Pipe Monitor Device:** NO PIPE MONIT DEV INFO

**PIPING INFORMATION**

**Pipe Test Date:** 03/21/88

**REGULATORY INFORMATION**

**Tank Exempt Indicator:** NO  
**Hazard Category 1:**  
**Regulatory Status Code Description:** CLOSED BY REMOVAL

**TANK ID s**

**Permit Number:** H05275  
**Tank Number:** T002  
**Tank ID Number:** 2

- Continued on next page -

***Environmental FirstSearch  
Site Detail Report***

**TARGET SITE:** CANNON ROAD  
CARLSBAD CA 92009

**JOB:** 4062-02  
25.5 MI - BLUE ALIGNMENT

**REGISTERED UNDERGROUND STORAGE TANKS**

**SEARCH ID:** 295 **DIST/DIR:** 0.01 NE **MAP ID:** 41

<b>NAME:</b> MELROSE TEXACO <b>ADDRESS:</b> 210 S MELROSE DR VISTA CA 92083 SAN DIEGO <b>CONTACT:</b> EQUILON ENTERPRISES LLC	<b>REV:</b> 02/06/03 <b>ID1:</b> HE17H05275 <b>ID2:</b> CAL000063742 <b>STATUS:</b> <b>PHONE:</b> (619)945-0601
---	---

**TANK CHARACTERISTICS INFORMATION**

<b>Capacity:</b>	8000.00
<b>Manufacturer Code:</b>	
<b>Year Installed:</b>	1967
<b>Contents:</b>	SUPER UNLEADED
<b>Tank Content Chemical Name:</b>	
<b>Tank Content CAS Number:</b>	12033
<b>Tank System Type:</b>	SINGLE WALL W/O SECNDRY CNTMNT
<b>Primary Tank Material:</b>	CARBON STEEL
<b>Tank Interior Lining or Coating:</b>	NO SECONDARY TANK MTRL INFO
<b>Tank Exterior Corrosion Protection:</b>	INVALID CODE
<b>Overfill Device:</b>	NO OVERFILL INFORMATION
<b>Spill Buckets:</b>	
<b>Is Groundwater Greater Than 20 Feet (Y/N):</b>	NO

**TANK TESTING & MONITORING INFORMATION**

<b>Below Grade Equipment:</b>	
<b>Is System 1998 Standards Certified (Y/N):</b>	
<b>Tank Monitor Device:</b>	NO TANK MONIT DEV INFO
<b>Automatic Tank Gauges:</b>	NO ATGS INFO AVAILABLE
<b>Tank Test Status:</b>	TIGHT
<b>Tank Test Date:</b>	03/07/91

**PIPING INFORMATION**

<b>Piping Corrosion Protection:</b>	INVALID CODE
<b>Pressure Pipe Loss Leak Detector Type:</b>	NO PPLD BRAND INFO
<b>Pipe System Type:</b>	PIPE TYPE NOT AVAILABLE
<b>Pipe Construction:</b>	NO PIPE CONSTRUCTION INFO
<b>Pipe Primary Material:</b>	NO PRIMARY PIPE MATERIAL INFO
<b>Pipe Monitor Device:</b>	NO PIPE MONIT DEV INFO

**PIPING INFORMATION**

<b>Pipe Test Date:</b>	03/21/88
------------------------	----------

**REGULATORY INFORMATION**

<b>Tank Exempt Indicator:</b>	NO
<b>Hazard Category 1:</b>	
<b>Regulatory Status Code Description:</b>	CLOSED BY REMOVAL

**TANK ID s**

<b>Permit Number:</b>	H05275
<b>Tank Number:</b>	T003
<b>Tank ID Number:</b>	3

**TANK CHARACTERISTICS INFORMATION**

<b>Capacity:</b>	8000.00
<b>Manufacturer Code:</b>	
<b>Year Installed:</b>	1967
<b>Contents:</b>	LEADED
<b>Tank Content Chemical Name:</b>	

- Continued on next page -



## Environmental FirstSearch Site Detail Report

**TARGET SITE:** CANNON ROAD  
CARLSBAD CA 92009

**JOB:** 4062-02  
25.5 MI - BLUE ALIGNMENT

### REGISTERED UNDERGROUND STORAGE TANKS

**SEARCH ID:** 295 **DIST/DIR:** 0.01 NE **MAP ID:** 41

**NAME:** MELROSE TEXACO  
**ADDRESS:** 210 S MELROSE DR  
VISTA CA 92083  
SAN DIEGO  
**CONTACT:** EQUILON ENTERPRISES LLC  
**REV:** 02/06/03  
**ID1:** HE17H05275  
**ID2:** CAL000063742  
**STATUS:**  
**PHONE:** (619)945-0601

**Tank Content CAS Number:** 12032  
**Tank System Type:** SINGLE WALL W/O SECNDRY CNTMNT  
**Primary Tank Material:** CARBON STEEL  
**Tank Interior Lining or Coating:** NO SECONDARY TANK MTRL INFO  
**Tank Exterior Corrosion Protection:** INVALID CODE  
**Overfill Device:** NO OVERFILL INFORMATION  
**Spill Buckets:**  
**Is Groundwater Greater Than 20 Feet (Y/N):** NO

**TANK TESTING & MONITORING INFORMATION**

**Below Grade Equipment:**  
**Is System 1998 Standards Certified (Y/N):**  
**Tank Monitor Device:** NO TANK MONIT DEV INFO  
**Automatic Tank Gauges:** NO ATGS INFO AVAILABLE  
**Tank Test Status:** TIGHT  
**Tank Test Date:** 03/07/91

**PIPING INFORMATION**

**Piping Corrosion Protection:** INVALID CODE  
**Pressure Pipe Loss Leak Detector Type:** NO PPLLD BRAND INFO  
**Pipe System Type:** PIPE TYPE NOT AVAILABLE  
**Pipe Construction:** NO PIPE CONSTRUCTION INFO  
**Pipe Primary Material:** NO PRIMARY PIPE MATERIAL INFO  
**Pipe Monitor Device:** NO PIPE MONIT DEV INFO

**PIPING INFORMATION**

**Pipe Test Date:** 03/21/88

**REGULATORY INFORMATION**

**Tank Exempt Indicator:** NO  
**Hazard Category 1:**  
**Regulatory Status Code Description:** CLOSED BY REMOVAL

**TANK ID S**

**Permit Number:** H05275  
**Tank Number:** T004  
**Tank ID Number:** 4

**TANK CHARACTERISTICS INFORMATION**

**Capacity:** 550.00  
**Manufacturer Code:**  
**Year Installed:** 1967  
**Contents:** WASTE OIL  
**Tank Content Chemical Name:**  
**Tank Content CAS Number:** 12035  
**Tank System Type:** SINGLE WALL W/O SECNDRY CNTMNT  
**Primary Tank Material:** CARBON STEEL  
**Tank Interior Lining or Coating:** NO SECONDARY TANK MTRL INFO  
**Tank Exterior Corrosion Protection:** INVALID CODE

- Continued on next page -

## Environmental FirstSearch Site Detail Report

**TARGET SITE:** CANNON ROAD  
CARLSBAD CA 92009

**JOB:** 4062-02  
25.5 MI - BLUE ALIGNMENT

### REGISTERED UNDERGROUND STORAGE TANKS

**SEARCH ID:** 295                                      **DIST/DIR:** 0.01 NE                                      **MAP ID:** 41

<b>NAME:</b> MELROSE TEXACO	<b>REV:</b> 02/06/03
<b>ADDRESS:</b> 210 S MELROSE DR	<b>ID1:</b> HE17H05275
VISTA CA 92083	<b>ID2:</b> CAL000063742
SAN DIEGO	<b>STATUS:</b>
<b>CONTACT:</b> EQUILON ENTERPRISES LLC	<b>PHONE:</b> (619)945-0601

**Overfill Device:** NO OVERFILL INFORMATION

**Spill Buckets:**

**Is Groundwater Greater Than 20 Feet (Y/N):** NO

#### TANK TESTING & MONITORING INFORMATION

**Below Grade Equipment:**

**Is System 1998 Standards Certified (Y/N):**

**Tank Monitor Device:** NO TANK MONIT DEV INFO

**Automatic Tank Gauges:** NO ATGS INFO AVAILABLE

**Tank Test Status:** TIGHT

**Tank Test Date:** 09/24/91

#### PIPING INFORMATION

**Piping Corrosion Protection:** INVALID CODE

**Pressure Pipe Loss Leak Detector Type:** NO PPLLD BRAND INFO

**Pipe System Type:** PIPE TYPE NOT AVAILABLE

**Pipe Construction:** NO PIPE CONSTRUCTION INFO

**Pipe Primary Material:** NO PRIMARY PIPE MATERIAL INFO

**Pipe Monitor Device:** NO PIPE MONIT DEV INFO

#### PIPING INFORMATION

**Pipe Test Date:** 03/21/88

#### REGULATORY INFORMATION

**Tank Exempt Indicator:** NO

**Hazard Category 1:**

**Regulatory Status Code Description:** CLOSED BY REMOVAL

#### TANK ID s

**Permit Number:** H05275

**Tank Number:** T005

**Tank ID Number:** NT1762

#### TANK CHARACTERISTICS INFORMATION

**Capacity:** 12000.00

**Manufacturer Code:** 0103

**Year Installed:** 1994

**Contents:** REGULAR UNLEADED

**Tank Content Chemical Name:** REGULAR UNLEADED

**Tank Content CAS Number:** 8006-61-9

**Tank System Type:** DOUBLE WALL

**Primary Tank Material:** CARBON STEEL W/COMPOSITE

**Tank Interior Lining or Coating:** NONE

**Tank Exterior Corrosion Protection:** COATING (EXTERIOR) VINYL WRAP

**Overfill Device:** SPL BASIN+HI LVL ALM+BL FLT

**Spill Buckets:** 1

**Is Groundwater Greater Than 20 Feet (Y/N):** NO

#### TANK TESTING & MONITORING INFORMATION

**Below Grade Equipment:** 011207

- Continued on next page -

***Environmental FirstSearch***  
***Site Detail Report***

**TARGET SITE:** CANNON ROAD  
CARLSBAD CA 92009

**JOB:** 4062-02  
25.5 MI - BLUE ALIGNMENT

REGISTERED UNDERGROUND STORAGE TANKS

**SEARCH ID:** 295    **DIST/DIR:** 0.01 NE    **MAP ID:** 41

<b>NAME:</b> MELROSE TEXACO	<b>REV:</b> 02/06/03
<b>ADDRESS:</b> 210 S MELROSE DR	<b>ID1:</b> HE17H05275
VISTA CA 92083	<b>ID2:</b> CAL000063742
SAN DIEGO	<b>STATUS:</b>
<b>CONTACT:</b> EQUILON ENTERPRISES LLC	<b>PHONE:</b> (619)945-0601

**Is System 1998 Standards Certified (Y/N):** YES  
**Tank Monitor Device:** VEEDER ROOT  
**Automatic Tank Gauges:** VEEDER RT TLS-250/250I/300/350  
**Tank Test Status:** TIGHT  
**Tank Test Date:** 02/16/95

**PIPING INFORMATION**

**Piping Corrosion Protection:** FIBERGLASS PIPE  
**Pressure Pipe Loss Leak Detector Type:** RED JACKET PPM 4000 & RLM 9000  
**Pipe System Type:** PRESSURIZED  
**Pipe Construction:** DOUBLE WALL  
**Pipe Primary Material:** FIBERGLASS  
**Pipe Monitor Device:** VEEDER ROOT

**PIPING INFORMATION**

**Pipe Test Date:** 02/16/95

**REGULATORY INFORMATION**

**Tank Exempt Indicator:** NO  
**Hazard Category 1:**  
**Regulatory Status Code Description:** PERMIT TO OPERATE

**TANK ID s**

**Permit Number:** H05275  
**Tank Number:** T006  
**Tank ID Number:** NT1762

**TANK CHARACTERISTICS INFORMATION**

**Capacity:** 12000.00  
**Manufacturer Code:** 0103  
**Year Installed:** 1994  
**Contents:** REGULAR UNLEADED  
**Tank Content Chemical Name:** REGULAR UNLEADED  
**Tank Content CAS Number:** 8006-61-9

**Tank System Type:** DOUBLE WALL  
**Primary Tank Material:** CARBON STEEL W/COMPOSITE  
**Tank Interior Lining or Coating:** NONE  
**Tank Exterior Corrosion Protection:** COATING (EXTERIOR) VINYL WRAP  
**Overfill Device:** SPL BASIN+HI LVL ALM+BL FLT  
**Spill Buckets:** 1  
**Is Groundwater Greater Than 20 Feet (Y/N):** NO

**TANK TESTING & MONITORING INFORMATION**

**Below Grade Equipment:** 011207  
**Is System 1998 Standards Certified (Y/N):** YES  
**Tank Monitor Device:** VEEDER ROOT  
**Automatic Tank Gauges:** VEEDER RT TLS-250/250I/300/350  
**Tank Test Status:** TIGHT  
**Tank Test Date:** 02/16/95

- Continued on next page -

# Environmental FirstSearch

## Site Detail Report

**TARGET SITE:** CANNON ROAD  
CARLSBAD CA 92009

**JOB:** 4062-02  
25.5 MI - BLUE ALIGNMENT

### REGISTERED UNDERGROUND STORAGE TANKS

**SEARCH ID:** 295                                      **DIST/DIR:** 0.01 NE                                      **MAP ID:** 41

**NAME:** MELROSE TEXACO                                      **REV:** 02/06/03  
**ADDRESS:** 210 S MELROSE DR                                      **ID1:** HE17H05275  
VISTA CA 92083                                      **ID2:** CAL000063742  
SAN DIEGO                                      **STATUS:**  
**CONTACT:** EQUILON ENTERPRISES LLC                                      **PHONE:** (619)945-0601

**PIPING INFORMATION**

**Piping Corrosion Protection:** FIBERGLASS PIPE  
**Pressure Pipe Loss Leak Detector Type:** RED JACKET PPM 4000 & RLM 9000  
**Pipe System Type:** PRESSURIZED  
**Pipe Construction:** DOUBLE WALL  
**Pipe Primary Material:** FIBERGLASS  
**Pipe Monitor Device:** VEEDER ROOT

**PIPING INFORMATION**

**Pipe Test Date:** 02/16/95

**REGULATORY INFORMATION**

**Tank Exempt Indicator:** NO  
**Hazard Category 1:**  
**Regulatory Status Code Description:** PERMIT TO OPERATE

**TANK ID s**

**Permit Number:** H05275  
**Tank Number:** T007  
**Tank ID Number:** NT1762

**TANK CHARACTERISTICS INFORMATION**

**Capacity:** 12000.00  
**Manufacturer Code:** 0103  
**Year Installed:** 1994  
**Contents:** DIESEL  
**Tank Content Chemical Name:** DIESEL  
**Tank Content CAS Number:** 8006-61-9

**Tank System Type:** DOUBLE WALL  
**Primary Tank Material:** CARBON STEEL W/COMPOSITE  
**Tank Interior Lining or Coating:** NONE  
**Tank Exterior Corrosion Protection:** COATING (EXTERIOR) VINYL WRAP  
**Overflow Device:** SPL BASIN+HI LVL ALM+BL FLT  
**Spill Buckets:** 1  
**Is Groundwater Greater Than 20 Feet (Y/N):** NO

**TANK TESTING & MONITORING INFORMATION**

**Below Grade Equipment:** 011207  
**Is System 1998 Standards Certified (Y/N):** YES  
**Tank Monitor Device:** VEEDER ROOT  
**Automatic Tank Gauges:** VEEDER RT TLS-250/250I/300/350  
**Tank Test Status:** TIGHT  
**Tank Test Date:** 02/16/95

**PIPING INFORMATION**

**Piping Corrosion Protection:** FIBERGLASS PIPE  
**Pressure Pipe Loss Leak Detector Type:** RED JACKET PPM 4000 & RLM 9000  
**Pipe System Type:** PRESSURIZED  
**Pipe Construction:** DOUBLE WALL  
**Pipe Primary Material:** FIBERGLASS

- Continued on next page -

**Environmental FirstSearch**  
**Site Detail Report**

**TARGET SITE:** CANNON ROAD  
CARLSBAD CA 92009

**JOB:** 4062-02  
25.5 MI - BLUE ALIGNMENT

REGISTERED UNDERGROUND STORAGE TANKS

**SEARCH ID:** 295                      **DIST/DIR:** 0.01 NE                      **MAP ID:** 41

**NAME:** MELROSE TEXACO                      **REV:** 02/06/03  
**ADDRESS:** 210 S MELROSE DR                      **ID1:** HE17H05275  
VISTA CA 92083                      **ID2:** CAL000063742  
SAN DIEGO                      **STATUS:**  
**CONTACT:** EQUILON ENTERPRISES LLC                      **PHONE:** (619)945-0601

**Pipe Monitor Device:** VEEDER ROOT

**PIPING INFORMATION**

**Pipe Test Date:** 02/16/95

**REGULATORY INFORMATION**

**Tank Exempt Indicator:** NO

**Hazard Category 1:**

**Regulatory Status Code Description:** PERMIT TO OPERATE

**TANK ID s**

**Permit Number:** H05275

**Tank Number:** T008

**Tank ID Number:** NT1762

**TANK CHARACTERISTICS INFORMATION**

**Capacity:** 1000.00

**Manufacturer Code:** 0103

**Year Installed:** 1994

**Contents:** WASTE OIL

**Tank Content Chemical Name:** WASTE OIL

**Tank Content CAS Number:** 8002-43-2

**Tank System Type:** DOUBLE WALL

**Primary Tank Material:** FIBERGLASS

**Tank Interior Lining or Coating:** NONE

**Tank Exterior Corrosion Protection:** VINYL WRAP

**Overfill Device:** SPL BASIN+HI LVL ALM+BL FLT

**Spill Buckets:** 1

**Is Groundwater Greater Than 20 Feet (Y/N):** NO

**TANK TESTING & MONITORING INFORMATION**

**Below Grade Equipment:** 011207

**Is System 1998 Standards Certified (Y/N):** YES

**Tank Monitor Device:** VEEDER ROOT

**Automatic Tank Gauges:** NONE

**Tank Test Status:** TIGHT

**Tank Test Date:** 02/16/95

**PIPING INFORMATION**

**Piping Corrosion Protection:** FIBERGLASS PIPE

**Pressure Pipe Loss Leak Detector Type:** RED JACKET PPM 4000 & RLM 9000

**Pipe System Type:** GRAVITY

**Pipe Construction:** DOUBLE WALL

**Pipe Primary Material:** FIBERGLASS

**Pipe Monitor Device:** VEEDER ROOT

**PIPING INFORMATION**

**Pipe Test Date:** 01/01/01

**REGULATORY INFORMATION**

**Tank Exempt Indicator:** NO

# Environmental FirstSearch

## Site Detail Report

**TARGET SITE:** CANNON ROAD  
CARLSBAD CA 92009

**JOB:** 4062-02  
25.5 MI - BLUE ALIGNMENT

### REGISTERED UNDERGROUND STORAGE TANKS

<b>SEARCH ID:</b> 296	<b>DIST/DIR:</b> 0.00 --	<b>MAP ID:</b> 144
-----------------------	--------------------------	--------------------

<b>NAME:</b> CITY OF VISTA FIRE STATION #1	<b>REV:</b> 02/06/03
<b>ADDRESS:</b> 175 N MELROSE DR	<b>ID1:</b> HE17H04826
VISTA CA 92083	<b>ID2:</b> CAC002139153
SAN DIEGO	<b>STATUS:</b>
<b>CONTACT:</b> CITY OF VISTA	<b>PHONE:</b> (760)726-2144

#### TANK ID s

<b>Permit Number:</b>	H04826
<b>Tank Number:</b>	T001
<b>Tank ID Number:</b>	NT2166

#### TANK CHARACTERISTICS INFORMATION

<b>Capacity:</b>	1000.00
<b>Manufacturer Code:</b>	
<b>Year Installed:</b>	1974
<b>Contents:</b>	LEADED
<b>Tank Content Chemical Name:</b>	
<b>Tank Content CAS Number:</b>	12032
<b>Tank System Type:</b>	SINGLE WALL W/O SECNDRY CNTMNT
<b>Primary Tank Material:</b>	CARBON STEEL
<b>Tank Interior Lining or Coating:</b>	NO SECONDARY TANK MTRL INFO
<b>Tank Exterior Corrosion Protection:</b>	UNKNOWN
<b>Overfill Device:</b>	NO OVERFILL INFORMATION
<b>Spill Buckets:</b>	
<b>Is Groundwater Greater Than 20 Feet (Y/N):</b>	NO

#### TANK TESTING & MONITORING INFORMATION

<b>Below Grade Equipment:</b>	990714
<b>Is System 1998 Standards Certified (Y/N):</b>	
<b>Tank Monitor Device:</b>	NO TANK MONIT DEV INFO
<b>Automatic Tank Gauges:</b>	NO ATGS INFO AVAILABLE
<b>Tank Test Status:</b>	TIGHT
<b>Tank Test Date:</b>	04/01/89

#### PIPING INFORMATION

<b>Piping Corrosion Protection:</b>	INVALID CODE
<b>Pressure Pipe Loss Leak Detector Type:</b>	NO PPLD BRAND INFO
<b>Pipe System Type:</b>	PIPE TYPE NOT AVAILABLE
<b>Pipe Construction:</b>	NO PIPE CONSTRUCTION INFO
<b>Pipe Primary Material:</b>	NO PRIMARY PIPE MATERIAL INFO
<b>Pipe Monitor Device:</b>	NO PIPE MONIT DEV INFO

#### PIPING INFORMATION

<b>Pipe Test Date:</b>	10/20/88
------------------------	----------

#### REGULATORY INFORMATION

<b>Tank Exempt Indicator:</b>	NO
<b>Hazard Category 1:</b>	
<b>Regulatory Status Code Description:</b>	CLOSED BY REMOVAL

#### TANK ID s

<b>Permit Number:</b>	H04826
<b>Tank Number:</b>	T002
<b>Tank ID Number:</b>	NT2166

- Continued on next page -

***Environmental FirstSearch  
Site Detail Report***

**TARGET SITE:** CANNON ROAD  
CARLSBAD CA 92009

**JOB:** 4062-02  
25.5 MI - BLUE ALIGNMENT

**REGISTERED UNDERGROUND STORAGE TANKS**

<b>SEARCH ID:</b> 296	<b>DIST/DIR:</b> 0.00 --	<b>MAP ID:</b> 144
<b>NAME:</b> CITY OF VISTA FIRE STATION #1	<b>REV:</b> 02/06/03	
<b>ADDRESS:</b> 175 N MELROSE DR	<b>ID1:</b> HE17H04826	
VISTA CA 92083	<b>ID2:</b> CAC002139153	
SAN DIEGO	<b>STATUS:</b>	
<b>CONTACT:</b> CITY OF VISTA	<b>PHONE:</b> (760)726-2144	

**TANK CHARACTERISTICS INFORMATION**

Capacity:	1000.00
Manufacturer Code:	
Year Installed:	1974
Contents:	DIESEL
Tank Content Chemical Name:	
Tank Content CAS Number:	12034
<b>Tank System Type:</b>	SINGLE WALL W/O SECNDRY CNTMNT
<b>Primary Tank Material:</b>	CARBON STEEL
<b>Tank Interior Lining or Coating:</b>	NO SECONDARY TANK MTRL INFO
<b>Tank Exterior Corrosion Protection:</b>	UNKNOWN
<b>Overfill Device:</b>	NO OVERFILL INFORMATION
<b>Spill Buckets:</b>	
<b>Is Groundwater Greater Than 20 Feet (Y/N):</b>	NO

**TANK TESTING & MONITORING INFORMATION**

Below Grade Equipment:	990714
<b>Is System 1998 Standards Certified (Y/N):</b>	
<b>Tank Monitor Device:</b>	NO TANK MONIT DEV INFO
<b>Automatic Tank Gauges:</b>	NO ATGS INFO AVAILABLE
<b>Tank Test Status:</b>	TIGHT
<b>Tank Test Date:</b>	04/21/89

**PIPING INFORMATION**

Piping Corrosion Protection:	INVALID CODE
Pressure Pipe Loss Leak Detector Type:	NO PPLD BRAND INFO
Pipe System Type:	PIPE TYPE NOT AVAILABLE
Pipe Construction:	NO PIPE CONSTRUCTION INFO
Pipe Primary Material:	NO PRIMARY PIPE MATERIAL INFO
Pipe Monitor Device:	NO PIPE MONIT DEV INFO

**PIPING INFORMATION**

Pipe Test Date:	10/20/88
-----------------	----------

**REGULATORY INFORMATION**

Tank Exempt Indicator:	NO
<b>Hazard Category 1:</b>	
<b>Regulatory Status Code Description:</b>	CLOSED BY REMOVAL

**TANK ID s**

Permit Number:	H04826
Tank Number:	T003
Tank ID Number:	NT2166

**TANK CHARACTERISTICS INFORMATION**

Capacity:	2000.00
Manufacturer Code:	
Year Installed:	1982
Contents:	DIESEL
Tank Content Chemical Name:	

- Continued on next page -

# Environmental FirstSearch Site Detail Report

**TARGET SITE:** CANNON ROAD  
CARLSBAD CA 92009

**JOB:** 4062-02  
25.5 MI - BLUE ALIGNMENT

## REGISTERED UNDERGROUND STORAGE TANKS

**SEARCH ID:** 296                                  **DIST/DIR:** 0.00 --                                  **MAP ID:** 144

<b>NAME:</b>	CITY OF VISTA FIRE STATION #1	<b>REV:</b>	02/06/03
<b>ADDRESS:</b>	175 N MELROSE DR VISTA CA 92083 SAN DIEGO	<b>ID1:</b>	HE17H04826
<b>CONTACT:</b>	CITY OF VISTA	<b>ID2:</b>	CAC002139153
		<b>STATUS:</b>	
		<b>PHONE:</b>	(760)726-2144

**Tank Content CAS Number:** 12031

**Tank System Type:** UNKNOWN  
**Primary Tank Material:** CARBON STEEL  
**Tank Interior Lining or Coating:** NO SECONDARY TANK MTRL INFO  
**Tank Exterior Corrosion Protection:** INVALID CODE  
**Overfill Device:** NO OVERFILL INFORMATION  
**Spill Buckets:**  
**Is Groundwater Greater Than 20 Feet (Y/N):** NO

**TANK TESTING & MONITORING INFORMATION**

**Below Grade Equipment:** 990714  
**Is System 1998 Standards Certified (Y/N):**  
**Tank Monitor Device:** NO TANK MONIT DEV INFO  
**Automatic Tank Gauges:** NO ATGS INFO AVAILABLE  
**Tank Test Status:** TIGHT  
**Tank Test Date:** 04/21/89

**PIPING INFORMATION**

**Piping Corrosion Protection:** INVALID CODE  
**Pressure Pipe Loss Leak Detector Type:** NO PPLLD BRAND INFO  
**Pipe System Type:** PIPE TYPE NOT AVAILABLE  
**Pipe Construction:** NO PIPE CONSTRUCTION INFO  
**Pipe Primary Material:** NO PRIMARY PIPE MATERIAL INFO  
**Pipe Monitor Device:** NO PIPE MONIT DEV INFO

**PIPING INFORMATION**

**Pipe Test Date:** 10/20/88

**REGULATORY INFORMATION**

**Tank Exempt Indicator:** NO  
**Hazard Category 1:**  
**Regulatory Status Code Description:** CLOSED BY REMOVAL

**TANK ID's**

**Permit Number:** H04826  
**Tank Number:** T004  
**Tank ID Number:** NT2166

**TANK CHARACTERISTICS INFORMATION**

**Capacity:** 3000.00  
**Manufacturer Code:**  
**Year Installed:**  
**Contents:** DIESEL  
**Tank Content Chemical Name:**  
**Tank Content CAS Number:**

**Tank System Type:** DOUBLE WALL MULTI-COMPARTMENT  
**Primary Tank Material:** CARBON STEEL W/COMPOSITE  
**Tank Interior Lining or Coating:** NO SECONDARY TANK MTRL INFO  
**Tank Exterior Corrosion Protection:** NO EXTERIOR CORR PROT INFO

- Continued on next page -





**Environmental FirstSearch**  
**Site Detail Report**

**TARGET SITE:** CANNON ROAD  
CARLSBAD CA 92009

**JOB:** 4062-02  
25.5 MI - BLUE ALIGNMENT

**REGISTERED UNDERGROUND STORAGE TANKS**

**SEARCH ID:** 296

**DIST/DIR:** 0.00 --

**MAP ID:** 144

**NAME:** CITY OF VISTA FIRE STATION #1  
**ADDRESS:** 175 N MELROSE DR  
VISTA CA 92083  
SAN DIEGO  
**CONTACT:** CITY OF VISTA

**REV:** 02/06/03  
**ID1:** HE17H04826  
**ID2:** CAC002139153  
**STATUS:**  
**PHONE:** (760)726-2144

**Is System 1998 Standards Certified (Y/N):** YES  
**Tank Monitor Device:** VEEDER ROOT  
**Automatic Tank Gauges:** VEEDER RT TLS-250/250I/300/350  
**Tank Test Status:** TIGHT  
**Tank Test Date:** 07/17/99

**PIPING INFORMATION**

**Piping Corrosion Protection:** NO PIPE PROTECTION INFO  
**Pressure Pipe Loss Leak Detector Type:** NO PPLLD BRAND INFO  
**Pipe System Type:** SUCTION  
**Pipe Construction:** DOUBLE WALL  
**Pipe Primary Material:** FIBERGLASS  
**Pipe Monitor Device:** VEEDER ROOT

**PIPING INFORMATION**

**Pipe Test Date:** 07/17/99

**REGULATORY INFORMATION**

**Tank Exempt Indicator:** NO  
**Hazard Category 1:**  
**Regulatory Status Code Description:** PERMIT TO OPERATE

**Environmental FirstSearch**  
**Site Detail Report**

**TARGET SITE:** CANNON ROAD  
CARLSBAD CA 92009

**JOB:** 4062-02  
25.5 MI - BLUE ALIGNMENT

**REGISTERED UNDERGROUND STORAGE TANKS**

**SEARCH ID:** 297                      **DIST/DIR:** 0.01 NW                      **MAP ID:** 43

**NAME:** 7-ELEVEN FOOD STORE #13625                      **REV:** 02/06/03  
**ADDRESS:** 470 N MELROSE DR                      **ID1:** HE17H20975  
VISTA CA 92083                      **ID2:** CAC981985547  
SAN DIEGO                      **STATUS:**  
**CONTACT:** 7-ELEVEN, INC.                      **PHONE:** (760)726-8150

TANK ID s

**Permit Number:** H20975  
**Tank Number:** T001  
**Tank ID Number:** 13625-1

TANK CHARACTERISTICS INFORMATION

**Capacity:** 9940.00  
**Manufacturer Code:**  
**Year Installed:** 1971  
**Contents:** REGULAR UNLEADED  
**Tank Content Chemical Name:**  
**Tank Content CAS Number:** 12031  
  
**Tank System Type:** SINGLE WALL W/O SECNDRY CNTMNT  
**Primary Tank Material:** CARBON STEEL  
**Tank Interior Lining or Coating:** NO SECONDARY TANK MTRL INFO  
**Tank Exterior Corrosion Protection:** NONE  
**Overfill Device:** NO OVERFILL INFORMATION  
**Spill Buckets:**  
**Is Groundwater Greater Than 20 Feet (Y/N):** NO

TANK TESTING & MONITORING INFORMATION

**Below Grade Equipment:** 0.25  
**Is System 1998 Standards Certified (Y/N):**  
**Tank Monitor Device:** NO TANK MONIT DEV INFO  
**Automatic Tank Gauges:** NO ATGS INFO AVAILABLE  
**Tank Test Status:** TIGHT  
**Tank Test Date:** 04/12/89

PIPING INFORMATION

**Piping Corrosion Protection:** INVALID CODE  
**Pressure Pipe Loss Leak Detector Type:** NO PPLLD BRAND INFO  
**Pipe System Type:** PIPE TYPE NOT AVAILABLE  
**Pipe Construction:** NO PIPE CONSTRUCTION INFO  
**Pipe Primary Material:** NO PRIMARY PIPE MATERIAL INFO  
**Pipe Monitor Device:** NO PIPE MONIT DEV INFO

PIPING INFORMATION

**Pipe Test Date:** 08/11/86

REGULATORY INFORMATION

**Tank Exempt Indicator:** NO  
**Hazard Category 1:**  
**Regulatory Status Code Description:** CLOSED BY REMOVAL

TANK ID s

**Permit Number:** H20975  
**Tank Number:** T002  
**Tank ID Number:** 13625-2

- Continued on next page -

**Environmental FirstSearch**  
**Site Detail Report**

**TARGET SITE:** CANNON ROAD  
CARLSBAD CA 92009

**JOB:** 4062-02  
25.5 MI - BLUE ALIGNMENT

**REGISTERED UNDERGROUND STORAGE TANKS**

**SEARCH ID:** 297 **DIST/DIR:** 0.01 NW **MAP ID:** 43

<p><b>NAME:</b> 7-ELEVEN FOOD STORE #13625 <b>ADDRESS:</b> 470 N MELROSE DR VISTA CA 92083 SAN DIEGO <b>CONTACT:</b> 7-ELEVEN, INC.</p>	<p><b>REV:</b> 02/06/03 <b>ID1:</b> HE17H20975 <b>ID2:</b> CAC981985547 <b>STATUS:</b> <b>PHONE:</b> (760)726-8150</p>
---	--

**TANK CHARACTERISTICS INFORMATION**

**Capacity:** 9940.00  
**Manufacturer Code:**  
**Year Installed:** 1971  
**Contents:** LEADED  
**Tank Content Chemical Name:**  
**Tank Content CAS Number:** 12032

**Tank System Type:** SINGLE WALL W/O SECNDRY CNTMNT  
**Primary Tank Material:** CARBON STEEL  
**Tank Interior Lining or Coating:** NO SECONDARY TANK MTRL INFO  
**Tank Exterior Corrosion Protection:** NONE  
**Overfill Device:** NO OVERFILL INFORMATION  
**Spill Buckets:**  
**Is Groundwater Greater Than 20 Feet (Y/N):** NO

**TANK TESTING & MONITORING INFORMATION**

**Below Grade Equipment:** 0.25  
**Is System 1998 Standards Certified (Y/N):**  
**Tank Monitor Device:** NO TANK MONIT DEV INFO  
**Automatic Tank Gauges:** NO ATGS INFO AVAILABLE  
**Tank Test Status:** TIGHT  
**Tank Test Date:** 04/12/89

**PIPING INFORMATION**

**Piping Corrosion Protection:** INVALID CODE  
**Pressure Pipe Loss Leak Detector Type:** NO PPLLD BRAND INFO  
**Pipe System Type:** PIPE TYPE NOT AVAILABLE  
**Pipe Construction:** NO PIPE CONSTRUCTION INFO  
**Pipe Primary Material:** NO PRIMARY PIPE MATERIAL INFO  
**Pipe Monitor Device:** NO PIPE MONIT DEV INFO

**PIPING INFORMATION**

**Pipe Test Date:** 08/11/86

**REGULATORY INFORMATION**

**Tank Exempt Indicator:** NO  
**Hazard Category 1:**  
**Regulatory Status Code Description:** CLOSED BY REMOVAL

**TANK ID s**

**Permit Number:** H20975  
**Tank Number:** T003  
**Tank ID Number:** 13625-3

**TANK CHARACTERISTICS INFORMATION**

**Capacity:** 6000.00  
**Manufacturer Code:**  
**Year Installed:** 1978  
**Contents:** SUPER UNLEADED  
**Tank Content Chemical Name:**

- Continued on next page -

# Environmental FirstSearch

## Site Detail Report

**TARGET SITE:** CANNON ROAD  
CARLSBAD CA 92009

**JOB:** 4062-02  
25.5 MI - BLUE ALIGNMENT

### REGISTERED UNDERGROUND STORAGE TANKS

**SEARCH ID:** 297                      **DIST/DIR:** 0.01 NW                      **MAP ID:** 43

<b>NAME:</b> 7-ELEVEN FOOD STORE #13625	<b>REV:</b> 02/06/03
<b>ADDRESS:</b> 470 N MELROSE DR VISTA CA 92083	<b>ID1:</b> HE17H20975
SAN DIEGO	<b>ID2:</b> CAC981985547
<b>CONTACT:</b> 7-ELEVEN, INC.	<b>STATUS:</b>
	<b>PHONE:</b> (760)726-8150

**Tank Content CAS Number:** 12033

**Tank System Type:** SINGLE WALL W/O SECNDRY CNTMNT  
**Primary Tank Material:** CARBON STEEL  
**Tank Interior Lining or Coating:** NO SECONDARY TANK MTRL INFO  
**Tank Exterior Corrosion Protection:** NONE  
**Overfill Device:** NO OVERFILL INFORMATION  
**Spill Buckets:**  
**Is Groundwater Greater Than 20 Feet (Y/N):** NO

**TANK TESTING & MONITORING INFORMATION**

**Below Grade Equipment:** 0.25  
**Is System 1998 Standards Certified (Y/N):**  
**Tank Monitor Device:** NO TANK MONIT DEV INFO  
**Automatic Tank Gauges:** NO ATGS INFO AVAILABLE  
**Tank Test Status:** TIGHT  
**Tank Test Date:** 04/12/89

**PIPING INFORMATION**

**Piping Corrosion Protection:** INVALID CODE  
**Pressure Pipe Loss Leak Detector Type:** NO PPLD BRAND INFO  
**Pipe System Type:** PIPE TYPE NOT AVAILABLE  
**Pipe Construction:** NO PIPE CONSTRUCTION INFO  
**Pipe Primary Material:** NO PRIMARY PIPE MATERIAL INFO  
**Pipe Monitor Device:** NO PIPE MONIT DEV INFO

**PIPING INFORMATION**

**Pipe Test Date:** 08/11/86

**REGULATORY INFORMATION**

**Tank Exempt Indicator:** NO  
**Hazard Category 1:**  
**Regulatory Status Code Description:** CLOSED BY REMOVAL

**TANK ID's**

**Permit Number:** H20975  
**Tank Number:** T004  
**Tank ID Number:** 001

**TANK CHARACTERISTICS INFORMATION**

**Capacity:** 10000.00  
**Manufacturer Code:** 0203  
**Year Installed:** 1986  
**Contents:** REGULAR UNLEADED  
**Tank Content Chemical Name:**  
**Tank Content CAS Number:**

**Tank System Type:** DOUBLE WALL  
**Primary Tank Material:** FIBERGLASS  
**Tank Interior Lining or Coating:** NONE  
**Tank Exterior Corrosion Protection:** NONE

- Continued on next page -

***Environmental FirstSearch  
Site Detail Report***

**TARGET SITE:** CANNON ROAD  
CARLSBAD CA 92009

**JOB:** 4062-02  
25.5 MI - BLUE ALIGNMENT

REGISTERED UNDERGROUND STORAGE TANKS

<b>SEARCH ID:</b> 297	<b>DIST/DIR:</b> 0.01 NW	<b>MAP ID:</b> 43
<b>NAME:</b> 7-ELEVEN FOOD STORE #13625	<b>REV:</b> 02/06/03	
<b>ADDRESS:</b> 470 N MELROSE DR VISTA CA 92083 SAN DIEGO	<b>ID1:</b> HE17H20975	
<b>CONTACT:</b> 7-ELEVEN, INC.	<b>ID2:</b> CAC981985547	
	<b>STATUS:</b>	
	<b>PHONE:</b> (760)726-8150	

**Overfill Device:** *SHTOFF+SPL BASIN+HL ALRM+BL FL*  
**Spill Buckets:** *1*  
**Is Groundwater Greater Than 20 Feet (Y/N):** *NO*

**TANK TESTING & MONITORING INFORMATION**

**Below Grade Equipment:** *010327*  
**Is System 1998 Standards Certified (Y/N):** *YES*  
**Tank Monitor Device:** *TIDEL*  
**Automatic Tank Gauges:** *TIDEL TMS 2000 + 3000*  
**Tank Test Status:** *TIGHT*  
**Tank Test Date:** *06/16/92*

**PIPING INFORMATION**

**Piping Corrosion Protection:** *NONE*  
**Pressure Pipe Loss Leak Detector Type:** *VAPORLESS LD 2000*  
**Pipe System Type:** *PRESSURIZED*  
**Pipe Construction:** *DOUBLE WALL*  
**Pipe Primary Material:** *FIBERGLASS*  
**Pipe Monitor Device:** *TIDEL*

**PIPING INFORMATION**

**Pipe Test Date:** *01/25/88*

**REGULATORY INFORMATION**

**Tank Exempt Indicator:** *NO*  
**Hazard Category 1:**  
**Regulatory Status Code Description:** *PERMIT TO OPERATE*

**TANK ID s**

**Permit Number:** *H20975*  
**Tank Number:** *T005*  
**Tank ID Number:** *002*

**TANK CHARACTERISTICS INFORMATION**

**Capacity:** *10000.00*  
**Manufacturer Code:** *0203*  
**Year Installed:** *1986*  
**Contents:** *REGULAR UNLEADED*  
**Tank Content Chemical Name:**  
**Tank Content CAS Number:**

**Tank System Type:** *DOUBLE WALL*  
**Primary Tank Material:** *FIBERGLASS*  
**Tank Interior Lining or Coating:** *NONE*  
**Tank Exterior Corrosion Protection:** *NONE*  
**Overfill Device:** *SHTOFF+SPL BASIN+HL ALRM+BL FL*  
**Spill Buckets:** *1*  
**Is Groundwater Greater Than 20 Feet (Y/N):** *NO*

**TANK TESTING & MONITORING INFORMATION**

**Below Grade Equipment:** *010327*

*- Continued on next page -*

# Environmental FirstSearch Site Detail Report

**TARGET SITE:** CANNON ROAD  
CARLSBAD CA 92009

**JOB:** 4062-02  
25.5 MI - BLUE ALIGNMENT

## REGISTERED UNDERGROUND STORAGE TANKS

**SEARCH ID:** 297                              **DIST/DIR:** 0.01 NW                              **MAP ID:** 43

<b>NAME:</b> 7-ELEVEN FOOD STORE #13625	<b>REV:</b> 02/06/03
<b>ADDRESS:</b> 470 N MELROSE DR VISTA CA 92083 SAN DIEGO	<b>ID1:</b> HE17H20975 <b>ID2:</b> CAC981985547
<b>CONTACT:</b> 7-ELEVEN, INC.	<b>STATUS:</b> <b>PHONE:</b> (760)726-8150

**Is System 1998 Standards Certified (Y/N):** YES  
**Tank Monitor Device:** TIDEL  
**Automatic Tank Gauges:** TIDEL TMS 2000 + 3000  
**Tank Test Status:** TIGHT  
**Tank Test Date:** 06/16/92

**PIPING INFORMATION**

**Piping Corrosion Protection:** NONE  
**Pressure Pipe Loss Leak Detector Type:** VAPORLESS LD 2000  
**Pipe System Type:** PRESSURIZED  
**Pipe Construction:** DOUBLE WALL  
**Pipe Primary Material:** FIBERGLASS  
**Pipe Monitor Device:** TIDEL

**PIPING INFORMATION**

**Pipe Test Date:** 01/25/88

**REGULATORY INFORMATION**

**Tank Exempt Indicator:** NO  
**Hazard Category 1:**  
**Regulatory Status Code Description:** PERMIT TO OPERATE

**TANK ID s**

**Permit Number:** H20975  
**Tank Number:** T006  
**Tank ID Number:** 003

**TANK CHARACTERISTICS INFORMATION**

**Capacity:** 10000.00  
**Manufacturer Code:** 0203  
**Year Installed:** 1986  
**Contents:** SUPER UNLEADED  
**Tank Content Chemical Name:**  
**Tank Content CAS Number:**

**Tank System Type:** DOUBLE WALL  
**Primary Tank Material:** FIBERGLASS  
**Tank Interior Lining or Coating:** NONE  
**Tank Exterior Corrosion Protection:** NONE  
**Overfill Device:** SHTOFF+SPL BASIN+HL ALRM+BL FL  
**Spill Buckets:** 1  
**Is Groundwater Greater Than 20 Feet (Y/N):** NO

**TANK TESTING & MONITORING INFORMATION**

**Below Grade Equipment:** 010327  
**Is System 1998 Standards Certified (Y/N):** YES  
**Tank Monitor Device:** TIDEL  
**Automatic Tank Gauges:** TIDEL TMS 2000 + 3000  
**Tank Test Status:** TIGHT  
**Tank Test Date:** 06/16/92

- Continued on next page -

**Environmental FirstSearch**  
**Site Detail Report**

**TARGET SITE:** CANNON ROAD  
CARLSBAD CA 92009

**JOB:** 4062-02  
25.5 MI - BLUE ALIGNMENT

**REGISTERED UNDERGROUND STORAGE TANKS**

**SEARCH ID:** 297                      **DIST/DIR:** 0.01 NW                      **MAP ID:** 43

<b>NAME:</b> 7-ELEVEN FOOD STORE #13625	<b>REV:</b> 02/06/03
<b>ADDRESS:</b> 470 N MELROSE DR	<b>ID1:</b> HE17H20975
VISTA CA 92083	<b>ID2:</b> CAC981985547
SAN DIEGO	<b>STATUS:</b>
<b>CONTACT:</b> 7-ELEVEN, INC.	<b>PHONE:</b> (760)726-8150

**PIPING INFORMATION**

<b>Piping Corrosion Protection:</b>	NONE
<b>Pressure Pipe Loss Leak Detector Type:</b>	VAPORLESS LD 2000
<b>Pipe System Type:</b>	PRESSURIZED
<b>Pipe Construction:</b>	DOUBLE WALL
<b>Pipe Primary Material:</b>	FIBERGLASS
<b>Pipe Monitor Device:</b>	TIDEL

**PIPING INFORMATION**

<b>Pipe Test Date:</b>	12/01/87
------------------------	----------

**REGULATORY INFORMATION**

<b>Tank Exempt Indicator:</b>	NO
<b>Hazard Category 1:</b>	
<b>Regulatory Status Code Description:</b>	PERMIT TO OPERATE



**Environmental FirstSearch  
Site Detail Report**

**TARGET SITE:** CANNON ROAD  
CARLSBAD CA 92009

**JOB:** 4062-02  
25.5 MI - BLUE ALIGNMENT

**REGISTERED UNDERGROUND STORAGE TANKS**

<b>SEARCH ID:</b> 298	<b>DIST/DIR:</b> 0.00 --	<b>MAP ID:</b> 68
<b>NAME:</b> CHEVRON OLIVE	<b>REV:</b> 02/06/03	
<b>ADDRESS:</b> 485 N MELROSE DR VISTA CA 92083 SAN DIEGO	<b>ID1:</b> HE17H12524	
<b>CONTACT:</b> JERRY PERRAULT	<b>ID2:</b> CAL001109688	
	<b>STATUS:</b>	
	<b>PHONE:</b> (619)630-7282	

**TANK ID s**

**Permit Number:** H12524  
**Tank Number:** T001  
**Tank ID Number:** 001

**TANK CHARACTERISTICS INFORMATION**

**Capacity:** 3000.00  
**Manufacturer Code:**  
**Year Installed:**  
**Contents:** REGULAR UNLEADED  
**Tank Content Chemical Name:**  
**Tank Content CAS Number:**

**Tank System Type:** SINGLE WALL W/O SECNDRY CNTMNT  
**Primary Tank Material:** NO PRIMARY TANK MATERIAL INFO  
**Tank Interior Lining or Coating:** NO SECONDARY TANK MTRL INFO  
**Tank Exterior Corrosion Protection:** NO EXTERIOR CORR PROT INFO  
**Overfill Device:** NO OVERFILL INFORMATION  
**Spill Buckets:**  
**Is Groundwater Greater Than 20 Feet (Y/N):** NO

**TANK TESTING & MONITORING INFORMATION**

**Below Grade Equipment:**  
**Is System 1998 Standards Certified (Y/N):**  
**Tank Monitor Device:** NO TANK MONIT DEV INFO  
**Automatic Tank Gauges:** NO ATGS INFO AVAILABLE  
**Tank Test Status:** NO STATUS  
**Tank Test Date:** 11/05/90

**PIPING INFORMATION**

**Piping Corrosion Protection:** NO PIPE PROTECTION INFO  
**Pressure Pipe Loss Leak Detector Type:** NO PPLLD BRAND INFO  
**Pipe System Type:** PIPE TYPE NOT AVAILABLE  
**Pipe Construction:** SINGLE WALL  
**Pipe Primary Material:** NO PRIMARY PIPE MATERIAL INFO  
**Pipe Monitor Device:** NO PIPE MONIT DEV INFO

**PIPING INFORMATION**

**Pipe Test Date:** 01/01/01

**REGULATORY INFORMATION**

**Tank Exempt Indicator:** NO  
**Hazard Category 1:** FIRE HAZARD  
**Regulatory Status Code Description:** CLOSED BY REMOVAL

**TANK ID s**

**Permit Number:** H12524  
**Tank Number:** T002  
**Tank ID Number:** 001

- Continued on next page -

# Environmental FirstSearch Site Detail Report

**TARGET SITE:** CANNON ROAD  
CARLSBAD CA 92009

**JOB:** 4062-02  
25.5 MI - BLUE ALIGNMENT

## REGISTERED UNDERGROUND STORAGE TANKS

**SEARCH ID:** 298                      **DIST/DIR:** 0.00 --                      **MAP ID:** 68

**NAME:** CHEVRON OLIVE                      **REV:** 02/06/03  
**ADDRESS:** 485 N MELROSE DR              **ID1:** HE17H12524  
VISTA CA 92083                      **ID2:** CAL001109688  
SAN DIEGO                      **STATUS:**  
**CONTACT:** JERRY PERRAULT                  **PHONE:** (619)630-7282

### TANK CHARACTERISTICS INFORMATION

**Capacity:** 3000.00  
**Manufacturer Code:**  
**Year Installed:**  
**Contents:** REGULAR UNLEADED  
**Tank Content Chemical Name:**  
**Tank Content CAS Number:**  
  
**Tank System Type:** SINGLE WALL W/O SECNDRY CNTMNT  
**Primary Tank Material:** NO PRIMARY TANK MATERIAL INFO  
**Tank Interior Lining or Coating:** NO SECONDARY TANK MTRL INFO  
**Tank Exterior Corrosion Protection:** NO EXTERIOR CORR PROT INFO  
**Overfill Device:** NO OVERFILL INFORMATION  
**Spill Buckets:**  
**Is Groundwater Greater Than 20 Feet (Y/N):** NO

### TANK TESTING & MONITORING INFORMATION

**Below Grade Equipment:**  
**Is System 1998 Standards Certified (Y/N):**  
**Tank Monitor Device:** NO TANK MONIT DEV INFO  
**Automatic Tank Gauges:** NO ATGS INFO AVAILABLE  
**Tank Test Status:** NO STATUS  
**Tank Test Date:** 11/05/90

### PIPING INFORMATION

**Piping Corrosion Protection:** NO PIPE PROTECTION INFO  
**Pressure Pipe Loss Leak Detector Type:** NO PPLD BRAND INFO  
**Pipe System Type:** PIPE TYPE NOT AVAILABLE  
**Pipe Construction:** SINGLE WALL  
**Pipe Primary Material:** NO PRIMARY PIPE MATERIAL INFO  
**Pipe Monitor Device:** NO PIPE MONIT DEV INFO

### PIPING INFORMATION

**Pipe Test Date:** 01/01/01

### REGULATORY INFORMATION

**Tank Exempt Indicator:** NO  
**Hazard Category 1:** FIRE HAZARD  
**Regulatory Status Code Description:** CLOSED BY REMOVAL

### TANK ID s

**Permit Number:** H12524  
**Tank Number:** T003  
**Tank ID Number:** 003

### TANK CHARACTERISTICS INFORMATION

**Capacity:** 3000.00  
**Manufacturer Code:**  
**Year Installed:**  
**Contents:** REGULAR UNLEADED  
**Tank Content Chemical Name:**

- Continued on next page -

# *Environmental FirstSearch*

## *Site Detail Report*

**TARGET SITE:** CANNON ROAD  
CARLSBAD CA 92009

**JOB:** 4062-02  
25.5 MI - BLUE ALIGNMENT

**REGISTERED UNDERGROUND STORAGE TANKS**

<b>SEARCH ID:</b> 298	<b>DIST/DIR:</b> 0.00 --	<b>MAP ID:</b> 68
<b>NAME:</b> CHEVRON OLIVE	<b>REV:</b> 02/06/03	
<b>ADDRESS:</b> 485 N MELROSE DR VISTA CA 92083 SAN DIEGO	<b>ID1:</b> HE17H12524 <b>ID2:</b> CAL001109688	
<b>CONTACT:</b> JERRY PERRAULT	<b>STATUS:</b> <b>PHONE:</b> (619)630-7282	

**Tank Content CAS Number:**

<b>Tank System Type:</b>	<i>SINGLE WALL W/O SECNDRY CNTMNT</i>
<b>Primary Tank Material:</b>	<i>NO PRIMARY TANK MATERIAL INFO</i>
<b>Tank Interior Lining or Coating:</b>	<i>NO SECONDARY TANK MTRL INFO</i>
<b>Tank Exterior Corrosion Protection:</b>	<i>NO EXTERIOR CORR PROT INFO</i>
<b>Overfill Device:</b>	<i>NO OVERFILL INFORMATION</i>
<b>Spill Buckets:</b>	
<b>Is Groundwater Greater Than 20 Feet (Y/N):</b>	<i>NO</i>

**TANK TESTING & MONITORING INFORMATION**

<b>Below Grade Equipment:</b>	
<b>Is System 1998 Standards Certified (Y/N):</b>	
<b>Tank Monitor Device:</b>	<i>NO TANK MONIT DEV INFO</i>
<b>Automatic Tank Gauges:</b>	<i>NO ATGS INFO AVAILABLE</i>
<b>Tank Test Status:</b>	<i>NO STATUS</i>
<b>Tank Test Date:</b>	<i>11/05/90</i>

**PIPING INFORMATION**

<b>Piping Corrosion Protection:</b>	<i>NO PIPE PROTECTION INFO</i>
<b>Pressure Pipe Loss Leak Detector Type:</b>	<i>NO PPLD BRAND INFO</i>
<b>Pipe System Type:</b>	<i>PIPE TYPE NOT AVAILABLE</i>
<b>Pipe Construction:</b>	<i>SINGLE WALL</i>
<b>Pipe Primary Material:</b>	<i>NO PRIMARY PIPE MATERIAL INFO</i>
<b>Pipe Monitor Device:</b>	<i>NO PIPE MONIT DEV INFO</i>
<b><u>PIPING INFORMATION</u></b>	
<b>Pipe Test Date:</b>	<i>01/01/01</i>

**REGULATORY INFORMATION**

<b>Tank Exempt Indicator:</b>	<i>NO</i>
<b>Hazard Category 1:</b>	<i>FIRE HAZARD</i>
<b>Regulatory Status Code Description:</b>	<i>CLOSED BY REMOVAL</i>

**TANK ID s**

<b>Permit Number:</b>	<i>H12524</i>
<b>Tank Number:</b>	<i>T004</i>
<b>Tank ID Number:</b>	<i>AT3663</i>

**TANK CHARACTERISTICS INFORMATION**

<b>Capacity:</b>	<i>300.00</i>
<b>Manufacturer Code:</b>	
<b>Year Installed:</b>	
<b>Contents:</b>	<i>WASTE OIL</i>
<b>Tank Content Chemical Name:</b>	
<b>Tank Content CAS Number:</b>	

<b>Tank System Type:</b>	<i>SINGLE WALL W/O SECNDRY CNTMNT</i>
<b>Primary Tank Material:</b>	<i>NO PRIMARY TANK MATERIAL INFO</i>
<b>Tank Interior Lining or Coating:</b>	<i>NO SECONDARY TANK MTRL INFO</i>
<b>Tank Exterior Corrosion Protection:</b>	<i>NO EXTERIOR CORR PROT INFO</i>

- Continued on next page -



**Environmental FirstSearch**  
**Site Detail Report**

**TARGET SITE:** CANNON ROAD  
CARLSBAD CA 92009

**JOB:** 4062-02  
25.5 MI - BLUE ALIGNMENT

**REGISTERED UNDERGROUND STORAGE TANKS**

**SEARCH ID:** 298                                      **DIST/DIR:** 0.00 --                                      **MAP ID:** 68

<b>NAME:</b> CHEVRON OLIVE	<b>REV:</b> 02/06/03
<b>ADDRESS:</b> 485 N MELROSE DR	<b>ID1:</b> HE17H12524
VISTA CA 92083	<b>ID2:</b> CAL001109688
SAN DIEGO	<b>STATUS:</b>
<b>CONTACT:</b> JERRY PERRAULT	<b>PHONE:</b> (619)630-7282

**Is System 1998 Standards Certified (Y/N):** YES  
**Tank Monitor Device:** VEEDER ROOT  
**Automatic Tank Gauges:** VEEDER RT TLS-250/250I/300/350  
**Tank Test Status:** TIGHT  
**Tank Test Date:** 05/07/97

**PIPING INFORMATION**

**Piping Corrosion Protection:** FIBERGLASS PIPE  
**Pressure Pipe Loss Leak Detector Type:** RED JACKET DLD, XLD, OR XLP  
**Pipe System Type:** PRESSURIZED  
**Pipe Construction:** DOUBLE WALL  
**Pipe Primary Material:** FIBERGLASS  
**Pipe Monitor Device:** VEEDER ROOT

**PIPING INFORMATION**

**Pipe Test Date:** 05/07/97

**REGULATORY INFORMATION**

**Tank Exempt Indicator:** NO  
**Hazard Category 1:**  
**Regulatory Status Code Description:** PERMIT TO OPERATE

**TANK ID's**

**Permit Number:** H12524  
**Tank Number:** T006  
**Tank ID Number:** NT1886

**TANK CHARACTERISTICS INFORMATION**

**Capacity:** 4000.00  
**Manufacturer Code:** 0104  
**Year Installed:** 1996  
**Contents:** DIESEL  
**Tank Content Chemical Name:** DIESEL  
**Tank Content CAS Number:** 68476-34-6

**Tank System Type:** DOUBLE WALL MULTI-COMPARTMENT  
**Primary Tank Material:** CARBON STEEL W/FRP COATING  
**Tank Interior Lining or Coating:** NONE  
**Tank Exterior Corrosion Protection:** VINYL WRAP  
**Overfill Device:** HIGH LEVEL ALARM+BALL FLOAT  
**Spill Buckets:** 1  
**Is Groundwater Greater Than 20 Feet (Y/N):** YES

**TANK TESTING & MONITORING INFORMATION**

**Below Grade Equipment:** 020201  
**Is System 1998 Standards Certified (Y/N):** YES  
**Tank Monitor Device:** VEEDER ROOT  
**Automatic Tank Gauges:** VEEDER RT TLS-250/250I/300/350  
**Tank Test Status:** TIGHT  
**Tank Test Date:** 05/07/97

- Continued on next page -

***Environmental FirstSearch  
Site Detail Report***

**TARGET SITE:** CANNON ROAD  
CARLSBAD CA 92009

**JOB:** 4062-02  
25.5 MI - BLUE ALIGNMENT

REGISTERED UNDERGROUND STORAGE TANKS

**SEARCH ID:** 298                                    **DIST/DIR:** 0.00 --                                    **MAP ID:** 68

<b>NAME:</b> CHEVRON OLIVE	<b>REV:</b> 02/06/03
<b>ADDRESS:</b> 485 N MELROSE DR VISTA CA 92083 SAN DIEGO	<b>ID1:</b> HE17H12524 <b>ID2:</b> CAL001109688
<b>CONTACT:</b> JERRY PERRAULT	<b>STATUS:</b> <b>PHONE:</b> (619)630-7282

**PIPING INFORMATION**

Piping Corrosion Protection:	FIBERGLASS PIPE
Pressure Pipe Loss Leak Detector Type:	RED JACKET DLD, XLD, OR XLP
Pipe System Type:	PRESSURIZED
Pipe Construction:	DOUBLE WALL
Pipe Primary Material:	FIBERGLASS
Pipe Monitor Device:	VEEDER ROOT

**PIPING INFORMATION**

Pipe Test Date:	05/07/97
-----------------	----------

**REGULATORY INFORMATION**

Tank Exempt Indicator:	NO
Hazard Category 1:	
Regulatory Status Code Description:	PERMIT TO OPERATE

**TANK ID s**

Permit Number:	H12524
Tank Number:	T007
Tank ID Number:	NT1886

**TANK CHARACTERISTICS INFORMATION**

Capacity:	6000.00
Manufacturer Code:	0104
Year Installed:	1996
Contents:	PLUS UNLEADED
Tank Content Chemical Name:	PLUS UNLEADED
Tank Content CAS Number:	8006-61-9
Tank System Type:	DOUBLE WALL MULTI-COMPARTMENT
Primary Tank Material:	CARBON STEEL W/FRP COATING
Tank Interior Lining or Coating:	NONE
Tank Exterior Corrosion Protection:	VINYL WRAP
Overfill Device:	HIGH LEVEL ALARM+BALL FLOAT
Spill Buckets:	1
Is Groundwater Greater Than 20 Feet (Y/N):	YES

**TANK TESTING & MONITORING INFORMATION**

Below Grade Equipment:	020201
Is System 1998 Standards Certified (Y/N):	YES
Tank Monitor Device:	VEEDER ROOT
Automatic Tank Gauges:	VEEDER RT TLS-250/250I/300/350
Tank Test Status:	TIGHT
Tank Test Date:	05/07/97

**PIPING INFORMATION**

Piping Corrosion Protection:	FIBERGLASS PIPE
Pressure Pipe Loss Leak Detector Type:	RED JACKET DLD, XLD, OR XLP
Pipe System Type:	PRESSURIZED
Pipe Construction:	DOUBLE WALL
Pipe Primary Material:	FIBERGLASS

- Continued on next page -

**Environmental FirstSearch  
Site Detail Report**

**TARGET SITE:** CANNON ROAD  
CARLSBAD CA 92009

**JOB:** 4062-02  
25.5 MI - BLUE ALIGNMENT

**REGISTERED UNDERGROUND STORAGE TANKS**

**SEARCH ID:** 298      **DIST/DIR:** 0.00 --      **MAP ID:** 68

<b>NAME:</b> CHEVRON OLIVE	<b>REV:</b> 02/06/03
<b>ADDRESS:</b> 485 N MELROSE DR	<b>ID1:</b> HE17H12524
VISTA CA 92083	<b>ID2:</b> CAL001109688
SAN DIEGO	<b>STATUS:</b>
<b>CONTACT:</b> JERRY PERRAULT	<b>PHONE:</b> (619)630-7282

**Pipe Monitor Device:** VEEDER ROOT

**PIPING INFORMATION**

**Pipe Test Date:** 05/07/97

**REGULATORY INFORMATION**

**Tank Exempt Indicator:** NO

**Hazard Category 1:**

**Regulatory Status Code Description:** PERMIT TO OPERATE

**TANK ID s**

**Permit Number:** H12524

**Tank Number:** T008

**Tank ID Number:** NT1886

**TANK CHARACTERISTICS INFORMATION**

**Capacity:** 6000.00

**Manufacturer Code:** 0104

**Year Installed:** 1996

**Contents:** SUPER UNLEADED

**Tank Content Chemical Name:** SUPER UNLEADED

**Tank Content CAS Number:** 8006-61-9

**Tank System Type:** DOUBLE WALL MULTI-COMPARTMENT

**Primary Tank Material:** CARBON STEEL W/FRP COATING

**Tank Interior Lining or Coating:** NONE

**Tank Exterior Corrosion Protection:** VINYL WRAP

**Overfill Device:** HIGH LEVEL ALARM+BALL FLOAT

**Spill Buckets:** 1

**Is Groundwater Greater Than 20 Feet (Y/N):** YES

**TANK TESTING & MONITORING INFORMATION**

**Below Grade Equipment:** 020201

**Is System 1998 Standards Certified (Y/N):** YES

**Tank Monitor Device:** VEEDER ROOT

**Automatic Tank Gauges:** VEEDER RT TLS-250/250I/300/350

**Tank Test Status:** TIGHT

**Tank Test Date:** 05/07/97

**PIPING INFORMATION**

**Piping Corrosion Protection:** FIBERGLASS PIPE

**Pressure Pipe Loss Leak Detector Type:** RED JACKET DLD, XLD, OR XLP

**Pipe System Type:** PRESSURIZED

**Pipe Construction:** DOUBLE WALL

**Pipe Primary Material:** FIBERGLASS

**Pipe Monitor Device:** VEEDER ROOT

**PIPING INFORMATION**

**Pipe Test Date:** 05/07/97

**REGULATORY INFORMATION**

**Tank Exempt Indicator:** NO

***Environmental FirstSearch  
Site Detail Report***

**TARGET SITE:** CANNON ROAD  
CARLSBAD CA 92009

**JOB:** 4062-02  
25.5 MI - BLUE ALIGNMENT

**REGISTERED UNDERGROUND STORAGE TANKS**

<b>SEARCH ID:</b> 299	<b>DIST/DIR:</b> 0.21 NE	<b>MAP ID:</b> 153										
<table style="width: 100%; border-collapse: collapse;"> <tr> <td style="width: 50%;"><b>NAME:</b> PALMER CONCRETE</td> <td style="width: 50%;"><b>REV:</b> 02/06/03</td> </tr> <tr> <td><b>ADDRESS:</b> 430 OLIVE AV VISTA CA 92083 SAN DIEGO</td> <td><b>ID1:</b> HE17H04943</td> </tr> <tr> <td><b>CONTACT:</b> ELSTON PALMER</td> <td><b>ID2:</b></td> </tr> <tr> <td></td> <td><b>STATUS:</b></td> </tr> <tr> <td></td> <td><b>PHONE:</b> (619)724-7006</td> </tr> </table>			<b>NAME:</b> PALMER CONCRETE	<b>REV:</b> 02/06/03	<b>ADDRESS:</b> 430 OLIVE AV VISTA CA 92083 SAN DIEGO	<b>ID1:</b> HE17H04943	<b>CONTACT:</b> ELSTON PALMER	<b>ID2:</b>		<b>STATUS:</b>		<b>PHONE:</b> (619)724-7006
<b>NAME:</b> PALMER CONCRETE	<b>REV:</b> 02/06/03											
<b>ADDRESS:</b> 430 OLIVE AV VISTA CA 92083 SAN DIEGO	<b>ID1:</b> HE17H04943											
<b>CONTACT:</b> ELSTON PALMER	<b>ID2:</b>											
	<b>STATUS:</b>											
	<b>PHONE:</b> (619)724-7006											

**TANK ID's**

**Permit Number:** H04943  
**Tank Number:** T001  
**Tank ID Number:** 1

**TANK CHARACTERISTICS INFORMATION**

**Capacity:** 2000.00  
**Manufacturer Code:**  
**Year Installed:** 1979  
**Contents:** LEADED  
**Tank Content Chemical Name:**  
**Tank Content CAS Number:** 12032

**Tank System Type:** SINGLE WALL W/O SECNDRY CNTMNT  
**Primary Tank Material:** CARBON STEEL  
**Tank Interior Lining or Coating:** NO SECONDARY TANK MTRL INFO  
**Tank Exterior Corrosion Protection:** UNKNOWN  
**Overfill Device:** NO OVERFILL INFORMATION  
**Spill Buckets:** N  
**Is Groundwater Greater Than 20 Feet (Y/N):** NO

**TANK TESTING & MONITORING INFORMATION**

**Below Grade Equipment:**  
**Is System 1998 Standards Certified (Y/N):** NO  
**Tank Monitor Device:** NO TANK MONIT DEV INFO  
**Automatic Tank Gauges:** NO ATGS INFO AVAILABLE  
**Tank Test Status:** FAIL  
**Tank Test Date:** 08/11/86

**PIPING INFORMATION**

**Piping Corrosion Protection:** INVALID CODE  
**Pressure Pipe Loss Leak Detector Type:** NO PPLLD BRAND INFO  
**Pipe System Type:** SUCTION  
**Pipe Construction:** SINGLE WALL  
**Pipe Primary Material:** NO PRIMARY PIPE MATERIAL INFO  
**Pipe Monitor Device:** NO PIPE MONIT DEV INFO

**PIPING INFORMATION**

**Pipe Test Date:** 03/08/88

**REGULATORY INFORMATION**

**Tank Exempt Indicator:** NO  
**Hazard Category 1:**  
**Regulatory Status Code Description:** CLOSED BY REMOVAL















## Environmental FirstSearch Site Detail Report

**TARGET SITE:** CANNON ROAD  
CARLSBAD CA 92009

**JOB:** 4062-02  
25.5 MI - BLUE ALIGNMENT

### REGISTERED UNDERGROUND STORAGE TANKS

**SEARCH ID:** 302                              **DIST/DIR:** 0.02 SE                              **MAP ID:** 187

**NAME:** OMORI FARMS                              **REV:** 02/06/03  
**ADDRESS:** 2512 WILLOWBROOK DR                              **ID1:** HE17H05519  
OCEANSIDE CA 92056                              **ID2:**  
SAN DIEGO                              **STATUS:**  
**CONTACT:** OMORI FARMS                              **PHONE:** (619)724-1919

**TANK ID s**

**Permit Number:** H05519  
**Tank Number:** T001  
**Tank ID Number:** 1

**TANK CHARACTERISTICS INFORMATION**

**Capacity:** 1000.00  
**Manufacturer Code:**  
**Year Installed:** 1973  
**Contents:** LEADED  
**Tank Content Chemical Name:**  
**Tank Content CAS Number:** 12032

**Tank System Type:** SINGLE WALL W/O SECNDRY CNTMNT  
**Primary Tank Material:** CARBON STEEL  
**Tank Interior Lining or Coating:** NO SECONDARY TANK MTRL INFO  
**Tank Exterior Corrosion Protection:** NONE  
**Overfill Device:** NO OVERFILL INFORMATION  
**Spill Buckets:**  
**Is Groundwater Greater Than 20 Feet (Y/N):** YES

**TANK TESTING & MONITORING INFORMATION**

**Below Grade Equipment:** 10  
**Is System 1998 Standards Certified (Y/N):**  
**Tank Monitor Device:** NO TANK MONIT DEV INFO  
**Automatic Tank Gauges:** NO ATGS INFO AVAILABLE  
**Tank Test Status:** N/A  
**Tank Test Date:** 08/11/86

**PIPING INFORMATION**

**Piping Corrosion Protection:** INVALID CODE  
**Pressure Pipe Loss Leak Detector Type:** NO PPLLD BRAND INFO  
**Pipe System Type:** PIPE TYPE NOT AVAILABLE  
**Pipe Construction:** NO PIPE CONSTRUCTION INFO  
**Pipe Primary Material:** NO PRIMARY PIPE MATERIAL INFO  
**Pipe Monitor Device:** NO PIPE MONIT DEV INFO

**PIPING INFORMATION**

**Pipe Test Date:** 08/11/86

**REGULATORY INFORMATION**

**Tank Exempt Indicator:** YES  
**Hazard Category 1:**  
**Regulatory Status Code Description:** EXEMPT < 1100 GALLONS





# Environmental FirstSearch Site Detail Report

**TARGET SITE:** CANNON ROAD  
CARLSBAD CA 92009

**JOB:** 4062-02  
25.5 MI - BLUE ALIGNMENT

## REGISTERED UNDERGROUND STORAGE TANKS

**SEARCH ID:** 303      **DIST/DIR:** 0.13 SE      **MAP ID:** 180

**NAME:** SUNDANCE NATURAL FOODS      **REV:** 02/06/03  
**ADDRESS:** 2231 WILLOWBROOK DR      **ID1:** HE17H03504  
OCEANSIDE CA 92056      **ID2:**  
SAN DIEGO      **STATUS:**  
**CONTACT:** SUNDANCE NATURAL FOODS CO      **PHONE:** (760)945-9898

### TANK CHARACTERISTICS INFORMATION

**Capacity:** 1000.00  
**Manufacturer Code:**  
**Year Installed:**  
**Contents:** LEADED  
**Tank Content Chemical Name:**  
**Tank Content CAS Number:**  
**Tank System Type:** SINGLE WALL W/O SECNDRY CNTMNT  
**Primary Tank Material:** CARBON STEEL  
**Tank Interior Lining or Coating:** NO SECONDARY TANK MTRL INFO  
**Tank Exterior Corrosion Protection:** NO EXTERIOR CORR PROT INFO  
**Overfill Device:** NO OVERFILL INFORMATION  
**Spill Buckets:**  
**Is Groundwater Greater Than 20 Feet (Y/N):** NO

### TANK TESTING & MONITORING INFORMATION

**Below Grade Equipment:**  
**Is System 1998 Standards Certified (Y/N):**  
**Tank Monitor Device:** NO TANK MONIT DEV INFO  
**Automatic Tank Gauges:** NO ATGS INFO AVAILABLE  
**Tank Test Status:** INVALID CODE  
**Tank Test Date:** 04/03/89

### PIPING INFORMATION

**Piping Corrosion Protection:** NO PIPE PROTECTION INFO  
**Pressure Pipe Loss Leak Detector Type:** NO PPLLD BRAND INFO  
**Pipe System Type:** PIPE TYPE NOT AVAILABLE  
**Pipe Construction:** SINGLE WALL  
**Pipe Primary Material:** NO PRIMARY PIPE MATERIAL INFO  
**Pipe Monitor Device:** NO PIPE MONIT DEV INFO

### PIPING INFORMATION

**Pipe Test Date:** 01/01/01

### REGULATORY INFORMATION

**Tank Exempt Indicator:** NO  
**Hazard Category 1:**  
**Regulatory Status Code Description:** CLOSED BY REMOVAL



***Environmental FirstSearch  
Site Detail Report***

**TARGET SITE:** CANNON ROAD  
CARLSBAD CA 92009

**JOB:** 4062-02  
25.5 MI - BLUE ALIGNMENT

**LEAKING UNDERGROUND STORAGE TANKS**

**SEARCH ID:** 305                                      **DIST/DIR:** 0.24 SW                                      **MAP ID:** 188

<b>NAME:</b>	SDG&E ENCINA POWER PLANT	<b>REV:</b>	03/08/04
<b>ADDRESS:</b>	4600 CARLSBAD BL CARLSBAD CA 92008 SAN DIEGO	<b>ID1:</b>	T0608143454
<b>CONTACT:</b>		<b>ID2:</b>	
		<b>STATUS:</b>	CASE CLOSED
		<b>PHONE:</b>	

**RELEASE DATA FROM THE CALIFORNIA STATE WATER RESOURCES CONTROL BOARD LUSTIS DATABASE**

*Please note that some data previously provided by the State Water Resources Control Board in the LUSTIS database is not currently being provided by the agency in the most recent edition. Incidents that occurred dating after the year 2000 may not have much information. Field headers with blank information following after should be interpreted as unreported by the agency.*

**LEAD AGENCY:** LOCAL AGENCY  
**REGIONAL BOARD:** 09  
**LOCAL CASE NUMBER:** H13941-001  
**RESPONSIBLE PARTY:**  
**ADDRESS OF RESPONSIBLE PARTY:**  
**SITE OPERATOR:**  
**WATER SYSTEM:**

**CASE NUMBER:**  
**CASE TYPE:** SOIL ONLY  
**SUBSTANCE LEAKED:** 9  
**SUBSTANCE QUANTITY:**  
**LEAK CAUSE:**  
**LEAK SOURCE:**  
**HOW LEAK WAS DISCOVERED:**  
**DATE DISCOVERED (blank if not reported):** 1950-01-01  
**HOW LEAK WAS STOPPED:**  
**STOP DATE (blank if not reported):**  
**STATUS:** CASE CLOSED  
**ABATEMENT METHOD (please note that not all code translations have been provided by the reporting agency):**  
**ENFORCEMENT TYPE (please note that not all code translations have been provided by the reporting agency):**  
**DATE OF ENFORCEMENT (blank if not reported):**

**ENTER DATE (blank if not reported):**  
**REVIEW DATE (blank if not reported):**  
**DATE OF LEAK CONFIRMATION (blank if not reported):**  
**DATE PRELIMINARY SITE ASSESSMENT PLAN WAS SUBMITTED (blank if not reported):**  
**DATE PRELIMINARY SITE ASSESSMENT PLAN BEGAN (blank if not reported):** 1965-01-03  
**DATE POLLUTION CHARACTERIZATION PLAN BEGAN (blank if not reported):**  
**DATE REMEDIATION PLAN WAS SUBMITTED (blank if not reported):**  
**DATE REMEDIAL ACTION UNDERWAY (blank if not reported):** 1965-01-03  
**DATE POST REMEDIAL ACTION MONITORING BEGAN (blank if not reported):**  
**DATE CLOSURE LETTER ISSUED (SITE CLOSED) (blank if not reported):** 1996-10-28  
**REPORT DATE (blank if not reported):**

**MTBE DATA FROM THE CALIFORNIA STATE WATER RESOURCES CONTROL BOARD LUSTIS DATABASE**

**MTBE DATE(Date of historical maximum MTBE concentration):**  
**MTBE GROUNDWATER CONCENTRATION:**  
**MTBE SOIL CONCENTRATION:**  
**MTBE CNTS:** 0  
**MTBE FUEL:** 0  
**MTBE TESTED:** NOT REQUIRED TO BE TESTED  
**MTBE CLASS:** \*

**Environmental FirstSearch**  
**Site Detail Report**

**TARGET SITE:** CANNON ROAD  
CARLSBAD CA 92009

**JOB:** 4062-02  
25.5 MI - BLUE ALIGNMENT

**LEAKING UNDERGROUND STORAGE TANKS**

**SEARCH ID:** 306                                 **DIST/DIR:** 0.24 SW                                 **MAP ID:** 188

**NAME:** SEMPRA/ ENCINA POWER PLANT                                 **REV:** 03/08/04  
**ADDRESS:** 4600 CARLSBAD BL   **ID1:** T0608160564  
CARLSBAD CA 92008   **ID2:**  
SAN DIEGO   **STATUS:** REMEDIAL ACTION  
**CONTACT:**   **PHONE:**

**RELEASE DATA FROM THE CALIFORNIA STATE WATER RESOURCES CONTROL BOARD LUSTIS DATABASE**  
*Please note that some data previously provided by the State Water Resources Control Board in the LUSTIS database is not currently being provided by the agency in the most recent edition. Incidents that occurred dating after the year 2000 may not have much information. Field headers with blank information following after should be interpreted as unreported by the agency.*

**LEAD AGENCY:** LOCAL AGENCY  
**REGIONAL BOARD:** 09  
**LOCAL CASE NUMBER:** H13941-003  
**RESPONSIBLE PARTY:**  
**ADDRESS OF RESPONSIBLE PARTY:**  
**SITE OPERATOR:**  
**WATER SYSTEM:**

**CASE NUMBER:**  
**CASE TYPE:** SOIL ONLY  
**SUBSTANCE LEAKED:** UNLEADED GASOLINE  
**SUBSTANCE QUANTITY:**  
**LEAK CAUSE:**  
**LEAK SOURCE:**  
**HOW LEAK WAS DISCOVERED:**  
**DATE DISCOVERED (blank if not reported):** 1999-10-18  
**HOW LEAK WAS STOPPED:**  
**STOP DATE (blank if not reported):**  
**STATUS:** REMEDIAL ACTION  
**ABATEMENT METHOD (please note that not all code translations have been provided by the reporting agency):**  
**ENFORCEMENT TYPE (please note that not all code translations have been provided by the reporting agency):**  
**DATE OF ENFORCEMENT (blank if not reported):**

**ENTER DATE (blank if not reported):**  
**REVIEW DATE (blank if not reported):**  
**DATE OF LEAK CONFIRMATION (blank if not reported):**  
**DATE PRELIMINARY SITE ASSESSMENT PLAN WAS SUBMITTED (blank if not reported):**  
**DATE PRELIMINARY SITE ASSESSMENT PLAN BEGAN (blank if not reported):** 1965-01-03  
**DATE POLLUTION CHARACTERIZATION PLAN BEGAN (blank if not reported):**  
**DATE REMEDIATION PLAN WAS SUBMITTED (blank if not reported):**  
**DATE REMEDIAL ACTION UNDERWAY (blank if not reported):** 1965-01-03  
**DATE POST REMEDIAL ACTION MONITORING BEGAN (blank if not reported):**  
**DATE CLOSURE LETTER ISSUED (SITE CLOSED) (blank if not reported):**  
**REPORT DATE (blank if not reported):**

**MTBE DATA FROM THE CALIFORNIA STATE WATER RESOURCES CONTROL BOARD LUSTIS DATABASE**  
**MTBE DATE(Date of historical maximum MTBE concentration):**  
**MTBE GROUNDWATER CONCENTRATION:**  
**MTBE SOIL CONCENTRATION:**  
**MTBE CNTS:** 0  
**MTBE FUEL:** 1  
**MTBE TESTED:** SITE NOT TESTED FOR MTBE. INCLUDES UNKNOWN AND NOT ANALYZED  
**MTBE CLASS:** \*

***Environmental FirstSearch***  
***Site Detail Report***

**TARGET SITE:** CANNON ROAD  
CARLSBAD CA 92009

**JOB:** 4062-02  
25.5 MI - BLUE ALIGNMENT

**LEAKING UNDERGROUND STORAGE TANKS**

<b>SEARCH ID:</b> 307	<b>DIST/DIR:</b> 0.03 SE	<b>MAP ID:</b> 5
-----------------------	--------------------------	------------------

<p><b>NAME:</b> TOYOTA-CARLSBAD INC USED CARS  <b>ADDRESS:</b> 5124 PASEO DEL NORTE          CARLSBAD CA 92008          San Diego  <b>CONTACT:</b></p>	<p><b>REV:</b> 08/21/00  <b>ID1:</b> HE17H01389  <b>ID2:</b> CAD982019176  <b>STATUS:</b>  <b>PHONE:</b> ( )438-2000</p>
--	--

<b>Release Occurance Number:</b>	001
<b>Historical Name:</b>	TOYOTA-CARLSBAD INC.
<b>Date Release Began:</b>	5/11/87
<b>Lead Agency:</b>	DEH
<b>Case Type:</b>	TANK, Failed Test
<b>Case Status:</b>	CLOSED
<b>Case Status Date:</b>	2/19/88

***Environmental FirstSearch  
Site Detail Report***

**TARGET SITE:** CANNON ROAD  
CARLSBAD CA 92009

**JOB:** 4062-02  
25.5 MI - BLUE ALIGNMENT

**LEAKING UNDERGROUND STORAGE TANKS**

**SEARCH ID:** 308    **DIST/DIR:** 0.03 SE    **MAP ID:** 5

<b>NAME:</b> TOYOTA-CARLSBAD INC.	<b>REV:</b> 03/08/04
<b>ADDRESS:</b> 5124 PASEO DEL NORTE	<b>ID1:</b> T0608176811
CARLSBAD CA 92008	<b>ID2:</b>
SAN DIEGO	<b>STATUS:</b> CASE CLOSED
<b>CONTACT:</b>	<b>PHONE:</b>

**RELEASE DATA FROM THE CALIFORNIA STATE WATER RESOURCES CONTROL BOARD LUSTIS DATABASE**

Please note that some data previously provided by the State Water Resources Control Board in the LUSTIS database is not currently being provided by the agency in the most recent edition. Incidents that occurred dating after the year 2000 may not have much information. Field headers with blank information following after should be interpreted as unreported by the agency.

**LEAD AGENCY:** LOCAL AGENCY  
**REGIONAL BOARD:** 09  
**LOCAL CASE NUMBER:** H01389-001  
**RESPONSIBLE PARTY:**  
**ADDRESS OF RESPONSIBLE PARTY:**  
**SITE OPERATOR:**  
**WATER SYSTEM:**

**CASE NUMBER:**  
**CASE TYPE:** FT  
**SUBSTANCE LEAKED:** unk  
**SUBSTANCE QUANTITY:**  
**LEAK CAUSE:**  
**LEAK SOURCE:**  
**HOW LEAK WAS DISCOVERED:**  
**DATE DISCOVERED (blank if not reported):** 1987-05-11  
**HOW LEAK WAS STOPPED:**  
**STOP DATE (blank if not reported):**  
**STATUS:** CASE CLOSED  
**ABATEMENT METHOD (please note that not all code translations have been provided by the reporting agency):**  
**ENFORCEMENT TYPE (please note that not all code translations have been provided by the reporting agency):**  
**DATE OF ENFORCEMENT (blank if not reported):**

**ENTER DATE (blank if not reported):**  
**REVIEW DATE (blank if not reported):**  
**DATE OF LEAK CONFIRMATION (blank if not reported):**  
**DATE PRELIMINARY SITE ASSESSMENT PLAN WAS SUBMITTED (blank if not reported):**  
**DATE PRELIMINARY SITE ASSESSMENT PLAN BEGAN (blank if not reported):** 1965-01-03  
**DATE POLLUTION CHARACTERIZATION PLAN BEGAN (blank if not reported):**  
**DATE REMEDIATION PLAN WAS SUBMITTED (blank if not reported):**  
**DATE REMEDIAL ACTION UNDERWAY (blank if not reported):** 1965-01-03  
**DATE POST REMEDIAL ACTION MONITORING BEGAN (blank if not reported):**  
**DATE CLOSURE LETTER ISSUED (SITE CLOSED) (blank if not reported):** 1988-02-19  
**REPORT DATE (blank if not reported):**

**MTBE DATA FROM THE CALIFORNIA STATE WATER RESOURCES CONTROL BOARD LUSTIS DATABASE**

**MTBE DATE (Date of historical maximum MTBE concentration):**  
**MTBE GROUNDWATER CONCENTRATION:**  
**MTBE SOIL CONCENTRATION:**  
**MTBE CNTS:** 0  
**MTBE FUEL:** 0  
**MTBE TESTED:** NOT REQUIRED TO BE TESTED  
**MTBE CLASS:** \*



***Environmental FirstSearch  
Site Detail Report***

**TARGET SITE:** CANNON ROAD  
CARLSBAD CA 92009

**JOB:** 4062-02  
25.5 MI - BLUE ALIGNMENT

**LEAKING UNDERGROUND STORAGE TANKS**

**SEARCH ID:** 310                      **DIST/DIR:** 0.11 SW                      **MAP ID:** 102

<b>NAME:</b>	DANIELS CABLEVISION	<b>REV:</b>	03/08/04
<b>ADDRESS:</b>	5720 EL CAMINO REAL	<b>ID1:</b>	T0608178362
	CARLSBAD CA 92008	<b>ID2:</b>	
	SAN DIEGO	<b>STATUS:</b>	CASE CLOSED
<b>CONTACT:</b>		<b>PHONE:</b>	

**RELEASE DATA FROM THE CALIFORNIA STATE WATER RESOURCES CONTROL BOARD LUSTIS DATABASE**

*Please note that some data previously provided by the State Water Resources Control Board in the LUSTIS database is not currently being provided by the agency in the most recent edition. Incidents that occurred dating after the year 2000 may not have much information. Field headers with blank information following after should be interpreted as unreported by the agency.*

**LEAD AGENCY:** LOCAL AGENCY  
**REGIONAL BOARD:** 09  
**LOCAL CASE NUMBER:** H06321-001  
**RESPONSIBLE PARTY:**  
**ADDRESS OF RESPONSIBLE PARTY:**  
**SITE OPERATOR:**  
**WATER SYSTEM:**

**CASE NUMBER:**  
**CASE TYPE:** FT  
**SUBSTANCE LEAKED:** UNLEADED GASOLINE  
**SUBSTANCE QUANTITY:**  
**LEAK CAUSE:**  
**LEAK SOURCE:**  
**HOW LEAK WAS DISCOVERED:**  
**DATE DISCOVERED (blank if not reported):** 1991-10-22  
**HOW LEAK WAS STOPPED:**  
**STOP DATE (blank if not reported):**  
**STATUS:** CASE CLOSED  
**ABATEMENT METHOD (please note that not all code translations have been provided by the reporting agency):**  
**ENFORCEMENT TYPE (please note that not all code translations have been provided by the reporting agency):**  
**DATE OF ENFORCEMENT (blank if not reported):**

**ENTER DATE (blank if not reported):**  
**REVIEW DATE (blank if not reported):**  
**DATE OF LEAK CONFIRMATION (blank if not reported):**  
**DATE PRELIMINARY SITE ASSESSMENT PLAN WAS SUBMITTED (blank if not reported):**  
**DATE PRELIMINARY SITE ASSESSMENT PLAN BEGAN (blank if not reported):** 1965-01-03  
**DATE POLLUTION CHARACTERIZATION PLAN BEGAN (blank if not reported):**  
**DATE REMEDIATION PLAN WAS SUBMITTED (blank if not reported):**  
**DATE REMEDIAL ACTION UNDERWAY (blank if not reported):** 1965-01-03  
**DATE POST REMEDIAL ACTION MONITORING BEGAN (blank if not reported):**  
**DATE CLOSURE LETTER ISSUED (SITE CLOSED) (blank if not reported):** 1993-01-28  
**REPORT DATE (blank if not reported):**

**MTBE DATA FROM THE CALIFORNIA STATE WATER RESOURCES CONTROL BOARD LUSTIS DATABASE**

**MTBE DATE (Date of historical maximum MTBE concentration):**  
**MTBE GROUNDWATER CONCENTRATION:**  
**MTBE SOIL CONCENTRATION:**  
**MTBE CNTS:** 0  
**MTBE FUEL:** 1  
**MTBE TESTED:** SITE NOT TESTED FOR MTBE. INCLUDES UNKNOWN AND NOT ANALYZED  
**MTBE CLASS:** \*



***Environmental FirstSearch  
Site Detail Report***

**TARGET SITE:** CANNON ROAD  
CARLSBAD CA 92009

**JOB:** 4062-02  
25.5 MI - BLUE ALIGNMENT

**LEAKING UNDERGROUND STORAGE TANKS**

**SEARCH ID:** 311                      **DIST/DIR:** 0.11 SW                      **MAP ID:** 102

<b>NAME:</b>	DANIELS CABLEVISION INC	<b>REV:</b>	08/21/00
<b>ADDRESS:</b>	5720 EL CAMINO REAL	<b>ID1:</b>	HE17H06321
	CARLSBAD CA 92008	<b>ID2:</b>	
	San Diego	<b>STATUS:</b>	
<b>CONTACT:</b>		<b>PHONE:</b>	(619)438-7741

**Release Occurance Number:** 001  
**Historical Name:** DANIELS CABLEVISION  
**Date Release Began:** 10/22/91  
**Lead Agency:** DEH  
**Case Type:** TANK, Failed Test  
**Case Status:** CLOSED  
**Case Status Date:** 1/28/93

**Release Occurance Number:** 002  
**Historical Name:** DANIELS CABLEVISION  
**Date Release Began:** 11/2/94  
**Lead Agency:** DEH  
**Case Type:** TANK, Release  
**Case Status:** CLOSED  
**Case Status Date:** 5/15/95

*Environmental FirstSearch  
Site Detail Report*

**TARGET SITE:** CANNON ROAD  
CARLSBAD CA 92009

**JOB:** 4062-02  
25.5 MI - BLUE ALIGNMENT

LEAKING UNDERGROUND STORAGE TANKS

**SEARCH ID:** 312

**DIST/DIR:** 0.08 SE

**MAP ID:** 103

**NAME:** EL CAMINO RENTAL  
**ADDRESS:** 5701 EL CAMINO REAL  
CARLSBAD CA 92008  
San Diego  
**CONTACT:** BILL MIHOLICH

**REV:** 08/21/00  
**ID1:** HE17H20075  
**ID2:** CAL000033543  
**STATUS:**  
**PHONE:** (760)438-2426

**Release Occurance Number:** 001  
**Historical Name:** EL CAMINO RENTAL  
**Date Release Began:** 1/13/99  
**Lead Agency:** DEH  
**Case Type:** TANK, Release  
**Case Status:** OPEN  
**Case Status Date:** 2/10/99

# Environmental FirstSearch Site Detail Report

**TARGET SITE:** CANNON ROAD  
CARLSBAD CA 92009

**JOB:** 4062-02  
25.5 MI - BLUE ALIGNMENT

## LEAKING UNDERGROUND STORAGE TANKS

**SEARCH ID:** 313                                      **DIST/DIR:** 0.08 SE                                      **MAP ID:** 103

<b>NAME:</b> EL CAMINO RENTAL	<b>REV:</b> 03/08/04
<b>ADDRESS:</b> 5701 EL CAMINO REAL	<b>ID1:</b> T0607302603
CARLSBAD CA 92008	<b>ID2:</b>
SAN DIEGO	<b>STATUS:</b> CASE CLOSED
<b>CONTACT:</b>	<b>PHONE:</b>

**RELEASE DATA FROM THE CALIFORNIA STATE WATER RESOURCES CONTROL BOARD LUSTIS DATABASE**  
Please note that some data previously provided by the State Water Resources Control Board in the LUSTIS database is not currently being provided by the agency in the most recent edition. Incidents that occurred dating after the year 2000 may not have much information. Field headers with blank information following after should be interpreted as unreported by the agency.

**LEAD AGENCY:** LOCAL AGENCY  
**REGIONAL BOARD:** 09  
**LOCAL CASE NUMBER:** H20075-001  
**RESPONSIBLE PARTY:**  
**ADDRESS OF RESPONSIBLE PARTY:**  
**SITE OPERATOR:**  
**WATER SYSTEM:**

**CASE NUMBER:** 9UT3845  
**CASE TYPE:** SOIL ONLY  
**SUBSTANCE LEAKED:** 1203112034  
**SUBSTANCE QUANTITY:**  
**LEAK CAUSE:**  
**LEAK SOURCE:**  
**HOW LEAK WAS DISCOVERED:**  
**DATE DISCOVERED (blank if not reported):** 1999-01-13  
**HOW LEAK WAS STOPPED:**  
**STOP DATE (blank if not reported):**  
**STATUS:** CASE CLOSED  
**ABATEMENT METHOD (please note that not all code translations have been provided by the reporting agency):**  
**ENFORCEMENT TYPE (please note that not all code translations have been provided by the reporting agency):** 1  
**DATE OF ENFORCEMENT (blank if not reported):**

**ENTER DATE (blank if not reported):**  
**REVIEW DATE (blank if not reported):**  
**DATE OF LEAK CONFIRMATION (blank if not reported):**  
**DATE PRELIMINARY SITE ASSESSMENT PLAN WAS SUBMITTED (blank if not reported):**  
**DATE PRELIMINARY SITE ASSESSMENT PLAN BEGAN (blank if not reported):** 1999-01-13  
**DATE POLLUTION CHARACTERIZATION PLAN BEGAN (blank if not reported):**  
**DATE REMEDIATION PLAN WAS SUBMITTED (blank if not reported):**  
**DATE REMEDIAL ACTION UNDERWAY (blank if not reported):** 1965-01-03  
**DATE POST REMEDIAL ACTION MONITORING BEGAN (blank if not reported):**  
**DATE CLOSURE LETTER ISSUED (SITE CLOSED) (blank if not reported):** 2003-01-30  
**REPORT DATE (blank if not reported):**

**MTBE DATA FROM THE CALIFORNIA STATE WATER RESOURCES CONTROL BOARD LUSTIS DATABASE**  
**MTBE DATE(Date of historical maximum MTBE concentration):**  
**MTBE GROUNDWATER CONCENTRATION:**  
**MTBE SOIL CONCENTRATION:**  
**MTBE CNTS:** 0  
**MTBE FUEL:** 0  
**MTBE TESTED:** NOT REQUIRED TO BE TESTED  
**MTBE CLASS:** \*

## Environmental FirstSearch Site Detail Report

**TARGET SITE:** CANNON ROAD  
CARLSBAD CA 92009

**JOB:** 4062-02  
25.5 MI - BLUE ALIGNMENT

### LEAKING UNDERGROUND STORAGE TANKS

**SEARCH ID:** 314      **DIST/DIR:** 0.00 --      **MAP ID:** 120

**NAME:** (TEXACO) TORREY PACIFIC CORP      **REV:** 07/11/02  
**ADDRESS:** 1580 MELROSE DR S      **ID1:** 9UT4092  
VISTA CA 92083      **ID2:**  
SAN DIEGO      **STATUS:** PRELIM. SITE ASSES. WKPLN SUBM  
**CONTACT:**      **PHONE:**

**RELEASE DATA FROM THE CALIFORNIA STATE WATER RESOURCES CONTROL BOARD LUSTIS DATABASE**

*Please note that some data previously provided by the State Water Resources Control Board in the LUSTIS database is not currently being provided by the agency in the most recent edition. Incidents that occurred dating after the year 2000 may not have much information. Field headers with blank information following after should be interpreted as unreported by the agency.*

**LEAD AGENCY:** LOCAL AGENCY  
**REGIONAL BOARD:** 09  
**LOCAL CASE NUMBER:** H26493-001  
**RESPONSIBLE PARTY:** BLANK RP  
**ADDRESS OF RESPONSIBLE PARTY:**  
**SITE OPERATOR:** MR TOM STAUER  
**WATER SYSTEM:**

**CASE NUMBER:** 9UT4092  
**CASE TYPE:** SOIL ONLY  
**SUBSTANCE LEAKED:**  
**SUBSTANCE QUANTITY:**  
**LEAK CAUSE:** OTHER CAUSE  
**LEAK SOURCE:** UNKNOWN  
**HOW LEAK WAS DISCOVERED:** OTHER MEANS  
**DATE DISCOVERED (blank if not reported):** 6/22/2000  
**HOW LEAK WAS STOPPED:** NEW TANK  
**STOP DATE (blank if not reported):**  
**STATUS:** PRELIM. SITE ASSES. WKPLN SUBMITTED

**ABATEMENT METHOD (please note that not all code translations have been provided by the reporting agency):**  
**ENFORCEMENT TYPE (please note that not all code translations have been provided by the reporting agency):**  
**DATE OF ENFORCEMENT (blank if not reported):**

**ENTER DATE (blank if not reported):** 12/7/2000  
**REVIEW DATE (blank if not reported):** 10/17/2000  
**DATE OF LEAK CONFIRMATION (blank if not reported):**  
**DATE PRELIMINARY SITE ASSESSMENT PLAN WAS SUBMITTED (blank if not reported):** 11/8/2000  
**DATE PRELIMINARY SITE ASSESSMENT PLAN BEGAN (blank if not reported):**  
**DATE POLLUTION CHARACTERIZATION PLAN BEGAN (blank if not reported):**  
**DATE REMEDIATION PLAN WAS SUBMITTED (blank if not reported):**  
**DATE REMEDIAL ACTION UNDERWAY (blank if not reported):**  
**DATE POST REMEDIAL ACTION MONITORING BEGAN (blank if not reported):**  
**DATE CLOSURE LETTER ISSUED (SITE CLOSED) (blank if not reported):**  
**REPORT DATE (blank if not reported):** 6/22/2000

**MTBE DATA FROM THE CALIFORNIA STATE WATER RESOURCES CONTROL BOARD LUSTIS DATABASE**

**MTBE DATE (Date of historical maximum MTBE concentration):**  
**MTBE GROUNDWATER CONCENTRATION:**  
**MTBE SOIL CONCENTRATION:**  
**MTBE CNTS:** 0  
**MTBE FUEL:** 0  
**MTBE TESTED:** NOT REQUIRED TO BE TESTED  
**MTBE CLASS:** \*

*Environmental FirstSearch*  
*Site Detail Report*

**TARGET SITE:** CANNON ROAD  
CARLSBAD CA 92009

**JOB:** 4062-02  
25.5 MI - BLUE ALIGNMENT

LEAKING UNDERGROUND STORAGE TANKS

---

<b>SEARCH ID:</b> 315	<b>DIST/DIR:</b> 0.00 --	<b>MAP ID:</b> 120
-----------------------	--------------------------	--------------------

---

<b>NAME:</b> SHADOWRIDGE TEXACO	<b>REV:</b> 11/03/00
<b>ADDRESS:</b> 1590 MELROSE DR	<b>ID1:</b> HE17H26493
VISTA CA 92083	<b>ID2:</b>
SAN DIEGO	<b>STATUS:</b>
<b>CONTACT:</b> TORREY PACIFIC DEVELOPMENT	<b>PHONE:</b> (760)599-0378

---

<b>Release Occurance Number:</b>	001
<b>Historical Name:</b>	SHADOWRIDGE TEXACO
<b>Date Release Began:</b>	6/22/00
<b>Lead Agency:</b>	DEH
<b>Case Type:</b>	TANK, Release (W)
<b>Case Status:</b>	OPEN
<b>Case Status Date:</b>	6/22/00

**Environmental FirstSearch  
Site Detail Report**

**TARGET SITE:** CANNON ROAD  
CARLSBAD CA 92009

**JOB:** 4062-02  
25.5 MI - BLUE ALIGNMENT

**LEAKING UNDERGROUND STORAGE TANKS**

**SEARCH ID:** 316                                      **DIST/DIR:** 0.02 NE                                      **MAP ID:** 189

<b>NAME:</b> SHADOWRIDGE TEXACO <b>ADDRESS:</b> 1590 MELROSE DR VISTA CA 92083 SAN DIEGO	<b>REV:</b> 03/08/04 <b>ID1:</b> T0607391311 <b>ID2:</b> <b>STATUS:</b> REMEDIAL ACTION <b>PHONE:</b>
<b>CONTACT:</b>	

**RELEASE DATA FROM THE CALIFORNIA STATE WATER RESOURCES CONTROL BOARD LUSTIS DATABASE**  
*Please note that some data previously provided by the State Water Resources Control Board in the LUSTIS database is not currently being provided by the agency in the most recent edition. Incidents that occurred dating after the year 2000 may not have much information. Field headers with blank information following after should be interpreted as unreported by the agency.*

**LEAD AGENCY:** LOCAL AGENCY  
**REGIONAL BOARD:** 09  
**LOCAL CASE NUMBER:** H26493-001  
**RESPONSIBLE PARTY:**  
**ADDRESS OF RESPONSIBLE PARTY:**  
**SITE OPERATOR:**  
**WATER SYSTEM:**

**CASE NUMBER:**  
**CASE TYPE:** AQUIFER AFFECTED  
**SUBSTANCE LEAKED:** UNLEADED GASOLINE  
**SUBSTANCE QUANTITY:**  
**LEAK CAUSE:**  
**LEAK SOURCE:**  
**HOW LEAK WAS DISCOVERED:**  
**DATE DISCOVERED (blank if not reported):** 2000-06-22  
**HOW LEAK WAS STOPPED:**  
**STOP DATE (blank if not reported):**  
**STATUS:** REMEDIAL ACTION  
**ABATEMENT METHOD (please note that not all code translations have been provided by the reporting agency):**  
**ENFORCEMENT TYPE (please note that not all code translations have been provided by the reporting agency):**  
**DATE OF ENFORCEMENT (blank if not reported):**

**ENTER DATE (blank if not reported):**  
**REVIEW DATE (blank if not reported):**  
**DATE OF LEAK CONFIRMATION (blank if not reported):**  
**DATE PRELIMINARY SITE ASSESSMENT PLAN WAS SUBMITTED (blank if not reported):**  
**DATE PRELIMINARY SITE ASSESSMENT PLAN BEGAN (blank if not reported):** 1965-01-03  
**DATE POLLUTION CHARACTERIZATION PLAN BEGAN (blank if not reported):**  
**DATE REMEDIATION PLAN WAS SUBMITTED (blank if not reported):**  
**DATE REMEDIAL ACTION UNDERWAY (blank if not reported):** 1965-01-03  
**DATE POST REMEDIAL ACTION MONITORING BEGAN (blank if not reported):**  
**DATE CLOSURE LETTER ISSUED (SITE CLOSED) (blank if not reported):**  
**REPORT DATE (blank if not reported):**

**MTBE DATA FROM THE CALIFORNIA STATE WATER RESOURCES CONTROL BOARD LUSTIS DATABASE**  
**MTBE DATE (Date of historical maximum MTBE concentration):**  
**MTBE GROUNDWATER CONCENTRATION:**  
**MTBE SOIL CONCENTRATION:**  
**MTBE CNTS:** 0  
**MTBE FUEL:** 1  
**MTBE TESTED:** SITE NOT TESTED FOR MTBE. INCLUDES UNKNOWN AND NOT ANALYZED  
**MTBE CLASS:** \*

***Environmental FirstSearch***  
***Site Detail Report***

**TARGET SITE:** CANNON ROAD  
CARLSBAD CA 92009

**JOB:** 4062-02  
25.5 MI - BLUE ALIGNMENT

LEAKING UNDERGROUND STORAGE TANKS

**SEARCH ID:** 317                      **DIST/DIR:** 0.01 NW                      **MAP ID:** 190

<b>NAME:</b>	BREEZE HILL RANCH CONSTRUCTION	<b>REV:</b>	10/22/01
<b>ADDRESS:</b>	333 S MELROSE DR	<b>ID1:</b>	HE17H23549
	VISTA CA 92083	<b>ID2:</b>	
	SAN DIEGO	<b>STATUS:</b>	
<b>CONTACT:</b>	BREEZE HILL RANCH CONSTRUCTION	<b>PHONE:</b>	(858)480-9789

<b>Release Occurance Number:</b>	001
<b>Historical Name:</b>	BREEZE HILL RNCH CNST (COUNTY)
<b>Date Release Began:</b>	8/3/89
<b>Lead Agency:</b>	DEH
<b>Case Type:</b>	TANK, Release (W)
<b>Case Status:</b>	OPEN
<b>Case Status Date:</b>	8/8/94

***Environmental FirstSearch***  
***Site Detail Report***

**TARGET SITE:** CANNON ROAD  
CARLSBAD CA 92009

**JOB:** 4062-02  
25.5 MI - BLUE ALIGNMENT

**LEAKING UNDERGROUND STORAGE TANKS**

**SEARCH ID:** 318    **DIST/DIR:** 0.01 NW    **MAP ID:** 190

<b>NAME:</b> BREEZE HILL RNCH CNST (COUNTY)	<b>REV:</b> 03/08/04
<b>ADDRESS:</b> 333 S MELROSE DR	<b>ID1:</b> T0608184748
VISTA CA 92083	<b>ID2:</b>
SAN DIEGO	<b>STATUS:</b> REMEDIAL ACTION
<b>CONTACT:</b>	<b>PHONE:</b>

**RELEASE DATA FROM THE CALIFORNIA STATE WATER RESOURCES CONTROL BOARD LUSTIS DATABASE**  
*Please note that some data previously provided by the State Water Resources Control Board in the LUSTIS database is not currently being provided by the agency in the most recent edition. Incidents that occurred dating after the year 2000 may not have much information. Field headers with blank information following after should be interpreted as unreported by the agency.*

**LEAD AGENCY:** LOCAL AGENCY  
**REGIONAL BOARD:** 09  
**LOCAL CASE NUMBER:** H23549-001  
**RESPONSIBLE PARTY:**  
**ADDRESS OF RESPONSIBLE PARTY:**  
**SITE OPERATOR:**  
**WATER SYSTEM:**

**CASE NUMBER:**  
**CASE TYPE:** AQUIFER AFFECTED  
**SUBSTANCE LEAKED:** UNLEADED GASOLINE  
**SUBSTANCE QUANTITY:**  
**LEAK CAUSE:**  
**LEAK SOURCE:**  
**HOW LEAK WAS DISCOVERED:**  
**DATE DISCOVERED (blank if not reported):** 1989-08-03  
**HOW LEAK WAS STOPPED:**  
**STOP DATE (blank if not reported):**  
**STATUS:** REMEDIAL ACTION  
**ABATEMENT METHOD (please note that not all code translations have been provided by the reporting agency):**  
**ENFORCEMENT TYPE (please note that not all code translations have been provided by the reporting agency):**  
**DATE OF ENFORCEMENT (blank if not reported):**

**ENTER DATE (blank if not reported):**  
**REVIEW DATE (blank if not reported):**  
**DATE OF LEAK CONFIRMATION (blank if not reported):**  
**DATE PRELIMINARY SITE ASSESSMENT PLAN WAS SUBMITTED (blank if not reported):**  
**DATE PRELIMINARY SITE ASSESSMENT PLAN BEGAN (blank if not reported):** 1965-01-03  
**DATE POLLUTION CHARACTERIZATION PLAN BEGAN (blank if not reported):**  
**DATE REMEDIATION PLAN WAS SUBMITTED (blank if not reported):**  
**DATE REMEDIAL ACTION UNDERWAY (blank if not reported):** 1965-01-03  
**DATE POST REMEDIAL ACTION MONITORING BEGAN (blank if not reported):**  
**DATE CLOSURE LETTER ISSUED (SITE CLOSED) (blank if not reported):**  
**REPORT DATE (blank if not reported):**

**MTBE DATA FROM THE CALIFORNIA STATE WATER RESOURCES CONTROL BOARD LUSTIS DATABASE**  
**MTBE DATE(Date of historical maximum MTBE concentration):**  
**MTBE GROUNDWATER CONCENTRATION:**  
**MTBE SOIL CONCENTRATION:**  
**MTBE CNTS:** 0  
**MTBE FUEL:** 1  
**MTBE TESTED:** SITE NOT TESTED FOR MTBE. INCLUDES UNKNOWN AND NOT ANALYZED  
**MTBE CLASS:** \*



*Environmental FirstSearch  
Site Detail Report*

**TARGET SITE:** CANNON ROAD  
CARLSBAD CA 92009

**JOB:** 4062-02  
25.5 MI - BLUE ALIGNMENT

LEAKING UNDERGROUND STORAGE TANKS

**SEARCH ID:** 319                      **DIST/DIR:** 0.00 --                      **MAP ID:** 42

<b>NAME:</b> COUNTY OF SD GEN SVCS OPER.	<b>REV:</b> 08/21/00
<b>ADDRESS:</b> 325 S MELROSE DR	<b>ID1:</b> HE17H14739
VISTA CA 92083	<b>ID2:</b> CAD981694912
San Diego	<b>STATUS:</b>
<b>CONTACT:</b> COUNTY OF SAN DIEGO	<b>PHONE:</b> (619)510-2456

**Release Occurance Number:** 001  
**Historical Name:** NORTH COUNTY REGIONAL CENTER  
**Date Release Began:** 5/31/89  
**Lead Agency:** DEH  
**Case Type:** TANK, Failed Test  
**Case Status:** CLOSED  
**Case Status Date:** 4/28/92

**Release Occurance Number:** 002  
**Historical Name:** NORTH COUNTY REGIONAL CENTER  
**Date Release Began:** 2/13/98  
**Lead Agency:** DEH  
**Case Type:** TANK, Release  
**Case Status:** OPEN  
**Case Status Date:** 3/9/98

***Environmental FirstSearch  
Site Detail Report***

**TARGET SITE:** CANNON ROAD  
CARLSBAD CA 92009

**JOB:** 4062-02  
25.5 MI - BLUE ALIGNMENT

**LEAKING UNDERGROUND STORAGE TANKS**

**SEARCH ID:** 320    **DIST/DIR:** 0.01 NE    **MAP ID:** 41

<b>NAME:</b> MELROSE TEXACO	<b>REV:</b> 08/21/00
<b>ADDRESS:</b> 210 S MELROSE DR	<b>ID1:</b> HE17H05275
VISTA CA 92083	<b>ID2:</b> CAL000063742
San Diego	<b>STATUS:</b>
<b>CONTACT:</b> EQUILON ENTERPRISES LLC	<b>PHONE:</b> (619)945-0601

<b>Release Occurance Number:</b>	001
<b>Historical Name:</b>	TEXACO/S. MELROSE 210
<b>Date Release Began:</b>	7/21/88
<b>Lead Agency:</b>	DEH
<b>Case Type:</b>	TANK, Release (W)
<b>Case Status:</b>	OPEN
<b>Case Status Date:</b>	8/9/98

**Environmental FirstSearch**  
**Site Detail Report**

**TARGET SITE:** CANNON ROAD  
CARLSBAD CA 92009

**JOB:** 4062-02  
25.5 MI - BLUE ALIGNMENT

**LEAKING UNDERGROUND STORAGE TANKS**

**SEARCH ID:** 321 **DIST/DIR:** 0.00 -- **MAP ID:** 191

<b>NAME:</b>	NORTH COUNTY REGIONAL CENTER	<b>REV:</b>	03/08/04
<b>ADDRESS:</b>	325 S MELROSE DR VISTA CA 92083 SAN DIEGO	<b>ID1:</b>	T0608107853
<b>CONTACT:</b>		<b>ID2:</b>	
		<b>STATUS:</b>	CASE CLOSED
		<b>PHONE:</b>	

**RELEASE DATA FROM THE CALIFORNIA STATE WATER RESOURCES CONTROL BOARD LUSTIS DATABASE**

Please note that some data previously provided by the State Water Resources Control Board in the LUSTIS database is not currently being provided by the agency in the most recent edition. Incidents that occurred dating after the year 2000 may not have much information. Field headers with blank information following after should be interpreted as unreported by the agency.

**LEAD AGENCY:** LOCAL AGENCY  
**REGIONAL BOARD:** 09  
**LOCAL CASE NUMBER:** H14739-001  
**RESPONSIBLE PARTY:**  
**ADDRESS OF RESPONSIBLE PARTY:**  
**SITE OPERATOR:**  
**WATER SYSTEM:**

**CASE NUMBER:**  
**CASE TYPE:** FT  
**SUBSTANCE LEAKED:** DIESEL  
**SUBSTANCE QUANTITY:**  
**LEAK CAUSE:**  
**LEAK SOURCE:**  
**HOW LEAK WAS DISCOVERED:**  
**DATE DISCOVERED (blank if not reported):** 1989-05-31  
**HOW LEAK WAS STOPPED:**  
**STOP DATE (blank if not reported):**  
**STATUS:** CASE CLOSED  
**ABATEMENT METHOD (please note that not all code translations have been provided by the reporting agency):**  
**ENFORCEMENT TYPE (please note that not all code translations have been provided by the reporting agency):**  
**DATE OF ENFORCEMENT (blank if not reported):**

**ENTER DATE (blank if not reported):**  
**REVIEW DATE (blank if not reported):**  
**DATE OF LEAK CONFIRMATION (blank if not reported):**  
**DATE PRELIMINARY SITE ASSESSMENT PLAN WAS SUBMITTED (blank if not reported):**  
**DATE PRELIMINARY SITE ASSESSMENT PLAN BEGAN (blank if not reported):** 1965-01-03  
**DATE POLLUTION CHARACTERIZATION PLAN BEGAN (blank if not reported):**  
**DATE REMEDIATION PLAN WAS SUBMITTED (blank if not reported):**  
**DATE REMEDIAL ACTION UNDERWAY (blank if not reported):** 1965-01-03  
**DATE POST REMEDIAL ACTION MONITORING BEGAN (blank if not reported):**  
**DATE CLOSURE LETTER ISSUED (SITE CLOSED) (blank if not reported):** 1992-04-28  
**REPORT DATE (blank if not reported):**

**MTBE DATA FROM THE CALIFORNIA STATE WATER RESOURCES CONTROL BOARD LUSTIS DATABASE**

**MTBE DATE(Date of historical maximum MTBE concentration):**  
**MTBE GROUNDWATER CONCENTRATION:**  
**MTBE SOIL CONCENTRATION:**  
**MTBE CNTS:** 0  
**MTBE FUEL:** 0  
**MTBE TESTED:** NOT REQUIRED TO BE TESTED  
**MTBE CLASS:** \*

# Environmental FirstSearch

## Site Detail Report

**TARGET SITE:** CANNON ROAD  
CARLSBAD CA 92009

**JOB:** 4062-02  
25.5 MI - BLUE ALIGNMENT

### LEAKING UNDERGROUND STORAGE TANKS

**SEARCH ID:** 322                      **DIST/DIR:** 0.00 --                      **MAP ID:** 42

<b>NAME:</b> NORTH COUNTY REGIONAL CENTER	<b>REV:</b> 03/08/04
<b>ADDRESS:</b> 325 S MELROSE DR	<b>ID1:</b> T0607302386
VISTA CA 92083	<b>ID2:</b>
SAN DIEGO	<b>STATUS:</b> CASE CLOSED
<b>CONTACT:</b>	<b>PHONE:</b>

**RELEASE DATA FROM THE CALIFORNIA STATE WATER RESOURCES CONTROL BOARD LUSTIS DATABASE**

*Please note that some data previously provided by the State Water Resources Control Board in the LUSTIS database is not currently being provided by the agency in the most recent edition. Incidents that occurred dating after the year 2000 may not have much information. Field headers with blank information following after should be interpreted as unreported by the agency.*

**LEAD AGENCY:** LOCAL AGENCY  
**REGIONAL BOARD:** 09  
**LOCAL CASE NUMBER:** H14739-002  
**RESPONSIBLE PARTY:**  
**ADDRESS OF RESPONSIBLE PARTY:**  
**SITE OPERATOR:**  
**WATER SYSTEM:**

**CASE NUMBER:** 9UT3618  
**CASE TYPE:** SOIL ONLY  
**SUBSTANCE LEAKED:** UNLEADED GASOLINE  
**SUBSTANCE QUANTITY:**

**LEAK CAUSE:**  
**LEAK SOURCE:**  
**HOW LEAK WAS DISCOVERED:**  
**DATE DISCOVERED (blank if not reported):** 1998-02-13

**HOW LEAK WAS STOPPED:**  
**STOP DATE (blank if not reported):**  
**STATUS:** CASE CLOSED  
**ABATEMENT METHOD (please note that not all code translations have been provided by the reporting agency):**  
**ENFORCEMENT TYPE (please note that not all code translations have been provided by the reporting agency):**  
**DATE OF ENFORCEMENT (blank if not reported):**

**ENTER DATE (blank if not reported):**  
**REVIEW DATE (blank if not reported):**  
**DATE OF LEAK CONFIRMATION (blank if not reported):**  
**DATE PRELIMINARY SITE ASSESSMENT PLAN WAS SUBMITTED (blank if not reported):**  
**DATE PRELIMINARY SITE ASSESSMENT PLAN BEGAN (blank if not reported):** 2000-05-18  
**DATE POLLUTION CHARACTERIZATION PLAN BEGAN (blank if not reported):**  
**DATE REMEDIATION PLAN WAS SUBMITTED (blank if not reported):**  
**DATE REMEDIAL ACTION UNDERWAY (blank if not reported):** 1965-01-03  
**DATE POST REMEDIAL ACTION MONITORING BEGAN (blank if not reported):**  
**DATE CLOSURE LETTER ISSUED (SITE CLOSED) (blank if not reported):** 2001-11-06  
**REPORT DATE (blank if not reported):**

**MTBE DATA FROM THE CALIFORNIA STATE WATER RESOURCES CONTROL BOARD LUSTIS DATABASE**

**MTBE DATE(Date of historical maximum MTBE concentration):** 1965-01-01  
**MTBE GROUNDWATER CONCENTRATION:** EQUAL TO 2.00  
**MTBE SOIL CONCENTRATION:** EQUAL TO 0.08  
**MTBE CNTS:** 4  
**MTBE FUEL:** 1  
**MTBE TESTED:** YES  
**MTBE CLASS:**

# Environmental FirstSearch Site Detail Report

**TARGET SITE:** CANNON ROAD  
CARLSBAD CA 92009

**JOB:** 4062-02  
25.5 MI - BLUE ALIGNMENT

## LEAKING UNDERGROUND STORAGE TANKS

**SEARCH ID:** 323                                      **DIST/DIR:** 0.01 NE                                      **MAP ID:** 41

**NAME:** TEXACO/S. MELROSE 210                                      **REV:** 03/08/04  
**ADDRESS:** 210 S MELROSE DR                                      **ID1:** T0607300068  
VISTA CA 92083                                      **ID2:**  
SAN DIEGO                                      **STATUS:** PRELIM. SITE ASSES. UNDERWAY  
**CONTACT:**                                      **PHONE:**

**RELEASE DATA FROM THE CALIFORNIA STATE WATER RESOURCES CONTROL BOARD LUSTIS DATABASE**

Please note that some data previously provided by the State Water Resources Control Board in the LUSTIS database is not currently being provided by the agency in the most recent edition. Incidents that occurred dating after the year 2000 may not have much information. Field headers with blank information following after should be interpreted as unreported by the agency.

**LEAD AGENCY:** LOCAL AGENCY  
**REGIONAL BOARD:** 09  
**LOCAL CASE NUMBER:** H05275-001  
**RESPONSIBLE PARTY:**  
**ADDRESS OF RESPONSIBLE PARTY:**  
**SITE OPERATOR:**  
**WATER SYSTEM:**

**CASE NUMBER:** 9UT1055  
**CASE TYPE:** AQUIFER AFFECTED  
**SUBSTANCE LEAKED:** UNLEADED GASOLINE  
**SUBSTANCE QUANTITY:**

**LEAK CAUSE:**  
**LEAK SOURCE:**  
**HOW LEAK WAS DISCOVERED:**  
**DATE DISCOVERED (blank if not reported):** 1988-07-21  
**HOW LEAK WAS STOPPED:**  
**STOP DATE (blank if not reported):**

**STATUS:** PRELIM. SITE ASSES. UNDERWAY  
**ABATEMENT METHOD (please note that not all code translations have been provided by the reporting agency):**  
**ENFORCEMENT TYPE (please note that not all code translations have been provided by the reporting agency):** 1  
**DATE OF ENFORCEMENT (blank if not reported):**

**ENTER DATE (blank if not reported):**  
**REVIEW DATE (blank if not reported):**  
**DATE OF LEAK CONFIRMATION (blank if not reported):**  
**DATE PRELIMINARY SITE ASSESSMENT PLAN WAS SUBMITTED (blank if not reported):**  
**DATE PRELIMINARY SITE ASSESSMENT PLAN BEGAN (blank if not reported):** 1988-05-31  
**DATE POLLUTION CHARACTERIZATION PLAN BEGAN (blank if not reported):**  
**DATE REMEDIATION PLAN WAS SUBMITTED (blank if not reported):**  
**DATE REMEDIAL ACTION UNDERWAY (blank if not reported):** 1965-01-03  
**DATE POST REMEDIAL ACTION MONITORING BEGAN (blank if not reported):**  
**DATE CLOSURE LETTER ISSUED (SITE CLOSED) (blank if not reported):**  
**REPORT DATE (blank if not reported):**

**MTBE DATA FROM THE CALIFORNIA STATE WATER RESOURCES CONTROL BOARD LUSTIS DATABASE**

**MTBE DATE(Date of historical maximum MTBE concentration):** 1965-01-01  
**MTBE GROUNDWATER CONCENTRATION:** EQUAL TO 4000.00  
**MTBE SOIL CONCENTRATION:**  
**MTBE CNTS:** 2  
**MTBE FUEL:** 1  
**MTBE TESTED:** YES  
**MTBE CLASS:** C

***Environmental FirstSearch  
Site Detail Report***

**TARGET SITE:** CANNON ROAD  
CARLSBAD CA 92009

**JOB:** 4062-02  
25.5 MI - BLUE ALIGNMENT

LEAKING UNDERGROUND STORAGE TANKS

---

<b>SEARCH ID:</b> 324	<b>DIST/DIR:</b> 0.00 --	<b>MAP ID:</b> 144
-----------------------	--------------------------	--------------------

---

<b>NAME:</b> CITY OF VISTA FIRE STATION #1	<b>REV:</b> 08/21/00
<b>ADDRESS:</b> 175 N MELROSE DR	<b>ID1:</b> HE17H04826
VISTA CA 92083	<b>ID2:</b>
San Diego	<b>STATUS:</b>
<b>CONTACT:</b> CITY OF VISTA	<b>PHONE:</b> (619)726-2144

---

<b>Release Occurance Number:</b>	001
<b>Historical Name:</b>	FIRE STATION #1
<b>Date Release Began:</b>	4/12/99
<b>Lead Agency:</b>	DEH
<b>Case Type:</b>	TANK, Release
<b>Case Status:</b>	OPEN
<b>Case Status Date:</b>	4/12/99

**Environmental FirstSearch  
Site Detail Report**

**TARGET SITE:** CANNON ROAD  
CARLSBAD CA 92009

**JOB:** 4062-02  
25.5 MI - BLUE ALIGNMENT

**LEAKING UNDERGROUND STORAGE TANKS**

**SEARCH ID:** 325                                      **DIST/DIR:** 0.00 --                                      **MAP ID:** 144

<b>NAME:</b> FIRE STATION #1	<b>REV:</b> 03/08/04
<b>ADDRESS:</b> 175 N MELROSE DR	<b>ID1:</b> T0607302643
VISTA CA 92083	<b>ID2:</b>
SAN DIEGO	<b>STATUS:</b> PRELIM. SITE ASSES. UNDERWAY
<b>CONTACT:</b>	<b>PHONE:</b>

**RELEASE DATA FROM THE CALIFORNIA STATE WATER RESOURCES CONTROL BOARD LUSTIS DATABASE**  
Please note that some data previously provided by the State Water Resources Control Board in the LUSTIS database is not currently being provided by the agency in the most recent edition. Incidents that occurred dating after the year 2000 may not have much information. Field headers with blank information following after should be interpreted as unreported by the agency.

**LEAD AGENCY:** LOCAL AGENCY  
**REGIONAL BOARD:** 09  
**LOCAL CASE NUMBER:** H04826-001  
**RESPONSIBLE PARTY:**  
**ADDRESS OF RESPONSIBLE PARTY:**  
**SITE OPERATOR:**  
**WATER SYSTEM:**

**CASE NUMBER:** 9UT3882  
**CASE TYPE:** AQUIFER AFFECTED  
**SUBSTANCE LEAKED:** 1203112034  
**SUBSTANCE QUANTITY:**  
**LEAK CAUSE:**  
**LEAK SOURCE:**  
**HOW LEAK WAS DISCOVERED:**  
**DATE DISCOVERED (blank if not reported):** 1999-04-12  
**HOW LEAK WAS STOPPED:**  
**STOP DATE (blank if not reported):**  
**STATUS:** PRELIM. SITE ASSES. UNDERWAY  
**ABATEMENT METHOD (please note that not all code translations have been provided by the reporting agency):**  
**ENFORCEMENT TYPE (please note that not all code translations have been provided by the reporting agency):** 1  
**DATE OF ENFORCEMENT (blank if not reported):**

**ENTER DATE (blank if not reported):**  
**REVIEW DATE (blank if not reported):**  
**DATE OF LEAK CONFIRMATION (blank if not reported):**  
**DATE PRELIMINARY SITE ASSESSMENT PLAN WAS SUBMITTED (blank if not reported):**  
**DATE PRELIMINARY SITE ASSESSMENT PLAN BEGAN (blank if not reported):** 1999-03-24  
**DATE POLLUTION CHARACTERIZATION PLAN BEGAN (blank if not reported):**  
**DATE REMEDIATION PLAN WAS SUBMITTED (blank if not reported):**  
**DATE REMEDIAL ACTION UNDERWAY (blank if not reported):** 1965-01-03  
**DATE POST REMEDIAL ACTION MONITORING BEGAN (blank if not reported):**  
**DATE CLOSURE LETTER ISSUED (SITE CLOSED) (blank if not reported):**  
**REPORT DATE (blank if not reported):**

**MTBE DATA FROM THE CALIFORNIA STATE WATER RESOURCES CONTROL BOARD LUSTIS DATABASE**  
**MTBE DATE (Date of historical maximum MTBE concentration):** 2002-04-25  
**MTBE GROUNDWATER CONCENTRATION:** LESS THAN 100.00  
**MTBE SOIL CONCENTRATION:** LESS THAN 0.03  
**MTBE CNTS:** 8  
**MTBE FUEL:** 0  
**MTBE TESTED:** YES  
**MTBE CLASS:** C

**Environmental FirstSearch  
Site Detail Report**

**TARGET SITE:** CANNON ROAD  
CARLSBAD CA 92009

**JOB:** 4062-02  
25.5 MI - BLUE ALIGNMENT

**LEAKING UNDERGROUND STORAGE TANKS**

**SEARCH ID:** 326                      **DIST/DIR:** 0.02 NE                      **MAP ID:** 192

**NAME:** FORMER STATE FARM SERVICE CENTER                      **REV:** 03/08/04  
**ADDRESS:** 145 N MELROSE DR                      **ID1:** T0608119495  
VISTA CA 92083                      **ID2:**  
SAN DIEGO                      **STATUS:** REMEDIAL ACTION  
**CONTACT:**                      **PHONE:**

**RELEASE DATA FROM THE CALIFORNIA STATE WATER RESOURCES CONTROL BOARD LUSTIS DATABASE**

Please note that some data previously provided by the State Water Resources Control Board in the LUSTIS database is not currently being provided by the agency in the most recent edition. Incidents that occurred dating after the year 2000 may not have much information. Field headers with blank information following after should be interpreted as unreported by the agency.

**LEAD AGENCY:** LOCAL AGENCY  
**REGIONAL BOARD:** 09  
**LOCAL CASE NUMBER:** H02858-001  
**RESPONSIBLE PARTY:**  
**ADDRESS OF RESPONSIBLE PARTY:**  
**SITE OPERATOR:**  
**WATER SYSTEM:**

**CASE NUMBER:**  
**CASE TYPE:** SOIL ONLY  
**SUBSTANCE LEAKED:** REGULAR GASOLINE  
**SUBSTANCE QUANTITY:**  
**LEAK CAUSE:**  
**LEAK SOURCE:**  
**HOW LEAK WAS DISCOVERED:**  
**DATE DISCOVERED (blank if not reported):** 2002-05-16  
**HOW LEAK WAS STOPPED:**  
**STOP DATE (blank if not reported):**  
**STATUS:** REMEDIAL ACTION  
**ABATEMENT METHOD (please note that not all code translations have been provided by the reporting agency):**  
**ENFORCEMENT TYPE (please note that not all code translations have been provided by the reporting agency):**  
**DATE OF ENFORCEMENT (blank if not reported):**

**ENTER DATE (blank if not reported):**  
**REVIEW DATE (blank if not reported):**  
**DATE OF LEAK CONFIRMATION (blank if not reported):**  
**DATE PRELIMINARY SITE ASSESSMENT PLAN WAS SUBMITTED (blank if not reported):**  
**DATE PRELIMINARY SITE ASSESSMENT PLAN BEGAN (blank if not reported):** 1965-01-03  
**DATE POLLUTION CHARACTERIZATION PLAN BEGAN (blank if not reported):**  
**DATE REMEDIATION PLAN WAS SUBMITTED (blank if not reported):**  
**DATE REMEDIAL ACTION UNDERWAY (blank if not reported):** 1965-01-03  
**DATE POST REMEDIAL ACTION MONITORING BEGAN (blank if not reported):**  
**DATE CLOSURE LETTER ISSUED (SITE CLOSED) (blank if not reported):**  
**REPORT DATE (blank if not reported):**

**MTBE DATA FROM THE CALIFORNIA STATE WATER RESOURCES CONTROL BOARD LUSTIS DATABASE**

**MTBE DATE(Date of historical maximum MTBE concentration):**  
**MTBE GROUNDWATER CONCENTRATION:**  
**MTBE SOIL CONCENTRATION:**  
**MTBE CNTS:** 0  
**MTBE FUEL:** 1  
**MTBE TESTED:** SITE NOT TESTED FOR MTBE. INCLUDES UNKNOWN AND NOT ANALYZED  
**MTBE CLASS:** \*



*Environmental FirstSearch*  
*Site Detail Report*

**TARGET SITE:** CANNON ROAD  
CARLSBAD CA 92009

**JOB:** 4062-02  
25.5 MI - BLUE ALIGNMENT

LEAKING UNDERGROUND STORAGE TANKS

**SEARCH ID:** 327

**DIST/DIR:** 0.01 NW

**MAP ID:** 43

**NAME:** 7-ELEVEN FOOD STORE #13625  
**ADDRESS:** 470 N MELROSE DR  
VISTA CA 92083  
San Diego  
**CONTACT:** 7-ELEVEN, INC.

**REV:** 08/21/00  
**ID1:** HE17H20975  
**ID2:** CAC981985547  
**STATUS:**  
**PHONE:** (760)726-8150

**Release Occurance Number:** 001  
**Historical Name:** SOUTHLAND - VISTA  
**Date Release Began:** 5/23/85  
**Lead Agency:** DEH  
**Case Type:** TANK, Release (W)  
**Case Status:** CLOSED  
**Case Status Date:** 7/14/92

**Environmental FirstSearch  
Site Detail Report**

**TARGET SITE:** CANNON ROAD  
CARLSBAD CA 92009

**JOB:** 4062-02  
25.5 MI - BLUE ALIGNMENT

**LEAKING UNDERGROUND STORAGE TANKS**

**SEARCH ID:** 328                      **DIST/DIR:** 0.00 --                      **MAP ID:** 68

<b>NAME:</b>	ABANDONED STATION	<b>REV:</b>	03/08/04
<b>ADDRESS:</b>	485 N MELROSE DR	<b>ID1:</b>	T0607302926
	VISTA CA 92083	<b>ID2:</b>	
	SAN DIEGO	<b>STATUS:</b>	PRELIM. SITE ASSES. UNDERWAY
<b>CONTACT:</b>		<b>PHONE:</b>	

**RELEASE DATA FROM THE CALIFORNIA STATE WATER RESOURCES CONTROL BOARD LUSTIS DATABASE**

Please note that some data previously provided by the State Water Resources Control Board in the LUSTIS database is not currently being provided by the agency in the most recent edition. Incidents that occurred dating after the year 2000 may not have much information. Field headers with blank information following after should be interpreted as unreported by the agency.

**LEAD AGENCY:** LOCAL AGENCY  
**REGIONAL BOARD:** 09  
**LOCAL CASE NUMBER:** H12524-001  
**RESPONSIBLE PARTY:**  
**ADDRESS OF RESPONSIBLE PARTY:**  
**SITE OPERATOR:**  
**WATER SYSTEM:**

**CASE NUMBER:** 9UT65  
**CASE TYPE:** AQUIFER AFFECTED  
**SUBSTANCE LEAKED:** REGULAR GASOLINE  
**SUBSTANCE QUANTITY:**

**LEAK CAUSE:**  
**LEAK SOURCE:**  
**HOW LEAK WAS DISCOVERED:**  
**DATE DISCOVERED (blank if not reported):** 1985-02-11  
**HOW LEAK WAS STOPPED:**  
**STOP DATE (blank if not reported):**

**STATUS:** PRELIM. SITE ASSES. UNDERWAY  
**ABATEMENT METHOD (please note that not all code translations have been provided by the reporting agency):**  
**ENFORCEMENT TYPE (please note that not all code translations have been provided by the reporting agency):** 1  
**DATE OF ENFORCEMENT (blank if not reported):**

**ENTER DATE (blank if not reported):**  
**REVIEW DATE (blank if not reported):**  
**DATE OF LEAK CONFIRMATION (blank if not reported):**  
**DATE PRELIMINARY SITE ASSESSMENT PLAN WAS SUBMITTED (blank if not reported):**  
**DATE PRELIMINARY SITE ASSESSMENT PLAN BEGAN (blank if not reported):** 1989-01-25  
**DATE POLLUTION CHARACTERIZATION PLAN BEGAN (blank if not reported):**  
**DATE REMEDIATION PLAN WAS SUBMITTED (blank if not reported):**  
**DATE REMEDIAL ACTION UNDERWAY (blank if not reported):** 1965-01-03  
**DATE POST REMEDIAL ACTION MONITORING BEGAN (blank if not reported):**  
**DATE CLOSURE LETTER ISSUED (SITE CLOSED) (blank if not reported):**  
**REPORT DATE (blank if not reported):**

**MTBE DATA FROM THE CALIFORNIA STATE WATER RESOURCES CONTROL BOARD LUSTIS DATABASE**

**MTBE DATE (Date of historical maximum MTBE concentration):** 1965-01-01  
**MTBE GROUNDWATER CONCENTRATION:** LESS THAN 20.00  
**MTBE SOIL CONCENTRATION:**  
**MTBE CNTS:** 2  
**MTBE FUEL:** 1  
**MTBE TESTED:** YES  
**MTBE CLASS:** C



## Environmental FirstSearch Site Detail Report

**TARGET SITE:** CANNON ROAD  
CARLSBAD CA 92009

**JOB:** 4062-02  
25.5 MI - BLUE ALIGNMENT

### LEAKING UNDERGROUND STORAGE TANKS

**SEARCH ID:** 330                                      **DIST/DIR:** 0.00 --                                      **MAP ID:** 68

<b>NAME:</b> CHEVRON OLIVE	<b>REV:</b> 08/21/00
<b>ADDRESS:</b> 485 N MELROSE DR	<b>ID1:</b> HE17H12524
VISTA CA 92083	<b>ID2:</b> CAL001109688
San Diego	<b>STATUS:</b>
<b>CONTACT:</b> JERRY PERRAULT	<b>PHONE:</b> (619)630-7282

<b>Release Occurance Number:</b>	001
<b>Historical Name:</b>	ABANDONED STATION
<b>Date Release Began:</b>	2/11/85
<b>Lead Agency:</b>	DEH
<b>Case Type:</b>	TANK, Release (W)
<b>Case Status:</b>	OPEN
<b>Case Status Date:</b>	1/25/89

### LEAKING UNDERGROUND STORAGE TANKS

**SEARCH ID:** 331                                      **DIST/DIR:** 0.21 NE                                      **MAP ID:** 153

<b>NAME:</b> PALMER CONCRETE	<b>REV:</b> 08/21/00
<b>ADDRESS:</b> 430 OLIVE AV	<b>ID1:</b> HE17H04943
VISTA CA 92083	<b>ID2:</b>
San Diego	<b>STATUS:</b>
<b>CONTACT:</b> ELSTON PALMER	<b>PHONE:</b> (619)724-7006

<b>Release Occurance Number:</b>	001
<b>Historical Name:</b>	BFI PORTABLE SERVICE(ARROWHEAD
<b>Date Release Began:</b>	4/4/88
<b>Lead Agency:</b>	DEH
<b>Case Type:</b>	TANK, Release
<b>Case Status:</b>	CLOSED
<b>Case Status Date:</b>	8/7/89



*Environmental FirstSearch  
Site Detail Report*

**TARGET SITE:** CANNON ROAD  
CARLSBAD CA 92009

**JOB:** 4062-02  
25.5 MI - BLUE ALIGNMENT

**LEAKING UNDERGROUND STORAGE TANKS**

**SEARCH ID:** 333                      **DIST/DIR:** 0.15 NW                      **MAP ID:** 193

**NAME:** WEADCO CONSTRUCTION                      **REV:** 03/08/04  
**ADDRESS:** 739 OLIVE AV                      **ID1:** T0608109336  
VISTA CA 92083                      **ID2:**  
SAN DIEGO                      **STATUS:** CASE CLOSED  
**CONTACT:**                      **PHONE:**

**RELEASE DATA FROM THE CALIFORNIA STATE WATER RESOURCES CONTROL BOARD LUSTIS DATABASE**

*Please note that some data previously provided by the State Water Resources Control Board in the LUSTIS database is not currently being provided by the agency in the most recent edition. Incidents that occurred dating after the year 2000 may not have much information. Field headers with blank information following after should be interpreted as unreported by the agency.*

**LEAD AGENCY:** LOCAL AGENCY  
**REGIONAL BOARD:** 09  
**LOCAL CASE NUMBER:** H19811-001  
**RESPONSIBLE PARTY:**  
**ADDRESS OF RESPONSIBLE PARTY:**  
**SITE OPERATOR:**  
**WATER SYSTEM:**

**CASE NUMBER:**  
**CASE TYPE:** SOIL ONLY  
**SUBSTANCE LEAKED:** DIESEL  
**SUBSTANCE QUANTITY:**  
**LEAK CAUSE:**  
**LEAK SOURCE:**  
**HOW LEAK WAS DISCOVERED:**  
**DATE DISCOVERED (blank if not reported):** 1989-10-24  
**HOW LEAK WAS STOPPED:**  
**STOP DATE (blank if not reported):**  
**STATUS:** CASE CLOSED  
**ABATEMENT METHOD (please note that not all code translations have been provided by the reporting agency):**  
**ENFORCEMENT TYPE (please note that not all code translations have been provided by the reporting agency):**  
**DATE OF ENFORCEMENT (blank if not reported):**

**ENTER DATE (blank if not reported):**  
**REVIEW DATE (blank if not reported):**  
**DATE OF LEAK CONFIRMATION (blank if not reported):**  
**DATE PRELIMINARY SITE ASSESSMENT PLAN WAS SUBMITTED (blank if not reported):**  
**DATE PRELIMINARY SITE ASSESSMENT PLAN BEGAN (blank if not reported):** 1989-10-16  
**DATE POLLUTION CHARACTERIZATION PLAN BEGAN (blank if not reported):**  
**DATE REMEDIATION PLAN WAS SUBMITTED (blank if not reported):**  
**DATE REMEDIAL ACTION UNDERWAY (blank if not reported):** 1989-11-21  
**DATE POST REMEDIAL ACTION MONITORING BEGAN (blank if not reported):**  
**DATE CLOSURE LETTER ISSUED (SITE CLOSED) (blank if not reported):** 1990-03-09  
**REPORT DATE (blank if not reported):**

**MTBE DATA FROM THE CALIFORNIA STATE WATER RESOURCES CONTROL BOARD LUSTIS DATABASE**

**MTBE DATE(Date of historical maximum MTBE concentration):**  
**MTBE GROUNDWATER CONCENTRATION:**  
**MTBE SOIL CONCENTRATION:**  
**MTBE CNTS:** 0  
**MTBE FUEL:** 0  
**MTBE TESTED:** NOT REQUIRED TO BE TESTED  
**MTBE CLASS:** \*

*Environmental FirstSearch*  
*Site Detail Report*

**TARGET SITE:** CANNON ROAD  
CARLSBAD CA 92009

**JOB:** 4062-02  
25.5 MI - BLUE ALIGNMENT

LEAKING UNDERGROUND STORAGE TANKS

<b>SEARCH ID:</b> 334	<b>DIST/DIR:</b> 0.15 NW	<b>MAP ID:</b> 157
<hr/>		
<b>NAME:</b> WEARDCO CONSTRUCTION <b>ADDRESS:</b> 739 OLIVE AV VISTA CA 92083 SAN DIEGO <b>CONTACT:</b> PETER J FILANC	<b>REV:</b> 10/22/01 <b>ID1:</b> HE17H19811 <b>ID2:</b> <b>STATUS:</b> <b>PHONE:</b> (619)941-7130	
<hr/>		

<b>Release Occurance Number:</b>	001
<b>Historical Name:</b>	WEADCO CONSTRUCTION
<b>Date Release Began:</b>	10/24/89
<b>Lead Agency:</b>	DEH
<b>Case Type:</b>	TANK, Release
<b>Case Status:</b>	CLOSED
<b>Case Status Date:</b>	3/9/90

LEAKING UNDERGROUND STORAGE TANKS

<b>SEARCH ID:</b> 335	<b>DIST/DIR:</b> 0.01 SW	<b>MAP ID:</b> 171
<hr/>		
<b>NAME:</b> NORMAN LEVINE <b>ADDRESS:</b> 1120 N MELROSE DR VISTA CA 92083 SAN DIEGO <b>CONTACT:</b> NORMAN LEVINE	<b>REV:</b> 10/22/01 <b>ID1:</b> HE17H25235 <b>ID2:</b> <b>STATUS:</b> <b>PHONE:</b> (619)223-1641	
<hr/>		

<b>Release Occurance Number:</b>	001
<b>Historical Name:</b>	NORMAN LEVINE
<b>Date Release Began:</b>	1/1/1800
<b>Lead Agency:</b>	DEH
<b>Case Type:</b>	TANK, Release
<b>Case Status:</b>	OPEN
<b>Case Status Date:</b>	1/12/89

# Environmental FirstSearch

## Site Detail Report

**TARGET SITE:** CANNON ROAD  
CARLSBAD CA 92009

**JOB:** 4062-02  
25.5 MI - BLUE ALIGNMENT

### LEAKING UNDERGROUND STORAGE TANKS

**SEARCH ID:** 336                      **DIST/DIR:** 0.01 SW                      **MAP ID:** 171

<b>NAME:</b> NORMAN LEVINE <b>ADDRESS:</b> 1120 N MELROSE DR VISTA CA 92083 SAN DIEGO <b>CONTACT:</b>	<b>REV:</b> 03/08/04 <b>ID1:</b> T0608139529 <b>ID2:</b> <b>STATUS:</b> REMEDIAL ACTION <b>PHONE:</b>
---	---

**RELEASE DATA FROM THE CALIFORNIA STATE WATER RESOURCES CONTROL BOARD LUSTIS DATABASE**

Please note that some data previously provided by the State Water Resources Control Board in the LUSTIS database is not currently being provided by the agency in the most recent edition. Incidents that occurred dating after the year 2000 may not have much information. Field headers with blank information following after should be interpreted as unreported by the agency.

**LEAD AGENCY:** LOCAL AGENCY  
**REGIONAL BOARD:** 09  
**LOCAL CASE NUMBER:** H25235-001  
**RESPONSIBLE PARTY:**  
**ADDRESS OF RESPONSIBLE PARTY:**  
**SITE OPERATOR:**  
**WATER SYSTEM:**

**CASE NUMBER:**  
**CASE TYPE:** SOIL ONLY  
**SUBSTANCE LEAKED:** unk  
**SUBSTANCE QUANTITY:**  
**LEAK CAUSE:**  
**LEAK SOURCE:**  
**HOW LEAK WAS DISCOVERED:**  
**DATE DISCOVERED (blank if not reported):** 1989-01-12  
**HOW LEAK WAS STOPPED:**  
**STOP DATE (blank if not reported):**  
**STATUS:** REMEDIAL ACTION  
**ABATEMENT METHOD (please note that not all code translations have been provided by the reporting agency):**  
**ENFORCEMENT TYPE (please note that not all code translations have been provided by the reporting agency):**  
**DATE OF ENFORCEMENT (blank if not reported):**

**ENTER DATE (blank if not reported):**  
**REVIEW DATE (blank if not reported):**  
**DATE OF LEAK CONFIRMATION (blank if not reported):**  
**DATE PRELIMINARY SITE ASSESSMENT PLAN WAS SUBMITTED (blank if not reported):**  
**DATE PRELIMINARY SITE ASSESSMENT PLAN BEGAN (blank if not reported):** 1965-01-03  
**DATE POLLUTION CHARACTERIZATION PLAN BEGAN (blank if not reported):**  
**DATE REMEDIATION PLAN WAS SUBMITTED (blank if not reported):**  
**DATE REMEDIAL ACTION UNDERWAY (blank if not reported):** 1965-01-03  
**DATE POST REMEDIAL ACTION MONITORING BEGAN (blank if not reported):**  
**DATE CLOSURE LETTER ISSUED (SITE CLOSED) (blank if not reported):**  
**REPORT DATE (blank if not reported):**

**MTBE DATA FROM THE CALIFORNIA STATE WATER RESOURCES CONTROL BOARD LUSTIS DATABASE**

**MTBE DATE (Date of historical maximum MTBE concentration):**  
**MTBE GROUNDWATER CONCENTRATION:**  
**MTBE SOIL CONCENTRATION:**  
**MTBE CNTS:** 0  
**MTBE FUEL:** 0  
**MTBE TESTED:** NOT REQUIRED TO BE TESTED  
**MTBE CLASS:** \*



## Environmental FirstSearch Site Detail Report

**TARGET SITE:** CANNON ROAD  
CARLSBAD CA 92009

**JOB:** 4062-02  
25.5 MI - BLUE ALIGNMENT

### LEAKING UNDERGROUND STORAGE TANKS

**SEARCH ID:** 337                      **DIST/DIR:** 0.25 SW                      **MAP ID:** 194

<b>NAME:</b> HOBIE CAT	<b>REV:</b> 03/08/04
<b>ADDRESS:</b> 4925 OCEANSIDE BL	<b>ID1:</b> T0608190385
OCEANSIDE CA 92056	<b>ID2:</b>
SAN DIEGO	<b>STATUS:</b> REMEDIAL ACTION
<b>CONTACT:</b>	<b>PHONE:</b>

**RELEASE DATA FROM THE CALIFORNIA STATE WATER RESOURCES CONTROL BOARD LUSTIS DATABASE**  
Please note that some data previously provided by the State Water Resources Control Board in the LUSTIS database is not currently being provided by the agency in the most recent edition. Incidents that occurred dating after the year 2000 may not have much information. Field headers with blank information following after should be interpreted as unreported by the agency.

**LEAD AGENCY:** LOCAL AGENCY  
**REGIONAL BOARD:** 09  
**LOCAL CASE NUMBER:** H23640-001  
**RESPONSIBLE PARTY:**  
**ADDRESS OF RESPONSIBLE PARTY:**  
**SITE OPERATOR:**  
**WATER SYSTEM:**

**CASE NUMBER:**  
**CASE TYPE:** CP  
**SUBSTANCE LEAKED:** unk  
**SUBSTANCE QUANTITY:**  
**LEAK CAUSE:**  
**LEAK SOURCE:**  
**HOW LEAK WAS DISCOVERED:**  
**DATE DISCOVERED (blank if not reported):** 1989-10-06  
**HOW LEAK WAS STOPPED:**  
**STOP DATE (blank if not reported):**  
**STATUS:** REMEDIAL ACTION  
**ABATEMENT METHOD (please note that not all code translations have been provided by the reporting agency):**  
**ENFORCEMENT TYPE (please note that not all code translations have been provided by the reporting agency):**  
**DATE OF ENFORCEMENT (blank if not reported):**

**ENTER DATE (blank if not reported):**  
**REVIEW DATE (blank if not reported):**  
**DATE OF LEAK CONFIRMATION (blank if not reported):**  
**DATE PRELIMINARY SITE ASSESSMENT PLAN WAS SUBMITTED (blank if not reported):**  
**DATE PRELIMINARY SITE ASSESSMENT PLAN BEGAN (blank if not reported):** 1965-01-03  
**DATE POLLUTION CHARACTERIZATION PLAN BEGAN (blank if not reported):**  
**DATE REMEDIATION PLAN WAS SUBMITTED (blank if not reported):**  
**DATE REMEDIAL ACTION UNDERWAY (blank if not reported):** 1965-01-03  
**DATE POST REMEDIAL ACTION MONITORING BEGAN (blank if not reported):**  
**DATE CLOSURE LETTER ISSUED (SITE CLOSED) (blank if not reported):**  
**REPORT DATE (blank if not reported):**

**MTBE DATA FROM THE CALIFORNIA STATE WATER RESOURCES CONTROL BOARD LUSTIS DATABASE**  
**MTBE DATE(Date of historical maximum MTBE concentration):**  
**MTBE GROUNDWATER CONCENTRATION:**  
**MTBE SOIL CONCENTRATION:**  
**MTBE CNTS:** 0  
**MTBE FUEL:** 0  
**MTBE TESTED:** NOT REQUIRED TO BE TESTED  
**MTBE CLASS:** \*

*Environmental FirstSearch  
Site Detail Report*

**TARGET SITE:** CANNON ROAD  
CARLSBAD CA 92009

**JOB:** 4062-02  
25.5 MI - BLUE ALIGNMENT

LEAKING UNDERGROUND STORAGE TANKS

**SEARCH ID:** 338                      **DIST/DIR:** 0.11 SE                      **MAP ID:** 179

**NAME:** AGRICULTURE PROPERTY LOCADE  
**ADDRESS:** 2465 N SANTA FE AV  
VISTA CA 92084  
SAN DIEGO

**REV:** 10/22/01  
**ID1:** HE17H29871  
**ID2:**  
**STATUS:**  
**PHONE:** ( ) -

**CONTACT:**

**Release Occurance Number:** 001  
**Historical Name:** AGRICULTURAL PROPERTY - VISTA  
**Date Release Began:** 1/1/1800  
**Lead Agency:** DEH  
**Case Type:** TANK, Release  
**Case Status:** CLOSED  
**Case Status Date:** 4/5/90

**Environmental FirstSearch  
Site Detail Report**

**TARGET SITE:** CANNON ROAD  
CARLSBAD CA 92009

**JOB:** 4062-02  
25.5 MI - BLUE ALIGNMENT

NUCLEAR PERMITS SITE

**SEARCH ID:** 339                                      **DIST/DIR:** 0.18 SW                                      **MAP ID:** 195

**NAME:** GEMOLOGICAL INSTITUTE OF AMERICA  
**ADDRESS:** 5355 ARMADA DRIVE  
CARLSBAD CA 92008

**REV:** 04-30-99  
**ID1:** 0499-1951  
**ID2:**  
**STATUS:** ACTIVE  
**PHONE:** 619-603-4019

**CONTACT:** DR. JAMES E. SHIGLEY

**PROGRAM CODE:** EXEMPT DISTRIBUTION - 32.11 - EXEMPT CONCENTRATIONS AND ITEMS

***Environmental FirstSearch  
Site Detail Report***

**TARGET SITE:** CANNON ROAD  
CARLSBAD CA 92009

**JOB:** 4062-02  
25.5 MI - BLUE ALIGNMENT

**RELEASES (AIR/WATER)**

**SEARCH ID:** 340                      **DIST/DIR:** 0.01 SE                      **MAP ID:** 196

<b>NAME:</b> UNKNOWN <b>ADDRESS:</b> 5100 BLOCK OF PASEO DEL NORTE CARLSBAD CA 92008 SAN DIEGO <b>CONTACT:</b>	<b>REV:</b> 9/21/91 <b>ID1:</b> 234694 <b>ID2:</b> <b>STATUS:</b> FIXED FACILITY <b>PHONE:</b>
--	--

**SPILL INFORMATION**

**DATE OF SPILL:** 9/21/91                      **TIME OF SPILL:** 1300

**PRODUCT RELEASED (1):** CAUSTIC SOAP CLEANER (ZEP)  
**QUANTITY (1):** 0  
**UNITS (1):** UNK

**PRODUCT RELEASED (2):**  
**QUANTITY (2):**  
**UNITS (2):**

**PRODUCT RELEASED (3):**  
**QUANTITY (3):**  
**UNITS (3):**

**MEDIUM/MEDIA AFFECTED**

<b>AIR:</b> NO	<b>GROUNDWATER:</b> NO
<b>LAND:</b> NO	<b>FIXED FACILITY:</b> NO
<b>WATER:</b> YES	<b>OTHER:</b> NO
<b>WATERBODY AFFECTED BY RELEASE:</b>	STORM DRAIN & UNK CREEK

**CAUSE OF RELEASE**

<b>DUMPING:</b> YES	<b>EQUIPMENT FAILURE:</b> NO
<b>NATURAL PHENOMENON:</b> NO	<b>OPERATOR ERROR:</b> NO
<b>OTHER CAUSE:</b> NO	<b>TRANSP. ACCIDENT:</b> NO
<b>UNKNOWN:</b> NO	

**ACTIONS TAKEN:** CLEANUP UNDETERMINED, STILL INVESTIGATING.  
**RELEASE DETECTION:** CAR DEALERSHIP DUMPING MAT L DOWN DRAIN & FLOWS INTO CREEK  
**MISC. NOTES:**

**DISCHARGER INFORMATION**

<b>DISCHARGER ID:</b> 234694	<b>DUN &amp; BRADSTREET #:</b>
<b>TYPE OF DISCHARGER:</b>	
<b>NAME OF DISCHARGER:</b> UNKNOWN	
<b>ADDRESS:</b>	



**Environmental FirstSearch**  
**Site Detail Report**

**TARGET SITE:** CANNON ROAD  
CARLSBAD CA 92009

**JOB:** 4062-02  
25.5 MI - BLUE ALIGNMENT

HMIRS

**SEARCH ID:** 341

**DIST/DIR:** 0.02 SW

**MAP ID:** 110

**NAME:** FEDERAL EXPRESS CORP  
**ADDRESS:** 2495 FARADAY AVE  
CARLSBAD CA  
SAN DIEGO  
**CONTACT:**

**REV:** 2/27/04  
**ID1:** 2000101565  
**ID2:**  
**STATUS:** AIR  
**PHONE:**

<b>RESULT VAPOR:</b>	NO	<b>RESULT SEWER:</b>	NO
<b>RESULT SPILL:</b>	YES	<b>RESULT FIRE:</b>	NO
<b>RESULT EXPLOSION:</b>	NO	<b>RESULT ENVIRONMENT:</b>	NO
<b>RESULT NONE:</b>	NO	<b>RESULT OTHER:</b>	NO
<b>RESULT OTHER DESC:</b>		<b>VEHICLE CARGO:</b>	NO
<b>VEHICLE VAN:</b>	NO	<b>VEHICLE FLAT:</b>	NO
<b>VEHICLE TANK CAR:</b>	NO	<b>VEHICLE RAIL CAR:</b>	NO
<b>VEHICLE TOFC:</b>	0	<b>VEHICLE AIRCRAFT:</b>	YES
<b>VEHICLE BARGE:</b>	NO	<b>VEHICLE SHIP:</b>	NO
<b>VEHICLE OTHER:</b>	NO	<b>VEHICLE OTHER DESC:</b>	
<b>TRANSPORT PHASE:</b>	262	<b>LAND USE:</b>	272
<b>COMMUNITY TYPE:</b>	282	<b>ACCIDENT OR DERAILED:</b>	NO
<b>ESTIMATED SPEED:</b>		<b>HIGHWAY TYPE:</b>	999
<b>HIGHWAY LANES:</b>		<b>GENERAL CAUSE:</b>	40
<b>MISC INFO 1:</b>	100	<b>MISC INFO 2:</b>	100
<b>ATTACHMENTS:</b>	NO	<b>RECOMMENDATIONS:</b>	NO

**REPORTER NAME:** CAROLE ANNE SCIONE  
**REPORTER TITLE:** SR SAFETY SPECIALIST  
**REPORTER PHONE:** 901-434-9557  
**REPORT DATE:** 10/17/2000

**CONTAINER INFORMATION**

**MULTIPLE CODE:** A  
**CONTAINER TYPE:** CONT - CONTAINER: CONTAINER, NO DESCRIPTION GIVEN (DO NOT USE IF AT ALL POSSIBLE)

**MANUFACTURER:** ID: 16222  
NOT REPORTED BY CARRIER  
UNKNOWN XX

<b>CONTAINER CAPACITY:</b>	3.13 GAL	<b>CONTAINER CAP CODE:</b>	0
<b>NUMBER FAILED:</b>	1	<b>NUMBER FAILED CODE:</b>	0
<b>NUMBER IN SHIPMENT:</b>	1	<b>NUMBER IN SHIP CODE:</b>	0
<b>GAUGE OF CONTAINER:</b>		<b>TANK SERIAL NUMBER:</b>	
<b>LABEL OR PLACARD:</b>		<b>REGISTRATION NUMBER:</b>	
<b>INSPECTION DATE:</b>		<b>EXEMPTION NUMBER:</b>	

<b>VEHICLE COLLISION:</b>	NO	<b>VEHICLE OVERTURN:</b>	NO
<b>OVERLOAD OR OVERFILL:</b>	NO	<b>LOOSE FITTING:</b>	NO
<b>DEFECTIVE FITTING:</b>	NO	<b>DROPPED:</b>	NO
<b>STRUCK OR RAMMED:</b>	NO	<b>IMPROPER LOADING:</b>	NO
<b>IMPROPER BLOCKING:</b>	NO	<b>CORROSION:</b>	NO
<b>METAL FATIGUE:</b>	NO	<b>FRICTION OR RUBBING:</b>	NO
<b>FIRE OR HEAT:</b>	NO	<b>FREEZING:</b>	NO
<b>VENTING:</b>	NO	<b>VANDALISM:</b>	NO
<b>RUPTURED:</b>	NO	<b>HOW FAILED OTHER:</b>	YES

- Continued on next page -



# Environmental FirstSearch Site Detail Report

**TARGET SITE:** CANNON ROAD  
CARLSBAD CA 92009

**JOB:** 4062-02  
25.5 MI - BLUE ALIGNMENT

## HMIRS

**SEARCH ID:** 341                      **DIST/DIR:** 0.02 SW                      **MAP ID:** 110

<b>NAME:</b>	FEDERAL EXPRESS CORP	<b>REV:</b>	2/27/04
<b>ADDRESS:</b>	2495 FARADAY AVE	<b>ID1:</b>	2000101565
	CARLSBAD CA	<b>ID2:</b>	
	SAN DIEGO	<b>STATUS:</b>	AIR
<b>CONTACT:</b>		<b>PHONE:</b>	

<b>PACKAGE MATERIAL:</b>	YES	<b>FITTING VALVE:</b>	NO
<b>CLOSURE:</b>	NO	<b>CHIME:</b>	NO
<b>WELD SEAM:</b>	NO	<b>HOSE PIPING:</b>	NO
<b>INNER LINING:</b>	NO	<b>WHAT FAILED OTHER:</b>	NO
<b>WHAT FAILED OTH DESC:</b>			
<b>INCOMPATIBLE MATERIAL:</b>	NO	<b>CONTRIBUTING OTHER:</b>	YES
<b>CONTRIB OTHER DESC:</b>	NO RESPONSE	<b>OTHER FREIGHT:</b>	NO
<b>FORKLIFT:</b>	NO	<b>NAIL PROTRUSION:</b>	NO
<b>OTHER VEHICLE:</b>	NO	<b>WATER:</b>	NO
<b>GROUND FLOOR RDWAY:</b>	NO	<b>ROADSIDE OBSTACLE:</b>	NO
<b>NO OBJECT:</b>	YES	<b>OBJECT OTHER:</b>	NO
<b>PUNCTURED:</b>	NO	<b>CRACKED:</b>	NO
<b>BURST INTER PRESSURE:</b>	NO	<b>RIPPED:</b>	NO
<b>CRUSHED:</b>	NO	<b>RUBBED OR ABRADED:</b>	NO

### REMARKS

SHIPMENT WAS FOUND TO BE LEAKING WHILE IN THE FEDEX WAREHOUSE. SPILL CLEANUP PROCEDURES OCCURRED AND THE PACKAGE WAS IN A SALVAGE DRUM PENDING IT'S RETURN TO THE SHIPPER.



## Environmental FirstSearch Site Detail Report

**TARGET SITE:** CANNON ROAD  
CARLSBAD CA 92009

**JOB:** 4062-02  
25.5 MI - BLUE ALIGNMENT

### HMIRS

**SEARCH ID:** 342                      **DIST/DIR:** 0.02 SW                      **MAP ID:** 110

<b>NAME:</b> FEDERAL EXPRESS CORP <b>ADDRESS:</b> 2495 FARADAY AVE CARLSBAD CA SAN DIEGO <b>CONTACT:</b>	<b>REV:</b> 2/27/04 <b>ID1:</b> 2001050546 <b>ID2:</b> <b>STATUS:</b> AIR <b>PHONE:</b>
--	---

**SITE INFORMATION**

**TOTAL NUMBER OF HAZARDOUS MATERIALS:** 1

**MULTIPLE CODE:** A  
**MODE OF TRANSPORT:** 1 - AIR: AIR  
**OTHER MODE:**

<b>INCIDENT DATE:</b> 4/20/2001 <b>CARRIER RPT NUMBER:</b> <b>DEST SAME AS CONS:</b> YES	<b>INCIDENT TIME:</b> 9:00 <b>ORIG SAME AS SHIP:</b> YES
--	---

<b>INCIDENT:</b> 2495 FARADAY AVE CARLSBAD CA SAN DIEGO	<b>CARRIER:</b> <b>ID:</b> 13324 FEDERAL EXPRESS CORP 3670 HACKS CROSS ROAD MEMPHIS TN 38125
---	---

<b>SHIPPER:</b> <b>ID:</b> 74162 CLARIANT CORPORATION 2323 E PACIFICA PL RANCHO DOMINGUEZ CA 90220	<b>CONSIGNEE:</b> <b>ID:</b> 80350 A&D PLATING INC 2265 MICRO PLACE STE A ESCONDIDO CA 92029
---	---

<b>ORIGIN:</b> 2323 E PACIFICA PL RANCHO DOMINGUEZ CA 90220	<b>DESTINATION:</b> 2265 MICRO PLACE STE A ESCONDIDO CA 92029
--	--

**COMMODITY INFORMATION**

<b>MULTIPLE CODE:</b> A <b>HAZ SUBSTANCE:</b> NO <b>RQ MET:</b> NO <b>QUANTITY RELEASED:</b> 1.9 LBS	<b>SHIPPING PAPER:</b> 495-1169-1811 40 <b>UN NUMBER:</b> UN3288 <b>QUAN REL CODE:</b> 0 <b>COMMODITY CODE:</b> 18075
---	--

**COMMODITY SHIP NAME:** TOXIC SOLID INORGANIC NOS  
**COMMODITY TRADE NAME:** (NICKEL FLUORIDE)  
**COMMODITY CLASS:** 61 - POISON: POISONOUS MATERIALS

**OTHER MATERIAL INFORMATION**

<b>DEATHS:</b> 0 <b>MINOR INJURIES:</b> 0 <b>PRODUCT LOSS:</b> 0 <b>CARRIER DAMAGE:</b> 0 <b>PUB PRI DAMAGE:</b> 0 <b>DECON DAMAGE:</b> 0 <b>OTHER DAMAGE:</b> 0 <b>REPORT DAMAGE:</b> 0 <b>INCIDENT DAMAGE:</b> 0	<b>MAJOR INJURIES:</b> 0 <b>NUMBER EVACUATED:</b> 0 <b>PROD LOSS CODE:</b> 1 <b>CARRIER DAM CODE:</b> 0 <b>PUB PRI DAM CODE:</b> 0 <b>DECON DAM CODE:</b> 0 <b>OTHER DAM CODE:</b> 0 <b>REPORT DAM CODE:</b> 0 <b>DAMAGE CODE:</b>
--	--

- Continued on next page -

**Environmental FirstSearch  
Site Detail Report**

**TARGET SITE:** CANNON ROAD  
CARLSBAD CA 92009

**JOB:** 4062-02  
25.5 MI - BLUE ALIGNMENT

**HMIRS**

**SEARCH ID:** 342      **DIST/DIR:** 0.02 SW      **MAP ID:** 110

<b>NAME:</b> FEDERAL EXPRESS CORP	<b>REV:</b> 2/27/04
<b>ADDRESS:</b> 2495 FARADAY AVE	<b>ID1:</b> 2001050546
CARLSBAD CA	<b>ID2:</b>
SAN DIEGO	<b>STATUS:</b> AIR
<b>CONTACT:</b>	<b>PHONE:</b>

<b>RESULT VAPOR:</b>	NO	<b>RESULT SEWER:</b>	NO
<b>RESULT SPILL:</b>	YES	<b>RESULT FIRE:</b>	NO
<b>RESULT EXPLOSION:</b>	NO	<b>RESULT ENVIRONMENT:</b>	NO
<b>RESULT NONE:</b>	NO	<b>RESULT OTHER:</b>	NO
<b>RESULT OTHER DESC:</b>		<b>VEHICLE CARGO:</b>	NO
<b>VEHICLE VAN:</b>	NO	<b>VEHICLE FLAT:</b>	NO
<b>VEHICLE TANK CAR:</b>	NO	<b>VEHICLE RAIL CAR:</b>	NO
<b>VEHICLE TOFC:</b>	0	<b>VEHICLE AIRCRAFT:</b>	YES
<b>VEHICLE BARGE:</b>	NO	<b>VEHICLE SHIP:</b>	NO
<b>VEHICLE OTHER:</b>	NO	<b>VEHICLE OTHER DESC:</b>	

<b>TRANSPORT PHASE:</b>	263	<b>LAND USE:</b>	272
<b>COMMUNITY TYPE:</b>	281	<b>ACCIDENT OR DERAIL:</b>	NO
<b>ESTIMATED SPEED:</b>		<b>HIGHWAY TYPE:</b>	999
<b>HIGHWAY LANES:</b>		<b>GENERAL CAUSE:</b>	20
<b>MISC INFO 1:</b>	100	<b>MISC INFO 2:</b>	100
<b>ATTACHMENTS:</b>	NO	<b>RECOMMENDATIONS:</b>	NO

**REPORTER NAME:** GARY RICHARDSON  
**REPORTER TITLE:** SR SAFETY SPECIALIST  
**REPORTER PHONE:** 901-434-9564  
**REPORT DATE:** 5/2/2001

**CONTAINER INFORMATION**

**MULTIPLE CODE:** A  
**CONTAINER TYPE:** 1H2 - DRUM NON-METAL: REMOVABLE HEAD PLASTIC DRUM

**MANUFACTURER:** ID: 16222  
NOT REPORTED BY CARRIER  
UNKNOWN XX

<b>CONTAINER CAPACITY:</b>	0	<b>CONTAINER CAP CODE:</b>	1
<b>NUMBER FAILED:</b>	1	<b>NUMBER FAILED CODE:</b>	0
<b>NUMBER IN SHIPMENT:</b>	1	<b>NUMBER IN SHIP CODE:</b>	0
<b>GAUGE OF CONTAINER:</b>	Y1.2/30/00/U	<b>TANK SERIAL NUMBER:</b>	
<b>LABEL OR PLACARD:</b>	POIS B	<b>REGISTRATION NUMBER:</b>	
<b>INSPECTION DATE:</b>		<b>EXEMPTION NUMBER:</b>	

<b>VEHICLE COLLISION:</b>	NO	<b>VEHICLE OVERTURN:</b>	NO
<b>OVERLOAD OR OVERFILL:</b>	NO	<b>LOOSE FITTING:</b>	NO
<b>DEFECTIVE FITTING:</b>	YES	<b>DROPPED:</b>	NO
<b>STRUCK OR RAMMED:</b>	NO	<b>IMPROPER LOADING:</b>	NO
<b>IMPROPER BLOCKING:</b>	NO	<b>CORROSION:</b>	NO
<b>METAL FATIGUE:</b>	NO	<b>FRICTION OR RUBBING:</b>	NO
<b>FIRE OR HEAT:</b>	NO	<b>FREEZING:</b>	NO
<b>VENTING:</b>	NO	<b>VANDALISM:</b>	NO

**RUPTURED:** NO      **HOW FAILED OTHER:** YES

- Continued on next page -

***Environmental FirstSearch  
Site Detail Report***

**TARGET SITE:** CANNON ROAD  
CARLSBAD CA 92009

**JOB:** 4062-02  
25.5 MI - BLUE ALIGNMENT

HMIRS

**SEARCH ID:** 342                                      **DIST/DIR:** 0.02 SW                                      **MAP ID:** 110

<b>NAME:</b> FEDERAL EXPRESS CORP <b>ADDRESS:</b> 2495 FARADAY AVE CARLSBAD CA SAN DIEGO <b>CONTACT:</b>	<b>REV:</b> 2/27/04 <b>ID1:</b> 2001050546 <b>ID2:</b> <b>STATUS:</b> AIR <b>PHONE:</b>
--	---

<b>HOW FAILED OTH DESC:</b>	LEAKED	<b>END FORWARD:</b>	NO
<b>END REAR:</b>	NO	<b>SIDE RIGHT:</b>	NO
<b>SIDE LEFT:</b>	NO	<b>TOP:</b>	YES
<b>BOTTOM:</b>	NO	<b>CENTER:</b>	NO
<b>AREA OTHER:</b>	NO	<b>AREA OTHER DESC:</b>	
<b>PACKAGE MATERIAL:</b>	NO	<b>FITTING VALVE:</b>	NO
<b>CLOSURE:</b>	YES	<b>CHIME:</b>	NO
<b>WELD SEAM:</b>	NO	<b>HOSE PIPING:</b>	NO
<b>INNER LINING:</b>	NO	<b>WHAT FAILED OTHER:</b>	NO
<b>WHAT FAILED OTH DESC:</b>			
<b>INCOMPATIBLE MATERIAL:</b>	NO	<b>CONTRIBUTING OTHER:</b>	NO
<b>CONTRIB OTHER DESC:</b>		<b>OTHER FREIGHT:</b>	NO
<b>FORKLIFT:</b>	NO	<b>NAIL PROTRUSION:</b>	NO
<b>OTHER VEHICLE:</b>	NO	<b>WATER:</b>	NO
<b>GROUND FLOOR RDWAY:</b>	NO	<b>ROADSIDE OBSTACLE:</b>	NO
<b>NO OBJECT:</b>	YES	<b>OBJECT OTHER:</b>	NO
<b>PUNCTURED:</b>	NO	<b>CRACKED:</b>	NO
<b>BURST INTER PRESSURE:</b>	NO	<b>RIPPED:</b>	NO
<b>CRUSHED:</b>	NO	<b>RUBBED OR ABRADED:</b>	NO

**REMARKS**

DISCOVERED LEAKING UPON ARRIVAL AT ORIGIN TERMINAL. PACKAGE PLACED STEEL SALVAGE DRUM AND RETURNED TO SHIPPER.

*Environmental FirstSearch*  
*Site Detail Report*

**TARGET SITE:** CANNON ROAD  
CARLSBAD CA 92009

**JOB:** 4062-02  
25.5 MI - BLUE ALIGNMENT

NCDB

**SEARCH ID:** 343                      **DIST/DIR:** 0.10 SE                      **MAP ID:** 62

<b>NAME:</b> ELECTRO SURFACE TECH	<b>REV:</b> 8/10/01
<b>ADDRESS:</b> 5925 PRIESTLY DR	<b>ID1:</b> NCDB-0801-071134
CARLSBAD CA 92008	<b>ID2:</b> 1998040810567 1
SAN DIEGO	<b>STATUS:</b> EPCRA
<b>CONTACT:</b>	<b>PHONE:</b>

**SITE INFORMATION**

<b>EPA REGION:</b> 09	<b>INSPECTION REG OR ST:</b> 09
<b>INSPECTOR ID:</b> 10567	<b>INSPECTION DATE:</b> 4/8/98
<b>INSPECTOR NAME:</b> GGHOLSON	<b>NUMBER OF SAMPLES:</b> 0
<b>NUMBER OF AUDITS:</b> 0	<b>DUNN &amp; BRAD NUMBER:</b>
<b>FEDERAL FACILITY:</b> N	<b>LEGISLATION CODE:</b> E
<b>NUMBER OF SCHOOLS:</b> 0	<b>SCHOOL TYPE:</b>
<b>EPA PESTICIDE ID:</b>	<b>EPA FIFRA REG ID:</b>

**FACILITY FUNCTION:** MN - MANUFACTURER

**INVESTIGATION TYPE:** EEF - EPCRA, ENFORCEMENT, FEDERAL CONDUCTED

**REASON:** NSR - NEUTRAL SCHEME, REGION

**REFERRAL TYPE :**

**PRINT INFO:** ELECTRO SURFACE TECH  
5925 PRIESTLY DR  
CARLSBAD CA 92008-

**SIC INFORMATION:**

**SIC #1:**

**SIC #2:**

**SIC #3:**

**SIC #4:**

**SIC #5:**

**SIC #6:**

**SAMPLE INFORMATION**

**CASE REVIEW INFORMATION:**

<b>SAMPLE NUMBER:</b> 0	<b>ACTION WARRANTED:</b> N
<b>DOCKET NUMBER:</b>	<b>CASE NUMBER:</b> TRI9820
<b>START DATE:</b> 4/8/98	<b>COMPLETION DATE:</b> 4/16/98

**IMPORT INFORMATION**

*- Continued on next page -*

***Environmental FirstSearch  
Site Detail Report***

**TARGET SITE:** CANNON ROAD  
CARLSBAD CA 92009

**JOB:** 4062-02  
25.5 MI - BLUE ALIGNMENT

NCDB

**SEARCH ID:** 343

**DIST/DIR:** 0.10 SE

**MAP ID:** 62

**NAME:** ELECTRO SURFACE TECH  
**ADDRESS:** 5925 PRIESTLY DR  
CARLSBAD CA 92008  
SAN DIEGO

**REV:** 8/10/01  
**ID1:** NCDB-0801-071134  
**ID2:** 1998040810567 1  
**STATUS:** EPCRA  
**PHONE:**

**CONTACT:**

**REFERRAL INFORMATION:**

***Environmental FirstSearch  
Site Detail Report***

**TARGET SITE:** CANNON ROAD  
CARLSBAD CA 92009

**JOB:** 4062-02  
25.5 MI - BLUE ALIGNMENT

CERCLIS SITE

**SEARCH ID:** 344                                    **DIST/DIR:** NON GC                                    **MAP ID:**

**NAME:** CARLSBAD                                    **REV:** 2/9/04  
**ADDRESS:** CARLSBAD                                    **ID1:** CAD981621717  
CARLSBAD CA 92008                                    **ID2:** 0902463  
SAN DIEGO                                    **STATUS:** NFRAP-N  
**CONTACT:** JERE JOHNSON                                    **PHONE:** 4159723094

**DESCRIPTION:**

<b>ACTION/QUALITY</b>	<b>AGENCY/RPS</b>	<b>START/RAA</b>	<b>END</b>
ARCHIVE SITE	EPA In-House		01-23-1996
REMOVAL Cleaned up	Coast Guard Primary	05-26-1982	05-27-1982

***Environmental FirstSearch  
Site Detail Report***

**TARGET SITE:** CANNON ROAD  
CARLSBAD CA 92009

**JOB:** 4062-02  
25.5 MI - BLUE ALIGNMENT

CERCLIS NFRAP

**SEARCH ID:** 345

**DIST/DIR:** NON GC

**MAP ID:**

**NAME:** CARLSBAD  
**ADDRESS:** CARLSBAD  
CARLSBAD CA 92008  
SAN DIEGO  
**CONTACT:** JERE JOHNSON

**REV:** 2/9/04  
**ID1:** CAD981621717  
**ID2:** 0902463  
**STATUS:** NFRAP-N  
**PHONE:** 4159723094

**DESCRIPTION:**

<b>ACTION/QUALITY</b>	<b>AGENCY/RPS</b>	<b>START/RAA</b>	<b>END</b>
ARCHIVE SITE	EPA In-House		01-23-1996
REMOVAL Cleaned up	Coast Guard Primary	05-26-1982	05-27-1982

**Environmental FirstSearch**  
**Site Detail Report**

**TARGET SITE:** CANNON ROAD  
CARLSBAD CA 92009

**JOB:** 4062-02  
25.5 MI - BLUE ALIGNMENT

RCRA GENERATOR SITE

**SEARCH ID:** 346

**DIST/DIR:** NON GC

**MAP ID:**

**NAME:** TMI  
**ADDRESS:** 4079 CALLEPLATINO RANCHO ORO  
OCEANSIDE CA 92056  
SAN DIEGO

**REV:** 2/9/04  
**ID1:** CAD982012197  
**ID2:**  
**STATUS:** LGN  
**PHONE:**

**CONTACT:**

**SITE INFORMATION**

**UNIVERSE TYPE:**

LQG - LARGE QUANTITY GENERATORS: GENERATES MORE THAN 1000 KG/MONTH OF HAZARDOUS WASTE

**SIC INFORMATION:**

**ENFORCEMENT INFORMATION:**

**VIOLATION INFORMATION:**



***Environmental FirstSearch  
Site Detail Report***

**TARGET SITE:** CANNON ROAD  
CARLSBAD CA 92009

**JOB:** 4062-02  
25.5 MI - BLUE ALIGNMENT

RCRA GENERATOR SITE

**SEARCH ID:** 347

**DIST/DIR:** NON GC

**MAP ID:**

**NAME:** AMER TELE & TELE CO SAN MARCOS  
**ADDRESS:** 5 MI NW OF  
ESCONDIDO CA 92029  
SAN DIEGO

**REV:** 2/9/04  
**ID1:** CAD980585426  
**ID2:**  
**STATUS:** SGN  
**PHONE:**

**SITE INFORMATION**

**UNIVERSE TYPE:**

SQG - SMALL QUANTITY GENERATOR: GENERATES 100 - 1000 KG/MONTH OF HAZARDOUS WASTE

**SIC INFORMATION:**

**ENFORCEMENT INFORMATION:**

**VIOLATION INFORMATION:**

*Environmental FirstSearch  
Site Detail Report*

**TARGET SITE:** CANNON ROAD  
CARLSBAD CA 92009

**JOB:** 4062-02  
25.5 MI - BLUE ALIGNMENT

RCRA GENERATOR SITE

**SEARCH ID:** 348

**DIST/DIR:** NON GC

**MAP ID:**

**NAME:** AMER TELE & TELE CO SAN MARCOS  
**ADDRESS:** 3.5 MI NE OF  
SAN MARCOS CA 92069  
SAN DIEGO

**REV:** 2/9/04  
**ID1:** CAT080034168  
**ID2:**  
**STATUS:** SGN  
**PHONE:**

SITE INFORMATION

UNIVERSE TYPE:

SQG - SMALL QUANTITY GENERATOR: GENERATES 100 - 1000 KG/MONTH OF HAZARDOUS WASTE

SIC INFORMATION:

ENFORCEMENT INFORMATION:

VIOLATION INFORMATION:

***Environmental FirstSearch  
Site Detail Report***

**TARGET SITE:** CANNON ROAD  
CARLSBAD CA 92009

**JOB:** 4062-02  
25.5 MI - BLUE ALIGNMENT

**RCRA GENERATOR SITE**

---

**SEARCH ID:** 349                      **DIST/DIR:** NON GC                      **MAP ID:**

---

<b>NAME:</b>	CAMPANA AT RANCHO CORONADO	<b>REV:</b>	9/9/03
<b>ADDRESS:</b>	105 TRILOGY STREET	<b>ID1:</b>	CAR000147108
	SAN MARCOS CA 92069	<b>ID2:</b>	
	SAN DIEGO	<b>STATUS:</b>	SGN
<b>CONTACT:</b>	KENNY HINTON	<b>PHONE:</b>	619-445-8148

---

DETAILS NOT AVAILABLE

**RCRA GENERATOR SITE**

---

**SEARCH ID:** 350                      **DIST/DIR:** NON GC                      **MAP ID:**

---

<b>NAME:</b>	IMEB INC	<b>REV:</b>	12/9/02
<b>ADDRESS:</b>	170 VALLELITOS DE ORO	<b>ID1:</b>	CAP000065854
	SAN MARCOS CA 92069	<b>ID2:</b>	
	SAN DIEGO	<b>STATUS:</b>	SGN
<b>CONTACT:</b>		<b>PHONE:</b>	

---

**SITE INFORMATION**

**UNIVERSE TYPE:**

SQG - SMALL QUANTITY GENERATOR: GENERATES 100 - 1000 KG/MONTH OF HAZARDOUS WASTE

**SIC INFORMATION:**

**ENFORCEMENT INFORMATION:**

**VIOLATION INFORMATION:**

*Environmental FirstSearch  
Site Detail Report*

**TARGET SITE:** CANNON ROAD  
CARLSBAD CA 92009

**JOB:** 4062-02  
25.5 MI - BLUE ALIGNMENT

RCRA NLR SITE

**SEARCH ID:** 351

**DIST/DIR:** NON GC

**MAP ID:**

**NAME:** TEXACO SERVICE STATION  
**ADDRESS:** 105 S RANCHO SANTA FE RD  
SAN MARCUS CA 92069  
SAN DIEGO  
**CONTACT:** SONDR A BIENVENU

**REV:** 10/8/02  
**ID1:** CAR000125989  
**ID2:**  
**STATUS:** NLR  
**PHONE:** 7132415036

DETAILS NOT AVAILABLE

***Environmental FirstSearch  
Site Detail Report***

**TARGET SITE:** CANNON ROAD  
CARLSBAD CA 92009

**JOB:** 4062-02  
25.5 MI - BLUE ALIGNMENT

EMERGENCY RESPONSE NOTIFICATION SITE

**SEARCH ID:** 352 **DIST/DIR:** NON GC **MAP ID:**

<b>NAME:</b> DANIELS TIME SERVICE	<b>REV:</b>
<b>ADDRESS:</b> 15 SB ABOUT 500 FT N OF CANNON	<b>ID1:</b> 73451
CARLSBAD CA	<b>ID2:</b>
San Diego	<b>STATUS:</b> UNKNOWN
<b>CONTACT:</b>	<b>PHONE:</b>

**CERCLIS (Y/N):**

**MAT:** SULFURIC ACID **QUANT:** 0 **OTHER:**

**LOCATION:** 15 SB ABOUT 500 FT N OF CANNON  
**CITY:** SANTA FE SPRINGS CA 90670 **REPORTED:** 08/05/88

**SOURCE:** UNKNOWN **MEDIUM:** AIR  
HAULING BATTERIES/BATTRIES CAUGHT FIRE/RELEASE TO AIR HAULING BATTRIES/BATTER

**CAUSE:** UNKNOWN  
IES CAUGHT FIRE/RELEASE TO AIR

**ACT:** CODOH=CU O/S=FD/COOES/CHP  
**BY:**

EMERGENCY RESPONSE NOTIFICATION SITE

**SEARCH ID:** 353 **DIST/DIR:** NON GC **MAP ID:**

<b>NAME:</b> HUGHES CORP (DIANE)	<b>REV:</b>
<b>ADDRESS:</b> HUGHES CORP (DIANE)	<b>ID1:</b> 73018
CARLSBAD CA	<b>ID2:</b>
San Diego	<b>STATUS:</b> UNKNOWN
<b>CONTACT:</b>	<b>PHONE:</b>

**CERCLIS (Y/N):**

**MAT:** SOLVENT/ACID-UNK **QUANT:** 0 **UNKNOWN:**

**LOCATION:** HUGHES CORP (DIANE)  
**CITY:** CARLSBAD CA 92008 **REPORTED:** 06/22/88

**SOURCE:** UNKNOWN **MEDIUM:** AIR  
AIR RELEASE/VENTED FR:RECOVERY SYSTEM/U/GRND TANK POSS MIXING INCOMPAT IBLE

**CAUSE:** UNKNOWN  
AIR RELEASE/VEN

**ACT:** CU=NOT POSS/CODOH+FD=O/S(POSS: OPERATOR ERROR)BLDG=EVACUATED  
**BY:**

## Environmental FirstSearch Site Detail Report

**TARGET SITE:** CANNON ROAD  
CARLSBAD CA 92009

**JOB:** 4062-02  
25.5 MI - BLUE ALIGNMENT

### EMERGENCY RESPONSE NOTIFICATION SITE

<b>SEARCH ID:</b> 354	<b>DIST/DIR:</b> NON GC	<b>MAP ID:</b>
<b>NAME:</b> I-5 NORTHBOUND	<b>REV:</b> 12/31/02	
<b>ADDRESS:</b> NORTH OF TAMARACK AVE CARLSBAD CA SAN DIEGO	<b>ID1:</b> NRC-627790	
<b>CONTACT:</b> UNKNOWN	<b>ID2:</b>	
	<b>STATUS:</b> MOBILE	
	<b>PHONE:</b> 6194472441	

**SITE INFORMATION**

THIS INFORMATION WAS OBTAINED FROM THE NATIONAL RESPONSE CENTER

<b>DATE RECEIVED:</b>	30-OCT-02	<b>DATE COMPLETE:</b>	30-OCT-02
<b>CALL TAKER:</b>	AMB7531	<b>CALL TYPE:</b>	INC

<b>RESPONSIBLE PARTY:</b>	UNKNOWN
<b>PHONE #1:</b>	6194472441 PRIMARY
<b>PHONE #2:</b>	
<b>PHONE #3:</b>	

<b>RESPONSIBLE COMPANY:</b>	LLOYDS PEST CONTROL
<b>ORGANIZATION TYPE:</b>	PRIVATE ENTERPRISE

<b>ADDRESS:</b>	CA
-----------------	----

<b>INITIALLY REPORTED BY:</b>	TELEPHONE
<b>PHONE:</b>	

**INIT REPORTED COMPANY:**  
**ON BEHALF OF:**  
**SOURCE:**

**INCIDENT INFORMATION**

**INCIDENT DESCRIPTION:** THE CALLER REPORTED A RELEASE OF PESTISIDE (SAGA) FROM A COMMERCIAL PICK UP TRUCK DUE TO AN ACCIDENT.

<b>INCIDENT TYPE:</b>	MOBILE	<b>INCIDENT CAUSE:</b>	UNKNOWN
<b>INCIDENT DATE:</b>	30-OCT-02	<b>INCIDENT DATE DESC:</b>	OCCURRED
<b>DISTANCE FROM CITY:</b>		<b>DISTANCE UNITS:</b>	
<b>DIRECTION FROM CITY:</b>		<b>LOCATION SECTION:</b>	
<b>LOCATION TOWNSHIP:</b>		<b>LOCATION RANGE:</b>	
<b>WMD CHEM FLAG:</b>	F	<b>RAD FLAG:</b>	F
<b>BIO FLAG:</b>	F	<b>OIL FLAG:</b>	
<b>POTENTIAL_FLAG:</b>		<b>AMT MATERIAL FLAG:</b>	
<b>MILITARY ORG FLAG:</b>	N	<b>LNG FLAG:</b>	

<b>AIRCRAFT TYPE:</b>	UNKNOWN	<b>AIRCRAFT MODEL:</b>	
<b>AIRCRAFT ID:</b>		<b>AIRCRAFT FUEL CAPACITY:</b>	
<b>AIRCRAFT FUEL CAPACITY UNITS:</b>		<b>AIRCRAFT FUEL ON BOARD:</b>	
<b>AIRCRAFT FUEL ON BOARD UNITS:</b>		<b>AIRCRAFT SPOT NUMBER:</b>	
<b>AIRCRAFT HANGER:</b>		<b>AIRCRAFT RUNWAY NUM:</b>	
<b>ROAD MILE MARKER:</b>		<b>BUILDING ID:</b>	
<b>TYPE OF FIXED OBJECT:</b>	UNKNOWN	<b>POWER GEN FACILITY:</b>	U

- Continued on next page -

# Environmental FirstSearch Site Detail Report

**TARGET SITE:** CANNON ROAD  
CARLSBAD CA 92009

**JOB:** 4062-02  
25.5 MI - BLUE ALIGNMENT

## EMERGENCY RESPONSE NOTIFICATION SITE

**SEARCH ID:** 354

**DIST/DIR:** NON GC

**MAP ID:**

**NAME:** I-5 NORTHBOUND  
**ADDRESS:** NORTH OF TAMARACK AVE  
CARLSBAD CA  
SAN DIEGO  
**CONTACT:** UNKNOWN

**REV:** 12/31/02  
**ID1:** NRC-627790  
**ID2:**  
**STATUS:** MOBILE  
**PHONE:** 6194472441

**GENERATING CAPACITY:**

**TYPE OF FUEL:**

**NPDES:**  
**PIPELINE TYPE:**  
**PIPELINE ABOVE GROUND:** ABOVE  
**PIPELINE COVERED:** U  
**GRADE CROSSING:** N  
**RAILROAD MILEPOST:**  
**CROSSING DEVICE TYPE:**

**NPDES COMPLIANCE:** U  
**DOT REGULATED:** U  
**EXPOSED UNDERWATER:** N  
**RAILROAD HOTLINE:**  
**LOCATION SUBDIVISION:**  
**TYPE VEHICLE INVOLVED:**  
**DEVICE OPERATIONAL:** Y

**DOT CROSSING NUMBER:**  
**TANK ABOVE GROUND:** ABOVE  
**TANK REGULATED:** U  
**TANK ID:**  
**CAPACITY OF TANK UNITS:**  
**ACTUAL AMOUNT UNITS:**  
**PLATFORM LETTER:**  
**LOCATION BLOCK ID:**

**BRAKE FAILURE:** N  
**TRANSPORTABLE CONTAINER:** U  
**TANK REGULATED BY:**  
**CAPACITY OF TANK:**  
**ACTUAL AMOUNT:**  
**PLATFORM RIG NAME:**  
**LOCATION AREA ID:**

**DESCRIPTION OF TANK:**

**OCSG NUMBER:**  
**STATE LEASE NUMBER:**  
**BERTH SLIP NUMBER:**  
**INITIAL CONT RELEASE NUM:**  
**ALLISION:** N  
**STRUCTURE NAME:**  
**AIRBAG DEPLOYED:**  
**SERVICE DISRUPT TIME:**  
**TRANSIT BUS FLAG:**  
**CR END DATE:**

**OCSF NUMBER:**  
**PIER DOCK NUMBER:**  
**CONTIN RELEASE TYPE:**  
**CONT RELEASE PERMIT:**  
**TYPE OF STRUCTURE:**  
**STRUCT OPERATIONAL:** U  
**DATE NORMAL SERVICE:**  
**SERVICE DISRUPT UNITS:**  
**CR BEGIN DATE:**  
**CR CHANGE DATE:**

**FIRE INVOLVED:** N  
**ANY EVACUATIONS:** N  
**WHO EVACUATED:**  
**ANY INJURIES:** N  
**NUMBER HOSPITALIZED:**  
**NUMBER FATALITIES:**  
**DAMAGE AMOUNT:**  
**AIR CORRIDOR DESC:**  
**WATERWAY CLOSED:** N  
**WATERWAY CLOSURE TIME:**  
**ROAD DESC:**  
**CLOSURE DIRECTION:**

**FIRE EXTINGUISHED:** U  
**NUMBER EVACUATED:**  
**RADIUS OF EVACUATION:**  
**NUMBER INJURED:**  
**ANY FATALITIES:** N  
**ANY DAMAGES:** N  
**AIR CORRIDOR CLOSED:** N  
**AIR CLOSURE TIME:**  
**WATERWAY DESC:**  
**ROAD CLOSED:** N  
**ROAD CLOSURE TIME:**  
**MAJOR ARTERY:** N

**TRACK CLOSED:** N  
**TRACK CLOSURE TIME:**  
**MEDIUM DESC:** LAND  
**BODY OF WATER:**  
**NEAREST RIVER MILE MARK:**  
**EST DUR OF RELEASE:**  
**TRACK CLOSE DIR:**

**TRACK DESC:**  
**MEDIA INTEREST:** NONE  
**ADDTL MEDIUM INFO:** PAVEMENT  
**TRIBUTARY OF:**  
**RELEASE SECURED:** Y  
**RELEASE RATE:**  
**ST AGENCY ON SCENE:** FIRE, POLICE, HAZMAT

- Continued on next page -

***Environmental FirstSearch  
Site Detail Report***

**TARGET SITE:** CANNON ROAD  
CARLSBAD CA 92009

**JOB:** 4062-02  
25.5 MI - BLUE ALIGNMENT

**EMERGENCY RESPONSE NOTIFICATION SITE**

**SEARCH ID:** 354

**DIST/DIR:** NON GC

**MAP ID:**

**NAME:** I-5 NORTHBOUND  
**ADDRESS:** NORTH OF TAMARACK AVE  
CARLSBAD CA  
SAN DIEGO  
**CONTACT:** UNKNOWN

**REV:** 12/31/02  
**ID1:** NRC-627790  
**ID2:**  
**STATUS:** MOBILE  
**PHONE:** 6194472441

<b>ST AGENCY RPT NUM:</b>	NO REPORT #	<b>OTHER AGENCY NOTIFIED:</b>
<b>WEATHER CONDITIONS:</b>	OVERCAST	<b>AIR TEMPERATURE:</b>
<b>WIND SPEED:</b>		<b>WIND DIRECTION:</b>
<b>WATER SUPPLY CONTAM:</b>	U	<b>SHEEN SIZE:</b>
<b>SHEEN COLOR:</b>		<b>DIR OF SHEEN TRAVEL:</b>
<b>SHEEN ODOR DESCRIPTION:</b>		<b>WAVE CONDITION:</b>
<b>CURRENT SPEED:</b>		<b>CURRENT DIRECTION:</b>
<b>WATER TEMPERATURE:</b>		
 <b>DESC OF REMEDIAL ACTION:</b>	 BOOMS APPLIED, CLEAN UP UNDERWAY	
 <b>EMPL FATALITY:</b>		<b>PASS FATALITY:</b>
<b>COMMUNITY IMPACT:</b>	N	<b>WIND SPEED UNITS:</b>
<b>EMPLOYEE INJURIES:</b>		<b>PASSENGER INJURIES:</b>
<b>OCCUPANT FATALITY:</b>		<b>CURRENT SPEED UNITS:</b>
<b>ROAD CLOSURE UNITS:</b>		<b>TRACK CLOSURE UNITS:</b>
<b>SHEEN SIZE UNITS:</b>		<b>STATE AGENCY NOTIFIED:</b> FIRE, POLICE, HAZMAT
<b>FED AGENCY NOTIFIED:</b>		<b>STRUCTURE NAME:</b>
<b>TYPE OF STRUCTURE:</b>		<b>ALLISION:</b>
<b>STRUCTURE OPERATIONAL:</b>		<b>NEAREST RIVER MILE MARK:</b>
<b>SHEEN SIZE LENGTH:</b>	N	<b>SHEEN SIZE LENGTH UNITS:</b>
<b>SHEEN SIZE WIDTH:</b>		<b>SHEEN SIZE WIDTH UNITS:</b>
<b>OFFSHORE:</b>		<b>DURATION UNIT:</b>
<b>RELEASE RATE UNIT:</b>		<b>RELEASE RATE RATE:</b>

**ADDITIONAL INFO:** THE CALLER HAD NO ADDITIONAL INFORMATION.

**MATERIAL INFORMATION**

<b>CHRIS CODE:</b>	NCC	<b>CASE NUMBER:</b>	000000-00-0
<b>UN NUMBER:</b>		<b>REACHED WATER:</b>	NO
<b>NAME OF MATERIAL:</b>	PESTICIDE (SAGA)		
<b>AMOUNT OF MATERIAL:</b>	25 GALLON(S)		
<b>AMOUNT IN WATER:</b>			

**OTHER MATERIAL INFORMATION**

<b>VEHICLE NUMBER:</b>	303	<b>TRAILER NUMBER:</b>	
<b>VEHICLE FUEL CAPACITY:</b>		<b>CARGO CAPACITY:</b>	
<b>AMOUNT OF CARGO ON BOARD:</b>		<b>HAZMAT CARRIER:</b>	U
<b>CARRIER LICENSED:</b>	U	<b>NONCOMPLIANCE WITH HAZMAT:</b>	U
<b>MOBILE TYPE:</b>	PASSENGER TRUCK	<b>VEHICLE YEAR:</b>	
<b>VEHICLE MAKE:</b>		<b>VEHICLE MODEL:</b>	

**MOBILE DETAILS INFORMATION**

**TRAIN INFORMATION**



**Environmental FirstSearch  
Site Detail Report**

**TARGET SITE:** CANNON ROAD  
CARLSBAD CA 92009

**JOB:** 4062-02  
25.5 MI - BLUE ALIGNMENT

**EMERGENCY RESPONSE NOTIFICATION SITE**

<b>SEARCH ID:</b> 355	<b>DIST/DIR:</b> NON GC	<b>MAP ID:</b>
<b>NAME:</b> SAN DIEGO NORTHERN RAIL ROAD MILE POST 236.5	<b>REV:</b> 12/31/03	
<b>ADDRESS:</b> CARLSBAD CA SAN DIEGO	<b>ID1:</b> NRC-633561	
<b>CONTACT:</b> UNKNOWN	<b>ID2:</b>	
	<b>STATUS:</b> RAILROAD NON-RELEASE	
	<b>PHONE:</b>	

**SITE INFORMATION**

THIS INFORMATION WAS OBTAINED FROM THE NATIONAL RESPONSE CENTER

**DATE RECEIVED:** 1/7/2003 5:27:18 PM **DATE COMPLETE:** 1/7/2003  
5:32:54 PM  
**CALL TAKER:** REC7955 **CALL TYPE:** INC  
**RESPONSIBLE PARTY:** UNKNOWN  
**PHONE #1:**  
**PHONE #2:**  
**PHONE #3:**  
**RESPONSIBLE COMPANY:**  
**ORGANIZATION TYPE:** UNKNOWN  
**ADDRESS:**  
XX  
**SOURCE:** TELEPHONE

**INCIDENT INFORMATION**

**INCIDENT DESCRIPTION:** AN AMTRAK PASSENGER TRAIN COLLIDED WITH A PASSENGER CAR AT A GRADE CROSSING.

**INCIDENT TYPE:** RAILROAD NON-RELEASE **INCIDENT CAUSE:**TRANSPORT  
ACCIDENT  
**INCIDENT DATE:** 1/7/2003 8:55:00 AM **INCIDENT DATE DESC:**  
OCCURRED  
**DISTANCE FROM CITY:** **DISTANCE UNITS:**  
**DIRECTION FROM CITY:** **LOCATION SECTION:**  
**LOCATION TOWNSHIP:** **LOCATION RANGE:**  
**AIRCRAFT TYPE:** **AIRCRAFT MODEL:**  
**AIRCRAFT ID:** **AIRCRAFT FUEL CAPACITY:**  
**AIRCRAFT FUEL CAPACITY UNITS:** **AIRCRAFT FUEL ON BOARD:**  
**AIRCRAFT FUEL ON BOARD UNITS:** **AIRCRAFT SPOT NUMBER:**  
**AIRCRAFT HANGER:** **AIRCRAFT RUNWAY NUM:**  
**ROAD MILE MARKER:** **BUILDING ID:**  
**TYPE OF FIXED OBJECT:** **POWER GEN FACILITY:** U  
**GENERATING CAPACITY:** **TYPE OF FUEL:**  
**NPDES:** **NPDES COMPLIANCE:** U  
**PIPELINE TYPE:** **DOT REGULATED:** U  
**PIPELINE ABOVE GROUND:** ABOVE **EXPOSED UNDERWATER:** N  
**PIPELINE COVERED:** U **GRADE CROSSING:** Y  
**LOCATION SUBDIVISION:** SAN DIEGO **RAILROAD MILEPOST:** 236.5  
**TYPE VEHICLE INVOLVED:** PASSENGER CAR **CROSSING DEVICE TYPE:** GATES/LIGHTS/BELLS  
**DEVICE OPERATIONAL:** Y

- Continued on next page -

## Environmental FirstSearch Site Detail Report

**TARGET SITE:** CANNON ROAD  
CARLSBAD CA 92009

**JOB:** 4062-02  
25.5 MI - BLUE ALIGNMENT

### EMERGENCY RESPONSE NOTIFICATION SITE

**SEARCH ID:** 355

**DIST/DIR:** NON GC

**MAP ID:**

**NAME:** SAN DIEGO NORTHERN RAIL ROAD MILE POST 236.5  
**ADDRESS:** CARLSBAD CA  
SAN DIEGO  
**CONTACT:** UNKNOWN

**REV:** 12/31/03  
**ID1:** NRC-633561  
**ID2:**  
**STATUS:** RAILROAD NON-RELEASE  
**PHONE:**

<b>DOT CROSSING NUMBER:</b>	26827V	<b>BRAKE FAILURE:</b>	N
<b>TANK ABOVE GROUND:</b>	ABOVE	<b>TRANSPORTABLE CONTAINER:</b>	U
<b>TANK REGULATED:</b>	U	<b>TANK REGULATED BY:</b>	
<b>TANK ID:</b>		<b>CAPACITY OF TANK:</b>	
<b>CAPACITY OF TANK UNITS:</b>		<b>ACTUAL AMOUNT:</b>	
<b>ACTUAL AMOUNT UNITS:</b>		<b>PLATFORM RIG NAME:</b>	
<b>PLATFORM LETTER:</b>		<b>LOCATION AREA ID:</b>	
<b>LOCATION BLOCK ID:</b>			

**DESCRIPTION OF TANK:**

<b>OCSG NUMBER:</b>		<b>OCSF NUMBER:</b>	
<b>STATE LEASE NUMBER:</b>		<b>PIER DOCK NUMBER:</b>	
<b>BERTH SLIP NUMBER:</b>		<b>CONTIN RELEASE TYPE:</b>	
<b>INITIAL CONT RELEASE NUM:</b>		<b>CONT RELEASE PERMIT:</b>	
<b>ALLISION:</b>	N	<b>TYPE OF STRUCTURE:</b>	
<b>STRUCTURE NAME:</b>		<b>STRUCT OPERATIONAL:</b>	U
<b>AIRBAG DEPLOYED:</b>		<b>DATE NORMAL SERVICE:</b>	
<b>SERVICE DISRUPT TIME:</b>		<b>SERVICE DISRUPT UNITS:</b>	
<b>TRANSIT BUS FLAG:</b>		<b>CR BEGIN DATE:</b>	
<b>CR END DATE:</b>		<b>CR CHANGE DATE:</b>	
<b>FIRE INVOLVED:</b>	N	<b>FIRE EXTINGUISHED:</b>	U
<b>ANY EVACUATIONS:</b>	N	<b>NUMBER EVACUATED:</b>	
<b>WHO EVACUATED:</b>		<b>RADIUS OF EVACUATION:</b>	
<b>ANY INJURIES:</b>	Y	<b>NUMBER INJURED:</b>	1
<b>NUMBER HOSPITALIZED:</b>	1	<b>ANY FATALITIES:</b>	N
<b>NUMBER FATALITIES:</b>		<b>ANY DAMAGES:</b>	N
<b>DAMAGE AMOUNT:</b>		<b>AIR CORRIDOR CLOSED:</b>	N
<b>AIR CORRIDOR DESC:</b>		<b>AIR CLOSURE TIME:</b>	
<b>WATERWAY CLOSED:</b>	N	<b>WATERWAY DESC:</b>	
<b>WATERWAY CLOSURE TIME:</b>		<b>ROAD CLOSED:</b>	N
<b>ROAD DESC:</b>		<b>ROAD CLOSURE TIME:</b>	
<b>CLOSURE DIRECTION:</b>		<b>MAJOR ARTERY:</b>	N
<b>TRACK CLOSED:</b>	N	<b>TRACK DESC:</b>	
<b>TRACK CLOSURE TIME:</b>		<b>MEDIA INTEREST:</b>	NONE
<b>MEDIUM DESC:</b>	RAIL REPORT (N/A)	<b>ADDTL MEDIUM INFO:</b>	
<b>BODY OF WATER:</b>		<b>TRIBUTARY OF:</b>	
<b>NEAREST RIVER MILE MARK:</b>		<b>RELEASE SECURED:</b>	U
<b>EST DUR OF RELEASE:</b>		<b>RELEASE RATE:</b>	
<b>TRACK CLOSE DIR:</b>		<b>ST AGENCY ON SCENE:</b>	PD
<b>ST AGENCY RPT NUM:</b>		<b>OTHER AGENCY NOTIFIED:</b>	
<b>WEATHER CONDITIONS:</b>	CLEAR	<b>AIR TEMPERATURE:</b>	72
<b>WIND SPEED:</b>		<b>WIND DIRECTION:</b>	
<b>WATER SUPPLY CONTAM:</b>	U	<b>SHEEN SIZE:</b>	
<b>SHEEN COLOR:</b>		<b>DIR OF SHEEN TRAVEL:</b>	
<b>SHEEN ODOR DESCRIPTION:</b>		<b>WAVE CONDITION:</b>	
<b>CURRENT SPEED:</b>		<b>CURRENT DIRECTION:</b>	
<b>WATER TEMPERATURE:</b>			

- Continued on next page -

*Environmental FirstSearch  
Site Detail Report*

**TARGET SITE:** CANNON ROAD  
CARLSBAD CA 92009

**JOB:** 4062-02  
25.5 MI - BLUE ALIGNMENT

EMERGENCY RESPONSE NOTIFICATION SITE

---

<b>SEARCH ID:</b> 355	<b>DIST/DIR:</b> NON GC	<b>MAP ID:</b>
-----------------------	-------------------------	----------------

---

<b>NAME:</b> SAN DIEGO NORTHERN RAIL ROAD MILE POST 236.5	<b>REV:</b> 12/31/03
<b>ADDRESS:</b> CARLSBAD CA	<b>ID1:</b> NRC-633561
SAN DIEGO	<b>ID2:</b>
<b>CONTACT:</b> UNKNOWN	<b>STATUS:</b> RAILROAD NON-RELEASE
	<b>PHONE:</b>

---

**DESC OF REMEDIAL ACTION:** THE POLICE DEPT. RESPONDED

<b>EMPL FATALITY:</b>	<b>PASS FATALITY:</b>
<b>COMMUNITY IMPACT:</b> N	<b>WIND SPEED UNITS:</b>
<b>EMPLOYEE INJURIES:</b>	<b>PASSENGER INJURIES:</b>
<b>OCCUPANT FATALITY:</b>	<b>CURRENT SPEED UNITS:</b>
<b>ROAD CLOSURE UNITS:</b>	<b>TRACK CLOSURE UNITS:</b>
<b>SHEEN SIZE UNITS:</b>	<b>STATE AGENCY NOTIFIED:</b>
<b>FED AGENCY NOTIFIED:</b>	<b>NEAREST RIVER MILE MARK:</b>
<b>SHEEN SIZE LENGTH:</b>	<b>SHEEN SIZE LENGTH UNITS:</b>
<b>SHEEN SIZE WIDTH:</b>	<b>SHEEN SIZE WIDTH UNITS:</b>
<b>OFFSHORE:</b> N	<b>DURATION UNIT:</b>
<b>RELEASE RATE UNIT:</b>	<b>RELEASE RATE RATE:</b>

**ADDITIONAL INFO:** THE DRIVER OF THE PASSENGER CAR WAS SENT TO THE HOSPITAL DUE TO THE ACCIDENT.

**MATERIAL INFORMATION**

**OTHER MATERIAL INFORMATION**

**MOBILE DETAILS INFORMATION**

**TRAIN INFORMATION**

<b>TRAIN NAME/NUMBER:</b> 567	<b>RAILROAD NAME:</b> SDNR	
<b>TRAIN TYPE:</b> PASSENGER	<b>TRACK SPEED:</b> 90	
<b>TRAIN SPEED:</b>	<b>TRAIN DIRECTION:</b> W	
<b>NUMBER OF LOCOMOTIVES:</b> 1	<b>NUMBER OF CARS:</b> 5	
<b>NUMBER DERAILED:</b>	<b>NON COMPLIANCE WITH HAZMAT:</b> N	

**VESSEL INFORMATION**

**Environmental FirstSearch**  
**Site Detail Report**

**TARGET SITE:** CANNON ROAD  
CARLSBAD CA 92009

**JOB:** 4062-02  
25.5 MI - BLUE ALIGNMENT

EMERGENCY RESPONSE NOTIFICATION SITE			
<b>SEARCH ID:</b> 356		<b>DIST/DIR:</b> NON GC	<b>MAP ID:</b>
<b>NAME:</b> UNK		<b>REV:</b>	
<b>ADDRESS:</b> CALLE CANSUNA CARLSBAD CA San Diego		<b>ID1:</b> 74250	
<b>CONTACT:</b>		<b>ID2:</b>	
		<b>STATUS:</b> UNKNOWN	
		<b>PHONE:</b>	
<b>CERCLIS (Y/N):</b>			
<b>MAT:</b> SULFURIC ACID	<b>QUANT:</b> 0	<b>OTHER:</b>	
<b>LOCATION:</b> CALLE CANSUNA	<b>REPORTED:</b> 10/30/88		
<b>CITY:</b>			
<b>SOURCE:</b> UNKNOWN	<b>MEDIUM:</b> LAND		
<b>CAUSE:</b> QT=UNK ABANDONED CONTAINERS/NO SPILLAGE UNKNOWN			
<b>ACT:</b>	PROPERTY OWNER CLEANUP PER CODOH ORDERS		
<b>BY:</b>			

EMERGENCY RESPONSE NOTIFICATION SITE			
<b>SEARCH ID:</b> 357		<b>DIST/DIR:</b> NON GC	<b>MAP ID:</b>
<b>NAME:</b> UNK		<b>REV:</b>	
<b>ADDRESS:</b> PALOMAR IARPORT RD & CAMINO VIA ROBLES SAN DIEGO CA 92009 San Diego		<b>ID1:</b> 73899	
<b>CONTACT:</b>		<b>ID2:</b>	
		<b>STATUS:</b> UNKNOWN	
		<b>PHONE:</b>	
<b>CERCLIS (Y/N):</b>			
<b>MAT:</b> HYDROCHLORIC ACID	<b>QUANT:</b> 1	<b>GALLONS:</b>	
<b>LOCATION:</b> PALOMAR IARPORT RD & CAMINO VIA ROBLES	<b>REPORTED:</b> 09/28/88		
<b>CITY:</b>			
<b>SOURCE:</b> UNKNOWN	<b>MEDIUM:</b> LAND		
<b>CAUSE:</b> UNKNOWN			
<b>ACT:</b>	NEUTRALIZATION		
<b>BY:</b>			

**Environmental FirstSearch**  
**Site Detail Report**

**TARGET SITE:** CANNON ROAD  
CARLSBAD CA 92009

**JOB:** 4062-02  
25.5 MI - BLUE ALIGNMENT

EMERGENCY RESPONSE NOTIFICATION SITE

**SEARCH ID:** 358

**DIST/DIR:** NON GC

**MAP ID:**

**NAME:** UNK(DUMPED)  
**ADDRESS:** 77204 PONTO DRIVE  
CARLSBAD CA 92009  
SAN DIEGO

**REV:**  
**ID1:** 73085  
**ID2:**  
**STATUS:** UNKNOWN  
**PHONE:**

**CONTACT:**

**CERCLIS (Y/N):**

**MAT:** LITHIUM HYDRIDE **QUANT:** 0 GALLONS

**LOCATION:** 77204 PONTO DRIVE  
**CITY:**

**REPORTED:** 06/30/88

**SOURCE:** UNKNOWN **MEDIUM:** LAND  
3-5 GAL. BURIED & DUMPED CONTAINER DISCOVER BY EXCAVATION CREW 3-5 GAL. BURIE

**CAUSE:** UNKNOWN  
D & DUMPED CONTAINER DISCOVER BY EXCAVATION CREW

**ACT:** CO-DOH/HAZMAT=C/U (2-INJURIES)  
**BY:**

**Environmental FirstSearch  
Site Detail Report**

**TARGET SITE:** CANNON ROAD  
CARLSBAD CA 92009

**JOB:** 4062-02  
25.5 MI - BLUE ALIGNMENT

EMERGENCY RESPONSE NOTIFICATION SITE

**SEARCH ID:** 359 **DIST/DIR:** NON GC **MAP ID:**

<b>NAME:</b>		<b>REV:</b>	12/31/00
<b>ADDRESS:</b>	GRAND ST. CARLSBAD CA SAN DIEGO	<b>ID1:</b>	NRC-539329
<b>CONTACT:</b>	N/A	<b>ID2:</b>	
		<b>STATUS:</b>	RAILROAD NON-RELEASE
		<b>PHONE:</b>	

SITE INFORMATION

THIS INFORMATION WAS OBTAINED FROM THE NATIONAL RESPONSE CENTER

<b>DATE RECEIVED:</b>	20-AUG-00	<b>DATE COMPLETE:</b>	20-AUG-00
<b>CALL TAKER:</b>	JVT9878	<b>CALL TYPE:</b>	INC

**RESPONSIBLE PARTY:** N/A  
**PHONE #1:**  
**PHONE #2:**  
**PHONE #3:**

**RESPONSIBLE COMPANY:**  
**ORGANIZATION TYPE:** UNKNOWN

**ADDRESS:**  
XX

**INITIALLY REPORTED BY:**  
**PHONE:**

**INIT REPORTED COMPANY:**  
**ON BEHALF OF:** N  
**SOURCE:** UNAVAILABLE

INCIDENT INFORMATION

**INCIDENT DESCRIPTION:** CALLER STATED A PERSON JUMPED IN FRONT OF A METRO LINK PASSENGER TRAIN.

<b>INCIDENT TYPE:</b>	RAILROAD NON-RELEASE	<b>INCIDENT CAUSE:</b>	OTHER OCCURRED
<b>INCIDENT DATE:</b>	20-AUG-00	<b>INCIDENT DATE DESC:</b>	
<b>DISTANCE FROM CITY:</b>		<b>DISTANCE UNITS:</b>	
<b>DIRECTION FROM CITY:</b>		<b>LOCATION SECTION:</b>	
<b>LOCATION TOWNSHIP:</b>		<b>LOCATION RANGE:</b>	
<b>WMD CHEM FLAG:</b>	F	<b>RAD FLAG:</b>	F
<b>BIO FLAG:</b>	F	<b>OIL FLAG:</b>	
<b>POTENTIAL_FLAG:</b>	Y	<b>AMT MATERIAL FLAG:</b>	
<b>MILITARY ORG FLAG:</b>	N	<b>LNG FLAG:</b>	

<b>AIRCRAFT TYPE:</b>		<b>AIRCRAFT MODEL:</b>	
<b>AIRCRAFT ID:</b>		<b>AIRCRAFT FUEL CAPACITY:</b>	
<b>AIRCRAFT FUEL CAPACITY UNITS:</b>		<b>AIRCRAFT FUEL ON BOARD:</b>	
<b>AIRCRAFT FUEL ON BOARD UNITS:</b>		<b>AIRCRAFT SPOT NUMBER:</b>	
<b>AIRCRAFT HANGER:</b>		<b>AIRCRAFT RUNWAY NUM:</b>	
<b>ROAD MILE MARKER:</b>		<b>BUILDING ID:</b>	
<b>TYPE OF FIXED OBJECT:</b>		<b>POWER GEN FACILITY:</b>	U
<b>GENERATING CAPACITY:</b>		<b>TYPE OF FUEL:</b>	

- Continued on next page -

## Environmental FirstSearch Site Detail Report

**TARGET SITE:** CANNON ROAD  
CARLSBAD CA 92009

**JOB:** 4062-02  
25.5 MI - BLUE ALIGNMENT

### EMERGENCY RESPONSE NOTIFICATION SITE

**SEARCH ID:** 359

**DIST/DIR:** NON GC

**MAP ID:**

<b>NAME:</b>	<b>REV:</b> 12/31/00
<b>ADDRESS:</b> GRAND ST. CARLSBAD CA SAN DIEGO	<b>ID1:</b> NRC-539329
<b>CONTACT:</b> N/A	<b>ID2:</b>
	<b>STATUS:</b> RAILROAD NON-RELEASE
	<b>PHONE:</b>

<b>NPDES:</b>		<b>NPDES COMPLIANCE:</b>	U
<b>PIPELINE TYPE:</b>		<b>DOT REGULATED:</b>	U
<b>PIPELINE ABOVE GROUND:</b>	ABOVE	<b>EXPOSED UNDERWATER:</b>	N
<b>PIPELINE COVERED:</b>	U	<b>RAILROAD HOTLINE:</b>	
<b>GRADE CROSSING:</b>	N	<b>LOCATION SUBDIVISION:</b>	SAN DIEGO
<b>RAILROAD MILEPOST:</b>	229.2	<b>TYPE VEHICLE INVOLVED:</b>	
<b>CROSSING DEVICE TYPE:</b>		<b>DEVICE OPERATIONAL:</b>	Y

<b>DOT CROSSING NUMBER:</b>		<b>BRAKE FAILURE:</b>	N
<b>TANK ABOVE GROUND:</b>	ABOVE	<b>TRANSPORTABLE CONTAINER:</b>	U
<b>TANK REGULATED:</b>	U	<b>TANK REGULATED BY:</b>	
<b>TANK ID:</b>		<b>CAPACITY OF TANK:</b>	
<b>CAPACITY OF TANK UNITS:</b>		<b>ACTUAL AMOUNT:</b>	
<b>ACTUAL AMOUNT UNITS:</b>		<b>PLATFORM RIG NAME:</b>	
<b>PLATFORM LETTER:</b>		<b>LOCATION AREA ID:</b>	
<b>LOCATION BLOCK ID:</b>			

**DESCRIPTION OF TANK:**

<b>OCSG NUMBER:</b>		<b>OCSF NUMBER:</b>	
<b>STATE LEASE NUMBER:</b>		<b>PIER DOCK NUMBER:</b>	
<b>BERTH SLIP NUMBER:</b>		<b>CONTIN RELEASE TYPE:</b>	
<b>INITIAL CONT RELEASE NUM:</b>		<b>CONT RELEASE PERMIT:</b>	
<b>ALLISION:</b>	N	<b>TYPE OF STRUCTURE:</b>	
<b>STRUCTURE NAME:</b>		<b>STRUCT OPERATIONAL:</b>	U
<b>AIRBAG DEPLOYED:</b>		<b>DATE NORMAL SERVICE:</b>	
<b>SERVICE DISRUPT TIME:</b>		<b>SERVICE DISRUPT UNITS:</b>	
<b>TRANSIT BUS FLAG:</b>		<b>CR BEGIN DATE:</b>	
<b>CR END DATE:</b>		<b>CR CHANGE DATE:</b>	

<b>FIRE INVOLVED:</b>	N	<b>FIRE EXTINGUISHED:</b>	U
<b>ANY EVACUATIONS:</b>	N	<b>NUMBER EVACUATED:</b>	
<b>WHO EVACUATED:</b>		<b>RADIUS OF EVACUATION:</b>	
<b>ANY INJURIES:</b>	N	<b>NUMBER INJURED:</b>	
<b>NUMBER HOSPITALIZED:</b>		<b>ANY FATALITIES:</b>	Y
<b>NUMBER FATALITIES:</b>	1	<b>ANY DAMAGES:</b>	N
<b>DAMAGE AMOUNT:</b>		<b>AIR CORRIDOR CLOSED:</b>	N
<b>AIR CORRIDOR DESC:</b>		<b>AIR CLOSURE TIME:</b>	
<b>WATERWAY CLOSED:</b>	N	<b>WATERWAY DESC:</b>	
<b>WATERWAY CLOSURE TIME:</b>		<b>ROAD CLOSED:</b>	N
<b>ROAD DESC:</b>		<b>ROAD CLOSURE TIME:</b>	
<b>CLOSURE DIRECTION:</b>		<b>MAJOR ARTERY:</b>	N

<b>TRACK CLOSED:</b>	N	<b>TRACK DESC:</b>	
<b>TRACK CLOSURE TIME:</b>		<b>MEDIA INTEREST:</b>	NONE
<b>MEDIUM DESC:</b>	RAIL REPORT (N/A)	<b>ADDTL MEDIUM INFO:</b>	
<b>BODY OF WATER:</b>		<b>TRIBUTARY OF:</b>	
<b>NEAREST RIVER MILE MARK:</b>		<b>RELEASE SECURED:</b>	Y
<b>EST DUR OF RELEASE:</b>		<b>RELEASE RATE:</b>	
<b>TRACK CLOSE DIR:</b>		<b>ST AGENCY ON SCENE:</b>	SHERIFF
<b>ST AGENCY RPT NUM:</b>		<b>OTHER AGENCY NOTIFIED:</b>	

- Continued on next page -

**Environmental FirstSearch  
Site Detail Report**

**TARGET SITE:** CANNON ROAD  
CARLSBAD CA 92009

**JOB:** 4062-02  
25.5 MI - BLUE ALIGNMENT

EMERGENCY RESPONSE NOTIFICATION SITE

**SEARCH ID:** 359

**DIST/DIR:** NON GC

**MAP ID:**

<b>NAME:</b>		<b>REV:</b>	12/31/00
<b>ADDRESS:</b>	GRAND ST. CARLSBAD CA SAN DIEGO	<b>ID1:</b>	NRC-539329
<b>CONTACT:</b>	N/A	<b>ID2:</b>	
		<b>STATUS:</b>	RAILROAD NON-RELEASE
		<b>PHONE:</b>	

**WEATHER CONDITIONS:**  
**WIND SPEED:**  
**WATER SUPPLY CONTAM:** U  
**SHEEN COLOR:**  
**SHEEN ODOR DESCRIPTION:**  
**CURRENT SPEED:**  
**WATER TEMPERATURE:**

**AIR TEMPERATURE:**  
**WIND DIRECTION:**  
**SHEEN SIZE:**  
**DIR OF SHEEN TRAVEL:**  
**WAVE CONDITION:**  
**CURRENT DIRECTION:**

**DESC OF REMEDIAL ACTION:** NONE

**EMPL FATALITY:**  
**COMMUNITY IMPACT:** N  
**EMPLOYEE INJURIES:**  
**OCCUPANT FATALITY:**  
**ROAD CLOSURE UNITS:**  
**SHEEN SIZE UNITS:**  
**FED AGENCY NOTIFIED:**  
**TYPE OF STRUCTURE:**  
**STRUCTURE OPERATIONAL:**  
**SHEEN SIZE LENGTH:**  
**SHEEN SIZE WIDTH:**  
**OFFSHORE:** N  
**RELEASE RATE UNIT:**

**PASS FATALITY:**  
**WIND SPEED UNITS:**  
**PASSENGER INJURIES:**  
**CURRENT SPEED UNITS:** MPH  
**TRACK CLOSURE UNITS:**  
**STATE AGENCY NOTIFIED:** SHERIFF  
**STRUCTURE NAME:**  
**ALLISION:**  
**NEAREST RIVER MILE MARK:**  
**SHEEN SIZE LENGTH UNITS:**  
**SHEEN SIZE WIDTH UNITS:**  
**DURATION UNIT:**  
**RELEASE RATE RATE:**

**ADDITIONAL INFO:** CALLER HAD NO ADDITION INFORMATION.

**MATERIAL INFORMATION**

**OTHER MATERIAL INFORMATION**

**MOBILE DETAILS INFORMATION**

**TRAIN INFORMATION**

<b>TRAIN NAME/NUMBER:</b>	785	<b>RAILROAD NAME:</b>	AMTRAK
<b>TRAIN TYPE:</b>	PASSENGER	<b>TRACK SPEED:</b>	90
<b>TRAIN SPEED:</b>	90	<b>TRAIN DIRECTION:</b>	W
<b>NUMBER OF LOCOMOTIVES:</b>	1	<b>NUMBER OF CARS:</b>	6
<b>NUMBER DERAILED:</b>	0	<b>NON COMPLIANCE WITH HAZMAT:</b>	N

**VESSEL INFORMATION**



*Environmental FirstSearch*  
*Site Detail Report*

**TARGET SITE:** CANNON ROAD  
CARLSBAD CA 92009

**JOB:** 4062-02  
25.5 MI - BLUE ALIGNMENT

EMERGENCY RESPONSE NOTIFICATION SITE

**SEARCH ID:** 360 **DIST/DIR:** NON GC **MAP ID:**

**NAME:**  
**ADDRESS:** TAMARACK BEACH  
CARLSBAD CA  
San Diego  
**CONTACT:**

**REV:** 5/18/90 0:  
**ID1:** 165539  
**ID2:**  
**STATUS:** UNKNOWN (NRC)  
**PHONE:**

**SPILL INFORMATION**

**DATE OF SPILL:** 5/18/1990 **TIME OF SPILL:** 1500

**PRODUCT RELEASED (1):** SYRINGE  
**QUANTITY (1):** 1  
**UNITS (1):** OTH

**PRODUCT RELEASED (2):**  
**QUANTITY (2):**  
**UNITS (2):**

**PRODUCT RELEASED (3):**  
**QUANTITY (3):**  
**UNITS (3):**

**MEDIUM/MEDIA AFFECTED**

<b>AIR:</b>	NO	<b>GROUNDWATER:</b>	NO
<b>LAND:</b>	YES	<b>FIXED FACILITY:</b>	NO
<b>WATER:</b>	NO	<b>OTHER:</b>	NO
<b>WATERBODY AFFECTED BY RELEASE:</b>		<b>BEACH</b>	

**CAUSE OF RELEASE**

<b>DUMPING:</b>	NO	<b>EQUIPMENT FAILURE:</b>	NO
<b>NATURAL PHENOMENON:</b>	NO	<b>OPERATOR ERROR:</b>	NO
<b>OTHER CAUSE:</b>	NO	<b>TRANSP. ACCIDENT:</b>	NO
<b>UNKNOWN:</b>	NO		

**ACTIONS TAKEN:** BRENDA LAWRENCE STILL HAS SYRINGE, PARAMEDICS WILL BE DISPATCHED TO TAKE THE SYRINGE  
**RELEASE DETECTION:** UNKNOWN SOURCE AND CAUSE  
**MISC. NOTES:** BRENDA LAWRENCE FOUND THE SYRINGE

**DISCHARGER INFORMATION**

**DISCHARGER ID:** 165539 **DUN & BRADSTREET #:**  
**TYPE OF DISCHARGER:**  
**NAME OF DISCHARGER:**  
**ADDRESS:**

***Environmental FirstSearch  
Site Detail Report***

**TARGET SITE:** CANNON ROAD  
CARLSBAD CA 92009

**JOB:** 4062-02  
25.5 MI - BLUE ALIGNMENT

EMERGENCY RESPONSE NOTIFICATION SITE

**SEARCH ID:** 361

**DIST/DIR:** NON GC

**MAP ID:**

**NAME:**

**ADDRESS:** IN EMPTY LOT NEXT TO PROPERTY.  
CARLSBAD CA  
SAN DIEGO

**REV:**

**ID1:** 106450

**ID2:**

**STATUS:** UNKNOWN

**CONTACT:**

**PHONE:**

THERE ARE NO DETAILS AVAILABLE FOR THIS SITE

***Environmental FirstSearch  
Site Detail Report***

**TARGET SITE:** CANNON ROAD  
CARLSBAD CA 92009

**JOB:** 4062-02  
25.5 MI - BLUE ALIGNMENT

**EMERGENCY RESPONSE NOTIFICATION SITE**

**SEARCH ID:** 362 **DIST/DIR:** NON GC **MAP ID:**

<b>NAME:</b>		<b>REV:</b>	5/17/90 0:
<b>ADDRESS:</b>	TAMARACK BEACH CARLSBAD CA San Diego	<b>ID1:</b>	165451
		<b>ID2:</b>	
<b>CONTACT:</b>		<b>STATUS:</b>	UNKNOWN (NRC)
		<b>PHONE:</b>	

**SPILL INFORMATION**

**DATE OF SPILL:** 5/17/1990 **TIME OF SPILL:** 1400

**PRODUCT RELEASED (1):** SYRINGES  
**QUANTITY (1):** 2  
**UNITS (1):** OTH

**PRODUCT RELEASED (2):**  
**QUANTITY (2):**  
**UNITS (2):**

**PRODUCT RELEASED (3):**  
**QUANTITY (3):**  
**UNITS (3):**

**MEDIUM/MEDIA AFFECTED**

<b>AIR:</b>	NO	<b>GROUNDWATER:</b>	NO
<b>LAND:</b>	YES	<b>FIXED FACILITY:</b>	NO
<b>WATER:</b>	NO	<b>OTHER:</b>	NO
<b>WATERBODY AFFECTED BY RELEASE:</b>			SAND/SOIL

**CAUSE OF RELEASE**

<b>DUMPING:</b>	NO	<b>EQUIPMENT FAILURE:</b>	NO
<b>NATURAL PHENOMENON:</b>	NO	<b>OPERATOR ERROR:</b>	NO
<b>OTHER CAUSE:</b>	NO	<b>TRANSP. ACCIDENT:</b>	NO
<b>UNKNOWN:</b>	NO		

**ACTIONS TAKEN:** ORIGINAL CALLER TOOK SYRINGES TO LOCAL HOSPITAL  
**RELEASE DETECTION:** UNKNOWN SOURCE AND CAUSE  
**MISC. NOTES:** CALLER RECEIVED INFORMATION FROM LYN JOHNSON 619-4333243

**DISCHARGER INFORMATION**

<b>DISCHARGER ID:</b>	165451	<b>DUN &amp; BRADSTREET #:</b>	
<b>TYPE OF DISCHARGER:</b>			
<b>NAME OF DISCHARGER:</b>			
<b>ADDRESS:</b>			

## *Environmental FirstSearch* *Site Detail Report*

**TARGET SITE:** CANNON ROAD  
CARLSBAD CA 92009

**JOB:** 4062-02  
25.5 MI - BLUE ALIGNMENT

### EMERGENCY RESPONSE NOTIFICATION SITE

**SEARCH ID:** 363

**DIST/DIR:** NON GC

**MAP ID:**

**NAME:**

**REV:** 12/31/00

**ADDRESS:** MILE 229  
CARLSBAD CA  
SAN DIEGO

**ID1:** NRC-539331

**ID2:**

**STATUS:** RAILROAD NON-RELEASE

**CONTACT:** UNKNOWN

**PHONE:**

**SITE INFORMATION**

**THIS INFORMATION WAS OBTAINED FROM THE NATIONAL RESPONSE CENTER**

**DATE RECEIVED:**

21-AUG-00

**DATE COMPLETE:**

21-AUG-00

**CALL TAKER:**

GRL3171

**CALL TYPE:**

INC

**RESPONSIBLE PARTY:**

UNKNOWN

**PHONE #1:**

**PHONE #2:**

**PHONE #3:**

**RESPONSIBLE COMPANY:**

**ORGANIZATION TYPE:**

UNKNOWN

**ADDRESS:**

XX

**INITIALLY REPORTED BY:**

**PHONE:**

**INIT REPORTED COMPANY:**

**ON BEHALF OF:**

N

**SOURCE:**

UNAVAILABLE

**INCIDENT INFORMATION**

**INCIDENT DESCRIPTION:** THE CALLER IS REPORTING A TRESPASSER FATALITY.

**INCIDENT TYPE:**

RAILROAD NON-RELEASE

**INCIDENT CAUSE:** UNKNOWN

**INCIDENT DATE:**

21-AUG-00

**INCIDENT DATE DESC:**

OCCURRED

**DISTANCE FROM CITY:**

**DISTANCE UNITS:**

**DIRECTION FROM CITY:**

**LOCATION SECTION:**

**LOCATION TOWNSHIP:**

**LOCATION RANGE:**

**WMD CHEM FLAG:**

F

**RAD FLAG:**

F

**BIO FLAG:**

F

**OIL FLAG:**

**POTENTIAL\_FLAG:**

**AMT MATERIAL FLAG:**

**MILITARY ORG FLAG:**

**LNG FLAG:**

**AIRCRAFT TYPE:**

**AIRCRAFT MODEL:**

**AIRCRAFT ID:**

**AIRCRAFT FUEL CAPACITY:**

**AIRCRAFT FUEL CAPACITY UNITS:**

**AIRCRAFT FUEL ON BOARD:**

**AIRCRAFT FUEL ON BOARD UNITS:**

**AIRCRAFT SPOT NUMBER:**

**AIRCRAFT HANGER:**

**AIRCRAFT RUNWAY NUM:**

**ROAD MILE MARKER:**

**BUILDING ID:**

**TYPE OF FIXED OBJECT:**

**POWER GEN FACILITY:**

U

**GENERATING CAPACITY:**

**TYPE OF FUEL:**

- Continued on next page -

## Environmental FirstSearch Site Detail Report

**TARGET SITE:** CANNON ROAD  
CARLSBAD CA 92009

**JOB:** 4062-02  
25.5 MI - BLUE ALIGNMENT

### EMERGENCY RESPONSE NOTIFICATION SITE

**SEARCH ID:** 363

**DIST/DIR:** NON GC

**MAP ID:**

<b>NAME:</b>	<b>REV:</b> 12/31/00
<b>ADDRESS:</b> MILE 229	<b>ID1:</b> NRC-539331
CARLSBAD CA	<b>ID2:</b>
SAN DIEGO	<b>STATUS:</b> RAILROAD NON-RELEASE
<b>CONTACT:</b> UNKNOWN	<b>PHONE:</b>

<b>NPDES:</b>		<b>NPDES COMPLIANCE:</b>	U
<b>PIPELINE TYPE:</b>		<b>DOT REGULATED:</b>	U
<b>PIPELINE ABOVE GROUND:</b>	ABOVE	<b>EXPOSED UNDERWATER:</b>	N
<b>PIPELINE COVERED:</b>	U	<b>RAILROAD HOTLINE:</b>	
<b>GRADE CROSSING:</b>	N	<b>LOCATION SUBDIVISION:</b>	SAN DIEGO
<b>RAILROAD MILEPOST:</b>	229	<b>TYPE VEHICLE INVOLVED:</b>	
<b>CROSSING DEVICE TYPE:</b>		<b>DEVICE OPERATIONAL:</b>	Y

<b>DOT CROSSING NUMBER:</b>		<b>BRAKE FAILURE:</b>	N
<b>TANK ABOVE GROUND:</b>	ABOVE	<b>TRANSPORTABLE CONTAINER:</b>	U
<b>TANK REGULATED:</b>	U	<b>TANK REGULATED BY:</b>	
<b>TANK ID:</b>		<b>CAPACITY OF TANK:</b>	
<b>CAPACITY OF TANK UNITS:</b>		<b>ACTUAL AMOUNT:</b>	
<b>ACTUAL AMOUNT UNITS:</b>		<b>PLATFORM RIG NAME:</b>	
<b>PLATFORM LETTER:</b>		<b>LOCATION AREA ID:</b>	
<b>LOCATION BLOCK ID:</b>			

**DESCRIPTION OF TANK:**

<b>OCSG NUMBER:</b>		<b>OCSF NUMBER:</b>	
<b>STATE LEASE NUMBER:</b>		<b>PIER DOCK NUMBER:</b>	
<b>BERTH SLIP NUMBER:</b>		<b>CONTIN RELEASE TYPE:</b>	
<b>INITIAL CONT RELEASE NUM:</b>		<b>CONT RELEASE PERMIT:</b>	
<b>ALLISION:</b>	N	<b>TYPE OF STRUCTURE:</b>	
<b>STRUCTURE NAME:</b>		<b>STRUCT OPERATIONAL:</b>	U
<b>AIRBAG DEPLOYED:</b>		<b>DATE NORMAL SERVICE:</b>	
<b>SERVICE DISRUPT TIME:</b>		<b>SERVICE DISRUPT UNITS:</b>	
<b>TRANSIT BUS FLAG:</b>		<b>CR BEGIN DATE:</b>	
<b>CR END DATE:</b>		<b>CR CHANGE DATE:</b>	

<b>FIRE INVOLVED:</b>	N	<b>FIRE EXTINGUISHED:</b>	U
<b>ANY EVACUATIONS:</b>	N	<b>NUMBER EVACUATED:</b>	
<b>WHO EVACUATED:</b>		<b>RADIUS OF EVACUATION:</b>	
<b>ANY INJURIES:</b>	N	<b>NUMBER INJURED:</b>	
<b>NUMBER HOSPITALIZED:</b>		<b>ANY FATALITIES:</b>	Y
<b>NUMBER FATALITIES:</b>	1	<b>ANY DAMAGES:</b>	N
<b>DAMAGE AMOUNT:</b>		<b>AIR CORRIDOR CLOSED:</b>	N
<b>AIR CORRIDOR DESC:</b>		<b>AIR CLOSURE TIME:</b>	
<b>WATERWAY CLOSED:</b>	N	<b>WATERWAY DESC:</b>	
<b>WATERWAY CLOSURE TIME:</b>		<b>ROAD CLOSED:</b>	N
<b>ROAD DESC:</b>		<b>ROAD CLOSURE TIME:</b>	
<b>CLOSURE DIRECTION:</b>		<b>MAJOR ARTERY:</b>	N

<b>TRACK CLOSED:</b>	N	<b>TRACK DESC:</b>	
<b>TRACK CLOSURE TIME:</b>		<b>MEDIA INTEREST:</b>	NONE
<b>MEDIUM DESC:</b>	RAIL REPORT (N/A)	<b>ADDTL MEDIUM INFO:</b>	
<b>BODY OF WATER:</b>		<b>TRIBUTARY OF:</b>	
<b>NEAREST RIVER MILE MARK:</b>		<b>RELEASE SECURED:</b>	U
<b>EST DUR OF RELEASE:</b>		<b>RELEASE RATE:</b>	
<b>TRACK CLOSE DIR:</b>		<b>ST AGENCY ON SCENE:</b>	
<b>ST AGENCY RPT NUM:</b>		<b>OTHER AGENCY NOTIFIED:</b>	

- Continued on next page -

## Environmental FirstSearch Site Detail Report

**TARGET SITE:** CANNON ROAD  
CARLSBAD CA 92009

**JOB:** 4062-02  
25.5 MI - BLUE ALIGNMENT

### EMERGENCY RESPONSE NOTIFICATION SITE

**SEARCH ID:** 363

**DIST/DIR:** NON GC

**MAP ID:**

**NAME:**

**ADDRESS:** MILE 229  
CARLSBAD CA  
SAN DIEGO  
**CONTACT:** UNKNOWN

**REV:**

12/31/00  
**ID1:** NRC-539331  
**ID2:**  
**STATUS:** RAILROAD NON-RELEASE  
**PHONE:**

**WEATHER CONDITIONS:**

**WIND SPEED:**  
**WATER SUPPLY CONTAM:** U  
**SHEEN COLOR:**  
**SHEEN ODOR DESCRIPTION:**  
**CURRENT SPEED:**  
**WATER TEMPERATURE:**

**AIR TEMPERATURE:**

**WIND DIRECTION:**  
**SHEEN SIZE:**  
**DIR OF SHEEN TRAVEL:**  
**WAVE CONDITION:**  
**CURRENT DIRECTION:**

**DESC OF REMEDIAL ACTION:**

NOT APPLICABLE.

**EMPL FATALITY:**

**COMMUNITY IMPACT:** N  
**EMPLOYEE INJURIES:**  
**OCCUPANT FATALITY:**  
**ROAD CLOSURE UNITS:**  
**SHEEN SIZE UNITS:**  
**FED AGENCY NOTIFIED:**  
**TYPE OF STRUCTURE:**  
**STRUCTURE OPERATIONAL:**  
**SHEEN SIZE LENGTH:**  
**SHEEN SIZE WIDTH:**  
**OFFSHORE:** N  
**RELEASE RATE UNIT:**

**PASS FATALITY:**

**WIND SPEED UNITS:**  
**PASSENGER INJURIES:**  
**CURRENT SPEED UNITS:** MPH  
**TRACK CLOSURE UNITS:**  
**STATE AGENCY NOTIFIED:**  
**STRUCTURE NAME:**  
**ALLISION:**  
**NEAREST RIVER MILE MARK:**  
**SHEEN SIZE LENGTH UNITS:**  
**SHEEN SIZE WIDTH UNITS:**  
**DURATION UNIT:**  
**RELEASE RATE RATE:**

**ADDITIONAL INFO:**

THE CALLER HAD NO OTHER INFORMATION.

**MATERIAL INFORMATION**

**OTHER MATERIAL INFORMATION**

**MOBILE DETAILS INFORMATION**

**TRAIN INFORMATION**

<b>TRAIN NAME/NUMBER:</b>	785	<b>RAILROAD NAME:</b>	AMTRAK OPERATIONS
<b>TRAIN TYPE:</b>	PASSENGER	<b>TRACK SPEED:</b>	90
<b>TRAIN SPEED:</b>	0	<b>TRAIN DIRECTION:</b>	W
<b>NUMBER OF LOCOMOTIVES:</b>	1	<b>NUMBER OF CARS:</b>	6
<b>NUMBER DERAILED:</b>	0	<b>NON COMPLIANCE WITH HAZMAT:</b>	N

**VESSEL INFORMATION**

**Environmental FirstSearch  
Site Detail Report**

**TARGET SITE:** CANNON ROAD  
CARLSBAD CA 92009

**JOB:** 4062-02  
25.5 MI - BLUE ALIGNMENT

EMERGENCY RESPONSE NOTIFICATION SITE

<b>SEARCH ID:</b> 364	<b>DIST/DIR:</b> NON GC	<b>MAP ID:</b>
-----------------------	-------------------------	----------------

<b>NAME:</b>	<b>REV:</b> 12/31/00
<b>ADDRESS:</b> ON THE SOUTH WEST CORNER OF TAMARACK AND HWY 5 CARLSBAD CA SAN DIEGO	<b>ID1:</b> NRC-542738
<b>CONTACT:</b> UNKNOWN	<b>ID2:</b>
	<b>STATUS:</b> FIXED
	<b>PHONE:</b>

**SITE INFORMATION**

**THIS INFORMATION WAS OBTAINED FROM THE NATIONAL RESPONSE CENTER**

<b>DATE RECEIVED:</b> 20-SEP-00	<b>DATE COMPLETE:</b> 20-SEP-00
<b>CALL TAKER:</b> REC7955	<b>CALL TYPE:</b> INC

**RESPONSIBLE PARTY:** UNKNOWN  
**PHONE #1:**  
**PHONE #2:**  
**PHONE #3:**

**RESPONSIBLE COMPANY:** 76 GAS STATION  
**ORGANIZATION TYPE:** PRIVATE ENTERPRISE

**ADDRESS:** ON THE SOUTH WEST CORNER OF TAMARACK AND HWY 5  
CARLSBAD CA 92008

**INITIALLY REPORTED BY:**  
**PHONE:**

**INIT REPORTED COMPANY:**  
**ON BEHALF OF:** N  
**SOURCE:** UNAVAILABLE

**INCIDENT INFORMATION**

**INCIDENT DESCRIPTION:** THE CALLER STATES THAT AN UNKNOWN PARTY HAS DUMPED OIL ONTO THE LAND BEHIND A GAS STATION.

<b>INCIDENT TYPE:</b> FIXED	<b>INCIDENT CAUSE:</b> DUMPING
<b>INCIDENT DATE:</b> 20-SEP-00	<b>INCIDENT DATE DESC:</b> DISCOVERED
<b>DISTANCE FROM CITY:</b>	<b>DISTANCE UNITS:</b>
<b>DIRECTION FROM CITY:</b>	<b>LOCATION SECTION:</b>
<b>LOCATION TOWNSHIP:</b>	<b>LOCATION RANGE:</b>
<b>WMD CHEM FLAG:</b> F	<b>RAD FLAG:</b> F
<b>BIO FLAG:</b> F	<b>OIL FLAG:</b> T
<b>POTENTIAL_FLAG:</b>	<b>AMT MATERIAL FLAG:</b>
<b>MILITARY ORG FLAG:</b>	<b>LNG FLAG:</b>

<b>AIRCRAFT TYPE:</b>	<b>AIRCRAFT MODEL:</b>
<b>AIRCRAFT ID:</b>	<b>AIRCRAFT FUEL CAPACITY:</b>
<b>AIRCRAFT FUEL CAPACITY UNITS:</b>	<b>AIRCRAFT FUEL ON BOARD:</b>
<b>AIRCRAFT FUEL ON BOARD UNITS:</b>	<b>AIRCRAFT SPOT NUMBER:</b>
<b>AIRCRAFT HANGER:</b>	<b>AIRCRAFT RUNWAY NUM:</b>
<b>ROAD MILE MARKER:</b>	<b>BUILDING ID:</b>
<b>TYPE OF FIXED OBJECT:</b> OTHER	<b>POWER GEN FACILITY:</b> N

- Continued on next page -

## Environmental FirstSearch Site Detail Report

**TARGET SITE:** CANNON ROAD  
CARLSBAD CA 92009

**JOB:** 4062-02  
25.5 MI - BLUE ALIGNMENT

**EMERGENCY RESPONSE NOTIFICATION SITE**

**SEARCH ID:** 364

**DIST/DIR:** NON GC

**MAP ID:**

**NAME:**

**ADDRESS:** ON THE SOUTH WEST CORNER OF TAMARACK AND HWY 5  
CARLSBAD CA

SAN DIEGO

**CONTACT:** UNKNOWN

**REV:** 12/31/00

**ID1:** NRC-542738

**ID2:**

**STATUS:** FIXED

**PHONE:**

**GENERATING CAPACITY:**

**NPDES:**

**PIPELINE TYPE:**

**PIPELINE ABOVE GROUND:** ABOVE

**PIPELINE COVERED:** U

**GRADE CROSSING:** N

**RAILROAD MILEPOST:**

**CROSSING DEVICE TYPE:**

**TYPE OF FUEL:**

**NPDES COMPLIANCE:** U

**DOT REGULATED:** U

**EXPOSED UNDERWATER:** N

**RAILROAD HOTLINE:**

**LOCATION SUBDIVISION:**

**TYPE VEHICLE INVOLVED:**

**DEVICE OPERATIONAL:** Y

**DOT CROSSING NUMBER:**

**TANK ABOVE GROUND:** ABOVE

**TANK REGULATED:** U

**TANK ID:**

**CAPACITY OF TANK UNITS:**

**ACTUAL AMOUNT UNITS:**

**PLATFORM LETTER:**

**LOCATION BLOCK ID:**

**BRAKE FAILURE:** N

**TRANSPORTABLE CONTAINER:** U

**TANK REGULATED BY:**

**CAPACITY OF TANK:**

**ACTUAL AMOUNT:**

**PLATFORM RIG NAME:**

**LOCATION AREA ID:**

**DESCRIPTION OF TANK:**

**OCSG NUMBER:**

**STATE LEASE NUMBER:**

**BERTH SLIP NUMBER:**

**INITIAL CONT RELEASE NUM:**

**ALLISION:** N

**STRUCTURE NAME:**

**AIRBAG DEPLOYED:**

**SERVICE DISRUPT TIME:**

**TRANSIT BUS FLAG:**

**CR END DATE:**

**OCSF NUMBER:**

**PIER DOCK NUMBER:**

**CONTIN RELEASE TYPE:**

**CONT RELEASE PERMIT:**

**TYPE OF STRUCTURE:** U

**STRUCT OPERATIONAL:**

**DATE NORMAL SERVICE:**

**SERVICE DISRUPT UNITS:**

**CR BEGIN DATE:**

**CR CHANGE DATE:**

**FIRE INVOLVED:** N

**ANY EVACUATIONS:** N

**WHO EVACUATED:**

**ANY INJURIES:** N

**NUMBER HOSPITALIZED:**

**NUMBER FATALITIES:**

**DAMAGE AMOUNT:**

**AIR CORRIDOR DESC:**

**WATERWAY CLOSED:** N

**WATERWAY CLOSURE TIME:**

**ROAD DESC:**

**CLOSURE DIRECTION:**

**FIRE EXTINGUISHED:** U

**NUMBER EVACUATED:**

**RADIUS OF EVACUATION:**

**NUMBER INJURED:**

**ANY FATALITIES:** N

**ANY DAMAGES:** N

**AIR CORRIDOR CLOSED:** N

**AIR CLOSURE TIME:**

**WATERWAY DESC:**

**ROAD CLOSED:** N

**ROAD CLOSURE TIME:**

**MAJOR ARTERY:** N

**TRACK CLOSED:** N

**TRACK CLOSURE TIME:**

**MEDIUM DESC:** LAND

**BODY OF WATER:**

**NEAREST RIVER MILE MARK:**

**EST DUR OF RELEASE:**

**TRACK CLOSE DIR:**

**TRACK DESC:**

**MEDIA INTEREST:** NONE

**ADDTL MEDIUM INFO:** SOIL>ASPHALT

**TRIBUTARY OF:**

**RELEASE SECURED:** U

**RELEASE RATE:**

**ST AGENCY ON SCENE:**

- Continued on next page -



**Environmental FirstSearch  
Site Detail Report**

**TARGET SITE:** CANNON ROAD  
CARLSBAD CA 92009

**JOB:** 4062-02  
25.5 MI - BLUE ALIGNMENT

**EMERGENCY RESPONSE NOTIFICATION SITE**

**SEARCH ID:** 364

**DIST/DIR:** NON GC

**MAP ID:**

**NAME:**

**ADDRESS:** ON THE SOUTH WEST CORNER OF TAMARACK AND HWY 5  
CARLSBAD CA  
SAN DIEGO  
**CONTACT:** UNKNOWN

**REV:** 12/31/00

**ID1:** NRC-542738

**ID2:**

**STATUS:** FIXED

**PHONE:**

**ST AGENCY RPT NUM:**

**WEATHER CONDITIONS:** CLEAR

**WIND SPEED:**

**WATER SUPPLY CONTAM:** U

**SHEEN COLOR:**

**SHEEN ODOR DESCRIPTION:**

**CURRENT SPEED:**

**WATER TEMPERATURE:**

**DESC OF REMEDIAL ACTION:** NONE

**EMPL FATALITY:**

**COMMUNITY IMPACT:** N

**EMPLOYEE INJURIES:**

**OCCUPANT FATALITY:**

**ROAD CLOSURE UNITS:**

**SHEEN SIZE UNITS:**

**FED AGENCY NOTIFIED:**

**TYPE OF STRUCTURE:**

**STRUCTURE OPERATIONAL:**

**SHEEN SIZE LENGTH:**

**SHEEN SIZE WIDTH:**

**OFFSHORE:** N

**RELEASE RATE UNIT:**

**OTHER AGENCY NOTIFIED:**

**AIR TEMPERATURE:** 60

**WIND DIRECTION:**

**SHEEN SIZE:**

**DIR OF SHEEN TRAVEL:**

**WAVE CONDITION:**

**CURRENT DIRECTION:**

**PASS FATALITY:**

**WIND SPEED UNITS:**

**PASSENGER INJURIES:**

**CURRENT SPEED UNITS:**

**TRACK CLOSURE UNITS:**

**STATE AGENCY NOTIFIED:**

**STRUCTURE NAME:**

**ALLISION:**

**NEAREST RIVER MILE MARK:**

**SHEEN SIZE LENGTH UNITS:**

**SHEEN SIZE WIDTH UNITS:**

**DURATION UNIT:**

**RELEASE RATE RATE:**

**ADDITIONAL INFO:** THE CALLER HAD NO ADDITIONAL INFORMATION.

**MATERIAL INFORMATION**

**CHRIS CODE:** OUN

**UN NUMBER:**

**CASE NUMBER:** 000000-00-0

**REACHED WATER:** NO

**NAME OF MATERIAL:** UNKNOWN OIL

**AMOUNT OF MATERIAL:** 0 UNKNOWN AMOUNT

**AMOUNT IN WATER:**

**OTHER MATERIAL INFORMATION**

**MOBILE DETAILS INFORMATION**

**TRAIN INFORMATION**

**VESSEL INFORMATION**

*Environmental FirstSearch*  
*Site Detail Report*

**TARGET SITE:** CANNON ROAD  
CARLSBAD CA 92009

**JOB:** 4062-02  
25.5 MI - BLUE ALIGNMENT

**EMERGENCY RESPONSE NOTIFICATION SITE**

**SEARCH ID:** 365   **DIST/DIR:** NON GC   **MAP ID:**

<b>NAME:</b> CITY OF VISTA SANITATION	<b>REV:</b> 10/6/94
<b>ADDRESS:</b> 1 MILE EAST OF INTERSECTION OF PALOMAR AIRPORT RD	<b>ID1:</b> 406878
CARLSBAD CA 92008	<b>ID2:</b>
San Diego	<b>STATUS:</b>
<b>CONTACT:</b>	<b>PHONE:</b>

**SPILL INFORMATION**

**DATE OF SPILL:** 10/6/1994   **TIME OF SPILL:** 1700

**PRODUCT RELEASED (1):** Sewage, raw  
**QUANTITY (1):** 30000  
**UNITS (1):** GAL

**PRODUCT RELEASED (2):**  
**QUANTITY (2):**  
**UNITS (2):**

**PRODUCT RELEASED (3):**  
**QUANTITY (3):**  
**UNITS (3):**

**MEDIUM/MEDIA AFFECTED**

<b>AIR:</b> NO	<b>GROUNDWATER:</b> YES
<b>LAND:</b> NO	<b>FIXED FACILITY:</b> NO
<b>WATER:</b> NO	<b>OTHER:</b> NO
<b>WATERBODY AFFECTED BY RELEASE:</b>	DRY DRAINAGE CREEK

**CAUSE OF RELEASE**

<b>DUMPING:</b> NO	<b>EQUIPMENT FAILURE:</b>	NO
<b>NATURAL PHENOMENON:</b> NO	<b>OPERATOR ERROR:</b>	NO
<b>OTHER CAUSE:</b> NO	<b>TRANSP. ACCIDENT:</b>	NO
<b>UNKNOWN:</b> YES		

**ACTIONS TAKEN:**  
**RELEASE DETECTION:**  
**MISC. NOTES:**

**DISCHARGER INFORMATION**

<b>DISCHARGER ID:</b> 406878	<b>DUN &amp; BRADSTREET #:</b>
<b>TYPE OF DISCHARGER:</b> LOCAL GOVERNMENT	
<b>NAME OF DISCHARGER:</b> CITY OF VISTA SANITATION	
<b>ADDRESS:</b>  VISTA CA 92085-	

**Environmental FirstSearch  
Site Detail Report**

**TARGET SITE:** CANNON ROAD  
CARLSBAD CA 92009

**JOB:** 4062-02  
25.5 MI - BLUE ALIGNMENT

EMERGENCY RESPONSE NOTIFICATION SITE

**SEARCH ID:** 366

**DIST/DIR:** NON GC

**MAP ID:**

**NAME:** UNKNOWN  
**ADDRESS:** AGUA HEDIONDA LAGOON  
CARLSBAD CA 92008  
San Diego

**REV:** 7/23/92  
**ID1:** 278071  
**ID2:**  
**STATUS:** FIXED FACILITY  
**PHONE:**

**CONTACT:**

**SPILL INFORMATION**

**DATE OF SPILL:** 7/23/1992      **TIME OF SPILL:** 2200

**PRODUCT RELEASED (1):** SEWAGE  
**QUANTITY (1):** 100000  
**UNITS (1):** GAL

**PRODUCT RELEASED (2):**  
**QUANTITY (2):**  
**UNITS (2):**

**PRODUCT RELEASED (3):**  
**QUANTITY (3):**  
**UNITS (3):**

**MEDIUM/MEDIA AFFECTED**

<b>AIR:</b>	NO	<b>GROUNDWATER:</b>	NO
<b>LAND:</b>	YES	<b>FIXED FACILITY:</b>	NO
<b>WATER:</b>	NO	<b>OTHER:</b>	NO
<b>WATERBODY AFFECTED BY RELEASE:</b>		PACIFIC OCEAN	

**SPILL INFORMATION**

**DATE OF SPILL:** 7/23/1992      **TIME OF SPILL:** 2200

**PRODUCT RELEASED (1):** SEWAGE  
**QUANTITY (1):** 100000  
**UNITS (1):** GAL

**PRODUCT RELEASED (2):**  
**QUANTITY (2):**  
**UNITS (2):**

**PRODUCT RELEASED (3):**  
**QUANTITY (3):**  
**UNITS (3):**

**MEDIUM/MEDIA AFFECTED**

<b>AIR:</b>	NO	<b>GROUNDWATER:</b>	NO
<b>LAND:</b>	YES	<b>FIXED FACILITY:</b>	NO
<b>WATER:</b>	NO	<b>OTHER:</b>	NO
<b>WATERBODY AFFECTED BY RELEASE:</b>		PACIFIC OCEAN	

**CAUSE OF RELEASE**

<b>DUMPING:</b>	NO	<b>EQUIPMENT FAILURE:</b>	NO
<b>NATURAL PHENOMENON:</b>	NO	<b>OPERATOR ERROR:</b>	NO
<b>OTHER CAUSE:</b>	NO	<b>TRANSP. ACCIDENT:</b>	NO
<b>UNKNOWN:</b>	YES		

- Continued on next page -

***Environmental FirstSearch  
Site Detail Report***

**TARGET SITE:** CANNON ROAD  
CARLSBAD CA 92009

**JOB:** 4062-02  
25.5 MI - BLUE ALIGNMENT

EMERGENCY RESPONSE NOTIFICATION SITE

**SEARCH ID:** 366

**DIST/DIR:** NON GC

**MAP ID:**

**NAME:** UNKNOWN  
**ADDRESS:** AGUA HEDIONDA LAGOON  
CARLSBAD CA 92008  
San Diego

**REV:** 7/23/92  
**ID1:** 278071  
**ID2:**  
**STATUS:** FIXED FACILITY  
**PHONE:**

**CONTACT:**

**ACTIONS TAKEN:** LAGOON POSTED AND CARLSBAD STATE BEACH POSTED  
**RELEASE DETECTION:** COMPUTER FAILURE AT PUMP STATION  
**MISC. NOTES:** MATERIAL CAN BE SMELLED ABOUT 150 FT. AWAY FROM THE HOUSE.

**DISCHARGER INFORMATION**

**DISCHARGER ID:** 278071 **DUN & BRADSTREET #:**  
**TYPE OF DISCHARGER:** UNKNOWN  
**NAME OF DISCHARGER:** UNKNOWN  
**ADDRESS:**

**CAUSE OF RELEASE**

<b>DUMPING:</b>	NO	<b>EQUIPMENT FAILURE:</b>	NO
<b>NATURAL PHENOMENON:</b>	NO	<b>OPERATOR ERROR:</b>	NO
<b>OTHER CAUSE:</b>	NO	<b>TRANSP. ACCIDENT:</b>	NO
<b>UNKNOWN:</b>	YES		

**ACTIONS TAKEN:** LAGOON POSTED AND CARLSBAD STATE BEACH POSTED  
**RELEASE DETECTION:** COMPUTER FAILURE AT PUMP STATION  
**MISC. NOTES:** MATERIAL CAN BE SMELLED ABOUT 150 FT. AWAY FROM THE HOUSE.

**DISCHARGER INFORMATION**

**DISCHARGER ID:** 278071 **DUN & BRADSTREET #:**  
**TYPE OF DISCHARGER:** UNKNOWN  
**NAME OF DISCHARGER:** UNKNOWN  
**ADDRESS:**

***Environmental FirstSearch  
Site Detail Report***

**TARGET SITE:** CANNON ROAD  
CARLSBAD CA 92009

**JOB:** 4062-02  
25.5 MI - BLUE ALIGNMENT

**EMERGENCY RESPONSE NOTIFICATION SITE**

**SEARCH ID:** 367                      **DIST/DIR:** NON GC                      **MAP ID:**

<b>NAME:</b> UNKNOWN	<b>REV:</b> 12/19/93
<b>ADDRESS:</b> SB I-5, NORTH OF CANNON RD CARLSBAD CA 92008 San Diego	<b>ID1:</b> 353533
<b>CONTACT:</b>	<b>ID2:</b>
	<b>STATUS:</b> HIGHWAY RELATED
	<b>PHONE:</b>

**SPILL INFORMATION**

**DATE OF SPILL:** 12/19/1993                      **TIME OF SPILL:** 1159

**PRODUCT RELEASED (1):** CRYSTAL-METHAMPHETAMINE LAB PROD  
**QUANTITY (1):** 0  
**UNITS (1):** OTH

**PRODUCT RELEASED (2):**  
**QUANTITY (2):**  
**UNITS (2):**

**PRODUCT RELEASED (3):**  
**QUANTITY (3):**  
**UNITS (3):**

**MEDIUM/MEDIA AFFECTED**

<b>AIR:</b> NO	<b>GROUNDWATER:</b> NO
<b>LAND:</b> YES	<b>FIXED FACILITY:</b> NO
<b>WATER:</b> NO	<b>OTHER:</b> NO
<b>WATERBODY AFFECTED BY RELEASE:</b>	

**CAUSE OF RELEASE**

<b>DUMPING:</b> NO	<b>EQUIPMENT FAILURE:</b> YES
<b>NATURAL PHENOMENON:</b> NO	<b>OPERATOR ERROR:</b> NO
<b>OTHER CAUSE:</b> NO	<b>TRANSP. ACCIDENT:</b> NO
<b>UNKNOWN:</b> NO	

**ACTIONS TAKEN:** CONTAINED AND CLEANED BY CALTRANS  
**RELEASE DETECTION:** QTY= 4 CYLINDERS (4 X 10 ) FOUND BURNING ALONGSIDE ROAD  
**MISC. NOTES:**

**DISCHARGER INFORMATION**

<b>DISCHARGER ID:</b> 353533	<b>DUN &amp; BRADSTREET #:</b>
<b>TYPE OF DISCHARGER:</b> UNKNOWN	
<b>NAME OF DISCHARGER:</b> UNKNOWN	
<b>ADDRESS:</b>	

**Environmental FirstSearch  
Site Detail Report**

**TARGET SITE:** CANNON ROAD  
CARLSBAD CA 92009

**JOB:** 4062-02  
25.5 MI - BLUE ALIGNMENT

EMERGENCY RESPONSE NOTIFICATION SITE

**SEARCH ID:** 368

**DIST/DIR:** NON GC

**MAP ID:**

**NAME:**

**ADDRESS:** CANNON LAKE BETWEEN CANNON RD AND PALOMAR AIRPORT  
CARLSBAD CA 92008  
San Diego

**REV:** 4/16/95

**ID1:** 474878

**ID2:**

**STATUS:** UNKNOWN (EPA REGIONS)

**CONTACT:**

**PHONE:**

**SPILL INFORMATION**

**DATE OF SPILL:** 4/16/1995      **TIME OF SPILL:** 1600

**PRODUCT RELEASED (1):** UNKNOWN MATERIAL, OIL OR OIL-LIK

**QUANTITY (1):** 10

**UNITS (1):** UNK

**PRODUCT RELEASED (2):**

**QUANTITY (2):**

**UNITS (2):**

**PRODUCT RELEASED (3):**

**QUANTITY (3):**

**UNITS (3):**

**MEDIUM/MEDIA AFFECTED**

**AIR:** NO      **GROUNDWATER:** NO

**LAND:** YES      **FIXED FACILITY:** NO

**WATER:** NO      **OTHER:** NO

**WATERBODY AFFECTED BY RELEASE:** CANNON LAKE

**CAUSE OF RELEASE**

**DUMPING:** NO      **EQUIPMENT FAILURE:** NO

**NATURAL PHENOMENON:** NO      **OPERATOR ERROR:** NO

**OTHER CAUSE:** NO      **TRANSP. ACCIDENT:** YES

**UNKNOWN:** NO

**ACTIONS TAKEN:** UNK

**RELEASE DETECTION:** SUSPECTED DRAIN FROM NEARBY INDUSTRIAL PARK

**MISC. NOTES:**

**DISCHARGER INFORMATION**

**DISCHARGER ID:** 474878

**DUN & BRADSTREET #:**

**TYPE OF DISCHARGER:** UNKNOWN

**NAME OF DISCHARGER:**

**ADDRESS:**

***Environmental FirstSearch  
Site Detail Report***

**TARGET SITE:** CANNON ROAD  
CARLSBAD CA 92009

**JOB:** 4062-02  
25.5 MI - BLUE ALIGNMENT

**EMERGENCY RESPONSE NOTIFICATION SITE**

**SEARCH ID:** 369

**DIST/DIR:** NON GC

**MAP ID:**

**NAME:**  
**ADDRESS:** CARLSBAD VILLAGE DR OFFSPRING FROM 1-5  
CARLSBAD CA 92008  
SAN DIEGO  
**CONTACT:**

**REV:** 4/18/95  
**ID1:** 474890  
**ID2:**  
**STATUS:** HIGHWAY RELATED  
**PHONE:**

**SPILL INFORMATION**

**DATE OF SPILL:** 4/18/1995      **TIME OF SPILL:** 1940

**PRODUCT RELEASED (1):** OILS,DIESEL  
**QUANTITY (1):** 0  
**UNITS (1):** UNK

**PRODUCT RELEASED (2):**  
**QUANTITY (2):**  
**UNITS (2):**

**PRODUCT RELEASED (3):**  
**QUANTITY (3):**  
**UNITS (3):**

**MEDIUM/MEDIA AFFECTED**

**AIR:** NO      **GROUNDWATER:** NO  
**LAND:** YES      **FIXED FACILITY:** NO  
**WATER:** NO      **OTHER:** NO  
**WATERBODY AFFECTED BY RELEASE:**

**CAUSE OF RELEASE**

**DUMPING:** NO      **EQUIPMENT FAILURE:** NO  
**NATURAL PHENOMENON:** NO      **OPERATOR ERROR:** YES  
**OTHER CAUSE:** NO      **TRANSP. ACCIDENT:** NO  
**UNKNOWN:** NO

**ACTIONS TAKEN:** UNK  
**RELEASE DETECTION:** BROKEN CROSS-OVER LINE ON BIG RIG  
**MISC. NOTES:**

**DISCHARGER INFORMATION**

**DISCHARGER ID:** 474890      **DUN & BRADSTREET #:**  
**TYPE OF DISCHARGER:** PRIVATE ENTERPRISE  
**NAME OF DISCHARGER:**  
**ADDRESS:**





## *Environmental FirstSearch Site Detail Report*

**TARGET SITE:** CANNON ROAD  
CARLSBAD CA 92009

**JOB:** 4062-02  
25.5 MI - BLUE ALIGNMENT

### EMERGENCY RESPONSE NOTIFICATION SITE

**SEARCH ID:** 371                      **DIST/DIR:** NON GC                      **MAP ID:**

<b>NAME:</b> CITY OF OCEANSIDE	<b>REV:</b> 2/2/97
<b>ADDRESS:</b> 3600 BLOCK OF SKYHAREN OCEANSIDE CA 92056 San Diego	<b>ID1:</b> 534254
<b>CONTACT:</b>	<b>ID2:</b>
	<b>STATUS:</b> FIXED FACILITY
	<b>PHONE:</b>

**SPILL INFORMATION**

**DATE OF SPILL:** 2/2/1997                      **TIME OF SPILL:** 1055

**PRODUCT RELEASED (1):** RAW SEWAGE  
**QUANTITY (1):** 3750  
**UNITS (1):** GAL

**PRODUCT RELEASED (2):**  
**QUANTITY (2):**  
**UNITS (2):**

**PRODUCT RELEASED (3):**  
**QUANTITY (3):**  
**UNITS (3):**

**MEDIUM/MEDIA AFFECTED**

<b>AIR:</b> NO	<b>GROUNDWATER:</b> NO
<b>LAND:</b> YES	<b>FIXED FACILITY:</b> NO
<b>WATER:</b> YES	<b>OTHER:</b> NO
<b>WATERBODY AFFECTED BY RELEASE:</b>	LAKE CALAVERAS

**CAUSE OF RELEASE**

<b>DUMPING:</b> NO	<b>EQUIPMENT FAILURE:</b> YES
<b>NATURAL PHENOMENON:</b> NO	<b>OPERATOR ERROR:</b> NO
<b>OTHER CAUSE:</b> NO	<b>TRANSP. ACCIDENT:</b> NO
<b>UNKNOWN:</b> NO	

**ACTIONS TAKEN:** CONTAINED

**RELEASE DETECTION:** STATION FAILURE,BACKED UP LINE +DISCHARGED OUT OF MANHOLES INTO STORM DRAIN.

**MISC. NOTES:** ADDITIONAL NOTIFIED:WB/FWS..FAILURE FIXED,PRODUCT INTO STORM DRAIN + OFF ST. NO RECOVERY + NO APPARENT THREAT TO PUBLIC HEALTH Previous Case #: 97-0344

**DISCHARGER INFORMATION**

<b>DISCHARGER ID:</b> 534254	<b>DUN &amp; BRADSTREET #:</b>
<b>TYPE OF DISCHARGER:</b> PRIVATE ENTERPRISE	
<b>NAME OF DISCHARGER:</b> CITY OF OCEANSIDE	
<b>ADDRESS:</b> 4925 OCEANSIDE BLVD,CTY OPER.C OCEANSIDE CA 92056-	

***Environmental FirstSearch  
Site Detail Report***

**TARGET SITE:** CANNON ROAD  
CARLSBAD CA 92009

**JOB:** 4062-02  
25.5 MI - BLUE ALIGNMENT

EMERGENCY RESPONSE NOTIFICATION SITE

**SEARCH ID:** 372                      **DIST/DIR:** NON GC                      **MAP ID:**

**NAME:** (RP)RON SCHOENEWEIS TRUCKING                      **REV:**  
**ADDRESS:** ROCK SPRINGS RD/W OF: DEODAR                      **ID1:** 14667  
SAN MARCOS CA 92069                      **ID2:**  
SAN DIEGO                      **STATUS:** UNKNOWN  
**CONTACT:**                      **PHONE:**

THERE ARE NO DETAILS AVAILABLE FOR THIS SITE

EMERGENCY RESPONSE NOTIFICATION SITE

**SEARCH ID:** 373                      **DIST/DIR:** NON GC                      **MAP ID:**

**NAME:** UNK                      **REV:**  
**ADDRESS:** 900 BLOCK OF DEER SPRINGS RD                      **ID1:** 105452  
SAN MARCOS CA 92069                      **ID2:**  
SAN DIEGO                      **STATUS:** UNKNOWN  
**CONTACT:**                      **PHONE:**

THERE ARE NO DETAILS AVAILABLE FOR THIS SITE

EMERGENCY RESPONSE NOTIFICATION SITE

**SEARCH ID:** 374                      **DIST/DIR:** NON GC                      **MAP ID:**

**NAME:** UNK                      **REV:**  
**ADDRESS:**                      **ID1:** 120118  
SAN MARCOS CA 92069                      **ID2:**  
SAN DIEGO                      **STATUS:** UNKNOWN  
**CONTACT:**                      **PHONE:**

THERE ARE NO DETAILS AVAILABLE FOR THIS SITE

***Environmental FirstSearch***  
***Site Detail Report***

**TARGET SITE:** CANNON ROAD  
CARLSBAD CA 92009

**JOB:** 4062-02  
25.5 MI - BLUE ALIGNMENT

**EMERGENCY RESPONSE NOTIFICATION SITE**

**SEARCH ID:** 375      **DIST/DIR:** NON GC      **MAP ID:**

**NAME:** UNKNOWN      **REV:** 8/10/90 0:  
**ADDRESS:** E. MISSION RD. OF BOUGHER RD.      **ID1:** 178810  
SAN MARCOS CA 92069      **ID2:**  
SAN DIEGO      **STATUS:** HIGHWAY RELATED  
**CONTACT:**      **PHONE:**

**SPILL INFORMATION**

**DATE OF SPILL:** 8/10/1990      **TIME OF SPILL:** 1217

**PRODUCT RELEASED (1):** DIESEL  
**QUANTITY (1):** 50  
**UNITS (1):** GAL

**PRODUCT RELEASED (2):**  
**QUANTITY (2):**  
**UNITS (2):**

**PRODUCT RELEASED (3):**  
**QUANTITY (3):**  
**UNITS (3):**

**MEDIUM/MEDIA AFFECTED**

**AIR:** NO      **GROUNDWATER:** NO  
**LAND:** NO      **FIXED FACILITY:** NO  
**WATER:** NO      **OTHER:** NO  
**WATERBODY AFFECTED BY RELEASE:**

**CAUSE OF RELEASE**

**DUMPING:** NO      **EQUIPMENT FAILURE:** YES  
**NATURAL PHENOMENON:** NO      **OPERATOR ERROR:** NO  
**OTHER CAUSE:** NO      **TRANSP. ACCIDENT:** NO  
**UNKNOWN:** NO

**ACTIONS TAKEN:** PUBLIC WORKS HANDLED CLEANUP.  
**RELEASE DETECTION:** DRIVE SHAFT BROKE, SPILLED TO ROAD.  
**MISC. NOTES:**

**DISCHARGER INFORMATION**

**DISCHARGER ID:** 178810      **DUN & BRADSTREET #:**  
**TYPE OF DISCHARGER:**  
**NAME OF DISCHARGER:** UNKNOWN  
**ADDRESS:**

## *Environmental FirstSearch Site Detail Report*

**TARGET SITE:** CANNON ROAD  
CARLSBAD CA 92009

**JOB:** 4062-02  
25.5 MI - BLUE ALIGNMENT

### EMERGENCY RESPONSE NOTIFICATION SITE

---

<b>SEARCH ID:</b> 376	<b>DIST/DIR:</b> NON GC	<b>MAP ID:</b>
-----------------------	-------------------------	----------------

---

<b>NAME:</b> VALLECITOS WATER DISTRICT	<b>REV:</b> 1/22/97
<b>ADDRESS:</b> REDWIND ST PG 1128 A A4 SAN MARCOS CA 92069 San Diego	<b>ID1:</b> 534156
<b>CONTACT:</b>	<b>ID2:</b>
	<b>STATUS:</b> PIPELINE RELATED
	<b>PHONE:</b>

---

**SPILL INFORMATION**

**DATE OF SPILL:** 1/22/1997      **TIME OF SPILL:** 0730

**PRODUCT RELEASED (1):** RAW SEWAGE  
**QUANTITY (1):** 6000  
**UNITS (1):** GAL

**PRODUCT RELEASED (2):**  
**QUANTITY (2):**  
**UNITS (2):**

**PRODUCT RELEASED (3):**  
**QUANTITY (3):**  
**UNITS (3):**

**MEDIUM/MEDIA AFFECTED**

<b>AIR:</b>	NO	<b>GROUNDWATER:</b>	NO
<b>LAND:</b>	YES	<b>FIXED FACILITY:</b>	NO
<b>WATER:</b>	YES	<b>OTHER:</b>	NO
<b>WATERBODY AFFECTED BY RELEASE:</b>			SAN AMARCOS CREEK

**CAUSE OF RELEASE**

<b>DUMPING:</b>	NO	<b>EQUIPMENT FAILURE:</b>	YES
<b>NATURAL PHENOMENON:</b>	NO	<b>OPERATOR ERROR:</b>	NO
<b>OTHER CAUSE:</b>	NO	<b>TRANSP. ACCIDENT:</b>	NO
<b>UNKNOWN:</b>	NO		

**ACTIONS TAKEN:** CONTAINED

**RELEASE DETECTION:** SEWER MAIN WAS BEING PUMPED FROM PLANT TO OUTFALL LINE AND PIPE FAILURE CAUSE LEAKAGE.LINE SHUTDOWN AND SEWER DIVERIED BACK INTO SYSTEM.CONT

**MISC. NOTES:** CONT D COMMENTS H:5,000 GALS WERE RECOVERED. 1000 GALS ENTERED. Previous Case #: 97-0239

**DISCHARGER INFORMATION**

<b>DISCHARGER ID:</b> 534156	<b>DUN &amp; BRADSTREET #:</b>
<b>TYPE OF DISCHARGER:</b> PRIVATE ENTERPRISE	
<b>NAME OF DISCHARGER:</b> VALLECITOS WATER DISTRICT	
<b>ADDRESS:</b> 788 SAN MARCOS BLVD SAN MARCOS CA 92069-	

**Environmental FirstSearch**  
**Site Detail Report**

**TARGET SITE:** CANNON ROAD  
CARLSBAD CA 92009

**JOB:** 4062-02  
25.5 MI - BLUE ALIGNMENT

EMERGENCY RESPONSE NOTIFICATION SITE

<b>SEARCH ID:</b> 377	<b>DIST/DIR:</b> NON GC	<b>MAP ID:</b>
-----------------------	-------------------------	----------------

<b>NAME:</b> <b>ADDRESS:</b> ROCK SPRINGS W OF DEODAR SAN MARCOS CA 92069 SAN DIEGO	<b>REV:</b> <b>ID1:</b> 5408 <b>ID2:</b> <b>STATUS:</b> UNKNOWN <b>PHONE:</b>
--	---

**CERCLIS (Y/N):**

**MAT:** DIESEL FUEL                      **QUANT:** 75                      GALLONS

**LOCATION:** ROCK SPRINGS W OF DEODAR  
**CITY:**    **REPORTED:** 05/21/87

**SOURCE:** UNKNOWN                      **MEDIUM:** LAND  
RUPTURED FUEL CELL IN AN ACCIDENT

**CAUSE:** UNKNOWN

**ACT:** SPILL IS CONTAINED, BEING CLEANED UP BY THE COUNTY  
**BY:**

***Environmental FirstSearch  
Site Detail Report***

**TARGET SITE:** CANNON ROAD  
CARLSBAD CA 92009

**JOB:** 4062-02  
25.5 MI - BLUE ALIGNMENT

EMERGENCY RESPONSE NOTIFICATION SITE

---

**SEARCH ID:** 378 **DIST/DIR:** NON GC **MAP ID:**

---

**NAME:** **REV:** 4/24/95  
**ADDRESS:** ROCKY SPRINGS RD AT MONTIEL RD **ID1:** 474774  
SAN MARCOS CA 92069 **ID2:**  
San Diego **STATUS:** HIGHWAY RELATED  
**CONTACT:** **PHONE:**

---

**SPILL INFORMATION**

**DATE OF SPILL:** 4/24/1995 **TIME OF SPILL:** 0841

**PRODUCT RELEASED (1):** RADIOACTIVE MATERIAL  
**QUANTITY (1):** 0  
**UNITS (1):** UNK

**PRODUCT RELEASED (2):**  
**QUANTITY (2):**  
**UNITS (2):**

**PRODUCT RELEASED (3):**  
**QUANTITY (3):**  
**UNITS (3):**

**MEDIUM/MEDIA AFFECTED**

**AIR:** NO **GROUNDWATER:** NO  
**LAND:** YES **FIXED FACILITY:** YES  
**WATER:** NO **OTHER:** NO  
**WATERBODY AFFECTED BY RELEASE:**

**CAUSE OF RELEASE**

**DUMPING:** NO **EQUIPMENT FAILURE:** YES  
**NATURAL PHENOMENON:** NO **OPERATOR ERROR:** NO  
**OTHER CAUSE:** NO **TRANSP. ACCIDENT:** NO  
**UNKNOWN:** NO

**ACTIONS TAKEN:** C/U SHERIFF  
**RELEASE DETECTION:** POLICE STOPPED VECHILE THAT HAD MATERIAL  
**MISC. NOTES:**

**DISCHARGER INFORMATION**

**DISCHARGER ID:** 474774 **DUN & BRADSTREET #:**  
**TYPE OF DISCHARGER:** PUBLIC UTILITY  
**NAME OF DISCHARGER:**  
**ADDRESS:**

**Environmental FirstSearch**  
**Site Detail Report**

**TARGET SITE:** CANNON ROAD  
CARLSBAD CA 92009

**JOB:** 4062-02  
25.5 MI - BLUE ALIGNMENT

**EMERGENCY RESPONSE NOTIFICATION SITE**

<b>SEARCH ID:</b> 379	<b>DIST/DIR:</b> NON GC	<b>MAP ID:</b>
-----------------------	-------------------------	----------------

<b>NAME:</b> UNKNOWN <b>ADDRESS:</b> NEAR CORNER OF OLIVE AND PLYMOUTH VISTA CA 92083 SAN DIEGO <b>CONTACT:</b>	<b>REV:</b> 5/19/90 0: <b>ID1:</b> 167657 <b>ID2:</b> <b>STATUS:</b> UNKNOWN (NRC) <b>PHONE:</b>
---	--

**SPILL INFORMATION**

**DATE OF SPILL:** 5/19/1990      **TIME OF SPILL:** 0340

**PRODUCT RELEASED (1):** DRUG LAB WASTE (ACIDIC)  
**QUANTITY (1):** 1  
**UNITS (1):** GAL

**PRODUCT RELEASED (2):**  
**QUANTITY (2):**  
**UNITS (2):**

**PRODUCT RELEASED (3):**  
**QUANTITY (3):**  
**UNITS (3):**

**MEDIUM/MEDIA AFFECTED**

<b>AIR:</b> NO	<b>GROUNDWATER:</b> NO
<b>LAND:</b> YES	<b>FIXED FACILITY:</b> NO
<b>WATER:</b> NO	<b>OTHER:</b> NO
<b>WATERBODY AFFECTED BY RELEASE:</b> NONE	

**CAUSE OF RELEASE**

<b>DUMPING:</b> YES	<b>EQUIPMENT FAILURE:</b> NO
<b>NATURAL PHENOMENON:</b> NO	<b>OPERATOR ERROR:</b> NO
<b>OTHER CAUSE:</b> NO	<b>TRANSP. ACCIDENT:</b> NO
<b>UNKNOWN:</b> NO	

**ACTIONS TAKEN:**  
**RELEASE DETECTION:** NO SPILLAGE OCCURED  
**MISC. NOTES:**

**DISCHARGER INFORMATION**

<b>DISCHARGER ID:</b> 167657	<b>DUN &amp; BRADSTREET #:</b>
<b>TYPE OF DISCHARGER:</b>	
<b>NAME OF DISCHARGER:</b> UNKNOWN	
<b>ADDRESS:</b>	

*Environmental FirstSearch  
Site Detail Report*

**TARGET SITE:** CANNON ROAD  
CARLSBAD CA 92009

**JOB:** 4062-02  
25.5 MI - BLUE ALIGNMENT

EMERGENCY RESPONSE NOTIFICATION SITE

**SEARCH ID:** 380

**DIST/DIR:** NON GC

**MAP ID:**

**NAME:** UNK  
**ADDRESS:** MAXWELL RD  
VISTA CA 92084  
SAN DIEGO

**REV:**  
**ID1:** 105229  
**ID2:**  
**STATUS:** UNKNOWN  
**PHONE:**

**CONTACT:**

DETAILS NOT AVAILABLE



**Environmental FirstSearch**  
**Site Detail Report**

**TARGET SITE:** CANNON ROAD  
CARLSBAD CA 92009

**JOB:** 4062-02  
25.5 MI - BLUE ALIGNMENT

EMERGENCY RESPONSE NOTIFICATION SITE

**SEARCH ID:** 381

**DIST/DIR:** NON GC

**MAP ID:**

**NAME:** UNKNOWN  
**ADDRESS:** ROBINHOOD RD & BUENA CREEK RD  
VISTA CA 92084  
SAN DIEGO

**REV:** 9/16/91  
**ID1:** 234599  
**ID2:**  
**STATUS:** UNKNOWN (NRC)  
**PHONE:**

**CONTACT:**

**SPILL INFORMATION**

**DATE OF SPILL:** 9/16/1991      **TIME OF SPILL:** 0806

**PRODUCT RELEASED (1):** UNKNOWN  
**QUANTITY (1):** 3  
**UNITS (1):** OTH

**PRODUCT RELEASED (2):**  
**QUANTITY (2):**  
**UNITS (2):**

**PRODUCT RELEASED (3):**  
**QUANTITY (3):**  
**UNITS (3):**

**MEDIUM/MEDIA AFFECTED**

**AIR:** NO      **GROUNDWATER:** NO  
**LAND:** YES      **FIXED FACILITY:** NO  
**WATER:** NO      **OTHER:** NO  
**WATERBODY AFFECTED BY RELEASE:** NONE

**SPILL INFORMATION**

**DATE OF SPILL:** 9/16/1991      **TIME OF SPILL:** 0806

**PRODUCT RELEASED (1):** UNKNOWN  
**QUANTITY (1):** 3  
**UNITS (1):** OTH

**PRODUCT RELEASED (2):**  
**QUANTITY (2):**  
**UNITS (2):**

**PRODUCT RELEASED (3):**  
**QUANTITY (3):**  
**UNITS (3):**

**MEDIUM/MEDIA AFFECTED**

**AIR:** NO      **GROUNDWATER:** NO  
**LAND:** YES      **FIXED FACILITY:** NO  
**WATER:** NO      **OTHER:** NO  
**WATERBODY AFFECTED BY RELEASE:** NONE

**CAUSE OF RELEASE**

**DUMPING:** YES      **EQUIPMENT FAILURE:** NO  
**NATURAL PHENOMENON:** NO      **OPERATOR ERROR:** NO  
**OTHER CAUSE:** NO      **TRANSP. ACCIDENT:** NO  
**UNKNOWN:** NO

- Continued on next page -

***Environmental FirstSearch  
Site Detail Report***

**TARGET SITE:** CANNON ROAD  
CARLSBAD CA 92009

**JOB:** 4062-02  
25.5 MI - BLUE ALIGNMENT

**EMERGENCY RESPONSE NOTIFICATION SITE**

**SEARCH ID:** 381

**DIST/DIR:** NON GC

**MAP ID:**

**NAME:** UNKNOWN  
**ADDRESS:** ROBINHOOD RD & BUENA CREEK RD  
VISTA CA 92084  
SAN DIEGO

**REV:** 9/16/91  
**ID1:** 234599  
**ID2:**  
**STATUS:** UNKNOWN (NRC)  
**PHONE:**

**CONTACT:**

**ACTIONS TAKEN:** CODOH ON SCENE FOR IDENTIFICATION.  
**RELEASE DETECTION:** OTHER= 3 CONTAINERS ILLEGAL DUMPING/NO LEAK OR SPILL  
**MISC. NOTES:**

**DISCHARGER INFORMATION**

**DISCHARGER ID:** 234599

**DUN & BRADSTREET #:**

**TYPE OF DISCHARGER:**  
**NAME OF DISCHARGER:** UNKNOWN  
**ADDRESS:**

**CAUSE OF RELEASE**

<b>DUMPING:</b>	YES	<b>EQUIPMENT FAILURE:</b>	NO
<b>NATURAL PHENOMENON:</b>	NO	<b>OPERATOR ERROR:</b>	NO
<b>OTHER CAUSE:</b>	NO	<b>TRANSP. ACCIDENT:</b>	NO
<b>UNKNOWN:</b>	NO		

**ACTIONS TAKEN:** CODOH ON SCENE FOR IDENTIFICATION.  
**RELEASE DETECTION:** OTHER= 3 CONTAINERS ILLEGAL DUMPING/NO LEAK OR SPILL  
**MISC. NOTES:**

**DISCHARGER INFORMATION**

**DISCHARGER ID:** 234599

**DUN & BRADSTREET #:**

**TYPE OF DISCHARGER:**  
**NAME OF DISCHARGER:** UNKNOWN  
**ADDRESS:**

*Environmental FirstSearch  
Site Detail Report*

**TARGET SITE:** CANNON ROAD  
CARLSBAD CA 92009

**JOB:** 4062-02  
25.5 MI - BLUE ALIGNMENT

**EMERGENCY RESPONSE NOTIFICATION SITE**

**SEARCH ID:** 382    **DIST/DIR:** NON GC    **MAP ID:**

<b>NAME:</b>		<b>REV:</b>	12/31/03
<b>ADDRESS:</b>	2462 C SOUTH SANTA FE	<b>ID1:</b>	NRC-708445
	VISTA CA 92084	<b>ID2:</b>	
	SAN DIEGO	<b>STATUS:</b>	MOBILE
<b>CONTACT:</b>	UNKNOWN	<b>PHONE:</b>	

**SITE INFORMATION**

**THIS INFORMATION WAS OBTAINED FROM THE NATIONAL RESPONSE CENTER**

<b>DATE RECEIVED:</b>	12/18/2003 12:40:34 PM	<b>DATE COMPLETE:</b>	
	12/18/2003 12:44:59 PM		
<b>CALL TAKER:</b>	MAJ4739	<b>CALL TYPE:</b>	INC
<b>RESPONSIBLE PARTY:</b>	UNKNOWN		
<b>PHONE #1:</b>			
<b>PHONE #2:</b>			
<b>PHONE #3:</b>			
<b>RESPONSIBLE COMPANY:</b>			
<b>ORGANIZATION TYPE:</b>	UNKNOWN		
<b>ADDRESS:</b>	XX		
<b>SOURCE:</b>	TELEPHONE		

**INCIDENT INFORMATION**

**INCIDENT DESCRIPTION:** THE CALLER STATED THAT A BOX TRUCK WAS STOLEN. THE TRUCK WAS CARRYING HAZARDOUS MATERIALS.

<b>INCIDENT TYPE:</b>	MOBILE	<b>INCIDENT CAUSE:</b>	CRIMINAL INTENT
<b>INCIDENT DATE:</b>	12/17/2003 6:30:00 PM	<b>INCIDENT DATE DESC:</b>	
<b>OCCURRED</b>			
<b>DISTANCE FROM CITY:</b>		<b>DISTANCE UNITS:</b>	
<b>DIRECTION FROM CITY:</b>		<b>LOCATION SECTION:</b>	
<b>LOCATION TOWNSHIP:</b>		<b>LOCATION RANGE:</b>	
<b>AIRCRAFT TYPE:</b>		<b>AIRCRAFT MODEL:</b>	
<b>AIRCRAFT ID:</b>		<b>AIRCRAFT FUEL CAPACITY:</b>	
<b>AIRCRAFT FUEL CAPACITY UNITS:</b>		<b>AIRCRAFT FUEL ON BOARD:</b>	
<b>AIRCRAFT FUEL ON BOARD UNITS:</b>		<b>AIRCRAFT SPOT NUMBER:</b>	
<b>AIRCRAFT HANGER:</b>		<b>AIRCRAFT RUNWAY NUM:</b>	
<b>ROAD MILE MARKER:</b>		<b>BUILDING ID:</b>	
<b>TYPE OF FIXED OBJECT:</b>		<b>POWER GEN FACILITY:</b>	U
<b>GENERATING CAPACITY:</b>		<b>TYPE OF FUEL:</b>	
<b>NPDES:</b>		<b>NPDES COMPLIANCE:</b>	U
<b>PIPELINE TYPE:</b>		<b>DOT REGULATED:</b>	U
<b>PIPELINE ABOVE GROUND:</b>	ABOVE	<b>EXPOSED UNDERWATER:</b>	N
<b>PIPELINE COVERED:</b>	U	<b>GRADE CROSSING:</b>	N
<b>LOCATION SUBDIVISION:</b>		<b>RAILROAD MILEPOST:</b>	
<b>TYPE VEHICLE INVOLVED:</b>		<b>CROSSING DEVICE TYPE:</b>	
<b>DEVICE OPERATIONAL:</b>	Y		

*- Continued on next page -*

## Environmental FirstSearch Site Detail Report

**TARGET SITE:** CANNON ROAD  
CARLSBAD CA 92009

**JOB:** 4062-02  
25.5 MI - BLUE ALIGNMENT

### EMERGENCY RESPONSE NOTIFICATION SITE

**SEARCH ID:** 382

**DIST/DIR:** NON GC

**MAP ID:**

<b>NAME:</b>	<b>REV:</b> 12/31/03
<b>ADDRESS:</b> 2462 C SOUTH SANTA FE VISTA CA 92084 SAN DIEGO	<b>ID1:</b> NRC-708445
<b>CONTACT:</b> UNKNOWN	<b>ID2:</b>
	<b>STATUS:</b> MOBILE
	<b>PHONE:</b>

<b>DOT CROSSING NUMBER:</b>	<b>BRAKE FAILURE:</b> N	
<b>TANK ABOVE GROUND:</b> ABOVE	<b>TRANSPORTABLE CONTAINER:</b> U	
<b>TANK REGULATED:</b> U	<b>TANK REGULATED BY:</b>	
<b>TANK ID:</b>	<b>CAPACITY OF TANK:</b>	
<b>CAPACITY OF TANK UNITS:</b>	<b>ACTUAL AMOUNT:</b>	
<b>ACTUAL AMOUNT UNITS:</b>	<b>PLATFORM RIG NAME:</b>	
<b>PLATFORM LETTER:</b>	<b>LOCATION AREA ID:</b>	
<b>LOCATION BLOCK ID:</b>		

**DESCRIPTION OF TANK:**

<b>OCSG NUMBER:</b>	<b>OCSF NUMBER:</b>	
<b>STATE LEASE NUMBER:</b>	<b>PIER DOCK NUMBER:</b>	
<b>BERTH SLIP NUMBER:</b>	<b>CONTIN RELEASE TYPE:</b>	
<b>INITIAL CONT RELEASE NUM:</b>	<b>CONT RELEASE PERMIT:</b>	
<b>ALLISION:</b> N	<b>TYPE OF STRUCTURE:</b>	
<b>STRUCTURE NAME:</b>	<b>STRUCT OPERATIONAL:</b> U	
<b>AIRBAG DEPLOYED:</b>	<b>DATE NORMAL SERVICE:</b>	
<b>SERVICE DISRUPT TIME:</b>	<b>SERVICE DISRUPT UNITS:</b>	
<b>TRANSIT BUS FLAG:</b>	<b>CR BEGIN DATE:</b>	
<b>CR END DATE:</b>	<b>CR CHANGE DATE:</b>	
<b>FIRE INVOLVED:</b> N	<b>FIRE EXTINGUISHED:</b> U	
<b>ANY EVACUATIONS:</b> N	<b>NUMBER EVACUATED:</b>	
<b>WHO EVACUATED:</b>	<b>RADIUS OF EVACUATION:</b>	
<b>ANY INJURIES:</b> N	<b>NUMBER INJURED:</b>	
<b>NUMBER HOSPITALIZED:</b>	<b>ANY FATALITIES:</b> N	
<b>NUMBER FATALITIES:</b>	<b>ANY DAMAGES:</b> N	
<b>DAMAGE AMOUNT:</b>	<b>AIR CORRIDOR CLOSED:</b> N	
<b>AIR CORRIDOR DESC:</b>	<b>AIR CLOSURE TIME:</b>	
<b>WATERWAY CLOSED:</b> N	<b>WATERWAY DESC:</b>	
<b>WATERWAY CLOSURE TIME:</b>	<b>ROAD CLOSED:</b> N	
<b>ROAD DESC:</b>	<b>ROAD CLOSURE TIME:</b>	
<b>CLOSURE DIRECTION:</b>	<b>MAJOR ARTERY:</b> N	
<b>TRACK CLOSED:</b> N	<b>TRACK DESC:</b>	
<b>TRACK CLOSURE TIME:</b>	<b>MEDIA INTEREST:</b> NONE	
<b>MEDIUM DESC:</b> NON-RELEASE (N/A)	<b>ADDTL MEDIUM INFO:</b>	
<b>BODY OF WATER:</b>	<b>TRIBUTARY OF:</b>	
<b>NEAREST RIVER MILE MARK:</b>	<b>RELEASE SECURED:</b> U	
<b>EST DUR OF RELEASE:</b>	<b>RELEASE RATE:</b>	
<b>TRACK CLOSE DIR:</b>	<b>ST AGENCY ON SCENE:</b>	
<b>ST AGENCY RPT NUM:</b>	<b>OTHER AGENCY NOTIFIED:</b>	
<b>WEATHER CONDITIONS:</b> UNKNOWN	<b>AIR TEMPERATURE:</b>	
<b>WIND SPEED:</b>	<b>WIND DIRECTION:</b>	
<b>WATER SUPPLY CONTAM:</b> U	<b>SHEEN SIZE:</b>	
<b>SHEEN COLOR:</b>	<b>DIR OF SHEEN TRAVEL:</b>	
<b>SHEEN ODOR DESCRIPTION:</b>	<b>WAVE CONDITION:</b>	
<b>CURRENT SPEED:</b>	<b>CURRENT DIRECTION:</b>	
<b>WATER TEMPERATURE:</b>		

- Continued on next page -

***Environmental FirstSearch  
Site Detail Report***

**TARGET SITE:** CANNON ROAD  
CARLSBAD CA 92009

**JOB:** 4062-02  
25.5 MI - BLUE ALIGNMENT

**EMERGENCY RESPONSE NOTIFICATION SITE**

<b>SEARCH ID:</b> 382	<b>DIST/DIR:</b> NON GC	<b>MAP ID:</b>
<b>NAME:</b>	<b>REV:</b> 12/31/03	
<b>ADDRESS:</b> 2462 C SOUTH SANTA FE VISTA CA 92084 SAN DIEGO	<b>ID1:</b> NRC-708445	
<b>CONTACT:</b> UNKNOWN	<b>ID2:</b>	
	<b>STATUS:</b> MOBILE	
	<b>PHONE:</b>	

**DESC OF REMEDIAL ACTION:** N/A

<b>EMPL FATALITY:</b>	<b>PASS FATALITY:</b>
<b>COMMUNITY IMPACT:</b> N	<b>WIND SPEED UNITS:</b>
<b>EMPLOYEE INJURIES:</b>	<b>PASSENGER INJURIES:</b>
<b>OCCUPANT FATALITY:</b>	<b>CURRENT SPEED UNITS:</b>
<b>ROAD CLOSURE UNITS:</b>	<b>TRACK CLOSURE UNITS:</b>
<b>SHEEN SIZE UNITS:</b>	<b>STATE AGENCY NOTIFIED:</b>
<b>FED AGENCY NOTIFIED:</b>	<b>NEAREST RIVER MILE MARK:</b>
<b>SHEEN SIZE LENGTH:</b>	<b>SHEEN SIZE LENGTH UNITS:</b>
<b>SHEEN SIZE WIDTH:</b>	<b>SHEEN SIZE WIDTH UNITS:</b>
<b>OFFSHORE:</b> N	<b>DURATION UNIT:</b>
<b>RELEASE RATE UNIT:</b>	<b>RELEASE RATE RATE:</b>

**ADDITIONAL INFO:** THE CALLER HAD NO ADDITIONAL INFORMATION

**MATERIAL INFORMATION**

<b>CHRIS CODE:</b>	NCC	<b>CASE NUMBER:</b>	000000-00-0
<b>UN NUMBER:</b>		<b>REACHED WATER:</b>	NO
<b>NAME OF MATERIAL:</b>	CHEMOTHEARAPUTIC DEBRIS		
<b>AMOUNT OF MATERIAL:</b>	2 EACH		
<b>AMOUNT IN WATER:</b>			

<b>CHRIS CODE:</b>	NCC	<b>CASE NUMBER:</b>	000000-00-0
<b>UN NUMBER:</b>		<b>REACHED WATER:</b>	NO
<b>NAME OF MATERIAL:</b>	BUFFERED FORMULAN		
<b>AMOUNT OF MATERIAL:</b>	55 GALLON(S)		
<b>AMOUNT IN WATER:</b>			

**OTHER MATERIAL INFORMATION**

<b>VEHICLE NUMBER:</b>	5R80565	<b>TRAILER NUMBER:</b>	
<b>VEHICLE FUEL CAPACITY:</b>	50	<b>CARGO CAPACITY:</b>	
<b>AMOUNT OF CARGO ON BOARD:</b>		<b>HAZMAT CARRIER:</b>	Y
<b>CARRIER LICENSED:</b>	Y	<b>NONCOMPLIANCE WITH HAZMAT:</b>	U
<b>MOBILE TYPE:</b>	OTHER	<b>VEHICLE YEAR:</b>	
<b>VEHICLE MAKE:</b>		<b>VEHICLE MODEL:</b>	

**MOBILE DETAILS INFORMATION**

**TRAIN INFORMATION**

**VESSEL INFORMATION**

*Environmental FirstSearch  
Site Detail Report*

**TARGET SITE:** CANNON ROAD  
CARLSBAD CA 92009

**JOB:** 4062-02  
25.5 MI - BLUE ALIGNMENT

NPDES SITE

**SEARCH ID:** 383

**DIST/DIR:** NON GC

**MAP ID:**

**NAME:** HUBBS-SEAWORLD RESEARCH INST LEON RAYMOND HUBBARD, **REV:** 6/16/02  
**ADDRESS:** CARLSBAD CA **ID1:** CA0109355  
SAN DIEGO **ID2:**  
**CONTACT:** **STATUS:** MINOR  
**PHONE:**

**SITE INFORMATION**

**PERMIT ISSUED:** 10/10/2001  
**PERMIT EXPIRED:** 10/20/2006  
**RECEIVING WATERS:**

**SIC INFORMATION:**

0921 - FISH HATCHERIES AND PRESERVES

**MAILING CONTACT:**

***Environmental FirstSearch  
Site Detail Report***

**TARGET SITE:** CANNON ROAD  
CARLSBAD CA 92009

**JOB:** 4062-02  
25.5 MI - BLUE ALIGNMENT

NPDES SITE

**SEARCH ID:** 384

**DIST/DIR:** NON GC

**MAP ID:**

**NAME:** CABRILLO POWER LLC ENCINA POWER PLANT  
**ADDRESS:** CARLSBAD CA 92008  
SAN DIEGO  
**CONTACT:** MS. SHEILA HENIKA

**REV:** 1/26/04  
**ID1:** CA0001350  
**ID2:**  
**STATUS:** MAJOR  
**PHONE:** 7602684018

**SITE INFORMATION**

**PERMIT ISSUED:** 2/9/2000  
**PERMIT EXPIRED:** 2/9/2005  
**RECEIVING WATERS:** PACIFIC OCEAN

**SIC INFORMATION:**

4911 - ELECTRICAL SERVICES

**MAILING CONTACT:** CABRILLO POWER I LLC  
ENCINA POWER PLANT 4600 CARLSBAD BLVD  
CARLSBAD CA 920084301

**Environmental FirstSearch**  
**Site Detail Report**

**TARGET SITE:** CANNON ROAD  
CARLSBAD CA 92009

**JOB:** 4062-02  
25.5 MI - BLUE ALIGNMENT

NPDES SITE

**SEARCH ID:** 385

**DIST/DIR:** NON GC

**MAP ID:**

**NAME:** ENCINA WASTEWATER AUTHORITY ENCINA OCEAN OUTFALL  
**ADDRESS:** CARLSBAD CA 92008  
SAN DIEGO  
**CONTACT:** MR. DOUG CAMPBELL

**REV:** 1/26/04  
**ID1:** CA0107395  
**ID2:**  
**STATUS:** MAJOR  
**PHONE:** 7604383941

**SITE INFORMATION**

**PERMIT ISSUED:** 4/12/2000  
**PERMIT EXPIRED:** 4/12/2005  
**RECEIVING WATERS:** PACIFIC OCEAN

**SIC INFORMATION:**

4952 - SEWERAGE SYSTEMS

**MAILING CONTACT:** ENCINA WASTEWATER AUTHORITY  
WASTEWATER TREATMENT FACILITY 6200 AVENIDA ENCINAS  
CARLSBAD CA 920091095



***Environmental FirstSearch  
Site Detail Report***

**TARGET SITE:** CANNON ROAD  
CARLSBAD CA 92009

**JOB:** 4062-02  
25.5 MI - BLUE ALIGNMENT

NPDES SITE

**SEARCH ID:** 386

**DIST/DIR:** NON GC

**MAP ID:**

**NAME:** MCDONNELL DOUGLAS LONG BEACH FACILITY

**REV:** 1/26/04

**ADDRESS:** CA 92008  
SAN DIEGO

**ID1:** CAP000059

**ID2:**

**STATUS:** MINOR

**PHONE:**

**SITE INFORMATION**

**PERMIT ISSUED:**

**PERMIT EXPIRED:**

**RECEIVING WATERS:**

**SIC INFORMATION:**

**MAILING CONTACT:**

***Environmental FirstSearch  
Site Detail Report***

**TARGET SITE:** CANNON ROAD  
CARLSBAD CA 92009

**JOB:** 4062-02  
25.5 MI - BLUE ALIGNMENT

NPDES SITE

**SEARCH ID:** 387

**DIST/DIR:** NON GC

**MAP ID:**

**NAME:** MELLOS GRIOT CARLSBAD

**REV:** 1/26/04

**ADDRESS:** CA 92008  
SAN DIEGO

**ID1:** CAP000083

**ID2:**

**STATUS:** MINOR

**CONTACT:**

**PHONE:**

**SITE INFORMATION**

**PERMIT ISSUED:**

**PERMIT EXPIRED:**

**RECEIVING WATERS:**

**SIC INFORMATION:**

**MAILING CONTACT:**

***Environmental FirstSearch  
Site Detail Report***

**TARGET SITE:** CANNON ROAD  
CARLSBAD CA 92009

**JOB:** 4062-02  
25.5 MI - BLUE ALIGNMENT

NPDES SITE

**SEARCH ID:** 388

**DIST/DIR:** NON GC

**MAP ID:**

**NAME:** WESTBRIDGE, INC CARLSBAD  
**ADDRESS:** CA 92008  
SAN DIEGO

**REV:** 1/26/04  
**ID1:** CAP000082  
**ID2:**  
**STATUS:** MINOR  
**PHONE:**

**CONTACT:**

**SITE INFORMATION**

**PERMIT ISSUED:**  
**PERMIT EXPIRED:**  
**RECEIVING WATERS:**

**SIC INFORMATION:**

**MAILING CONTACT:**

***Environmental FirstSearch  
Site Detail Report***

**TARGET SITE:** CANNON ROAD  
CARLSBAD CA 92009

**JOB:** 4062-02  
25.5 MI - BLUE ALIGNMENT

NPDES SITE

**SEARCH ID:** 389

**DIST/DIR:** NON GC

**MAP ID:**

**NAME:** VALLECITOS WATER DISTRICT SEWAGE COLLECTION SYSTEM

**REV:** 1/26/04

**ADDRESS:** CA 92069  
SAN DIEGO

**ID1:** CAU000403

**ID2:**

**STATUS:** MINOR

**PHONE:**

**SITE INFORMATION**

**PERMIT ISSUED:**

**PERMIT EXPIRED:**

**RECEIVING WATERS:**

**SIC INFORMATION:**

**MAILING CONTACT:**

***Environmental FirstSearch  
Site Detail Report***

**TARGET SITE:** CANNON ROAD  
CARLSBAD CA 92009

**JOB:** 4062-02  
25.5 MI - BLUE ALIGNMENT

NPDES SITE

**SEARCH ID:** 390

**DIST/DIR:** NON GC

**MAP ID:**

**NAME:** BUENA SD, SHADOWRIDGE WRP 600 EYCALYPTUS AVE  
**ADDRESS:** VISTA CA 92083  
SAN DIEGO  
**CONTACT:** RICHARD JOHNSON, OPERATOR

**REV:** 1/26/04  
**ID1:** CAU000458  
**ID2:**  
**STATUS:** MINOR  
**PHONE:** 6197270801

**SITE INFORMATION**

**PERMIT ISSUED:**  
**PERMIT EXPIRED:**  
**RECEIVING WATERS:**

**SIC INFORMATION:**

4952 - SEWERAGE SYSTEMS

**MAILING CONTACT:**

**Environmental FirstSearch**  
**Site Detail Report**

**TARGET SITE:** CANNON ROAD  
CARLSBAD CA 92009

**JOB:** 4062-02  
25.5 MI - BLUE ALIGNMENT

FINDS SITE

**SEARCH ID:** 391

**DIST/DIR:** NON GC

**MAP ID:**

**NAME:** CARLSBAD  
**ADDRESS:** CARLSBAD  
CARLSBAD CA 92008  
SAN DIEGO

**REV:**  
**ID1:** CAD981621717  
**ID2:**  
**STATUS:**  
**PHONE:**

RCRIS :  
PCS :  
AFS/AIRS :  
SSTS :  
CERCLIS : CAD981621717  
NCDB :  
ENF DOCKET :  
CONTR LIST :  
CRIM DOCKET :  
FFIS :  
CICIS :  
STATE :  
PADS :  
TRIS :  
D&B : 148558547  
UNKNOWN :

***Environmental FirstSearch  
Site Detail Report***

**TARGET SITE:** CANNON ROAD  
CARLSBAD CA 92009

**JOB:** 4062-02  
25.5 MI - BLUE ALIGNMENT

FINDS SITE

**SEARCH ID:** 392

**DIST/DIR:** NON GC

**MAP ID:**

**NAME:** GREENFIELD SERVICES CORP  
**ADDRESS:** 750 DESIGN CT STE 105  
CHULA VISTA CA 91911  
SAN DIEGO

**REV:**  
**ID1:** CAD983641101  
**ID2:**  
**STATUS:**  
**PHONE:**

**CONTACT:**

RCRIS : CAD983641101  
PCS :  
AFS/AIRS :  
SSTS :  
CERCLIS :  
NCDB :  
ENF DOCKET :  
CONTR LIST :  
CRIM DOCKET :  
FFIS :  
CICIS :  
STATE :  
PADS :  
TRIS :  
D&B :  
UNKNOWN :

***Environmental FirstSearch  
Site Detail Report***

**TARGET SITE:** CANNON ROAD  
CARLSBAD CA 92009

**JOB:** 4062-02  
25.5 MI - BLUE ALIGNMENT

FINDS SITE

**SEARCH ID:** 393

**DIST/DIR:** NON GC

**MAP ID:**

**NAME:** SAN DIEGO G. & E. CO  
**ADDRESS:** ENCINA POWER PLANT  
CARLSBAD CA 92008  
SAN DIEGO

**REV:**  
**ID1:** CAD983573734  
**ID2:**  
**STATUS:**  
**PHONE:**

**CONTACT:**

RCRIS :  
PCS : CA0001350  
AFS/AIRS :  
SSTS :  
CERCLIS :  
NCDB :  
ENF DOCKET :  
CONTR LIST :  
CRIM DOCKET :  
FFIS :  
CICIS :  
STATE :  
PADS :  
TRIS :  
D&B :  
UNKNOWN :



**Environmental FirstSearch**  
**Site Detail Report**

**TARGET SITE:** CANNON ROAD  
CARLSBAD CA 92009

**JOB:** 4062-02  
25.5 MI - BLUE ALIGNMENT

FINDS SITE

**SEARCH ID:** 394

**DIST/DIR:** NON GC

**MAP ID:**

**NAME:** TMI  
**ADDRESS:** 4079 CALLEPLATINO RANCHO ORO  
OCEANSIDE CA 92056  
SAN DIEGO

**REV:**  
**ID1:** CAD982012197  
**ID2:**  
**STATUS:**  
**PHONE:**

**CONTACT:**

RCRIS : CAD982012197  
PCS :  
AFS/AIRS : 060737184  
SSTS :  
CERCLIS :  
NCDB :  
ENF DOCKET :  
CONTR LIST :  
CRIM DOCKET :  
FFIS :  
CICIS :  
STATE :  
PADS :  
TRIS :  
D&B : 361384886  
UNKNOWN :

**Environmental FirstSearch**  
**Site Detail Report**

**TARGET SITE:** CANNON ROAD  
CARLSBAD CA 92009

**JOB:** 4062-02  
25.5 MI - BLUE ALIGNMENT

FINDS SITE

**SEARCH ID:** 395

**DIST/DIR:** NON GC

**MAP ID:**

**NAME:** AMER TELE & TELE CO SAN MARCOS  
**ADDRESS:** 5 MI NW OF  
ESCONDIDO CA 92069  
SAN DIEGO

**REV:**  
**ID1:** CAD980585426  
**ID2:**  
**STATUS:**  
**PHONE:**

**CONTACT:**

RCRIS : CAD980585426  
PCS :  
AFS/AIRS :  
SSTS :  
CERCLIS :  
NCDB :  
ENF DOCKET :  
CONTR LIST :  
CRIM DOCKET :  
FFIS :  
CICIS :  
STATE :  
PADS :  
TRIS :  
D&B :  
UNKNOWN :

**Environmental FirstSearch**  
**Site Detail Report**

**TARGET SITE:** CANNON ROAD  
CARLSBAD CA 92009

**JOB:** 4062-02  
25.5 MI - BLUE ALIGNMENT

FINDS SITE

**SEARCH ID:** 396

**DIST/DIR:** NON GC

**MAP ID:**

**NAME:** AMER TELE & TELE CO SAN MARCOS  
**ADDRESS:** 3.5 MI NE OF  
SAN MARCOS CA 92069  
SAN DIEGO

**REV:**  
**ID1:** CAT080034168  
**ID2:**  
**STATUS:**  
**PHONE:**

**CONTACT:**

RCRIS : CAT080034168  
PCS :  
AFS/AIRS :  
SSTS :  
CERCLIS :  
NCDB :  
ENF DOCKET :  
CONTR LIST :  
CRIM DOCKET :  
FFIS :  
CICIS :  
STATE :  
PADS :  
TRIS :  
D&B :  
UNKNOWN :

**Environmental FirstSearch**  
**Site Detail Report**

**TARGET SITE:** CANNON ROAD  
CARLSBAD CA 92009

**JOB:** 4062-02  
25.5 MI - BLUE ALIGNMENT

FINDS SITE

**SEARCH ID:** 397

**DIST/DIR:** NON GC

**MAP ID:**

**NAME:** AMISTAR CORP  
**ADDRESS:** 11449 ALPINE PL  
SAN MARCOS CA 92069  
SAN DIEGO

**REV:**  
**ID1:** CAD981617046  
**ID2:**  
**STATUS:**  
**PHONE:**

**CONTACT:**

RCRIS : CAD981617046  
PCS :  
AFS/AIRS :  
SSTS :  
CERCLIS :  
NCDB :  
ENF DOCKET :  
CONTR LIST :  
CRIM DOCKET :  
FFIS :  
CICIS :  
STATE :  
PADS :  
TRIS :  
D&B :  
UNKNOWN :

***Environmental FirstSearch  
Site Detail Report***

**TARGET SITE:** CANNON ROAD  
CARLSBAD CA 92009

**JOB:** 4062-02  
25.5 MI - BLUE ALIGNMENT

FINDS SITE

**SEARCH ID:** 398

**DIST/DIR:** NON GC

**MAP ID:**

**NAME:** CALIFORNIA CHEMICAL OF SAN DIEGO  
**ADDRESS:** 132 LAS POSAS  
SAN MARCOS CA 92069  
SAN DIEGO

**REV:**  
**ID1:** CA0000691055  
**ID2:**  
**STATUS:**  
**PHONE:**

**CONTACT:**

RCRIS :  
PCS :  
AFS/AIRS :  
SSTS : 049715CA 001  
CERCLIS :  
NCDB :  
ENF DOCKET :  
CONTR LIST :  
CRIM DOCKET :  
FFIS :  
CICIS :  
STATE :  
PADS :  
TRIS :  
D&B :  
UNKNOWN :

**Environmental FirstSearch**  
**Site Detail Report**

**TARGET SITE:** CANNON ROAD  
CARLSBAD CA 92009

**JOB:** 4062-02  
25.5 MI - BLUE ALIGNMENT

FINDS SITE

**SEARCH ID:** 399

**DIST/DIR:** NON GC

**MAP ID:**

**NAME:** PACIFIC BELL  
**ADDRESS:** 225 LOS POSAS  
SAN MARCOS CA 92069  
SAN DIEGO

**REV:**  
**ID1:** CAT080030620  
**ID2:**  
**STATUS:**  
**PHONE:**

**CONTACT:**

RCRIS : CAT080030620  
PCS :  
AFS/AIRS :  
SSTS :  
CERCLIS :  
NCDB :  
ENF DOCKET :  
CONTR LIST :  
CRIM DOCKET :  
FFIS :  
CICIS :  
STATE :  
PADS :  
TRIS :  
D&B :  
UNKNOWN :

**Environmental FirstSearch**  
**Site Detail Report**

**TARGET SITE:** CANNON ROAD  
CARLSBAD CA 92009

**JOB:** 4062-02  
25.5 MI - BLUE ALIGNMENT

FINDS SITE

**SEARCH ID:** 400

**DIST/DIR:** NON GC

**MAP ID:**

**NAME:** BONSALL REFUSE DSPL SITE  
**ADDRESS:** TWIN OAKS VLY RD & GOPHER CYN RD  
VISTA CA 92083  
SAN DIEGO

**REV:**  
**ID1:** CAD980884506  
**ID2:**  
**STATUS:**  
**PHONE:**

**CONTACT:**

RCRIS :  
PCS :  
AFS/AIRS :  
SSTS :  
CERCLIS : CAD980884506  
NCDB :  
ENF DOCKET :  
CONTR LIST :  
CRIM DOCKET :  
FFIS :  
CICIS :  
STATE :  
PADS :  
TRIS :  
D&B :  
UNKNOWN :

**Environmental FirstSearch**  
**Site Detail Report**

**TARGET SITE:** CANNON ROAD  
CARLSBAD CA 92009

**JOB:** 4062-02  
25.5 MI - BLUE ALIGNMENT

FINDS SITE

**SEARCH ID:** 401

**DIST/DIR:** NON GC

**MAP ID:**

**NAME:** GORDON PLASTICS INC  
**ADDRESS:** 2872 SOUTH SANTA FE AVE  
VISTA CA 92083  
SAN DIEGO

**REV:**  
**ID1:** CAD981447550  
**ID2:**  
**STATUS:**  
**PHONE:**

**CONTACT:**

RCRIS : CAD981447550  
PCS :  
AFS/AIRS :  
SSTS :  
CERCLIS :  
NCDB :  
ENF DOCKET :  
CONTR LIST :  
CRIM DOCKET :  
FFIS :  
CICIS :  
STATE :  
PADS :  
TRIS :  
D&B :  
UNKNOWN :



***Environmental FirstSearch  
Site Detail Report***

**TARGET SITE:** CANNON ROAD  
CARLSBAD CA 92009

**JOB:** 4062-02  
25.5 MI - BLUE ALIGNMENT

FINDS SITE

**SEARCH ID:** 402

**DIST/DIR:** NON GC

**MAP ID:**

**NAME:** AAAAAAAAAAAAAAAAAAAAAAAAAAAAAAAAAA

**REV:**

**ADDRESS:** AAAAAAAAAAAAAAAAAAAAAAAAAA

**ID1:** CAD983673294

VISTA CA 92084

**ID2:**

SAN DIEGO

**STATUS:**

**CONTACT:**

**PHONE:**

RCRIS : CAD983673294

PCS :

AFS/AIRS :

SSTS :

CERCLIS :

NCDB :

ENF DOCKET :

CONTR LIST :

CRIM DOCKET :

FFIS :

CICIS :

STATE :

PADS :

TRIS :

D&B :

UNKNOWN :

***Environmental FirstSearch  
Site Detail Report***

**TARGET SITE:** CANNON ROAD  
CARLSBAD CA 92009

**JOB:** 4062-02  
25.5 MI - BLUE ALIGNMENT

TRIS SITE

**SEARCH ID:** 403

**DIST/DIR:** NON GC

**MAP ID:**

**NAME:** MERCOTAC INC.  
**ADDRESS:** 6195 CORTE DEL CEDRO #100  
CARLSBAD CA 92009  
SAN DIEGO  
**CONTACT:** TIMOTHY LESLIE

**REV:** 11/14/03  
**ID1:** 92009MRCTC6195C  
**ID2:**  
**STATUS:** OPEN  
**PHONE:** 7604317723

**SITE INFORMATION**

**SIC INFORMATION**

3699

**REPORTED INFORMATION**

**CHEMICAL**

**ONE TIME RELEASE QTY(LBS)**



***Environmental FirstSearch  
Site Detail Report***

**TARGET SITE:** CANNON ROAD  
CARLSBAD CA 92009

**JOB:** 4062-02  
25.5 MI - BLUE ALIGNMENT

STATE SITE

**SEARCH ID:** 404

**DIST/DIR:** NON GC

**MAP ID:**

**NAME:** CALAVERA HILLS ELEMENTARY  
**ADDRESS:** COLLEGE BOULEVARD/TAMARACK AVENUE  
CARLSBAD CA 92008  
SAN DIEGO

**REV:** 03/02/04  
**ID1:** CAL37000006  
**ID2:**  
**STATUS:** NO ACTION - FOR CALMORTGAGE ON  
**PHONE:**

**CONTACT:**

: *Phase 1 - Pursuant to an agreement between the Department of Toxic Substances Control (DTSC) and the California Department of Education, DTSC's Site Mitigation Program completed a review of a Phase 1 Environmental Assessment and has made a No Action determination for this Site.*

## *Environmental FirstSearch*

### *Site Detail Report*

**TARGET SITE:** CANNON ROAD  
CARLSBAD CA 92009

**JOB:** 4062-02  
25.5 MI - BLUE ALIGNMENT

#### STATE SITE

**SEARCH ID:** 405

**DIST/DIR:** NON GC

**MAP ID:**

**NAME:** PACIFIC RIM ELEMENTARY SCHOOL  
**ADDRESS:** 1100 CAMINO DE LAS ONDAS  
CARLSBAD CA 92008  
SAN DIEGO  
**CONTACT:**

**REV:** 03/02/04  
**ID1:** CAL37010017  
**ID2:**  
**STATUS:** VOLUNTARY CLEANUP PROGRAM  
**PHONE:**

**OTHER SITE NAMES (blank below = not reported by agency)**

*PACIFIC RIM ELEMENTARY SCHOOL*  
  
*CARLSBAD UNIFIED SCHOOL DISTRICT*

**GENERAL SITE INFORMATION**

**File Name (if different than site name):** *PACIFIC RIM ELEMENTARY SCHOOL*

**Status:** *VOLUNTARY CLEANUP PROGRAM*  
**AWP Site Type:** *SCHOOL SITE PROPERTY*  
**NPL Site:**  
**Fund:**  
**Status Date:** *12052000*  
**Lead:** *DEPT OF TOXIC SUBSTANCES CONTROL*  
**Staff:** *SHADDAD*  
**DTSC Region & RWQCB #:** *CYPRESS*  
**Branch:** *SCHOOL EVALUATION*  
**RWQCB:**  
**Site Access:**  
**Groundwater Contamination:**  
**Number of Sources Contributing to Contamination at the Site:** *0*

**OTHER AGENCY ID NUMBERS (blank below = not reported by agency)**

**ID SOURCE NAME, & VALUE:** *CALSTARS CODE 404067-11*

**ID SOURCE NAME, & VALUE:** *CALSTARS CODE 404012-11*

**ID SOURCE NAME, & VALUE:** *CALSTARS CODE 404093-11*

**BACKGROUND INFORMATION (blank below = not reported by agency)**

**INFORMATION ON SPECIAL PROGRAMS THE SITE IS ASSOCIATED WITH (blank below = not reported by agency)**

**PROJECTED ACTIVITIES (blank below = not reported by agency)**

**Activity:** *I/SE, IORSE, FFA, FFSRA, VCA, EA*  
**Activity Status:** *VOLUNTARY CLEANUP PROGRAM*  
**Completion Due Date:**  
**Revised Completion Due Date:**  
**Date Activity Actually Completed:** *12052000*  
**Yards of Solids Removed:** *0*  
**Yards of Solids Treated:** *0*  
**Gallons of Liquid Removed:** *0*  
**Gallons of Liquid Treated:** *0*

- Continued on next page -

***Environmental FirstSearch  
Site Detail Report***

**TARGET SITE:** CANNON ROAD  
CARLSBAD CA 92009

**JOB:** 4062-02  
25.5 MI - BLUE ALIGNMENT

STATE SITE

**SEARCH ID:** 405

**DIST/DIR:** NON GC

**MAP ID:**

**NAME:** PACIFIC RIM ELEMENTARY SCHOOL  
**ADDRESS:** 1100 CAMINO DE LAS ONDAS  
CARLSBAD CA 92008  
SAN DIEGO

**REV:** 03/02/04  
**ID1:** CAL37010017  
**ID2:**  
**STATUS:** VOLUNTARY CLEANUP PROGRAM  
**PHONE:**

**CONTACT:**

**DTSC COMMENTS REGARDING THIS SITE (blank below = not reported by agency)**

**Comments Date:** 12052000

: DTSC entered into an Environmental Oversight Agreement with Carlsbad Unified School District to provide oversight for a Preliminary Endangerment Assessment for the existing Pacific Rim Elementary School.

**Environmental FirstSearch**  
**Site Detail Report**

**TARGET SITE:** CANNON ROAD  
CARLSBAD CA 92009

**JOB:** 4062-02  
25.5 MI - BLUE ALIGNMENT

STATE SITE

<b>SEARCH ID:</b> 406	<b>DIST/DIR:</b> NON GC	<b>MAP ID:</b>
<b>NAME:</b> RANCHO SANTA LUNA SCHOOL	<b>REV:</b> 03/02/04	
<b>ADDRESS:</b> SANTA LUNA HILLS SAN MARCOS CA 92069 SAN DIEGO	<b>ID1:</b> CAL37010030	
<b>CONTACT:</b>	<b>ID2:</b>	
	<b>STATUS:</b> NO ACTION - FOR CALMORTGAGE ON	
	<b>PHONE:</b>	

OTHER SITE NAMES (blank below = not reported by agency)

RANCHO SANTA LUNA SCHOOL

SAN MARCOS UNIFIED SCHOOL DISTRICT

GENERAL SITE INFORMATION

**File Name (if different than site name):** RANCHO SANTA LUNA SCHOOL

**Status:** NO ACTION - FOR CALMORTGAGE ONLY

**AWP Site Type:** PROPOSED SCHOOL SITE PROPERTY

**NPL Site:**

**Fund:**

**Status Date:** 05252002

**Lead:** DEPT OF TOXIC SUBSTANCES CONTROL

**Staff:** AORTEGA

**DTSC Region & RWQCB #:** CYPRESS

**Branch:** SCHOOL EVALUATION

**RWQCB:**

**Site Access:**

**Groundwater Contamination:**

**Number of Sources Contributing to Contamination at the Site:** 0

OTHER AGENCY ID NUMBERS (blank below = not reported by agency)

**ID SOURCE NAME, & VALUE:** CALSTARS CODE 404349-11

BACKGROUND INFORMATION (blank below = not reported by agency)

INFORMATION ON SPECIAL PROGRAMS THE SITE IS ASSOCIATED WITH (blank below = not reported by agency)

PROJECTED ACTIVITIES (blank below = not reported by agency)

**Activity:** PHASE I - CALMORTGAGE AND SCHOOL SITE PROPERTIES

**Activity Status:** NO ACTION - FOR CALMORTGAGE ONLY

**Completion Due Date:**

**Revised Completion Due Date:**

**Date Activity Actually Completed:** 05292002

**Yards of Solids Removed:** 0

**Yards of Solids Treated:** 0

**Gallons of Liquid Removed:** 0

**Gallons of Liquid Treated:** 0

DTSC COMMENTS REGARDING THIS SITE (blank below = not reported by agency)

**Comments Date:** 05292002

: Phase I - Pursuant to an agreement between the Department of Toxic Substances Control (DTSC) and the California Department of

- Continued on next page -

***Environmental FirstSearch  
Site Detail Report***

**TARGET SITE:** CANNON ROAD  
CARLSBAD CA 92009

**JOB:** 4062-02  
25.5 MI - BLUE ALIGNMENT

STATE SITE

**SEARCH ID:** 406

**DIST/DIR:** NON GC

**MAP ID:**

**NAME:** RANCHO SANTA LUNA SCHOOL  
**ADDRESS:** SANTA LUNA HILLS  
SAN MARCOS CA 92069  
SAN DIEGO

**REV:** 03/02/04  
**ID1:** CAL37010030  
**ID2:**  
**STATUS:** NO ACTION - FOR CALMORTGAGE ON  
**PHONE:**

*Education, DTSC s Site Mitigation and Brownfields Reuse Program completed a review of a Phase I Environmental Assessment and has made a No Action determination for this Site.*



## Environmental FirstSearch Site Detail Report

**TARGET SITE:** CANNON ROAD  
CARLSBAD CA 92009

**JOB:** 4062-02  
25.5 MI - BLUE ALIGNMENT

### STATE SITE

<b>SEARCH ID:</b> 407	<b>DIST/DIR:</b> NON GC	<b>MAP ID:</b>
<b>NAME:</b> HANNALEI SCHOOL SITE	<b>REV:</b> 03/02/04	<b>ID1:</b> CAL37990002
<b>ADDRESS:</b> 118/130 HANNALEI DR/239 WOODLAND DR VISTA CA 92083 SAN DIEGO	<b>ID2:</b>	<b>STATUS:</b> VOLUNTARY CLEANUP PROGRAM
<b>CONTACT:</b>	<b>PHONE:</b>	

**OTHER SITE NAMES (blank below = not reported by agency)**

VISTA UNIFIED SCHOOL DISTRICT

HANNALEI SCHOOL SITE

**GENERAL SITE INFORMATION**

**File Name (if different than site name):** HANNALEI SCHOOL SITE

**Status:** VOLUNTARY CLEANUP PROGRAM

**AWP Site Type:** PROPOSED SCHOOL SITE PROPERTY

**NPL Site:**

**Fund:**

**Status Date:** 09182000

**Lead:** DEPT OF TOXIC SUBSTANCES CONTROL

**Staff:** SCHAMBER

**DTSC Region & RWQCB #:** CYPRESS

**Branch:** SCHOOL EVALUATION

**RWQCB:**

**Site Access:**

**Groundwater Contamination:**

**Number of Sources Contributing to Contamination at the Site:** 0

**OTHER AGENCY ID NUMBERS (blank below = not reported by agency)**

**ID SOURCE NAME, & VALUE:** CALSTARS CODE 404073-11 VCA

**ID SOURCE NAME, & VALUE:** CALSTARS CODE 404017-11 CDE

**BACKGROUND INFORMATION (blank below = not reported by agency)**

Past tenants of this site had several businesses: plastering, sealing, trucking, custom tubes, engineering and construction, etc. These tenants had both aboveground and underground storage tanks, waste oil drums, and an asphalt batch plant on-site. The building at 120 Hannalei has been used to manufacture concrete blocks and septic tanks and later for truck storage and servicing. Sheep grazing and horse boarding occurred in the open areas as well. Soil and groundwater were suspected to be affected by these past activities. Sampling revealed the presence of oils in the soil as well as extensive asphalt material. Neither was shown to have affected the groundwater.

**INFORMATION ON SPECIAL PROGRAMS THE SITE IS ASSOCIATED WITH (blank below = not reported by agency)**

**PROJECTED ACTIVITIES (blank below = not reported by agency)**

**Activity:** I/SE, IORSE, FFA, FFSRA, VCA, EA

**Activity Status:** VOLUNTARY CLEANUP PROGRAM

**Completion Due Date:**

**Revised Completion Due Date:**

**Date Activity Actually Completed:** 09182000

**Yards of Solids Removed:** 0

**Yards of Solids Treated:** 0

- Continued on next page -

**Environmental FirstSearch  
Site Detail Report**

**TARGET SITE:** CANNON ROAD  
CARLSBAD CA 92009

**JOB:** 4062-02  
25.5 MI - BLUE ALIGNMENT

STATE SITE

<b>SEARCH ID:</b> 407	<b>DIST/DIR:</b> NON GC	<b>MAP ID:</b>
<b>NAME:</b> HANNALEI SCHOOL SITE	<b>REV:</b> 03/02/04	
<b>ADDRESS:</b> 118/130 HANNALEI DR/239 WOODLAND DR	<b>ID1:</b> CAL37990002	
VISTA CA 92083	<b>ID2:</b>	
SAN DIEGO	<b>STATUS:</b> VOLUNTARY CLEANUP PROGRAM	
<b>CONTACT:</b>	<b>PHONE:</b>	

<b>Gallons of Liquid Removed:</b>	0
<b>Gallons of Liquid Treated:</b>	0
<b>Activity:</b>	<b>PHASE I - CALMORTGAGE AND SCHOOL SITE PROPERTIES</b>
<b>Activity Status:</b>	<b>VOLUNTARY CLEANUP PROGRAM</b>
<b>Completion Due Date:</b>	
<b>Revised Completion Due Date:</b>	
<b>Date Activity Actually Completed:</b>	01192000
<b>Yards of Solids Removed:</b>	0
<b>Yards of Solids Treated:</b>	0
<b>Gallons of Liquid Removed:</b>	0
<b>Gallons of Liquid Treated:</b>	0

**DTSC COMMENTS REGARDING THIS SITE (blank below = not reported by agency)**

**Comments Date:** 01192000

: Phase I - Pursuant to an agreement between the Department of Toxic Substances Control (DTSC) and the California Department of Education, DTSC's Site Mitigation Program completed review of a Phase I Environmental Assessment and has determined that a Preliminary Endangerment Assessment (PEA) is required. The PEA will be conducted under DTSC's oversight pursuant to an agreement between DTSC and the Vista Unified School District (VUSD). Any subsequent cleanup activities (if needed) after the PEA would be conducted pursuant to an agreement with DTSC and VUSD. DTSC entered into an Environmental Oversight Agreement (Docket Number HSA-A 00/01-049) with the Vista Unified School District to provide oversight for a Preliminary Endangerment Assessment for the proposed Hannalei School Site.

## Environmental FirstSearch Site Detail Report

**TARGET SITE:** CANNON ROAD  
CARLSBAD CA 92009

**JOB:** 4062-02  
25.5 MI - BLUE ALIGNMENT

### STATE SITE

**SEARCH ID:** 408

**DIST/DIR:** NON GC

**MAP ID:**

**NAME:** MARYLAND DRIVE ELEMENTARY SCH. (PRESSEY)  
**ADDRESS:** NORTH AVENUE/MARYLAND DRIVE  
VISTA CA 92083  
SAN DIEGO

**REV:** 03/02/04  
**ID1:** CAL37010014  
**ID2:**  
**STATUS:** NO FURTHER ACTION FOR DTSC  
**PHONE:**

**OTHER SITE NAMES (blank below = not reported by agency)**

PRESSEY ELEMENTARY SCHOOL (PROPOSED)

VISTA UNIFIED SCHOOL DISTRICT

MARYLAND DRIVE ELEMENTARY SCHOOL (PROP)

MARYLAND DRIVE ELEMENTARY SCH. (PRESSEY)

**GENERAL SITE INFORMATION**

**File Name (if different than site name):** MARYLAND DRIVE ELEMENTARY SCH. (PRESSEY)

**Status:** NO FURTHER ACTION FOR DTSC  
**AWP Site Type:** PROPOSED SCHOOL SITE PROPERTY

**NPL Site:**

**Fund:**

**Status Date:** 06072002

**Lead:** DEPT OF TOXIC SUBSTANCES CONTROL

**Staff:** JOSORNIO

**DTSC Region & RWQCB #:** CYPRESS

**Branch:** SCHOOL EVALUATION

**RWQCB:**

**Site Access:**

**Groundwater Contamination:**

**Number of Sources Contributing to Contamination at the Site:** 0

**OTHER AGENCY ID NUMBERS (blank below = not reported by agency)**

**ID SOURCE NAME, & VALUE:** CALSTARS CODE 404145-11

**BACKGROUND INFORMATION (blank below = not reported by agency)**

The site was formerly utilized for commercial agricultural development, specifically for hay and raspberry production (16 years). Currently the site is vacant undeveloped land.

**INFORMATION ON SPECIAL PROGRAMS THE SITE IS ASSOCIATED WITH (blank below = not reported by agency)**

**PROJECTED ACTIVITIES (blank below = not reported by agency)**

**Activity:** I/SE, IORSE, FFA, FFSRA, VCA, EA

**Activity Status:** NO FURTHER ACTION FOR DTSC

**Completion Due Date:**

**Revised Completion Due Date:**

**Date Activity Actually Completed:** 11082000

**Yards of Solids Removed:** 0

**Yards of Solids Treated:** 0

**Gallons of Liquid Removed:** 0

- Continued on next page -

**Environmental FirstSearch  
Site Detail Report**

**TARGET SITE:** CANNON ROAD  
CARLSBAD CA 92009

**JOB:** 4062-02  
25.5 MI - BLUE ALIGNMENT

STATE SITE

**SEARCH ID:** 408

**DIST/DIR:** NON GC

**MAP ID:**

**NAME:** MARYLAND DRIVE ELEMENTARY SCH. (PRESSEY)  
**ADDRESS:** NORTH AVENUE/MARYLAND DRIVE  
VISTA CA 92083  
SAN DIEGO

**REV:** 03/02/04  
**ID1:** CAL37010014  
**ID2:**  
**STATUS:** NO FURTHER ACTION FOR DTSC  
**PHONE:**

**Gallons of Liquid Treated:** 0

**Activity:** *PRELIMINARY ENDANGERMENT ASSESSMENT*  
**Activity Status:** *NO FURTHER ACTION FOR DTSC*

**Completion Due Date:**

**Revised Completion Due Date:**

**Date Activity Actually Completed:** 06072002

**Yards of Solids Removed:** 0

**Yards of Solids Treated:** 0

**Gallons of Liquid Removed:** 0

**Gallons of Liquid Treated:** 0

**DTSC COMMENTS REGARDING THIS SITE (blank below = not reported by agency)**

**Comments Date:** 06072002

: *DTSC approved the Preliminary Endangerment Assessment (PEA). Based on the information presented in the PEA, neither an actual or a potential release of hazardous material, nor the presence of naturally occurring hazardous material indicated at the site pose a threat to human health or the environment under any land use. Therefore, DTSC concurred that no further environmental investigation or cleanup was required at this site, and approved the PEA. DTSC entered into an Environmental Oversight Agreement (Docket Number HSA-A 00/01-074) with Vista Unified School District to provide oversight for a Preliminary Endangerment Assessment for the proposed Maryland Drive Elementary School site (aka Pressy)*

## *Environmental FirstSearch Site Detail Report*

**TARGET SITE:** CANNON ROAD  
CARLSBAD CA 92009

**JOB:** 4062-02  
25.5 MI - BLUE ALIGNMENT

STATE SITE

**SEARCH ID:** 409

**DIST/DIR:** NON GC

**MAP ID:**

**NAME:** STACCO HIGH SCHOOL  
**ADDRESS:** EAST VISTA WAY/MISSION AVENUE  
VISTA CA 92083  
SAN DIEGO

**REV:** 03/02/04  
**ID1:** CAL37010016  
**ID2:**  
**STATUS:** VOLUNTARY CLEANUP AGREEMENT TERMINATED  
**PHONE:**

**OTHER SITE NAMES (blank below = not reported by agency)**

STACCO SCHOOL (PROPOSED)

VISTA UNIFIED SCHOOL DISTRICT

STACCO HIGH SCHOOL (PROPOSED)

STACCO HIGH SCHOOL

**GENERAL SITE INFORMATION**

**File Name (if different than site name):** STACCO HIGH SCHOOL

**Status:** VOLUNTARY CLEANUP AGREEMENT TERMINATED  
**AWP Site Type:** PROPOSED SCHOOL SITE PROPERTY

**NPL Site:**

**Fund:**

**Status Date:** 05212003

**Lead:** DEPT OF TOXIC SUBSTANCES CONTROL

**Staff:** JSEVREAN

**DTSC Region & RWQCB #:** CYPRESS

**Branch:** SCHOOL EVALUATION

**RWQCB:**

**Site Access:**

**Groundwater Contamination:**

**Number of Sources Contributing to Contamination at the Site:** 0

**OTHER AGENCY ID NUMBERS (blank below = not reported by agency)**

**ID SOURCE NAME, & VALUE:** CALSTARS CODE 404137-11

**BACKGROUND INFORMATION (blank below = not reported by agency)**

The site is located approximately 1/3-mile southwest of the intersection of East Vista Way and Mission Avenue, within the community of San Luis Rey (Bonsall), San Diego County, California and is approximately 79.38 acres. The site is bound on the east and south by custom single-family residential properties. The site is bound on the west by a 46-acre parcel that formerly supported a single-family residence. Commercial storage facilities and a horse corral are adjacent to the north of the site. The site had been dry farmed for oats and periodic irrigated corn crops for three generations by the Stacco family since the 1920s. Aerial photographs between 1928-1995 indicate that the site and its surroundings were used as agricultural land (dry farming and orchard). A 500 gallon above ground waste oil tank was observed in the Phase I. An equipment storage area is located on-site. Household waste was dumped in a low area which has been removed. Two on-site ponds were constructed in the 1950s that were used for irrigation purposes.

**INFORMATION ON SPECIAL PROGRAMS THE SITE IS ASSOCIATED WITH (blank below = not reported by agency)**

**PROJECTED ACTIVITIES (blank below = not reported by agency)**

**Activity:** I/SE, IORSE, FFA, FFSRA, VCA, EA  
**Activity Status:** VOLUNTARY CLEANUP AGREEMENT TERMINATED  
**Completion Due Date:**

- Continued on next page -

**Environmental FirstSearch  
Site Detail Report**

**TARGET SITE:** CANNON ROAD  
CARLSBAD CA 92009

**JOB:** 4062-02  
25.5 MI - BLUE ALIGNMENT

STATE SITE

**SEARCH ID:** 409

**DIST/DIR:** NON GC

**MAP ID:**

**NAME:** STACCO HIGH SCHOOL  
**ADDRESS:** EAST VISTA WAY/MISSION AVENUE  
VISTA CA 92083  
SAN DIEGO

**REV:** 03/02/04  
**ID1:** CAL37010016  
**ID2:**  
**STATUS:** VOLUNTARY CLEANUP AGREEMENT TE  
**PHONE:**

**Revised Completion Due Date:**

**Date Activity Actually Completed:** 11092000

**Yards of Solids Removed:** 0

**Yards of Solids Treated:** 0

**Gallons of Liquid Removed:** 0

**Gallons of Liquid Treated:** 0

**DTSC COMMENTS REGARDING THIS SITE (blank below = not reported by agency)**

**Comments Date:** 05232003

: DTSC received a letter from the Vista School District informing DTSC that the Stacco school site is no longer property that the school district is pursuing as a future school site and wishes to close the file. DTSC entered into an Environmental Oversight Agreement (Docket Number HSA-A 00/01-090) with Vista Unified School District to provide oversight for a Preliminary Endangerment Assessment for the proposed Stacco Ranch High School Site.

***Environmental FirstSearch  
Site Detail Report***

**TARGET SITE:** CANNON ROAD  
CARLSBAD CA 92009

**JOB:** 4062-02  
25.5 MI - BLUE ALIGNMENT

STATE SITE

**SEARCH ID:** 410

**DIST/DIR:** NON GC

**MAP ID:**

**NAME:** KAWANO HIGH SCHOOL  
**ADDRESS:** EAST VISTA WAY/MASON ROAD  
VISTA CA 92084  
SAN DIEGO

**REV:** 03/02/04  
**ID1:** CAL37010035  
**ID2:**  
**STATUS:** VOLUNTARY CLEANUP PROGRAM  
**PHONE:**

**CONTACT:**

**OTHER SITE NAMES (blank below = not reported by agency)**

KAWANO HIGH SCHOOL

VISTA UNIFIED SCHOOL DISTRICT

**GENERAL SITE INFORMATION**

**File Name (if different than site name):** KAWANO HIGH SCHOOL

**Status:** VOLUNTARY CLEANUP PROGRAM  
**AWP Site Type:** PROPOSED SCHOOL SITE PROPERTY

**NPL Site:**  
**Fund:**  
**Status Date:** 09052002  
**Lead:** DEPT OF TOXIC SUBSTANCES CONTROL  
**Staff:** SCHAMBER  
**DTSC Region & RWQCB #:** CYPRESS  
**Branch:** SCHOOL EVALUATION

**RWQCB:**  
**Site Access:**  
**Groundwater Contamination:**  
**Number of Sources Contributing to Contamination at the Site:** 0

**OTHER AGENCY ID NUMBERS (blank below = not reported by agency)**

**ID SOURCE NAME, & VALUE:** CALSTARS CODE 404377-11

**BACKGROUND INFORMATION (blank below = not reported by agency)**

*The approximate 50-acre site is currently used for agricultural purposes. Production consist primarily of strawberry, corn, raspberry and green beans. Surrounding properties consist of agricultural and residential properties. The site has been historically utilized for agricultural purposes, indicating the potential use of pesticides/herbicides.*

**INFORMATION ON SPECIAL PROGRAMS THE SITE IS ASSOCIATED WITH (blank below = not reported by agency)**

**PROJECTED ACTIVITIES (blank below = not reported by agency)**

**Activity:** I/SE, IORSE, FFA, FFSRA, VCA, EA  
**Activity Status:** VOLUNTARY CLEANUP PROGRAM

**Completion Due Date:**  
**Revised Completion Due Date:**  
**Date Activity Actually Completed:** 09052002  
**Yards of Solids Removed:** 0  
**Yards of Solids Treated:** 0  
**Gallons of Liquid Removed:** 0  
**Gallons of Liquid Treated:** 0

**DTSC COMMENTS REGARDING THIS SITE (blank below = not reported by agency)**

- Continued on next page -

***Environmental FirstSearch  
Site Detail Report***

**TARGET SITE:** CANNON ROAD  
CARLSBAD CA 92009

**JOB:** 4062-02  
25.5 MI - BLUE ALIGNMENT

STATE SITE

**SEARCH ID:** 410

**DIST/DIR:** NON GC

**MAP ID:**

**NAME:** KAWANO HIGH SCHOOL  
**ADDRESS:** EAST VISTA WAY/MASON ROAD  
VISTA CA 92084  
SAN DIEGO

**REV:** 03/02/04  
**ID1:** CAL37010035  
**ID2:**  
**STATUS:** VOLUNTARY CLEANUP PROGRAM  
**PHONE:**

**CONTACT:**

**Comments Date:** 09052002

: DTSC entered into an Environmental Oversight Agreement (Docket Number HSA-A 02/03-033) with Vista Unified School District to provide oversight for a Preliminary Endangerment Assessment for the proposed Kawano High School site.



## ***Environmental FirstSearch Site Detail Report***

**TARGET SITE:** CANNON ROAD  
CARLSBAD CA 92009

**JOB:** 4062-02  
25.5 MI - BLUE ALIGNMENT

### STATE SITE

**SEARCH ID:** 411    **DIST/DIR:** NON GC    **MAP ID:**

**NAME:** OAK ELEMENTARY    **REV:** 03/02/04  
**ADDRESS:** FOOTHILL DRIVE/OAK DRIVE/MONTE MAR ROAD    **ID1:** CAL37820002  
VISTA CA 92084    **ID2:**  
SAN DIEGO    **STATUS:** NO ACTION - FOR CALMORTGAGE ON  
**CONTACT:**    **PHONE:**

**OTHER SITE NAMES (blank below = not reported by agency)**

*VISTA UNIFIED SCHOOL DISTRICT*

*OAK ELEMENTARY*

**GENERAL SITE INFORMATION**

**File Name (if different than site name):** *OAK ELEMENTARY*

**Status:** *NO ACTION - FOR CALMORTGAGE ONLY*

**AWP Site Type:** *PROPOSED SCHOOL SITE PROPERTY*

**NPL Site:**

**Fund:** *C*

**Status Date:** *11072000*

**Lead:** *DEPT OF TOXIC SUBSTANCES CONTROL*

**Staff:** *SKARINEN*

**DTSC Region & RWQCB #:** *SACRAMENTO*

**Branch:** *SCHOOL EVALUATION*

**RWQCB:**

**Site Access:**

**Groundwater Contamination:**

**Number of Sources Contributing to Contamination at the Site:** *0*

**OTHER AGENCY ID NUMBERS (blank below = not reported by agency)**

**ID SOURCE NAME, & VALUE:** *CALSTARS CODE 404176-11*

**BACKGROUND INFORMATION (blank below = not reported by agency)**

*The Site consists of an approximately 11-acre vacant parcel that has been periodically disced for weed control. The document reviewed consisted of a Phase I and II.*

**INFORMATION ON SPECIAL PROGRAMS THE SITE IS ASSOCIATED WITH (blank below = not reported by agency)**

**PROJECTED ACTIVITIES (blank below = not reported by agency)**

**Activity:** *PHASE I - CALMORTGAGE AND SCHOOL SITE PROPERTIES*

**Activity Status:** *NO ACTION - FOR CALMORTGAGE ONLY*

**Completion Due Date:**

**Revised Completion Due Date:**

**Date Activity Actually Completed:** *11072000*

**Yards of Solids Removed:** *0*

**Yards of Solids Treated:** *0*

**Gallons of Liquid Removed:** *0*

**Gallons of Liquid Treated:** *0*

**DTSC COMMENTS REGARDING THIS SITE (blank below = not reported by agency)**

**Comments Date:** *11072000*

*- Continued on next page -*

**Environmental FirstSearch  
Site Detail Report**

**TARGET SITE:** CANNON ROAD  
CARLSBAD CA 92009

**JOB:** 4062-02  
25.5 MI - BLUE ALIGNMENT

---

STATE SITE

---

**SEARCH ID:** 411

**DIST/DIR:** NON GC

**MAP ID:**

**NAME:** OAK ELEMENTARY  
**ADDRESS:** FOOTHILL DRIVE/OAK DRIVE/MONTE MAR ROAD  
VISTA CA 92084  
**CONTACT:** SAN DIEGO

**REV:** 03/02/04  
**ID1:** CAL37820002  
**ID2:**  
**STATUS:** NO ACTION - FOR CALMORTGAGE ON  
**PHONE:**

: *PHSE1 - Pursuant to an agreement between the Department of Toxic Substances Control (DTSC) and the California Department of Education, DTSC s Site Mitigation Program completed a review of a Phase I Environmental Assessment, and has determined that No Action is necessary.*

**Environmental FirstSearch  
Site Detail Report**

**TARGET SITE:** CANNON ROAD  
CARLSBAD CA 92009

**JOB:** 4062-02  
25.5 MI - BLUE ALIGNMENT

**SOLID WASTE LANDFILL SITE**

**SEARCH ID:** 412                      **DIST/DIR:** NON GC                      **MAP ID:**

<b>NAME:</b> CARLSBAD LANDFILL	<b>REV:</b> 07/03/00
<b>ADDRESS:</b> CARLSBAD CA 92009	<b>ID1:</b> WMUD9 000024N90
SAN DIEGO	<b>ID2:</b>
<b>CONTACT:</b>	<b>STATUS:</b> ACTIVE
	<b>PHONE:</b>

**WMUDS FACILITY INFORMATION (blank = not reported)**

**Regional ID #:**  
**NPDES ID #:**  
**Region:** 9  
**Edit Date:**  
**Last Edit:**

**Waste Discharger Facility:** Yes  
**Sub Chapter 15 Facility:** Yes  
**Solid Waste Assessment Test Site:** Yes  
**Toxic Pits Cleanup Act Facility:** No  
**RCRA Facility:** No  
**Department of Defense Facility:** No  
**Municipal Solid Waste Facility:** No

**Total WMUS at Facility:** 1  
**Facility Open to the Public:** No  
**Facility Type:** SW3  
**SIC 1 & SIC 2:** 9511 /

**Primary Waste Type:** NONHAZARDOUS SOLID WASTES: SOLID WASTES  
**Secondary Waste Type:**  
**Tons Per Day:** 0  
**Complexity:**

**LAND OWNER INFORMATION**

**Land Owner:** SAN DIEGO, COUNTY OF  
**Department:**  
**Contact & Phone:** ,  
**Land Owner Address:** , , CA

**AGENCY INFORMATION**

**Agency Name:** SAN DIEGO CO, INACTIVE LANDFILL  
**Department:** SOLID WASTE MANAGEMENT  
**Agency Contact & Phone:** ERIC SWANSON, 6196943961

**WASTE MANAGEMENT UNIT INFORMATION (blank = not reported)**

**WMU ID #:** 9 000024N90-01  
**WMU Status:** CEASE DISCHARGE  
**WMU Size in Acres:**  
**Year WMU Will Reach Capacity:**  
**Close Plan:** 0  
**Avg Depth to Groundwater:** 0  
**Primary Liner Present:** 0

# Environmental FirstSearch Site Detail Report

**TARGET SITE:** CANNON ROAD  
CARLSBAD CA 92009

**JOB:** 4062-02  
25.5 MI - BLUE ALIGNMENT

## SOLID WASTE LANDFILL SITE

**SEARCH ID:** 413                              **DIST/DIR:** NON GC                              **MAP ID:**

<p><b>NAME:</b> FALLBROOK LANDFILL</p> <p><b>ADDRESS:</b> FALLBROOK CA 92009 SAN DIEGO</p> <p><b>CONTACT:</b></p>	<p><b>REV:</b> 07/03/00</p> <p><b>ID1:</b> WMUD9 000020N90</p> <p><b>ID2:</b></p> <p><b>STATUS:</b> ACTIVE</p> <p><b>PHONE:</b></p>
---	---

**WMUDS FACILITY INFORMATION (blank = not reported)**

**Regional ID #:**  
**NPDES ID #:**  
**Region:** 9  
**Edit Date:**  
**Last Edit:**

**Waste Discharger Facility:** Yes

**Sub Chapter 15 Facility:** Yes  
**Solid Waste Assessment Test Site:** Yes  
**Toxic Pits Cleanup Act Facility:** No  
**RCRA Facility:** No  
**Department of Defense Facility:** No  
**Municipal Solid Waste Facility:** No

**Total WMUS at Facility:** 1  
**Facility Open to the Public:** No  
**Facility Type:** SW3  
**SIC 1 & SIC 2:** 9511 /

**Primary Waste Type:** NONHAZARDOUS SOLID WASTES: SOLID WASTES  
**Secondary Waste Type:**  
**Tons Per Day:** 0  
**Complexity:**

**LAND OWNER INFORMATION**

**Land Owner:** SAN DIEGO, COUNTY OF  
**Department:**  
**Contact & Phone:** ,  
**Land Owner Address:** , , CA

**AGENCY INFORMATION**

**Agency Name:** SAN DIEGO CO, DPW IWSM  
**Department:** SOLID WASTE MANAGEMENT  
**Agency Contact & Phone:** ERIC SWANSON, 6196942171

**WASTE MANAGEMENT UNIT INFORMATION (blank = not reported)**

**WMU ID #:** 9 000020N90-01  
**WMU Status:** CEASE DISCHARGE  
**WMU Size in Acres:** <100  
**Year WMU Will Reach Capacity:**  
**Close Plan:** 0  
**Avg Depth to Groundwater:** 0  
**Primary Liner Present:** 0



***Environmental FirstSearch  
Site Detail Report***

**TARGET SITE:** CANNON ROAD  
CARLSBAD CA 92009

**JOB:** 4062-02  
25.5 MI - BLUE ALIGNMENT

**SOLID WASTE LANDFILL SITE**

**SEARCH ID:** 415                      **DIST/DIR:** NON GC                      **MAP ID:**

<b>NAME:</b>	NORTH COASTAL SLF/PALOMAR AIRPORT LF	<b>REV:</b>	01/12/98
<b>ADDRESS:</b>	PALOMAR AIRPORT RD	<b>ID1:</b>	SWIS37-CR-0055
	CARLSBAD CA	<b>ID2:</b>	
	SAN DIEGO	<b>STATUS:</b>	CLOSED
<b>CONTACT:</b>		<b>PHONE:</b>	

**Activity:**                      *Solid Waste Disposal Site*  
**Accepted Waste:**  
**Operational Status:**                      *Closed*  
**Regulatory Status:**                      *Pre-regulations*  
**Closure Date:**  
**Closure Type:**  
**Permitted Throughput with Units:**                      0  
**Permitted Capacity with Units:** 0  
**Remaining Capacity with Units (landfills only):**                      0  
**Permitted Total Acreage:**                      0  
**Permitted Disposal Acreage:**                      0  
**Last Tire Inspection Count:**                      0  
**Last Tire Inspection Count Date:**  
**Original Tire Inspection Count:**                      0  
**Last Tire Inspection Count Date:**  
**Inspection Frequency:**                      *None*

**Environmental FirstSearch**  
**Site Detail Report**

**TARGET SITE:** CANNON ROAD  
CARLSBAD CA 92009

**JOB:** 4062-02  
25.5 MI - BLUE ALIGNMENT

SOLID WASTE LANDFILL SITE

---

**SEARCH ID:** 416                                      **DIST/DIR:** NON GC                                      **MAP ID:**

---

**NAME:** PALOMAR AIRPORT SAN LANDFILL                                      **REV:** 07/03/00  
**ADDRESS:** PALOMAR AIRPORT RD                                      **ID1:** WMUD9 000000362  
CARLSBAD CA 92008                                      **ID2:**  
SAN DIEGO                                      **STATUS:** ACTIVE  
**CONTACT:** JON ROLLIN                                      **PHONE:**

---

**WMUDS FACILITY INFORMATION (blank = not reported)**

**Regional ID #:**

**NPDES ID #:**

**Region:** 9

**Edit Date:**

**Last Edit:**

**Waste Discharger Facility:** Yes

**Sub Chapter 15 Facility:** Yes

**Solid Waste Assessment Test Site:** Yes

**Toxic Pits Cleanup Act Facility:** No

**RCRA Facility:** No

**Department of Defense Facility:** No

**Municipal Solid Waste Facility:** No

**Total WMUS at Facility:** 1

**Facility Open to the Public:** No

**Facility Type:** SW3

**SIC 1 & SIC 2:** 4953 /

**Primary Waste Type:** NONHAZARDOUS SOLID WASTES: SOLID WASTES

**Secondary Waste Type:**

**Tons Per Day:** 0

**Complexity:** CATEGORY B - Any facility having a physical, chemical, or biological waste treatment system (except for septic systems with subsurface disposal), or any Class II or III disposal site, or facilities without treatment systems that are complex, such as marina

**LAND OWNER INFORMATION**

**Land Owner:** SAN DIEGO, COUNTY OF

**Department:**

**Contact & Phone:** ,

**Land Owner Address:** , , CA

**AGENCY INFORMATION**

**Agency Name:** SAN DIEGO CO, DPW IWSM

**Department:** DEPARTMENT OF PUBLIC WORKS

**Agency Contact & Phone:** JON ROLLIN, 6196942231

**WASTE MANAGEMENT UNIT INFORMATION (blank = not reported)**

**WMU ID #:** 9 000000362-01

**WMU Status:** INACTIVE

**WMU Size in Acres:**

**Year WMU Will Reach Capacity:**

**Close Plan:** 0

**Avg Depth to Groundwater:** 15

**Primary Liner Present:** 0

- Continued on next page -

# *Environmental FirstSearch Site Detail Report*

**TARGET SITE:** CANNON ROAD  
CARLSBAD CA 92009

**JOB:** 4062-02  
25.5 MI - BLUE ALIGNMENT

**SOLID WASTE LANDFILL SITE**

**SEARCH ID:** 416

**DIST/DIR:** NON GC

**MAP ID:**

**NAME:** PALOMAR AIRPORT SAN LANDFILL

**REV:** 07/03/00

**ADDRESS:** PALOMAR AIRPORT RD  
CARLSBAD CA 92008  
SAN DIEGO

**ID1:** WMUD9 000000362

**ID2:**

**CONTACT:** JON ROLLIN

**STATUS:** ACTIVE

**PHONE:**

**SOLID WASTE ASSESSMENT TEST PROGRAM INFORMATION (SWAT) (blank = not reported)**

**Site Name:**

**Site Rank:** 5

**Leak to Surface Water:**

**Leak to Ground:**

**Leak to Vandose Zone:**



## Environmental FirstSearch Site Detail Report

**TARGET SITE:** CANNON ROAD  
CARLSBAD CA 92009

**JOB:** 4062-02  
25.5 MI - BLUE ALIGNMENT

### SOLID WASTE LANDFILL SITE

**SEARCH ID:** 417

**DIST/DIR:** NON GC

**MAP ID:**

**NAME:** MASHBURN WASTE & RECYCLING SERVICES T.S.  
**ADDRESS:** BETWEEN GRAND AVE. & LA MIRADA DRIVE  
SAN MARCOS CA  
SAN DIEGO

**REV:** 02/01/00  
**ID1:** SWIS37-AA-0909  
**ID2:**  
**STATUS:** PLANNED  
**PHONE:**

**CONTACT:**

**Activity:** *Large Volume Transfer/Proc Facility*  
**Accepted Waste:**  
**Operational Status:** *Planned*  
**Regulatory Status:** *Proposed*  
**Closure Date:**  
**Closure Type:**  
**Permitted Throughput with Units:** 0  
**Permitted Capacity with Units:** 0  
**Remaining Capacity with Units (landfills only):**  
**Permitted Total Acreage:** 0  
**Permitted Disposal Acreage:**  
**Last Tire Inspection Count:** 0  
**Last Tire Inspection Count Date:**  
**Original Tire Inspection Count:** 0  
**Last Tire Inspection Count Date:**  
**Inspection Frequency:** *None*

## Environmental FirstSearch Site Detail Report

**TARGET SITE:** CANNON ROAD  
CARLSBAD CA 92009

**JOB:** 4062-02  
25.5 MI - BLUE ALIGNMENT

### SOLID WASTE LANDFILL SITE

**SEARCH ID:** 418

**DIST/DIR:** NON GC

**MAP ID:**

**NAME:** SAN MARCOS (OLD) LIND VISTA LF  
**ADDRESS:** RANCHO SANTA FE & LINDA VISTA  
SAN MARCOS CA 92069  
SAN DIEGO

**REV:** 07/03/00  
**ID1:** WMUD9 000025N90  
**ID2:**  
**STATUS:** ACTIVE  
**PHONE:**

**WMUDS FACILITY INFORMATION (blank = not reported)**

Regional ID #:

NPDES ID #:

Region: 9

Edit Date:

Last Edit:

Waste Discharger Facility: Yes

Sub Chapter 15 Facility: Yes

Solid Waste Assessment Test Site: Yes

Toxic Pits Cleanup Act Facility: No

RCRA Facility: No

Department of Defense Facility: No

Municipal Solid Waste Facility: No

Total WMUS at Facility: 1

Facility Open to the Public: No

Facility Type: SW3

SIC 1 & SIC 2: 9511 /

Primary Waste Type: NONHAZARDOUS SOLID WASTES: SOLID WASTES

Secondary Waste Type:

Tons Per Day: 0

Complexity:

**LAND OWNER INFORMATION**

**Land Owner:** SAN DIEGO, COUNTY OF  
**Department:** SOLID WASTE DIVISION  
**Contact & Phone:** ROBERT ERICKSON ASSOC. C.E., 6192363652  
**Land Owner Address:** , SAN MARCOS, CA 92101

**AGENCY INFORMATION**

**Agency Name:** SAN DIEGO CO, INACTIVE LANDFILL  
**Department:** SOLID WASTE DIVISION  
**Agency Contact & Phone:** ERIC SWANSON, 6196943961

**WASTE MANAGEMENT UNIT INFORMATION (blank = not reported)**

WMU ID #: 9 000025N90-01

WMU Status: INACTIVE

WMU Size in Acres: <100

Year WMU Will Reach Capacity:

Close Plan: 0

Avg Depth to Groundwater: 7

Primary Liner Present: 0

**SOLID WASTE ASSESSMENT TEST PROGRAM INFORMATION (SWAT) (blank = not reported)**

Site Name:

- Continued on next page -

***Environmental FirstSearch  
Site Detail Report***

**TARGET SITE:** CANNON ROAD  
CARLSBAD CA 92009

**JOB:** 4062-02  
25.5 MI - BLUE ALIGNMENT

**SOLID WASTE LANDFILL SITE**

**SEARCH ID:** 418

**DIST/DIR:** NON GC

**MAP ID:**

**NAME:** SAN MARCOS (OLD) LIND VISTA LF  
**ADDRESS:** RANCHO SANTA FE & LINDA VISTA  
SAN MARCOS CA 92069  
SAN DIEGO

**REV:** 07/03/00  
**ID1:** WMUD9 000025N90  
**ID2:**  
**STATUS:** ACTIVE  
**PHONE:**

**Site Rank:** 3  
**Leak to Surface Water:**  
**Leak to Ground:**  
**Leak to Vandose Zone:**

**Environmental FirstSearch  
Site Detail Report**

**TARGET SITE:** CANNON ROAD  
CARLSBAD CA 92009

**JOB:** 4062-02  
25.5 MI - BLUE ALIGNMENT

**SOLID WASTE LANDFILL SITE**

<b>SEARCH ID:</b> 419	<b>DIST/DIR:</b> NON GC	<b>MAP ID:</b>
<b>NAME:</b> SAN MARCOS SANITARY LANDFILL	<b>REV:</b> 07/03/00	
<b>ADDRESS:</b> QUESTHAVEN & ELFIN FOREST RD	<b>ID1:</b> WMUD9 000000278	
SAN MARCOS CA 92069	<b>ID2:</b> 37-AA-0008	
SAN DIEGO	<b>STATUS:</b> ACTIVE	
<b>CONTACT:</b> JOE MINNER	<b>PHONE:</b>	

**WMUDS FACILITY INFORMATION (blank = not reported)**

**Regional ID #:**

**NPDES ID #:**

**Region:** 9

**Edit Date:**

**Last Edit:**

**Waste Discharger Facility:** Yes

**Sub Chapter 15 Facility:** Yes

**Solid Waste Assessment Test Site:** Yes

**Toxic Pits Cleanup Act Facility:** No

**RCRA Facility:** No

**Department of Defense Facility:** No

**Municipal Solid Waste Facility:** Yes

**Total WMUS at Facility:** 1

**Facility Open to the Public:** No

**Facility Type:** SW3

**SIC 1 & SIC 2:** 4953 /

**Primary Waste Type:** NONHAZARDOUS SOLID WASTES: SOLID WASTES

**Secondary Waste Type:**

**Tons Per Day:** 3610

**Complexity:** CATEGORY B - Any facility having a physical, chemical, or biological waste treatment system (except for septic systems with subsurface disposal), or any Class II or III disposal site, or facilities without treatment systems that are complex, such as marina

**LAND OWNER INFORMATION**

**Land Owner:** SAN DIEGO, COUNTY OF

**Department:** SOLID WASTE DIVISION

**Contact & Phone:** ROBERT ERICKSON ASSOC. C.E., 6192363652

**Land Owner Address:** 1600 PACIFIC HWY., SAN DIEGO, CA 92123

**AGENCY INFORMATION**

**Agency Name:** SAN DIEGO CO, DPW IWSM

**Department:** SOLID WASTE DIVISION

**Agency Contact & Phone:** JON ROLLIN, 9196942231

**WASTE MANAGEMENT UNIT INFORMATION (blank = not reported)**

**WMU ID #:** 9 000000278-01

**WMU Status:** OPERATING

**WMU Size in Acres:** 103

**Year WMU Will Reach Capacity:** 1998

**Close Plan:** -1

**Avg Depth to Groundwater:** 15

**Primary Liner Present:** -1

- Continued on next page -

***Environmental FirstSearch  
Site Detail Report***

**TARGET SITE:** CANNON ROAD  
CARLSBAD CA 92009

**JOB:** 4062-02  
25.5 MI - BLUE ALIGNMENT

**SOLID WASTE LANDFILL SITE**

**SEARCH ID:** 419

**DIST/DIR:** NON GC

**MAP ID:**

**NAME:** SAN MARCOS SANITARY LANDFILL  
**ADDRESS:** QUESTHAVEN & ELFIN FOREST RD  
SAN MARCOS CA 92069  
SAN DIEGO  
**CONTACT:** JOE MINNER

**REV:** 07/03/00  
**ID1:** WMUD9 000000278  
**ID2:** 37-AA-0008  
**STATUS:** ACTIVE  
**PHONE:**

**SOLID WASTE ASSESSMENT TEST PROGRAM INFORMATION (SWAT) (blank = not reported)**

**Site Name:** *SAN MARCOS SANITARY LANDFILL*  
**Site Rank:** *1*  
**Leak to Surface Water:** *U*  
**Leak to Ground:** *Y*  
**Leak to Vandose Zone:** *\**

**ENFORCEMENT INFORMATION (blank = not reported)**

**Reportable Enforcement:** *NO*  
**Type of Enforcement Action:** *Clean-up and Abatement Order*  
**Enforcement Status:** *Active Order*  
**Effective Date of Enforcement Action:** *9/14/95*  
**Enforcement Order Number:** *95-112*

**Reportable Enforcement:** *NO*  
**Type of Enforcement Action:** *Cease and Desist Order*  
**Enforcement Status:** *Active Order*  
**Effective Date of Enforcement Action:** *5/3/98*  
**Enforcement Order Number:** *98-039*

**Reportable Enforcement:** *NO*  
**Type of Enforcement Action:** *Administrative Civil Liabilities*  
**Enforcement Status:** *Historical Order*  
**Effective Date of Enforcement Action:** *8/11/94*  
**Enforcement Order Number:** *94-116*

**Reportable Enforcement:** *NO*  
**Type of Enforcement Action:** *Clean-up and Abatement Order*  
**Enforcement Status:** *Historical Order*  
**Effective Date of Enforcement Action:** *3/28/95*  
**Enforcement Order Number:** *LT950328*

# Environmental FirstSearch Site Detail Report

**TARGET SITE:** CANNON ROAD  
CARLSBAD CA 92009

**JOB:** 4062-02  
25.5 MI - BLUE ALIGNMENT

## SOLID WASTE LANDFILL SITE

<b>SEARCH ID:</b> 420	<b>DIST/DIR:</b> NON GC	<b>MAP ID:</b>
-----------------------	-------------------------	----------------

<b>NAME:</b> VERNON MRF AND TS	<b>REV:</b> 02/01/00
<b>ADDRESS:</b> 1 MI E OF BANDINI BLVD, DOWNEY AVE INTER VERNON CA 92069	<b>ID1:</b> SWIS19-AD-0001
LOS ANGELES	<b>ID2:</b>
<b>CONTACT:</b>	<b>STATUS:</b> PLANNED
	<b>PHONE:</b>

**Activity:** *Materials Recovery Facility (MRF)*

**Accepted Waste:**

**Operational Status:** *Planned*

**Regulatory Status:** *Proposed*

**Closure Date:**

**Closure Type:**

**Permitted Throughput with Units:**

**Permitted Capacity with Units:**

**Remaining Capacity with Units (landfills only):**

**Permitted Total Acreage:** 0

**Permitted Disposal Acreage:**

**Last Tire Inspection Count:**

**Last Tire Inspection Count Date:**

**Original Tire Inspection Count:**

**Last Tire Inspection Count Date:**

**Inspection Frequency:** *None*

**Activity:** *Large Volume Transfer/Proc Facility*

**Accepted Waste:**

**Operational Status:** *Planned*

**Regulatory Status:** *Proposed*

**Closure Date:**

**Closure Type:**

**Permitted Throughput with Units:**

**Permitted Capacity with Units:**

**Remaining Capacity with Units (landfills only):**

**Permitted Total Acreage:** 0

**Permitted Disposal Acreage:**

**Last Tire Inspection Count:**

**Last Tire Inspection Count Date:**

**Original Tire Inspection Count:**

**Last Tire Inspection Count Date:**

**Inspection Frequency:** *None*

***Environmental FirstSearch  
Site Detail Report***

**TARGET SITE:** CANNON ROAD  
CARLSBAD CA 92009

**JOB:** 4062-02  
25.5 MI - BLUE ALIGNMENT

**SOLID WASTE LANDFILL SITE**

**SEARCH ID:** 421

**DIST/DIR:** NON GC

**MAP ID:**

**NAME:** VISTA TRANSFER STATION AND RECYCLING FAC

**REV:** 02/01/00

**ADDRESS:** N MELROSE DRIVE

**ID1:** SWIS37-AA-0942

VISTA CA 92083

**ID2:**

SAN DIEGO

**STATUS:** PLANNED

**CONTACT:**

**PHONE:**

**Activity:** *Large Volume Transfer/Proc Facility*

**Accepted Waste:**

**Operational Status:** *Planned*

**Regulatory Status:** *Proposed*

**Closure Date:**

**Closure Type:**

**Permitted Throughput with Units:** 0

**Permitted Capacity with Units:** 0

**Remaining Capacity with Units (landfills only):**

**Permitted Total Acreage:** 0

**Permitted Disposal Acreage:**

**Last Tire Inspection Count:** 0

**Last Tire Inspection Count Date:**

**Original Tire Inspection Count:** 0

**Last Tire Inspection Count Date:**

**Inspection Frequency:** *None*

***Environmental FirstSearch  
Site Detail Report***

**TARGET SITE:** CANNON ROAD  
CARLSBAD CA 92009

**JOB:** 4062-02  
25.5 MI - BLUE ALIGNMENT

**PERMITS SITE**

**SEARCH ID:** 422

**DIST/DIR:** NON GC

**MAP ID:**

**NAME:** CARNATION/SPECTRUM PROPERTY

**REV:** 02/06/03

**ADDRESS:** BLACK RAIL RD  
CARLSBAD CA 92009  
SAN DIEGO

**ID1:** HE17H38425

**ID2:**

**CONTACT:**

**STATUS:**  
**PHONE:** ( ) -

**ENVIRONMENTAL ASSESSMENT LISTINGS & RELEASE INFORMATION**

**Release Occurance Number:**

*001*

**Historical Name:**

*CARNATION FIELDS DEVELOPMENT*

**Date Release Began:**

*9/30/99*

**Lead Agency:**

*DEH*

**Case Type:**

*ENV. Assessment*

**Case Status:**

*OPEN*

**Case Status Date:**

*10/6/99*



***Environmental FirstSearch  
Site Detail Report***

**TARGET SITE:** CANNON ROAD  
CARLSBAD CA 92009

**JOB:** 4062-02  
25.5 MI - BLUE ALIGNMENT

**PERMITS SITE**

---

**SEARCH ID:** 423    **DIST/DIR:** NON GC    **MAP ID:**

---

<b>NAME:</b> CATALINA DESIGN GROUP	<b>REV:</b> 02/06/03
<b>ADDRESS:</b> 2261 COSMOS CT	<b>ID1:</b> HE17H02644
CARLSBAD CA 92009	<b>ID2:</b> CAL000225253
SAN DIEGO	<b>STATUS:</b>
<b>CONTACT:</b> JOHN ARTHUR	<b>PHONE:</b> (760)476-3600

---

**INDUSTRY / FACILITY INFORMATION NAMES**

**Business Description & SIC Code:**    *Commercial Graphic Arts*  
**Gas Station:**  
**Fire Department District:**

**PERMIT INFORMATION**

**Permit Number:**    *H02644*  
**Inactive / Active Facility Indicator:**  
**Annual Expiration Date:**    *Jul 31*  
**Status:**  
**Map Code / Business Plan on File:**  
**Business Plan Acceptance Date:**    *03/29/2002*

**GENERAL INSPECTION & VIOLATION INFORMATION**

**Inspection Date:**    *03/27/2002 0:00:00*  
**Reinspection Date:**    *May 2003*  
**Inspector Name:**    *MONNIER*  
**Notice of Violation Issued:**  
**Delinquent Flag:**  
**Last Update:**    *5/5/02*  
**Last Delinquent Letter:**

**PROPERTY OWNER INFORMATION**

**Property Owner Name:**  
**Property Owner Address:** ,

**WASTE STREAMS GENERATED BY BUSINESS**

**Waste Name & Code:**    *ORGANIC SOLIDS (OTHER) (352)*  
**Inspection Date:**    *3/27/02*  
**Waste Quantity Present at Inspection:**    *300*  
**Annual Quantity:**    *1000*  
**Measurement Unit:**    *LBS*  
**Treatment Method:**    *INCINERATION*  
**Storage Method:**    *METAL DRUMS,30 GALLONS*  
**Carcinogen Indicator:**  
**Hauler:**    *ASBURY ENVIR. SERVICES*  
**Waste Description:**    *PAINT CONTAMINATED RAGS*

**WASTE STREAMS GENERATED BY BUSINESS**

**Waste Name & Code:**    *PAINT SLUDGE (461)*  
**Inspection Date:**    *3/27/02*  
**Waste Quantity Present at Inspection:**    *30*  
**Annual Quantity:**    *120*  
**Measurement Unit:**    *GAL*  
**Treatment Method:**    *RECYCLE*  
**Storage Method:**    *METAL DRUMS,30 GALLONS*  
**Carcinogen Indicator:**  
**Hauler:**    *ASBURY ENVIR. SERVICES*  
**Waste Description:**    *PAINT SLUDGE*

- Continued on next page -

## *Environmental FirstSearch Site Detail Report*

**TARGET SITE:** CANNON ROAD  
CARLSBAD CA 92009

**JOB:** 4062-02  
25.5 MI - BLUE ALIGNMENT

### PERMITS SITE

<b>SEARCH ID:</b> 423	<b>DIST/DIR:</b> NON GC	<b>MAP ID:</b>
-----------------------	-------------------------	----------------

<b>NAME:</b> CATALINA DESIGN GROUP	<b>REV:</b> 02/06/03
<b>ADDRESS:</b> 2261 COSMOS CT CARLSBAD CA 92009 SAN DIEGO	<b>ID1:</b> HE17H02644
<b>CONTACT:</b> JOHN ARTHUR	<b>ID2:</b> CAL000225253
	<b>STATUS:</b>
	<b>PHONE:</b> (760)476-3600

**DISCLOSURE OF HAZARDOUS MATERIALS STORED AT ESTABLISHMENT**

<b>Chemical Name:</b>	PAINT
<b>CAS Number:</b>	MIXTURE
<b>Annual Quantity:</b>	300
<b>Quantity Stored at One Time:</b>	150
<b>Measurement Unit:</b>	GAL
<b>Carcinogen Indicator:</b>	
<b>Storage Method:</b>	METAL DRUMS,55 GALLONS
<b>Material Data Safety Sheet:</b>	
<b>First Hazard Category:</b>	FIRE HAZARD
<b>Second Hazard Category:</b>	DELAYD HLTH HAZARD

*Environmental FirstSearch  
Site Detail Report*

**TARGET SITE:** CANNON ROAD  
CARLSBAD CA 92009

**JOB:** 4062-02  
25.5 MI - BLUE ALIGNMENT

PERMITS SITE

**SEARCH ID:** 424                                    **DIST/DIR:** NON GC                                    **MAP ID:**

<b>NAME:</b> EMERALD RIDGE EAST	<b>REV:</b> 02/06/03
<b>ADDRESS:</b> PALOMAR AIRPORT RD CARLSBAD CA 92009 SAN DIEGO	<b>ID1:</b> HE17H36433
<b>CONTACT:</b> MSP CALIFORNIA, LLC	<b>ID2:</b>
	<b>STATUS:</b>
	<b>PHONE:</b> ( ) -

**ENVIRONMENTAL ASSESSMENT LISTINGS & RELEASE INFORMATION**

<b>Release Occurance Number:</b>	001
<b>Historical Name:</b>	EMERALD RIDGE EAST
<b>Date Release Began:</b>	7/18/96
<b>Lead Agency:</b>	DEH
<b>Case Type:</b>	ENV. Assessment
<b>Case Status:</b>	CLOSED
<b>Case Status Date:</b>	12/20/96

PERMITS SITE

**SEARCH ID:** 425                                    **DIST/DIR:** NON GC                                    **MAP ID:**

<b>NAME:</b> EVANS POINT	<b>REV:</b> 02/06/03
<b>ADDRESS:</b> EL CAMINO REAL CARLSBAD CA 92009 SAN DIEGO	<b>ID1:</b> HE17H35329
<b>CONTACT:</b> SHEA HOMES	<b>ID2:</b>
	<b>STATUS:</b>
	<b>PHONE:</b> ( ) -

**ENVIRONMENTAL ASSESSMENT LISTINGS & RELEASE INFORMATION**

<b>Release Occurance Number:</b>	001
<b>Historical Name:</b>	EVANS POINT
<b>Date Release Began:</b>	
<b>Lead Agency:</b>	DEH
<b>Case Type:</b>	NON-TANK, Env.
<b>Case Status:</b>	CLOSED
<b>Case Status Date:</b>	7/14/95

**Environmental FirstSearch  
Site Detail Report**

**TARGET SITE:** CANNON ROAD  
CARLSBAD CA 92009

**JOB:** 4062-02  
25.5 MI - BLUE ALIGNMENT

PERMITS SITE

**SEARCH ID:** 426

**DIST/DIR:** NON GC

**MAP ID:**

**NAME:** HADLEY TRUST/SPECTRUM PROPERTY  
**ADDRESS:** BLACK RAIL RD  
CARLSBAD CA 92009  
SAN DIEGO  
**CONTACT:**

**REV:** 02/06/03  
**ID1:** HE17H38426  
**ID2:**  
**STATUS:**  
**PHONE:** ( ) -

**ENVIRONMENTAL ASSESSMENT LISTINGS & RELEASE INFORMATION**

<b>Release Occurance Number:</b>	<i>001</i>
<b>Historical Name:</b>	<i>HADLEY PROPERTIES, 14.7 ACRES</i>
<b>Date Release Began:</b>	<i>9/30/99</i>
<b>Lead Agency:</b>	<i>DEH</i>
<b>Case Type:</b>	<i>ENV. Assessment</i>
<b>Case Status:</b>	<i>OPEN</i>
<b>Case Status Date:</b>	<i>10/5/99</i>

PERMITS SITE

**SEARCH ID:** 427

**DIST/DIR:** NON GC

**MAP ID:**

**NAME:** LA COSTA HOTEL & SPA MEDICAL  
**ADDRESS:** COSTA DEL MAR RD  
CARLSBAD CA 92009  
SAN DIEGO  
**CONTACT:** LA COSTA HOTEL & SPA MEDICAL

**REV:** 08/06/01  
**ID1:** HE17H50082  
**ID2:**  
**STATUS:**  
**PHONE:** (619)438-9111

DETAILS NOT AVAILABLE

***Environmental FirstSearch***  
***Site Detail Report***

**TARGET SITE:** CANNON ROAD  
CARLSBAD CA 92009

**JOB:** 4062-02  
25.5 MI - BLUE ALIGNMENT

PERMITS SITE

**SEARCH ID:** 428

**DIST/DIR:** NON GC

**MAP ID:**

**NAME:** SAMBI SEASIDE HEIGHTS  
**ADDRESS:** E HIDDEN VALLEY RD  
CARLSBAD CA 92009  
SAN DIEGO  
**CONTACT:** TOYOHARA AMERICA GROUP

**REV:** 02/06/03  
**ID1:** HE17H35624  
**ID2:**  
**STATUS:**  
**PHONE:** ( ) -

**ENVIRONMENTAL ASSESSMENT LISTINGS & RELEASE INFORMATION**

**Release Occurance Number:** 001  
**Historical Name:** SAMBI SEASIDE HEIGHTS  
**Date Release Began:**  
**Lead Agency:** DEH  
**Case Type:** NON-TANK, Env.  
**Case Status:** CLOSED  
**Case Status Date:** 11/20/96

# Environmental FirstSearch Site Detail Report

**TARGET SITE:** CANNON ROAD  
CARLSBAD CA 92009

**JOB:** 4062-02  
25.5 MI - BLUE ALIGNMENT

## PERMITS SITE

**SEARCH ID:** 429                                      **DIST/DIR:** NON GC                                      **MAP ID:**

<b>NAME:</b>	TABATA FARMS	<b>REV:</b>	02/06/03
<b>ADDRESS:</b>	1247 CAMINO DE LAS ONDAS CARLSBAD CA 92009 SAN DIEGO	<b>ID1:</b>	HE17H99608
<b>CONTACT:</b>	NOBORV TABATA	<b>ID2:</b>	
		<b>STATUS:</b>	
		<b>PHONE:</b>	(760)438-0280

**INDUSTRY / FACILITY INFORMATION NAMES**

**Business Description & SIC Code:** *General Farming*  
**Gas Station:**  
**Fire Department District:**

**PERMIT INFORMATION**

**Permit Number:** *HE17H99608*  
**Inactive / Active Facility Indicator:**  
**Annual Expiration Date:**  
**Status:**  
**Map Code / Business Plan on File:**  
**Business Plan Acceptance Date:**

**GENERAL INSPECTION & VIOLATION INFORMATION**

**Inspection Date:** *02/17/1999 0:00:00*  
**Reinspection Date:** *Feb 2000*  
**Inspector Name:** *WINANS*  
**Notice of Violation Issued:**  
**Delinquent Flag:**  
**Last Update:** *9/10/00*  
**Last Delinquent Letter:**

**PROPERTY OWNER INFORMATION**

**Property Owner Name:**  
**Property Owner Address:**

**DISCLOSURE OF HAZARDOUS MATERIALS STORED AT ESTABLISHMENT**

**Chemical Name:** *CARCINOGEN AND/OR REPRO TOXINS: LESS THAN STATE DISCLOSURE*  
*AMOUNTS ARE/MAY*  
**CAS#:** *CARCINOGEN*  
**Annual Quantity:** *1.00*  
**Quantity Stored at One Time:** *1.00*  
**Measurement Unit:** *GAL*  
**Carcinogen Indicator:**  
**Storage Method:** *INVALID CODE*  
**Material Data Safety Sheet:**  
**First Hazard Category:** *DELAYD HLTH HAZARD*  
**Second Hazard Category:** *IMMED HEALTH HAZRD*

**DISCLOSURE OF HAZARDOUS MATERIALS STORED AT ESTABLISHMENT**

**Chemical Name:** *DIESEL*  
**CAS#:** *68476-34-6*  
**Annual Quantity:** *1000.00*  
**Quantity Stored at One Time:** *1000.00*  
**Measurement Unit:** *GAL*  
**Carcinogen Indicator:**  
**Storage Method:** *ABVGR TNK,STEEL 10-1000 G*  
**Material Data Safety Sheet:**  
**First Hazard Category:** *FIRE HAZARD*  
**Second Hazard Category:** *IMMED HEALTH HAZRD*

- Continued on next page -

# Environmental FirstSearch

## Site Detail Report

**TARGET SITE:** CANNON ROAD  
CARLSBAD CA 92009

**JOB:** 4062-02  
25.5 MI - BLUE ALIGNMENT

### PERMITS SITE

**SEARCH ID:** 429                      **DIST/DIR:** NON GC                      **MAP ID:**

<b>NAME:</b>	TABATA FARMS	<b>REV:</b>	02/06/03
<b>ADDRESS:</b>	1247 CAMINO DE LAS ONDAS CARLSBAD CA 92009 SAN DIEGO	<b>ID1:</b>	HE17H99608
<b>CONTACT:</b>	NOBORV TABATA	<b>ID2:</b>	
		<b>STATUS:</b>	
		<b>PHONE:</b>	(760)438-0280

#### DISCLOSURE OF HAZARDOUS MATERIALS STORED AT ESTABLISHMENT

<b>Chemical Name:</b>	ENDESULFAN 50% THIEDAN
<b>CAS#:</b>	115-27-7
<b>Annual Quantity:</b>	0.00
<b>Quantity Stored at One Time:</b>	3.00
<b>Measurement Unit:</b>	LBS
<b>Carcinogen Indicator:</b>	
<b>Storage Method:</b>	PLASTIC DRUMS 0-5 GALLONS
<b>Material Data Safety Sheet:</b>	
<b>First Hazard Category:</b>	XTREMLY HAZRDS-CFR
<b>Second Hazard Category:</b>	IMMED HEALTH HAZRD

#### DISCLOSURE OF HAZARDOUS MATERIALS STORED AT ESTABLISHMENT

<b>Chemical Name:</b>	PARAQUAT 37%
<b>CAS#:</b>	1910-42-5
<b>Annual Quantity:</b>	1.00
<b>Quantity Stored at One Time:</b>	4.00
<b>Measurement Unit:</b>	GAL
<b>Carcinogen Indicator:</b>	
<b>Storage Method:</b>	PLASTIC DRUMS 0-5 GALLONS
<b>Material Data Safety Sheet:</b>	
<b>First Hazard Category:</b>	XTREMLY HAZRDS-CFR
<b>Second Hazard Category:</b>	IMMED HEALTH HAZRD

#### DISCLOSURE OF HAZARDOUS MATERIALS STORED AT ESTABLISHMENT

<b>Chemical Name:</b>	GUTHION - AZINPHOS WP 50%
<b>CAS#:</b>	86-50-0
<b>Annual Quantity:</b>	0.00
<b>Quantity Stored at One Time:</b>	1.00
<b>Measurement Unit:</b>	LBS
<b>Carcinogen Indicator:</b>	
<b>Storage Method:</b>	BAGS: BRLAP,CLOTH,PAPER,PLSTIC
<b>Material Data Safety Sheet:</b>	
<b>First Hazard Category:</b>	XTREMLY HAZRDS-CFR
<b>Second Hazard Category:</b>	IMMED HEALTH HAZRD

#### DISCLOSURE OF HAZARDOUS MATERIALS STORED AT ESTABLISHMENT

<b>Chemical Name:</b>	OXAMYL 24% VYDATE-L
<b>CAS#:</b>	23135-22-0
<b>Annual Quantity:</b>	5.00
<b>Quantity Stored at One Time:</b>	5.00
<b>Measurement Unit:</b>	GAL
<b>Carcinogen Indicator:</b>	
<b>Storage Method:</b>	PLASTIC DRUMS 0-5 GALLONS
<b>Material Data Safety Sheet:</b>	
<b>First Hazard Category:</b>	XTREMLY HAZRDS-CFR
<b>Second Hazard Category:</b>	IMMED HEALTH HAZRD

#### DISCLOSURE OF HAZARDOUS MATERIALS STORED AT ESTABLISHMENT

<b>Chemical Name:</b>	STRYCHYNINE .5% GOPHER GETTER
-----------------------	-------------------------------

- Continued on next page -

***Environmental FirstSearch  
Site Detail Report***

**TARGET SITE:** CANNON ROAD  
CARLSBAD CA 92009

**JOB:** 4062-02  
25.5 MI - BLUE ALIGNMENT

**PERMITS SITE**

---

<b>SEARCH ID:</b> 429	<b>DIST/DIR:</b> NON GC	<b>MAP ID:</b>
-----------------------	-------------------------	----------------

---

<b>NAME:</b> TABATA FARMS	<b>REV:</b> 02/06/03	
<b>ADDRESS:</b> 1247 CAMINO DE LAS ONDAS CARLSBAD CA 92009 SAN DIEGO	<b>ID1:</b> HE17H99608	
<b>CONTACT:</b> NOBORV TABATA	<b>ID2:</b>	
	<b>STATUS:</b>	
	<b>PHONE:</b> (760)438-0280	

---

<b>CAS#:</b>	57-24-9	
<b>Annual Quantity:</b>	1.00	
<b>Quantity Stored at One Time:</b>	7.00	
<b>Measurement Unit:</b>	LBS	
<b>Carcinogen Indicator:</b>		
<b>Storage Method:</b>	FIBER/PLSTIC BOXES,CRTNS,CASES	
<b>Material Data Safety Sheet:</b>		
<b>First Hazard Category:</b>	XTREMELY HAZRDS-CFR	
<b>Second Hazard Category:</b>	IMMED HEALTH HAZRD	





**Environmental FirstSearch**  
**Site Detail Report**

**TARGET SITE:** CANNON ROAD  
CARLSBAD CA 92009

**JOB:** 4062-02  
25.5 MI - BLUE ALIGNMENT

PERMITS SITE

**SEARCH ID:** 433                                      **DIST/DIR:** NON GC                                      **MAP ID:**

**NAME:** CARLSBAD RESEARCH                                      **REV:** 08/06/01  
**ADDRESS:** 1/4 M W CAMINO HILLS                                      **ID1:** HE17H29493  
CARLSBAD CA 92008                                      **ID2:**  
SAN DIEGO                                      **STATUS:**  
**CONTACT:**                                      **PHONE:** ( ) -

DETAILS NOT AVAILABLE

PERMITS SITE

**SEARCH ID:** 434                                      **DIST/DIR:** NON GC                                      **MAP ID:**

**NAME:** COSTA DO SOL                                      **REV:** 02/06/03  
**ADDRESS:** CAMINO DE LAS ONDAS                                      **ID1:** HE17H35619  
CARLSBAD CA 92008                                      **ID2:**  
SAN DIEGO                                      **STATUS:**  
**CONTACT:** GREYSTONE HOMES INC                                      **PHONE:** ( ) -

**ENVIRONMENTAL ASSESSMENT LISTINGS & RELEASE INFORMATION**

**Release Occurance Number:** 001  
**Historical Name:** COSTA DO SOL  
**Date Release Began:** 8/25/95  
**Lead Agency:** DEH  
**Case Type:** ENV. Assessment  
**Case Status:** CLOSED  
**Case Status Date:** 11/1/95

**Environmental FirstSearch**  
**Site Detail Report**

**TARGET SITE:** CANNON ROAD  
 CARLSBAD CA 92009

**JOB:** 4062-02  
 25.5 MI - BLUE ALIGNMENT

PERMITS SITE

**SEARCH ID:** 435                      **DIST/DIR:** NON GC                      **MAP ID:**

<b>NAME:</b>	DENNIS FLOWERS	<b>REV:</b>	08/06/01
<b>ADDRESS:</b>	8000 POINSETTIA LN CARLSBAD CA 92008 SAN DIEGO	<b>ID1:</b>	HE17H99083
<b>CONTACT:</b>	JOHN DENNIS	<b>ID2:</b>	
		<b>STATUS:</b>	
		<b>PHONE:</b>	(619)438-2750

**INDUSTRY / FACILITY INFORMATION NAMES**

**Business Description & SIC Code:** *General Farming*  
**Gas Station:** 2  
**Fire Department District:**

**PERMIT INFORMATION**

**Permit Number:** *HE17H99083*  
**Inactive / Active Facility Indicator:**  
**Annual Expiration Date:**  
**Status:** *Resolved SAM Case, Not Previous Status: tank permit issued*  
**Map Code / Business Plan on File:**  
**Business Plan Acceptance Date:** *05/30/1995*

**GENERAL INSPECTION & VIOLATION INFORMATION**

**Inspection Date:** *08/18/1997 0:00:00*  
**Reinspection Date:** *Oct 1998*  
**Inspector Name:** *WINANS*  
**Notice of Violation Issued:**  
**Delinquent Flag:**  
**Last Update:** *7/10/98*  
**Last Delinquent Letter:**

**PROPERTY OWNER INFORMATION**

**Property Owner Name:**  
**Property Owner Address:**

**DISCLOSURE OF HAZARDOUS MATERIALS STORED AT ESTABLISHMENT**

**Chemical Name:** *CALCIUM NITRATE-DRY FERTILIZER*  
**CAS#:** *10124-37-5*  
**Annual Quantity:** *8000.00*  
**Quantity Stored at One Time:** *2000.00*  
**Measurement Unit:** *LBS*  
**Carcinogen Indicator:**  
**Storage Method:** *BAGS: BRLAP,CLOTH,PAPER,PLSTIC*  
**Material Data Safety Sheet:**  
**First Hazard Category:** *CORROSIVE*  
**Second Hazard Category:** *OTHER*

**DISCLOSURE OF HAZARDOUS MATERIALS STORED AT ESTABLISHMENT**

**Chemical Name:** *K-NIT(POTASSIUM NITROGEN) DRY FERTILIZER*  
**CAS#:** *7757-79-1*  
**Annual Quantity:** *4000.00*  
**Quantity Stored at One Time:** *500.00*  
**Measurement Unit:** *LBS*  
**Carcinogen Indicator:**  
**Storage Method:** *BAGS: BRLAP,CLOTH,PAPER,PLSTIC*  
**Material Data Safety Sheet:**  
**First Hazard Category:** *CORROSIVE*  
**Second Hazard Category:** *OTHER*

- Continued on next page -

*Environmental FirstSearch*  
*Site Detail Report*

**TARGET SITE:** CANNON ROAD  
CARLSBAD CA 92009

**JOB:** 4062-02  
25.5 MI - BLUE ALIGNMENT

PERMITS SITE

**SEARCH ID:** 435

**DIST/DIR:** NON GC

**MAP ID:**

**NAME:** DENNIS FLOWERS  
**ADDRESS:** 8000 POINSETTIA LN  
CARLSBAD CA 92008  
SAN DIEGO  
**CONTACT:** JOHN DENNIS

**REV:** 08/06/01  
**ID1:** HE17H99083  
**ID2:**  
**STATUS:**  
**PHONE:** (619)438-2750

**DISCLOSURE OF HAZARDOUS MATERIALS STORED AT ESTABLISHMENT**

**Chemical Name:** AMMONIUM-NITRATE DRY FERTILIZERTILIZER  
**CAS#:** 6484-52-2  
**Annual Quantity:** 0.00  
**Quantity Stored at One Time:** 2000.00  
**Measurement Unit:** LBS  
**Carcinogen Indicator:**  
**Storage Method:** BAGS: BRLAP,CLOTH,PAPER,PLSTIC  
**Material Data Safety Sheet:**  
**First Hazard Category:** CORROSIVE  
**Second Hazard Category:** OTHER

**DISCLOSURE OF HAZARDOUS MATERIALS STORED AT ESTABLISHMENT**

**Chemical Name:** LIQUID NITROGEN FERTILIZER 2-750  
**CAS#:** 7727-37-9  
**Annual Quantity:** 14400.00  
**Quantity Stored at One Time:** 1500.00  
**Measurement Unit:** GAL  
**Carcinogen Indicator:**  
**Storage Method:** ABVGR TNK,NOT STL 10-1000 G  
**Material Data Safety Sheet:**  
**First Hazard Category:** CORROSIVE  
**Second Hazard Category:** OTHER

**DISCLOSURE OF HAZARDOUS MATERIALS STORED AT ESTABLISHMENT**

**Chemical Name:** VAPONA (DICHLORVOS)  
**CAS#:** 62-73-7  
**Annual Quantity:** 0.00  
**Quantity Stored at One Time:** 2.00  
**Measurement Unit:** GAL  
**Carcinogen Indicator:**  
**Storage Method:** GLASS BOTTLES  
**Material Data Safety Sheet:**  
**First Hazard Category:** DELAYD HLTH HAZARD  
**Second Hazard Category:** IMMED HEALTH HAZRD

**DISCLOSURE OF HAZARDOUS MATERIALS STORED AT ESTABLISHMENT**

**Chemical Name:** CARCINOGEN AND/OR REPRO TOXINS: LESS THAN STATE DISCLOSURE  
**AMOUNTS ARE/MAY**  
**CAS#:** CARCINOGEN  
**Annual Quantity:** 1.00  
**Quantity Stored at One Time:** 1.00  
**Measurement Unit:** GAL  
**Carcinogen Indicator:**  
**Storage Method:** INVALID CODE  
**Material Data Safety Sheet:**  
**First Hazard Category:** DELAYD HLTH HAZARD  
**Second Hazard Category:** IMMED HEALTH HAZRD

***Environmental FirstSearch  
Site Detail Report***

**TARGET SITE:** CANNON ROAD  
CARLSBAD CA 92009

**JOB:** 4062-02  
25.5 MI - BLUE ALIGNMENT

PERMITS SITE

---

<b>SEARCH ID:</b> 436	<b>DIST/DIR:</b> NON GC	<b>MAP ID:</b>
-----------------------	-------------------------	----------------

---

<b>NAME:</b> EMERALD RIDGE WEST-MAR VISTA	<b>REV:</b> 02/06/03
<b>ADDRESS:</b> PALOMAR AIRPORT RD	<b>ID1:</b> HE17H36434
CARLSBAD CA 92008	<b>ID2:</b>
SAN DIEGO	<b>STATUS:</b>
<b>CONTACT:</b> EMERALD RIDGE WEST-MAR VISTA	<b>PHONE:</b> ( ) -

---

**ENVIRONMENTAL ASSESSMENT LISTINGS & RELEASE INFORMATION**

<b>Release Occurance Number:</b>	001
<b>Historical Name:</b>	EMERALD RIDGE WEST - MAR VISTA
<b>Date Release Began:</b>	7/25/96
<b>Lead Agency:</b>	DEH
<b>Case Type:</b>	ENV. Assessment
<b>Case Status:</b>	CLOSED
<b>Case Status Date:</b>	12/12/96

***Environmental FirstSearch  
Site Detail Report***

**TARGET SITE:** CANNON ROAD  
CARLSBAD CA 92009

**JOB:** 4062-02  
25.5 MI - BLUE ALIGNMENT

PERMITS SITE

<b>SEARCH ID:</b> 437	<b>DIST/DIR:</b> NON GC	<b>MAP ID:</b>
<b>NAME:</b> KNS PARADISE FARM INC	<b>REV:</b> 02/06/03	
<b>ADDRESS:</b> 6690 BLACK RAIL RD CARLSBAD CA 92008 SAN DIEGO	<b>ID1:</b> HE17H99098	
<b>CONTACT:</b> MASAO SUGINO	<b>ID2:</b>	
	<b>STATUS:</b>	
	<b>PHONE:</b> (760)438-1133	

**INDUSTRY / FACILITY INFORMATION NAMES**

**Business Description & SIC Code:** *General Farming*  
**Gas Station:** 2  
**Fire Department District:**

**PERMIT INFORMATION**

**Permit Number:** *HE17H99098*  
**Inactive / Active Facility Indicator:**  
**Annual Expiration Date:**  
**Status:**  
**Map Code / Business Plan on File:**  
**Business Plan Acceptance Date:** *11/03/1995*

**GENERAL INSPECTION & VIOLATION INFORMATION**

**Inspection Date:** *09/27/1995 0:00:00*  
**Reinspection Date:** *Sep 1996*  
**Inspector Name:** *PERSKY*  
**Notice of Violation Issued:**  
**Delinquent Flag:**  
**Last Update:** *3/30/98*  
**Last Delinquent Letter:**

**PROPERTY OWNER INFORMATION**

**Property Owner Name:**  
**Property Owner Address:** ,

**DISCLOSURE OF HAZARDOUS MATERIALS STORED AT ESTABLISHMENT**

**Chemical Name:** *DRY NITROGEN FERTILIZER*  
**CAS#:**  
**Annual Quantity:** *1500.00*  
**Quantity Stored at One Time:** *500.00*  
**Measurement Unit:** *LBS*  
**Carcinogen Indicator:**  
**Storage Method:** *BAGS: BRLAP,CLOTH,PAPER,PLSTIC*  
**Material Data Safety Sheet:**  
**First Hazard Category:** *CORROSIVE*  
**Second Hazard Category:**

**DISCLOSURE OF HAZARDOUS MATERIALS STORED AT ESTABLISHMENT**

**Chemical Name:** *LIQUID NITROGEN FERTILIZER*  
**CAS#:** *7727-37-9*  
**Annual Quantity:** *500.00*  
**Quantity Stored at One Time:** *500.00*  
**Measurement Unit:** *GAL*  
**Carcinogen Indicator:**  
**Storage Method:** *ABVGR TNK,NOT STL 10-1000 G*  
**Material Data Safety Sheet:**  
**First Hazard Category:** *IMMED HEALTH HAZRD*  
**Second Hazard Category:** *OTHER*

- Continued on next page -

# Environmental FirstSearch Site Detail Report

**TARGET SITE:** CANNON ROAD  
CARLSBAD CA 92009

**JOB:** 4062-02  
25.5 MI - BLUE ALIGNMENT

## PERMITS SITE

**SEARCH ID:** 437                                      **DIST/DIR:** NON GC                                      **MAP ID:**

<b>NAME:</b> KNS PARADISE FARM INC <b>ADDRESS:</b> 6690 BLACK RAIL RD CARLSBAD CA 92008 SAN DIEGO <b>CONTACT:</b> MASAO SUGINO	<b>REV:</b> 02/06/03 <b>ID1:</b> HE17H99098 <b>ID2:</b> <b>STATUS:</b> <b>PHONE:</b> (760)438-1133
--	--

**DISCLOSURE OF HAZARDOUS MATERIALS STORED AT ESTABLISHMENT**

**Chemical Name:** PROPANE  
**CAS#:** 74-98-6  
**Annual Quantity:** 250.00  
**Quantity Stored at One Time:** 1000.00  
**Measurement Unit:** GAL  
**Carcinogen Indicator:**  
**Storage Method:** ABVGR TNK,STEEL 10-1000 G  
**Material Data Safety Sheet:**  
**First Hazard Category:** FIRE HAZARD  
**Second Hazard Category:** SUDDN RLSE OF PRES

**DISCLOSURE OF HAZARDOUS MATERIALS STORED AT ESTABLISHMENT**

**Chemical Name:** DIESEL  
**CAS#:** 684-76-346  
**Annual Quantity:** 1000.00  
**Quantity Stored at One Time:** 6000.00  
**Measurement Unit:** GAL  
**Carcinogen Indicator:**  
**Storage Method:** ABVGR TNK,STEEL 1001-5000 G  
**Material Data Safety Sheet:**  
**First Hazard Category:** FIRE HAZARD  
**Second Hazard Category:** IMMED HEALTH HAZRD

**DISCLOSURE OF HAZARDOUS MATERIALS STORED AT ESTABLISHMENT**

**Chemical Name:** DICOFOL 35% (KELTHANE)  
**CAS#:** 115-32-2  
**Annual Quantity:** 4.00  
**Quantity Stored at One Time:** 8.00  
**Measurement Unit:** LBS  
**Carcinogen Indicator:**  
**Storage Method:** BAGS: BRLAP,CLOTH,PAPER,PLSTIC  
**Material Data Safety Sheet:**  
**First Hazard Category:** DELAYD HLTH HAZARD  
**Second Hazard Category:** IMMED HEALTH HAZRD

**DISCLOSURE OF HAZARDOUS MATERIALS STORED AT ESTABLISHMENT**

**Chemical Name:** CHLOROTHALONIL 40.4% BRAVO 500  
**CAS#:**  
**Annual Quantity:** 5.00  
**Quantity Stored at One Time:** 3.00  
**Measurement Unit:** GAL  
**Carcinogen Indicator:**  
**Storage Method:** PLASTIC DRUMS 0-5 GALLONS  
**Material Data Safety Sheet:**  
**First Hazard Category:** DELAYD HLTH HAZARD  
**Second Hazard Category:** IMMED HEALTH HAZRD

**DISCLOSURE OF HAZARDOUS MATERIALS STORED AT ESTABLISHMENT**

**Chemical Name:** METHOMYL 24% LANNATE L  
**CAS#:** 16752-77-5

- Continued on next page -

**Environmental FirstSearch**  
**Site Detail Report**

**TARGET SITE:** CANNON ROAD  
CARLSBAD CA 92009

**JOB:** 4062-02  
25.5 MI - BLUE ALIGNMENT

PERMITS SITE

<b>SEARCH ID:</b> 437	<b>DIST/DIR:</b> NON GC	<b>MAP ID:</b>
<b>NAME:</b> KNS PARADISE FARM INC	<b>REV:</b> 02/06/03	<b>ID1:</b> HE17H99098
<b>ADDRESS:</b> 6690 BLACK RAIL RD	<b>ID2:</b>	<b>STATUS:</b>
CARLSBAD CA 92008		
SAN DIEGO	<b>PHONE:</b> (760)438-1133	
<b>CONTACT:</b> MASAO SUGINO		

**Annual Quantity:** 2.00  
**Quantity Stored at One Time:** 1.00  
**Measurement Unit:** GAL  
**Carcinogen Indicator:**  
**Storage Method:** PLASTIC DRUMS 0-5 GALLONS  
**Material Data Safety Sheet:**  
**First Hazard Category:** XTREMELY HAZRDS-CFR  
**Second Hazard Category:** IMMED HEALTH HAZRD

**DISCLOSURE OF HAZARDOUS MATERIALS STORED AT ESTABLISHMENT**

**Chemical Name:** OXAMYL 10%  
**CAS#:** 23135-22-0  
**Annual Quantity:** 0.00  
**Quantity Stored at One Time:** 12.00  
**Measurement Unit:** LBS  
**Carcinogen Indicator:**  
**Storage Method:** BAGS: BRLAP,CLOTH,PAPER,PLSTIC  
**Material Data Safety Sheet:**  
**First Hazard Category:** XTREMELY HAZRDS-CFR  
**Second Hazard Category:** IMMED HEALTH HAZRD





***Environmental FirstSearch  
Site Detail Report***

**TARGET SITE:** CANNON ROAD  
CARLSBAD CA 92009

**JOB:** 4062-02  
25.5 MI - BLUE ALIGNMENT

PERMITS SITE

**SEARCH ID:** 439

**DIST/DIR:** NON GC

**MAP ID:**

**NAME:** LESLIE FARMS INC  
**ADDRESS:** PALOMAR AIRPORT RD  
CARLSBAD CA 92008  
SAN DIEGO  
**CONTACT:** LESLIE FARMS INC

**REV:** 08/06/01  
**ID1:** HE17H99062  
**ID2:**  
**STATUS:**  
**PHONE:** (619)431-9117

DETAILS NOT AVAILABLE

## Environmental FirstSearch Site Detail Report

**TARGET SITE:** CANNON ROAD  
CARLSBAD CA 92009

**JOB:** 4062-02  
25.5 MI - BLUE ALIGNMENT

### PERMITS SITE

**SEARCH ID:** 440                                      **DIST/DIR:** NON GC                                      **MAP ID:**

<p><b>NAME:</b> LOMA GRANDE FARMS <b>ADDRESS:</b> S SOUTH EL FUERTE &amp; PA CARLSBAD CA 92008 SAN DIEGO <b>CONTACT:</b> JOSE TORRES</p>	<p><b>REV:</b> 08/06/01 <b>ID1:</b> HE17H99163 <b>ID2:</b> <b>STATUS:</b> <b>PHONE:</b> (619)438-9580</p>
--	---

**INDUSTRY / FACILITY INFORMATION NAMES**

**Business Description & SIC Code:** General Farming  
**Gas Station:** 2  
**Fire Department District:**

**PERMIT INFORMATION**

**Permit Number:** HE17H99163  
**Inactive / Active Facility Indicator:**  
**Annual Expiration Date:**  
**Status:**  
**Map Code / Business Plan on File:**  
**Business Plan Acceptance Date:** 06/12/1995

**GENERAL INSPECTION & VIOLATION INFORMATION**

**Inspection Date:** 05/02/1995 0:00:00  
**Reinspection Date:** May 1996  
**Inspector Name:** PERSKY  
**Notice of Violation Issued:**  
**Delinquent Flag:**  
**Last Update:** 5/7/99  
**Last Delinquent Letter:**

**PROPERTY OWNER INFORMATION**

**Property Owner Name:**  
**Property Owner Address:** ,

**DISCLOSURE OF HAZARDOUS MATERIALS STORED AT ESTABLISHMENT**

**Chemical Name:** DIESEL 1X500, 1X300  
**CAS#:** 684-76-346  
**Annual Quantity:** 1000.00  
**Quantity Stored at One Time:** 800.00  
**Measurement Unit:** GAL  
**Carcinogen Indicator:**  
**Storage Method:** ABVGR TNK, STEEL 10-1000 G  
**Material Data Safety Sheet:**  
**First Hazard Category:** FIRE HAZARD  
**Second Hazard Category:** IMMED HEALTH HAZRD

**DISCLOSURE OF HAZARDOUS MATERIALS STORED AT ESTABLISHMENT**

**Chemical Name:** GASOLINE 1X500  
**CAS#:** 8006-61-9  
**Annual Quantity:** 3000.00  
**Quantity Stored at One Time:** 500.00  
**Measurement Unit:** GAL  
**Carcinogen Indicator:**  
**Storage Method:** ABVGR TNK, STEEL 10-1000 G  
**Material Data Safety Sheet:** 1  
**First Hazard Category:** FIRE HAZARD  
**Second Hazard Category:** IMMED HEALTH HAZRD

- Continued on next page -

# Environmental FirstSearch Site Detail Report

**TARGET SITE:** CANNON ROAD  
CARLSBAD CA 92009

**JOB:** 4062-02  
25.5 MI - BLUE ALIGNMENT

## PERMITS SITE

**SEARCH ID:** 440      **DIST/DIR:** NON GC      **MAP ID:**

**NAME:** LOMA GRANDE FARMS      **REV:** 08/06/01  
**ADDRESS:** S SOUTH EL FUERTE & PA      **ID1:** HE17H99163  
CARLSBAD CA 92008      **ID2:**  
SAN DIEGO      **STATUS:**  
**CONTACT:** JOSE TORRES      **PHONE:** (619)438-9580

**DISCLOSURE OF HAZARDOUS MATERIALS STORED AT ESTABLISHMENT**

**Chemical Name:** LIQUID FERTILIZER (NITROGEN) (300 GALLON TANKS)  
**CAS#:** 7727-37-9  
**Annual Quantity:** 2000.00  
**Quantity Stored at One Time:** 600.00  
**Measurement Unit:** GAL  
**Carcinogen Indicator:**  
**Storage Method:** ABVGR TNK,NOT STL 10-1000 G  
**Material Data Safety Sheet:**  
**First Hazard Category:** CORROSIVE  
**Second Hazard Category:** IMMED HEALTH HAZRD

**DISCLOSURE OF HAZARDOUS MATERIALS STORED AT ESTABLISHMENT**

**Chemical Name:** BRAVO (CHLOROTHALONIL) 40.4%  
**CAS#:**  
**Annual Quantity:** 100.00  
**Quantity Stored at One Time:** 12.00  
**Measurement Unit:** GAL  
**Carcinogen Indicator:**  
**Storage Method:** PLASTIC DRUMS 0-5 GALLONS  
**Material Data Safety Sheet:**  
**First Hazard Category:** IMMED HEALTH HAZRD  
**Second Hazard Category:** DELAYD HLTH HAZARD

**DISCLOSURE OF HAZARDOUS MATERIALS STORED AT ESTABLISHMENT**

**Chemical Name:** VYDATE (OXAMYLI)-24 %- VYDATEL  
**CAS#:** 23135-22-0  
**Annual Quantity:** 5.00  
**Quantity Stored at One Time:** 1.00  
**Measurement Unit:** GAL  
**Carcinogen Indicator:**  
**Storage Method:** PLASTIC DRUMS 0-5 GALLONS  
**Material Data Safety Sheet:**  
**First Hazard Category:** XTREMELY HAZRDS-CFR  
**Second Hazard Category:** IMMED HEALTH HAZRD

**DISCLOSURE OF HAZARDOUS MATERIALS STORED AT ESTABLISHMENT**

**Chemical Name:** MONITOR (DIMETHYL PHOSPHORAMIDETHIOATE) 40%  
**CAS#:** 10265-92-6  
**Annual Quantity:** 5.00  
**Quantity Stored at One Time:** 2.00  
**Measurement Unit:** GAL  
**Carcinogen Indicator:**  
**Storage Method:** METAL DRUMS 0-5 GALLONS  
**Material Data Safety Sheet:**  
**First Hazard Category:** XTREMELY HAZRDS-CFR  
**Second Hazard Category:** IMMED HEALTH HAZRD

**DISCLOSURE OF HAZARDOUS MATERIALS STORED AT ESTABLISHMENT**

**Chemical Name:** PARAQUAT DICHLORIDE-29%  
**CAS#:** 1910-42-5

- Continued on next page -

**Environmental FirstSearch**  
**Site Detail Report**

**TARGET SITE:** CANNON ROAD  
 CARLSBAD CA 92009

**JOB:** 4062-02  
 25.5 MI - BLUE ALIGNMENT

PERMITS SITE

**SEARCH ID:** 440                                      **DIST/DIR:** NON GC                                      **MAP ID:**

<b>NAME:</b> LOMA GRANDE FARMS	<b>REV:</b> 08/06/01
<b>ADDRESS:</b> S SOUTH EL FUERTE & PA CARLSBAD CA 92008	<b>ID1:</b> HE17H99163
SAN DIEGO	<b>ID2:</b>
<b>CONTACT:</b> JOSE TORRES	<b>STATUS:</b>
	<b>PHONE:</b> (619)438-9580

**Annual Quantity:** 1.00  
**Quantity Stored at One Time:** 1.00  
**Measurement Unit:** GAL  
**Carcinogen Indicator:**  
**Storage Method:** PLASTIC DRUMS 0-5 GALLONS  
**Material Data Safety Sheet:**  
**First Hazard Category:** XTREMELY HAZRDS-CFR  
**Second Hazard Category:** IMMED HEALTH HAZRD

**DISCLOSURE OF HAZARDOUS MATERIALS STORED AT ESTABLISHMENT**

**Chemical Name:** DBCP (DIBROMOCHLOROPROPANE)  
**CAS#:** 96-12-8  
**Annual Quantity:** 2.00  
**Quantity Stored at One Time:** 2.00  
**Measurement Unit:** GAL  
**Carcinogen Indicator:**  
**Storage Method:** GLASS BOTTLES  
**Material Data Safety Sheet:**  
**First Hazard Category:** DELAYD HLTH HAZARD  
**Second Hazard Category:** IMMED HEALTH HAZRD

**DISCLOSURE OF HAZARDOUS MATERIALS STORED AT ESTABLISHMENT**

**Chemical Name:** PARAQUAT DICHLORITE-20.4% GRAMOXONE  
**CAS#:** 1910-42-5  
**Annual Quantity:** 1.00  
**Quantity Stored at One Time:** 1.00  
**Measurement Unit:** GAL  
**Carcinogen Indicator:**  
**Storage Method:** PLASTIC DRUMS 0-5 GALLONS  
**Material Data Safety Sheet:**  
**First Hazard Category:** XTREMELY HAZRDS-CFR  
**Second Hazard Category:** IMMED HEALTH HAZRD

# Environmental FirstSearch Site Detail Report

**TARGET SITE:** CANNON ROAD  
CARLSBAD CA 92009

**JOB:** 4062-02  
25.5 MI - BLUE ALIGNMENT

## PERMITS SITE

**SEARCH ID:** 441                      **DIST/DIR:** NON GC                      **MAP ID:**

<p><b>NAME:</b> MARINERS POINT <b>ADDRESS:</b> NWC CAMINO DE LA ONDAS/A CARLSBAD CA 92008 SAN DIEGO <b>CONTACT:</b> BRAMALEA CALIFORNIA LLC</p>	<p><b>REV:</b> 02/06/03 <b>ID1:</b> HE17H36159 <b>ID2:</b> <b>STATUS:</b> <b>PHONE:</b> ( ) -</p>
---	---

**ENVIRONMENTAL ASSESSMENT LISTINGS & RELEASE INFORMATION**

<b>Release Occurance Number:</b>	001
<b>Historical Name:</b>	MARINERS POINT
<b>Date Release Began:</b>	5/2/96
<b>Lead Agency:</b>	DEH
<b>Case Type:</b>	ENV. Assessment
<b>Case Status:</b>	CLOSED
<b>Case Status Date:</b>	9/20/96

## PERMITS SITE

**SEARCH ID:** 442                      **DIST/DIR:** NON GC                      **MAP ID:**

<p><b>NAME:</b> PAC. SCENE FINANCIAL PROPERTY <b>ADDRESS:</b> 0000 MAGNOLIA AV CARLSBAD CA 92008 SAN DIEGO <b>CONTACT:</b></p>	<p><b>REV:</b> 02/06/03 <b>ID1:</b> HE17H38418 <b>ID2:</b> <b>STATUS:</b> <b>PHONE:</b> ( ) -</p>
--	---

**ENVIRONMENTAL ASSESSMENT LISTINGS & RELEASE INFORMATION**

<b>Release Occurance Number:</b>	001
<b>Historical Name:</b>	MAGNOLIA STREET DEVELOPMENT
<b>Date Release Began:</b>	3/15/99
<b>Lead Agency:</b>	DEH
<b>Case Type:</b>	ENV. Assessment
<b>Case Status:</b>	CLOSED
<b>Case Status Date:</b>	6/9/00

***Environmental FirstSearch  
Site Detail Report***

**TARGET SITE:** CANNON ROAD  
CARLSBAD CA 92009

**JOB:** 4062-02  
25.5 MI - BLUE ALIGNMENT

PERMITS SITE

**SEARCH ID:** 443

**DIST/DIR:** NON GC

**MAP ID:**

**NAME:** RAMOS FARM  
**ADDRESS:** N PASEO DEL NORTE  
CARLSBAD CA 92008  
SAN DIEGO  
**CONTACT:** LINO RAMOS

**REV:** 08/06/01  
**ID1:** HE17H99151  
**ID2:**  
**STATUS:**  
**PHONE:** (619)758-4992

DETAILS NOT AVAILABLE

**Environmental FirstSearch**  
**Site Detail Report**

**TARGET SITE:** CANNON ROAD  
 CARLSBAD CA 92009

**JOB:** 4062-02  
 25.5 MI - BLUE ALIGNMENT

PERMITS SITE

**SEARCH ID:** 444                                      **DIST/DIR:** NON GC                                      **MAP ID:**

<b>NAME:</b> RANCHO CHICO	<b>REV:</b> 08/06/01
<b>ADDRESS:</b> 2979 E CANTARINI RANCH	<b>ID1:</b> HE17H99152
CARLSBAD CA 92008	<b>ID2:</b>
SAN DIEGO	<b>STATUS:</b>
<b>CONTACT:</b> EUGENIO RAMOS	<b>PHONE:</b> (619)729-9639

**INDUSTRY / FACILITY INFORMATION NAMES**

**Business Description & SIC Code:** *General Farming*  
**Gas Station:** 2  
**Fire Department District:**

**PERMIT INFORMATION**

**Permit Number:** *HE17H99152*  
**Inactive / Active Facility Indicator:**  
**Annual Expiration Date:**  
**Status:**  
**Map Code / Business Plan on File:**  
**Business Plan Acceptance Date:**

**GENERAL INSPECTION & VIOLATION INFORMATION**

**Inspection Date:** *09/25/1995 0:00:00*  
**Reinspection Date:** *Sep 1996*  
**Inspector Name:** *WINANS*  
**Notice of Violation Issued:**  
**Delinquent Flag:**  
**Last Update:** *3/30/98*  
**Last Delinquent Letter:**

**PROPERTY OWNER INFORMATION**

**Property Owner Name:**  
**Property Owner Address:** ,

**DISCLOSURE OF HAZARDOUS MATERIALS STORED AT ESTABLISHMENT**

**Chemical Name:** *DIESEL*  
**CAS#:** *684-76-346*  
**Annual Quantity:** *1000.00*  
**Quantity Stored at One Time:** *500.00*  
**Measurement Unit:** *GAL*  
**Carcinogen Indicator:**  
**Storage Method:** *ABVGR TNK,STEEL 10-1000 G*  
**Material Data Safety Sheet:**  
**First Hazard Category:** *FIRE HAZARD*  
**Second Hazard Category:** *IMMED HEALTH HAZRD*

**DISCLOSURE OF HAZARDOUS MATERIALS STORED AT ESTABLISHMENT**

**Chemical Name:** *LIQUID NITROGEN FERT.*  
**CAS#:** *7727-37-9*  
**Annual Quantity:** *1600.00*  
**Quantity Stored at One Time:** *300.00*  
**Measurement Unit:** *GAL*  
**Carcinogen Indicator:**  
**Storage Method:** *ABVGR TNK,NOT STL 10-1000 G*  
**Material Data Safety Sheet:**  
**First Hazard Category:** *IMMED HEALTH HAZRD*  
**Second Hazard Category:** *OTHER*

- Continued on next page -



**Environmental FirstSearch  
Site Detail Report**

**TARGET SITE:** CANNON ROAD  
CARLSBAD CA 92009

**JOB:** 4062-02  
25.5 MI - BLUE ALIGNMENT

**PERMITS SITE**

**SEARCH ID:** 444

**DIST/DIR:** NON GC

**MAP ID:**

**NAME:** RANCHO CHICO  
**ADDRESS:** 2979 E CANTARINI RANCH  
CARLSBAD CA 92008  
SAN DIEGO  
**CONTACT:** EUGENIO RAMOS

**REV:** 08/06/01  
**ID1:** HE17H99152  
**ID2:**  
**STATUS:**  
**PHONE:** (619)729-9639

**DISCLOSURE OF HAZARDOUS MATERIALS STORED AT ESTABLISHMENT**

<b>Chemical Name:</b>	GUTHION
<b>CAS#:</b>	86-50-0
<b>Annual Quantity:</b>	20.00
<b>Quantity Stored at One Time:</b>	1.00
<b>Measurement Unit:</b>	GAL
<b>Carcinogen Indicator:</b>	
<b>Storage Method:</b>	METAL DRUMS 0-5 GALLONS
<b>Material Data Safety Sheet:</b>	
<b>First Hazard Category:</b>	XTREMELY HAZRDS-CFR
<b>Second Hazard Category:</b>	IMMED HEALTH HAZRD

**DISCLOSURE OF HAZARDOUS MATERIALS STORED AT ESTABLISHMENT**

<b>Chemical Name:</b>	BRAVO (CHLOROTHALONIL)
<b>CAS#:</b>	1897-45-6
<b>Annual Quantity:</b>	100.00
<b>Quantity Stored at One Time:</b>	1.00
<b>Measurement Unit:</b>	GAL
<b>Carcinogen Indicator:</b>	
<b>Storage Method:</b>	PLASTIC DRUMS 0-5 GALLONS
<b>Material Data Safety Sheet:</b>	
<b>First Hazard Category:</b>	DELAYD HLTH HAZARD
<b>Second Hazard Category:</b>	IMMED HEALTH HAZRD

***Environmental FirstSearch  
Site Detail Report***

**TARGET SITE:** CANNON ROAD  
CARLSBAD CA 92009

**JOB:** 4062-02  
25.5 MI - BLUE ALIGNMENT

**PERMITS SITE**

**SEARCH ID:** 445                      **DIST/DIR:** NON GC                      **MAP ID:**

<b>NAME:</b> RUEBEN LOPEZ	<b>REV:</b> 08/06/01
<b>ADDRESS:</b> E PALOMAR AIRPORT RD CARLSBAD CA 92008 SAN DIEGO	<b>ID1:</b> HE17H99158
<b>CONTACT:</b> RUEBEN LOPEZ	<b>ID2:</b>
	<b>STATUS:</b>
	<b>PHONE:</b> (619)726-7741

DETAILS NOT AVAILABLE

**PERMITS SITE**

**SEARCH ID:** 446                      **DIST/DIR:** NON GC                      **MAP ID:**

<b>NAME:</b> RUEBEN LOPEZ	<b>REV:</b> 08/06/01
<b>ADDRESS:</b> E EL CAMINO REAL & POL CARLSBAD CA 92008 SAN DIEGO	<b>ID1:</b> HE17H99157
<b>CONTACT:</b> RUEBEN LOPEZ	<b>ID2:</b>
	<b>STATUS:</b>
	<b>PHONE:</b> (619)726-7741

DETAILS NOT AVAILABLE



**Environmental FirstSearch**  
**Site Detail Report**

**TARGET SITE:** CANNON ROAD  
CARLSBAD CA 92009

**JOB:** 4062-02  
25.5 MI - BLUE ALIGNMENT

PERMITS SITE

**SEARCH ID:** 447

**DIST/DIR:** NON GC

**MAP ID:**

**NAME:** SBS TECHNOLOGIES  
**ADDRESS:** 5791 VAN ALLEN WY  
CARLSBAD CA 92008  
SAN DIEGO  
**CONTACT:** SBS TECHNOLOGIES

**REV:** 02/06/03  
**ID1:** HE17H02558  
**ID2:**  
**STATUS:**  
**PHONE:** (760)438-6900

**VIOLATIONS AT TIME OF INSPECTION**

**Inspection Date:** 10/4/01  
**Violation Item Number:** V001  
**Waste Code:** 352  
**Type of Violation:** ORGANIC SOLIDS (OTHER)  
**Number of Occurances:** 01  
**Violation Definition:** GENERATOR OF A WASTE HAS NOT DETERMINED IF THAT WASTE IS A  
HAZARDOUS WASTE AS DEFINED BY LAW CCR 66262.11

**DISCLOSURE OF HAZARDOUS MATERIALS STORED AT ESTABLISHMENT**

**Chemical Name:** NITROGEN, LIQUID  
**CAS Number:** 7727-37-9  
**Annual Quantity:** 14000  
**Quantity Stored at One Time:** 7260  
**Measurement Unit:** CFT  
**Carcinogen Indicator:**  
**Storage Method:** CYLINDERS  
**Material Data Safety Sheet:**  
**First Hazard Category:** SUDDN RLSE OF PRES  
**Second Hazard Category:** IMMED HEALTH HAZRD





**Environmental FirstSearch  
Site Detail Report**

**TARGET SITE:** CANNON ROAD  
CARLSBAD CA 92009

**JOB:** 4062-02  
25.5 MI - BLUE ALIGNMENT

**PERMITS SITE**

**SEARCH ID:** 450

**DIST/DIR:** NON GC

**MAP ID:**

**NAME:** THOMPSON ROSE  
**ADDRESS:** 8000 POINSETTIA LN  
CARLSBAD CA 92008  
SAN DIEGO  
**CONTACT:** DAVID THOMPSON

**REV:** 02/06/03  
**ID1:** HE17H99084  
**ID2:**  
**STATUS:**  
**PHONE:** (760)736-6020

**DISCLOSURE OF HAZARDOUS MATERIALS STORED AT ESTABLISHMENT**

**Chemical Name:** *CHIPCO RONSTAR HERBICIDE*  
**CAS#:** *19666-30-9*  
**Annual Quantity:** *700.00*  
**Quantity Stored at One Time:** *700.00*  
**Measurement Unit:** *LBS*  
**Carcinogen Indicator:**  
**Storage Method:** *BAGS: BRLAP,CLOTH,PAPER,PLSTIC*  
**Material Data Safety Sheet:**  
**First Hazard Category:** *IMMED HEALTH HAZRD*  
**Second Hazard Category:** *CORROSIVE*

**DISCLOSURE OF HAZARDOUS MATERIALS STORED AT ESTABLISHMENT**

**Chemical Name:** *GYPSUM*  
**CAS#:**  
**Annual Quantity:** *4000.00*  
**Quantity Stored at One Time:** *500.00*  
**Measurement Unit:** *LBS*  
**Carcinogen Indicator:**  
**Storage Method:** *BAGS: BRLAP,CLOTH,PAPER,PLSTIC*  
**Material Data Safety Sheet:**  
**First Hazard Category:** *CORROSIVE*  
**Second Hazard Category:** *OTHER*

**DISCLOSURE OF HAZARDOUS MATERIALS STORED AT ESTABLISHMENT**

**Chemical Name:** *CALCIUM NITRATE DRY FERTILIZER*  
**CAS#:** *10124-37-5*  
**Annual Quantity:** *24000.00*  
**Quantity Stored at One Time:** *8000.00*  
**Measurement Unit:** *LBS*  
**Carcinogen Indicator:**  
**Storage Method:** *BAGS: BRLAP,CLOTH,PAPER,PLSTIC*  
**Material Data Safety Sheet:**  
**First Hazard Category:** *FIRE HAZARD*  
**Second Hazard Category:** *IMMED HEALTH HAZRD*

**DISCLOSURE OF HAZARDOUS MATERIALS STORED AT ESTABLISHMENT**

**Chemical Name:** *DOLOMITE LIME*  
**CAS#:**  
**Annual Quantity:** *4000.00*  
**Quantity Stored at One Time:** *1300.00*  
**Measurement Unit:** *LBS*  
**Carcinogen Indicator:**  
**Storage Method:** *BAGS: BRLAP,CLOTH,PAPER,PLSTIC*  
**Material Data Safety Sheet:**  
**First Hazard Category:** *CORROSIVE*  
**Second Hazard Category:** *OTHER*

**DISCLOSURE OF HAZARDOUS MATERIALS STORED AT ESTABLISHMENT**

**Chemical Name:** *GASOLINE 2X300*  
**CAS#:** *8006-61-9*

- Continued on next page -

**Environmental FirstSearch  
Site Detail Report**

**TARGET SITE:** CANNON ROAD  
CARLSBAD CA 92009

**JOB:** 4062-02  
25.5 MI - BLUE ALIGNMENT

PERMITS SITE

**SEARCH ID:** 450    **DIST/DIR:** NON GC    **MAP ID:**

<b>NAME:</b>	THOMPSON ROSE	<b>REV:</b>	02/06/03
<b>ADDRESS:</b>	8000 POINSETTIA LN	<b>ID1:</b>	HE17H99084
	CARLSBAD CA 92008	<b>ID2:</b>	
	SAN DIEGO	<b>STATUS:</b>	
<b>CONTACT:</b>	DAVID THOMPSON	<b>PHONE:</b>	(760)736-6020

**Annual Quantity:** 5400.00  
**Quantity Stored at One Time:** 600.00  
**Measurement Unit:** GAL  
**Carcinogen Indicator:**  
**Storage Method:** ABVGR TNK,STEEL 10-1000 G  
**Material Data Safety Sheet:**  
**First Hazard Category:** FIRE HAZARD  
**Second Hazard Category:** IMMED HEALTH HAZRD

**DISCLOSURE OF HAZARDOUS MATERIALS STORED AT ESTABLISHMENT**

**Chemical Name:** COMPRESSED OXYGEN (2X250 CUFT TANKS)  
**CAS#:** 7782-44-7  
**Annual Quantity:** 3000.00  
**Quantity Stored at One Time:** 500.00  
**Measurement Unit:** CFT  
**Carcinogen Indicator:**  
**Storage Method:** CYLINDERS  
**Material Data Safety Sheet:**  
**First Hazard Category:** FIRE HAZARD  
**Second Hazard Category:** SUDDN RLSE OF PRES

**DISCLOSURE OF HAZARDOUS MATERIALS STORED AT ESTABLISHMENT**

**Chemical Name:** ACETYLENE 2 TANKS 145  
**CAS#:** 74-86-2  
**Annual Quantity:** 580.00  
**Quantity Stored at One Time:** 290.00  
**Measurement Unit:** CFT  
**Carcinogen Indicator:**  
**Storage Method:** CYLINDERS  
**Material Data Safety Sheet:**  
**First Hazard Category:** FIRE HAZARD  
**Second Hazard Category:** SUDDN RLSE OF PRES

**DISCLOSURE OF HAZARDOUS MATERIALS STORED AT ESTABLISHMENT**

**Chemical Name:** BOILER TREATMENT (CHEM AQUA)  
**CAS#:**  
**Annual Quantity:** 140.00  
**Quantity Stored at One Time:** 70.00  
**Measurement Unit:** GAL  
**Carcinogen Indicator:**  
**Storage Method:** PLASTIC DRUMS 0-5 GALLONS  
**Material Data Safety Sheet:**  
**First Hazard Category:** DELAYD HLTH HAZARD  
**Second Hazard Category:** IMMED HEALTH HAZRD

**DISCLOSURE OF HAZARDOUS MATERIALS STORED AT ESTABLISHMENT**

**Chemical Name:** CHEM AQUA 155  
**CAS#:**  
**Annual Quantity:** 110.00  
**Quantity Stored at One Time:** 55.00  
**Measurement Unit:** GAL

- Continued on next page -





**Environmental FirstSearch  
Site Detail Report**

**TARGET SITE:** CANNON ROAD  
CARLSBAD CA 92009

**JOB:** 4062-02  
25.5 MI - BLUE ALIGNMENT

PERMITS SITE

**SEARCH ID:** 450 **DIST/DIR:** NON GC **MAP ID:**

<b>NAME:</b> THOMPSON ROSE	<b>REV:</b> 02/06/03
<b>ADDRESS:</b> 8000 POINSETTIA LN CARLSBAD CA 92008 SAN DIEGO	<b>ID1:</b> HE17H99084
<b>CONTACT:</b> DAVID THOMPSON	<b>ID2:</b>
	<b>STATUS:</b>
	<b>PHONE:</b> (760)736-6020

**First Hazard Category:** DELAYD HLTH HAZARD  
**Second Hazard Category:** IMMED HEALTH HAZRD

**DISCLOSURE OF HAZARDOUS MATERIALS STORED AT ESTABLISHMENT**

**Chemical Name:** METHYL BROMIDE  
**CAS#:** 74-83-9  
**Annual Quantity:** 450.00  
**Quantity Stored at One Time:** 300.00  
**Measurement Unit:** LBS  
**Carcinogen Indicator:**  
**Storage Method:** CYLINDERS  
**Material Data Safety Sheet:**  
**First Hazard Category:** XTREMELY HAZRDS-GAS  
**Second Hazard Category:** SUDDN RLSE OF PRES

**DISCLOSURE OF HAZARDOUS MATERIALS STORED AT ESTABLISHMENT**

**Chemical Name:** DRY NITROGEN FERTILIZER  
**CAS#:** 7727-37-9  
**Annual Quantity:** 2500.00  
**Quantity Stored at One Time:** 2500.00  
**Measurement Unit:** LBS  
**Carcinogen Indicator:**  
**Storage Method:** BAGS: BRLAP,CLOTH,PAPER,PLSTIC  
**Material Data Safety Sheet:**  
**First Hazard Category:** IMMED HEALTH HAZRD  
**Second Hazard Category:**

**DISCLOSURE OF HAZARDOUS MATERIALS STORED AT ESTABLISHMENT**

**Chemical Name:** B-NINE (DAMINOZIDE)  
**CAS#:** 1596-84-5  
**Annual Quantity:** 1.00  
**Quantity Stored at One Time:** 2.00  
**Measurement Unit:** LBS  
**Carcinogen Indicator:**  
**Storage Method:** BAGS: BRLAP,CLOTH,PAPER,PLSTIC  
**Material Data Safety Sheet:**  
**First Hazard Category:** DELAYD HLTH HAZARD  
**Second Hazard Category:** IMMED HEALTH HAZRD

**DISCLOSURE OF HAZARDOUS MATERIALS STORED AT ESTABLISHMENT**

**Chemical Name:** ALDICARB 10% TEMIK 10 G  
**CAS#:** 116-06-3  
**Annual Quantity:** 0.00  
**Quantity Stored at One Time:** 10.00  
**Measurement Unit:** LBS  
**Carcinogen Indicator:**  
**Storage Method:** BAGS: BRLAP,CLOTH,PAPER,PLSTIC  
**Material Data Safety Sheet:**  
**First Hazard Category:** XTREMELY HAZRDS-CFR  
**Second Hazard Category:** IMMED HEALTH HAZRD

- Continued on next page -

## **Environmental FirstSearch** **Site Detail Report**

**TARGET SITE:** CANNON ROAD  
CARLSBAD CA 92009

**JOB:** 4062-02  
25.5 MI - BLUE ALIGNMENT

### PERMITS SITE

<b>SEARCH ID:</b> 450	<b>DIST/DIR:</b> NON GC	<b>MAP ID:</b>
-----------------------	-------------------------	----------------

<b>NAME:</b> THOMPSON ROSE	<b>REV:</b> 02/06/03
<b>ADDRESS:</b> 8000 POINSETTIA LN CARLSBAD CA 92008 SAN DIEGO	<b>ID1:</b> HE17H99084
<b>CONTACT:</b> DAVID THOMPSON	<b>ID2:</b>
	<b>STATUS:</b>
	<b>PHONE:</b> (760)736-6020

**DISCLOSURE OF HAZARDOUS MATERIALS STORED AT ESTABLISHMENT**

<b>Chemical Name:</b>	CHLOROPHALINOE R0201
<b>CAS#:</b>	3691-35-8
<b>Annual Quantity:</b>	20.00
<b>Quantity Stored at One Time:</b>	10.00
<b>Measurement Unit:</b>	LBS
<b>Carcinogen Indicator:</b>	
<b>Storage Method:</b>	FIBER/PLSTIC BOXES,CRTNS,CASES
<b>Material Data Safety Sheet:</b>	
<b>First Hazard Category:</b>	XTREMLY HAZRDS-CFR
<b>Second Hazard Category:</b>	IMMED HEALTH HAZRD

**DISCLOSURE OF HAZARDOUS MATERIALS STORED AT ESTABLISHMENT**

<b>Chemical Name:</b>	BROMOMETHANE-99.5 % METHYL BROMIDE-SOIL CHEMICAL CORP
<b>CAS#:</b>	74-83-9
<b>Annual Quantity:</b>	450.00
<b>Quantity Stored at One Time:</b>	150.00
<b>Measurement Unit:</b>	LBS
<b>Carcinogen Indicator:</b>	
<b>Storage Method:</b>	CYLINDERS
<b>Material Data Safety Sheet:</b>	
<b>First Hazard Category:</b>	XTREMLY HAZRDS-GAS
<b>Second Hazard Category:</b>	IMMED HEALTH HAZRD

**DISCLOSURE OF HAZARDOUS MATERIALS STORED AT ESTABLISHMENT**

<b>Chemical Name:</b>	DIMETHOATE
<b>CAS#:</b>	60-51-5
<b>Annual Quantity:</b>	0.00
<b>Quantity Stored at One Time:</b>	2.00
<b>Measurement Unit:</b>	GAL
<b>Carcinogen Indicator:</b>	
<b>Storage Method:</b>	PLASTIC DRUMS 0-5 GALLONS
<b>Material Data Safety Sheet:</b>	
<b>First Hazard Category:</b>	XTREMLY HAZRDS-CFR
<b>Second Hazard Category:</b>	IMMED HEALTH HAZRD

**DISCLOSURE OF HAZARDOUS MATERIALS STORED AT ESTABLISHMENT**

<b>Chemical Name:</b>	OXAMYL 24 % VYDATE L
<b>CAS#:</b>	23135-22-0
<b>Annual Quantity:</b>	3.00
<b>Quantity Stored at One Time:</b>	3.00
<b>Measurement Unit:</b>	GAL
<b>Carcinogen Indicator:</b>	
<b>Storage Method:</b>	PLASTIC DRUMS 0-5 GALLONS
<b>Material Data Safety Sheet:</b>	
<b>First Hazard Category:</b>	XTREMLY HAZRDS-CFR
<b>Second Hazard Category:</b>	IMMED HEALTH HAZRD

*Environmental FirstSearch  
Site Detail Report*

**TARGET SITE:** CANNON ROAD  
CARLSBAD CA 92009

**JOB:** 4062-02  
25.5 MI - BLUE ALIGNMENT

PERMITS SITE

**SEARCH ID:** 451

**DIST/DIR:** NON GC

**MAP ID:**

**NAME:** TOM LOPEZ JR  
**ADDRESS:** E EL CAMINO REAL  
CARLSBAD CA 92008  
SAN DIEGO  
**CONTACT:** RUBEN LOPEZ

**REV:** 08/06/01  
**ID1:** HE17H99156  
**ID2:**  
**STATUS:**  
**PHONE:** (619)744-8227

DETAILS NOT AVAILABLE

## *Environmental FirstSearch Site Detail Report*

**TARGET SITE:** CANNON ROAD  
CARLSBAD CA 92009

**JOB:** 4062-02  
25.5 MI - BLUE ALIGNMENT

### PERMITS SITE

**SEARCH ID:** 452                                      **DIST/DIR:** NON GC                                      **MAP ID:**

<p><b>NAME:</b> US HEALTHWORKS <b>ADDRESS:</b> 5814 VON ALLEN WY CARLSBAD CA 92008 SAN DIEGO <b>CONTACT:</b> US HEALTH WORKS</p>	<p><b>REV:</b> 02/06/03 <b>ID1:</b> HE17H54894 <b>ID2:</b> <b>STATUS:</b> <b>PHONE:</b> (760)436-4685</p>
--	---

**INDUSTRY / FACILITY INFORMATION NAMES**

**Business Description & SIC Code:** *Medical/Health-Related*  
**Gas Station:**  
**Fire Department District:**

**PERMIT INFORMATION**

**Permit Number:** *H54894*  
**Inactive / Active Facility Indicator:**  
**Annual Expiration Date:** *Jul 31*  
**Status:**  
**Map Code / Business Plan on File:**  
**Business Plan Acceptance Date:**

**GENERAL INSPECTION & VIOLATION INFORMATION**

**Inspection Date:** *02/07/2002 0:00:00*  
**Reinspection Date:** *Apr 2003*  
**Inspector Name:** *BURTON*  
**Notice of Violation Issued:**  
**Delinquent Flag:**  
**Last Update:** *5/5/02*  
**Last Delinquent Letter:**

**PROPERTY OWNER INFORMATION**

**Property Owner Name:**  
**Property Owner Address:** ,

**WASTE STREAMS GENERATED BY BUSINESS**

**Waste Name & Code:** *INFECTIOUS WASTE, GENERAL (901)*  
**Inspection Date:** *2/7/02*  
**Waste Quantity Present at Inspection:** *12*  
**Annual Quantity:** *124*  
**Measurement Unit:** *LBS*  
**Treatment Method:** *AUTOCLAVE*  
**Storage Method:** *BAGS: BRLAP,CLOTH,PAPER,PLSTIC*  
**Carcinogen Indicator:**  
**Hauler:** *BFI MEDICAL WASTE SYSTEMS*  
**Waste Description:** *RED BAGS*

**WASTE STREAMS GENERATED BY BUSINESS**

**Waste Name & Code:** *INFECTIOUS WASTE, SHARPS (902)*  
**Inspection Date:** *2/7/02*  
**Waste Quantity Present at Inspection:** *20*  
**Annual Quantity:** *240*  
**Measurement Unit:** *LBS*  
**Treatment Method:** *AUTOCLAVE*  
**Storage Method:** *PLASTIC DRUMS 0-5 GALLONS*  
**Carcinogen Indicator:**  
**Hauler:** *BFI MEDICAL WASTE SYSTEMS*  
**Waste Description:** *SHARPS*

- Continued on next page -

*Environmental FirstSearch  
Site Detail Report*

**TARGET SITE:** CANNON ROAD  
CARLSBAD CA 92009

**JOB:** 4062-02  
25.5 MI - BLUE ALIGNMENT

PERMITS SITE

---

<b>SEARCH ID:</b> 452	<b>DIST/DIR:</b> NON GC	<b>MAP ID:</b>
-----------------------	-------------------------	----------------

---

<b>NAME:</b> US HEALTHWORKS <b>ADDRESS:</b> 5814 VON ALLEN WY CARLSBAD CA 92008 SAN DIEGO <b>CONTACT:</b> US HEALTH WORKS	<b>REV:</b> 02/06/03 <b>ID1:</b> HE17H54894 <b>ID2:</b> <b>STATUS:</b> <b>PHONE:</b> (760)436-4685
---	--

---

**WASTE STREAMS GENERATED BY BUSINESS**

<b>Waste Name &amp; Code:</b>	PHOTOCHEM/PHOTOPROC WASTE (541)
<b>Inspection Date:</b>	2/7/02
<b>Waste Quantity Present at Inspection:</b>	5
<b>Annual Quantity:</b>	20
<b>Measurement Unit:</b>	LBS
<b>Treatment Method:</b>	RECYCLE
<b>Storage Method:</b>	PROCESSING EQUIPMENT
<b>Carcinogen Indicator:</b>	
<b>Hauler:</b>	UNKNOWN HAZ WST HAULER
<b>Waste Description:</b>	FIXER WASTE-SILVER RCVRY

**VIOLATIONS AT TIME OF INSPECTION**

<b>Inspection Date:</b>	2/7/02
<b>Violation Item Number:</b>	V001
<b>Waste Code:</b>	
<b>Type of Violation:</b>	GENERAL VIOLATION
<b>Number of Occurances:</b>	01
<b>Violation Definition:</b>	MEDICAL SOLID WASTE IS NOT STORED IN A LOCKED TRASH RECEPTACLE OR ENCLOSURE SO AS TO DENY ACCESS TO UNAUTHORIZED PERSONS. 68.1202

**VIOLATIONS AT TIME OF INSPECTION**

<b>Inspection Date:</b>	2/7/02
<b>Violation Item Number:</b>	V002
<b>Waste Code:</b>	
<b>Type of Violation:</b>	GENERAL VIOLATION
<b>Number of Occurances:</b>	01
<b>Violation Definition:</b>	MUST HAVE WASTE CONTAINER/BIN LABELED ON THE LID AND SIDE SO AS TO BE CLEARLY VISIBLE. 118280

## ***Environmental FirstSearch Site Detail Report***

**TARGET SITE:** CANNON ROAD  
CARLSBAD CA 92009

**JOB:** 4062-02  
25.5 MI - BLUE ALIGNMENT

### **PERMITS SITE**

<b>SEARCH ID:</b> 453	<b>DIST/DIR:</b> NON GC	<b>MAP ID:</b>
-----------------------	-------------------------	----------------

<b>NAME:</b> HARRY SINGH & SONS <b>ADDRESS:</b> 30041 N RIVER RD OCEANSIDE CA 92056 SAN DIEGO <b>CONTACT:</b> HARRY SINGH & SONS	<b>REV:</b> 02/06/03 <b>ID1:</b> HE17H99555 <b>ID2:</b> <b>STATUS:</b> <b>PHONE:</b> (760)758-9303
--	--

**INDUSTRY / FACILITY INFORMATION NAMES**

**Business Description & SIC Code:** General Farming  
**Gas Station:**  
**Fire Department District:** Oceanside FD

**PERMIT INFORMATION**

**Permit Number:** HE17H99555  
**Inactive / Active Facility Indicator:**  
**Annual Expiration Date:**  
**Status:**  
**Map Code / Business Plan on File:**  
**Business Plan Acceptance Date:**

**GENERAL INSPECTION & VIOLATION INFORMATION**

**Inspection Date:** 08/11/1997 0:00:00  
**Reinspection Date:** Oct 1998  
**Inspector Name:** WINANS  
**Notice of Violation Issued:**  
**Delinquent Flag:**  
**Last Update:** 3/30/98  
**Last Delinquent Letter:**

**PROPERTY OWNER INFORMATION**

**Property Owner Name:**  
**Property Owner Address:** ,

**DISCLOSURE OF HAZARDOUS MATERIALS STORED AT ESTABLISHMENT**

**Chemical Name:** LIQUID NITROGEN FERTILIZER  
**CAS#:** 7727-37-9  
**Annual Quantity:** 12000.00  
**Quantity Stored at One Time:** 1000.00  
**Measurement Unit:** GAL  
**Carcinogen Indicator:**  
**Storage Method:** ABVGR TNK,NOT STL 10-1000 G  
**Material Data Safety Sheet:**  
**First Hazard Category:** IMMED HEALTH HAZRD  
**Second Hazard Category:** OTHER





***Environmental FirstSearch  
Site Detail Report***

**TARGET SITE:**    CANNON ROAD  
                         CARLSBAD CA 92009

**JOB:**    4062-02  
         25.5 MI - BLUE ALIGNMENT

**PERMITS SITE**

**SEARCH ID:**    454                            **DIST/DIR:**    NON GC                            **MAP ID:**

<p><b>NAME:</b>    LESLIE FARMS INC <b>ADDRESS:</b>  WILSHIRE RD-N END                  OCEANSIDE CA 92056                  SAN DIEGO <b>CONTACT:</b> LESLIE FARMS INC</p>	<p><b>REV:</b>        02/06/03 <b>ID1:</b>         HE17H99063 <b>ID2:</b> <b>STATUS:</b> <b>PHONE:</b>    (619)431-9117</p>
--	---

**DISCLOSURE OF HAZARDOUS MATERIALS STORED AT ESTABLISHMENT**

<p><b>Chemical Name:</b></p>	<p>DRY FERTILIZER</p>
<p><b>CAS#:</b></p>	<p>10124-37-5</p>
<p><b>Annual Quantity:</b></p>	<p>36.00</p>
<p><b>Quantity Stored at One Time:</b></p>	<p>9.00</p>
<p><b>Measurement Unit:</b></p>	<p>TON</p>
<p><b>Carcinogen Indicator:</b></p>	
<p><b>Storage Method:</b></p>	<p>BAGS: BRLAP,CLOTH,PAPER,PLSTIC</p>
<p><b>Material Data Safety Sheet:</b></p>	
<p><b>First Hazard Category:</b></p>	<p>IMMED HEALTH HAZRD</p>
<p><b>Second Hazard Category:</b></p>	<p>OTHER</p>

**Environmental FirstSearch  
Site Detail Report**

**TARGET SITE:** CANNON ROAD  
CARLSBAD CA 92009

**JOB:** 4062-02  
25.5 MI - BLUE ALIGNMENT

PERMITS SITE

**SEARCH ID:** 455                              **DIST/DIR:** NON GC                              **MAP ID:**

<b>NAME:</b>	NORTH COUNTY IMAGING CENTER	<b>REV:</b>	02/06/03
<b>ADDRESS:</b>	3910 VISTA WY OCEANSIDE CA 92056 SAN DIEGO	<b>ID1:</b>	HE17H54899
<b>CONTACT:</b>	RADNET INC	<b>ID2:</b>	
		<b>STATUS:</b>	
		<b>PHONE:</b>	(760)806-2230

**INDUSTRY / FACILITY INFORMATION NAMES**

**Business Description & SIC Code:** *Small Qty Med Waste Gen*  
**Gas Station:**  
**Fire Department District:** *Oceanside FD*

**PERMIT INFORMATION**

**Permit Number:** *H54899*  
**Inactive / Active Facility Indicator:**  
**Annual Expiration Date:** *Apr 30*  
**Status:**  
**Map Code / Business Plan on File:**  
**Business Plan Acceptance Date:**

**GENERAL INSPECTION & VIOLATION INFORMATION**

**Inspection Date:** *10/31/2001 0:00:00*  
**Reinspection Date:** *Dec 2002*  
**Inspector Name:** *SEDGHI*  
**Notice of Violation Issued:**  
**Delinquent Flag:**  
**Last Update:** *2/20/02*  
**Last Delinquent Letter:**

**PROPERTY OWNER INFORMATION**

**Property Owner Name:**  
**Property Owner Address:**

**WASTE STREAMS GENERATED BY BUSINESS**

**Waste Name & Code:** *INFECTIOUS WASTE, SHARPS (902)*  
**Inspection Date:** *10/31/01*  
**Waste Quantity Present at Inspection:** *12*  
**Annual Quantity:** *60*  
**Measurement Unit:** *LBS*  
**Treatment Method:** *INCINERATION*  
**Storage Method:** *FIBER/PLSTIC BOXES, CRTNS, CASES*  
**Carcinogen Indicator:**  
**Hauler:** *PWN ENVIROMENTAL*  
**Waste Description:** *SHARPS*

**Environmental FirstSearch  
Site Detail Report**

**TARGET SITE:** CANNON ROAD  
CARLSBAD CA 92009

**JOB:** 4062-02  
25.5 MI - BLUE ALIGNMENT

**PERMITS SITE**

---

<b>SEARCH ID:</b> 456	<b>DIST/DIR:</b> NON GC	<b>MAP ID:</b>
-----------------------	-------------------------	----------------

---

<b>NAME:</b> PACIFIC ROTORS <b>ADDRESS:</b> 1304 VANDERGRIFT BL OCEANSIDE CA 92056 SAN DIEGO <b>CONTACT:</b> MIKE MARKOV	<b>REV:</b> 02/06/03 <b>ID1:</b> HE17H25914 <b>ID2:</b> <b>STATUS:</b> <b>PHONE:</b> (619)757-7337
--	--

---

**INDUSTRY / FACILITY INFORMATION NAMES**

**Business Description & SIC Code:** Pesticide Appl/Fumigate  
**Gas Station:**  
**Fire Department District:** Oceanside FD

**PERMIT INFORMATION**

**Permit Number:** HE17H25914  
**Inactive / Active Facility Indicator:** Inactive  
**Annual Expiration Date:** Apr 30  
**Status:**  
**Map Code / Business Plan on File:**  
**Business Plan Acceptance Date:** 05/23/1994

**GENERAL INSPECTION & VIOLATION INFORMATION**

**Inspection Date:** 10/26/1995 0:00:00  
**Reinspection Date:** Oct 1996  
**Inspector Name:** GOHRES  
**Notice of Violation Issued:**  
**Delinquent Flag:**  
**Last Update:** 7/20/98  
**Last Delinquent Letter:** 06/06/1995 0:00:00

**PROPERTY OWNER INFORMATION**

**Property Owner Name:**  
**Property Owner Address:** ,

**WASTE STREAMS GENERATED BY BUSINESS**

**Waste Name & Code:** WASTE OIL & MIXED OIL (221)  
**Inspection Date:** 10/26/95  
**Waste Quantity Present at Inspection:** 10  
**Annual Quantity:** 15  
**Measurement Unit:** GAL  
**Treatment Method:** RECYCLE  
**Storage Method:** METAL DRUMS,55 GALLONS  
**Carcinogen Indicator:**  
**Hauler:** SELF:SMALL QTY EXEMPTION  
**Waste Description:** WASTE OIL

*Environmental FirstSearch*  
*Site Detail Report*

**TARGET SITE:** CANNON ROAD  
CARLSBAD CA 92009

**JOB:** 4062-02  
25.5 MI - BLUE ALIGNMENT

PERMITS SITE

**SEARCH ID:** 457

**DIST/DIR:** NON GC

**MAP ID:**

**NAME:** SAN BERNADINO VISTA FARM  
**ADDRESS:** N PUERTADEL SOL & RIVER R  
OCEANSIDE CA 92056  
SAN DIEGO  
**CONTACT:** CHARLIE IMOTO

**REV:** 08/06/01  
**ID1:** HE17H99171  
**ID2:**  
**STATUS:**  
**PHONE:** ( ) -

DETAILS NOT AVAILABLE

**Environmental FirstSearch  
Site Detail Report**

**TARGET SITE:** CANNON ROAD  
CARLSBAD CA 92009

**JOB:** 4062-02  
25.5 MI - BLUE ALIGNMENT

PERMITS SITE

**SEARCH ID:** 458                                      **DIST/DIR:** NON GC                                      **MAP ID:**

**NAME:** BRIGGS TREE CO INC                                      **REV:** 02/06/03  
**ADDRESS:** VIEWPOINT & SAN MARC                                      **ID1:** HE17H99295  
                  SAN MARCOS CA 92069                                      **ID2:**  
                  SAN DIEGO    **STATUS:**  
**CONTACT:** BRIGGS TREE CO INC                                      **PHONE:** (858)727-2727

**INDUSTRY / FACILITY INFORMATION NAMES**

**Business Description & SIC Code:**

**Gas Station:**

**Fire Department District:** *San Marcos FPD*

**PERMIT INFORMATION**

**Permit Number:** *HE17H99295*

**Inactive / Active Facility Indicator:**

**Annual Expiration Date:**

**Status:**

**Map Code / Business Plan on File:**

**Business Plan Acceptance Date:** *09/19/1995*

**GENERAL INSPECTION & VIOLATION INFORMATION**

**Inspection Date:** *09/23/1997 0:00:00*

**Reinspection Date:** *Sep 1998*

**Inspector Name:** *WINANS*

**Notice of Violation Issued:**

**Delinquent Flag:**

**Last Update:** *10/3/99*

**Last Delinquent Letter:**

**PROPERTY OWNER INFORMATION**

**Property Owner Name:**

**Property Owner Address:**

**DISCLOSURE OF HAZARDOUS MATERIALS STORED AT ESTABLISHMENT**

**Chemical Name:** *LIQUID NITROGEN FERT*

**CAS#:** *7727-37-9*

**Annual Quantity:** *4000.00*

**Quantity Stored at One Time:** *500.00*

**Measurement Unit:** *GAL*

**Carcinogen Indicator:**

**Storage Method:** *ABVGR TNK,NOT STL 10-1000 G*

**Material Data Safety Sheet:**

**First Hazard Category:** *IMMED HEALTH HAZRD*

**Second Hazard Category:** *OTHER*

## Environmental FirstSearch Site Detail Report

**TARGET SITE:** CANNON ROAD  
CARLSBAD CA 92009

**JOB:** 4062-02  
25.5 MI - BLUE ALIGNMENT

### PERMITS SITE

<b>SEARCH ID:</b> 459	<b>DIST/DIR:</b> NON GC	<b>MAP ID:</b>
-----------------------	-------------------------	----------------

<b>NAME:</b> HASHI NURSERY <b>ADDRESS:</b> N SIDE OF BUENA CREEK SAN MARCOS CA 92069 SAN DIEGO <b>CONTACT:</b> GEORGE HASHIZUME	<b>REV:</b> 02/06/03 <b>ID1:</b> HE17H99549 <b>ID2:</b> <b>STATUS:</b> <b>PHONE:</b> (619)744-8589
---	--

**INDUSTRY / FACILITY INFORMATION NAMES**

**Business Description & SIC Code:** *General Farming*  
**Gas Station:**  
**Fire Department District:** *San Marcos FPD*

**PERMIT INFORMATION**

**Permit Number:** *HE17H99549*  
**Inactive / Active Facility Indicator:**  
**Annual Expiration Date:**  
**Status:**  
**Map Code / Business Plan on File:**  
**Business Plan Acceptance Date:** *09/15/1995*

**GENERAL INSPECTION & VIOLATION INFORMATION**

**Inspection Date:** *06/13/1995 0:00:00*  
**Reinspection Date:** *Jun 1996*  
**Inspector Name:** *PERSKY*  
**Notice of Violation Issued:**  
**Delinquent Flag:**  
**Last Update:** *3/30/98*  
**Last Delinquent Letter:**

**PROPERTY OWNER INFORMATION**

**Property Owner Name:**  
**Property Owner Address:** ,

**DISCLOSURE OF HAZARDOUS MATERIALS STORED AT ESTABLISHMENT**

**Chemical Name:** *DRY NITROGEN FERT*  
**CAS#:** *7727-37-9*  
**Annual Quantity:** *1500.00*  
**Quantity Stored at One Time:** *600.00*  
**Measurement Unit:** *LBS*  
**Carcinogen Indicator:**  
**Storage Method:** *BAGS: BRLAP,CLOTH,PAPER,PLSTIC*  
**Material Data Safety Sheet:**  
**First Hazard Category:** *IMMED HEALTH HAZRD*  
**Second Hazard Category:** *OTHER*

**DISCLOSURE OF HAZARDOUS MATERIALS STORED AT ESTABLISHMENT**

**Chemical Name:** *DACONIL (CHLOROTHALONIL)*  
**CAS#:** *1897-45-6*  
**Annual Quantity:** *2.00*  
**Quantity Stored at One Time:** *2.00*  
**Measurement Unit:** *LBS*  
**Carcinogen Indicator:**  
**Storage Method:** *PLASTIC DRUMS 0-5 GALLONS*  
**Material Data Safety Sheet:**  
**First Hazard Category:** *DELAYD HLTH HAZARD*  
**Second Hazard Category:** *IMMED HEALTH HAZRD*

- Continued on next page -

***Environmental FirstSearch  
Site Detail Report***

**TARGET SITE:**     CANNON ROAD  
                           CARLSBAD CA 92009

**JOB:**     4062-02  
               25.5 MI - BLUE ALIGNMENT

**PERMITS SITE**

**SEARCH ID:**     459

**DIST/DIR:**     NON GC

**MAP ID:**

**NAME:**        HASHI NURSERY  
**ADDRESS:**    N SIDE OF BUENA CREEK  
                      SAN MARCOS CA 92069  
                      SAN DIEGO  
**CONTACT:**    GEORGE HASHIZUME

**REV:**            02/06/03  
**ID1:**            HE17H99549  
**ID2:**  
**STATUS:**  
**PHONE:**        (619)744-8589

**DISCLOSURE OF HAZARDOUS MATERIALS STORED AT ESTABLISHMENT**

<b>Chemical Name:</b>	<i>CAPTAN 47%. PLATT</i>
<b>CAS#:</b>	<i>133-06-2</i>
<b>Annual Quantity:</b>	<i>1.00</i>
<b>Quantity Stored at One Time:</b>	<i>5.00</i>
<b>Measurement Unit:</b>	<i>LBS</i>
<b>Carcinogen Indicator:</b>	
<b>Storage Method:</b>	<i>BAGS: BRLAP, CLOTH, PAPER, PLSTIC</i>
<b>Material Data Safety Sheet:</b>	
<b>First Hazard Category:</b>	<i>DELAYD HLTH HAZARD</i>
<b>Second Hazard Category:</b>	<i>IMMED HEALTH HAZRD</i>

***Environmental FirstSearch  
Site Detail Report***

**TARGET SITE:** CANNON ROAD  
CARLSBAD CA 92009

**JOB:** 4062-02  
25.5 MI - BLUE ALIGNMENT

PERMITS SITE

**SEARCH ID:** 460                                      **DIST/DIR:** NON GC                                      **MAP ID:**

**NAME:** HUBBARD PROPERTY                                      **REV:** 02/06/03  
**ADDRESS:** QUESTHAVEN RD                                      **ID1:** HE17H32812  
SAN MARCOS CA 92069                                      **ID2:**  
SAN DIEGO                                      **STATUS:**  
**CONTACT:** DON HUBBARD CONSTRUCTION CO                                      **PHONE:** ( ) -

**ENVIRONMENTAL ASSESSMENT LISTINGS & RELEASE INFORMATION**

**Release Occurance Number:** 001  
**Historical Name:** DON HUBBARD TREE FARM, SN MARC  
**Date Release Began:** 5/20/91  
**Lead Agency:** RWQCB  
**Case Type:** NON-TANK, Env.  
**Case Status:** CLOSED  
**Case Status Date:** 2/4/93

PERMITS SITE

**SEARCH ID:** 461                                      **DIST/DIR:** NON GC                                      **MAP ID:**

**NAME:** MEADOW LAKE FARMS                                      **REV:** 02/06/03  
**ADDRESS:** CAMBRIDGE CT                                      **ID1:** HE17H23412  
SAN MARCOS CA 92069                                      **ID2:**  
SAN DIEGO                                      **STATUS:**  
**CONTACT:** DANNY RAMSAY                                      **PHONE:** ( ) -

**ENVIRONMENTAL ASSESSMENT LISTINGS & RELEASE INFORMATION**

**Release Occurance Number:** 001  
**Historical Name:** MEADOWLAKE FARMS  
**Date Release Began:**  
**Lead Agency:** DEH  
**Case Type:** COMPLAINT / Other  
**Case Status:** OPEN  
**Case Status Date:** 5/14/90



***Environmental FirstSearch***  
***Site Detail Report***

**TARGET SITE:** CANNON ROAD  
CARLSBAD CA 92009

**JOB:** 4062-02  
25.5 MI - BLUE ALIGNMENT

PERMITS SITE

**SEARCH ID:** 462                              **DIST/DIR:** NON GC                              **MAP ID:**

<b>NAME:</b> MOORE S WELDING	<b>REV:</b> 08/06/01
<b>ADDRESS:</b> 2930 BOSSTICK BL	<b>ID1:</b> HE17H33569
SAN MARCOS CA 92069	<b>ID2:</b>
SAN DIEGO	<b>STATUS:</b>
<b>CONTACT:</b> KRIS MOORE	<b>PHONE:</b> (619)436-1837

DETAILS NOT AVAILABLE

PERMITS SITE

**SEARCH ID:** 463                              **DIST/DIR:** NON GC                              **MAP ID:**

<b>NAME:</b> NO CO RECYL & ENRGY RECOV CTR	<b>REV:</b> 08/06/01
<b>ADDRESS:</b> QUESTHAVEN RD	<b>ID1:</b> HE17H86104
SAN MARCOS CA 92069	<b>ID2:</b>
SAN DIEGO	<b>STATUS:</b>
<b>CONTACT:</b> NO CO RESOURCE RECOVERY ASSOC	<b>PHONE:</b> (619)471-0431

DETAILS NOT AVAILABLE

***Environmental FirstSearch  
Site Detail Report***

**TARGET SITE:** CANNON ROAD  
CARLSBAD CA 92009

**JOB:** 4062-02  
25.5 MI - BLUE ALIGNMENT

**PERMITS SITE**

**SEARCH ID:** 464    **DIST/DIR:** NON GC    **MAP ID:**

<b>NAME:</b> ROTE GREENHOUSES	<b>REV:</b> 02/06/03
<b>ADDRESS:</b> 3212 N TWIN OAKS RD	<b>ID1:</b> HE17H99606
SAN MARCOS CA 92069	<b>ID2:</b>
SAN DIEGO	<b>STATUS:</b>
<b>CONTACT:</b> MICHAEL ROTE	<b>PHONE:</b> (760)744-4446

**INDUSTRY / FACILITY INFORMATION NAMES**

**Business Description & SIC Code:** *General Farming*  
**Gas Station:**  
**Fire Department District:** *San Marcos FPD*

**PERMIT INFORMATION**

**Permit Number:** *HE17H99606*  
**Inactive / Active Facility Indicator:**  
**Annual Expiration Date:**  
**Status:**  
**Map Code / Business Plan on File:**  
**Business Plan Acceptance Date:**

**GENERAL INSPECTION & VIOLATION INFORMATION**

**Inspection Date:** *02/26/1999 0:00:00*  
**Reinspection Date:** *Feb 2000*  
**Inspector Name:** *PERSKY*  
**Notice of Violation Issued:**  
**Delinquent Flag:**  
**Last Update:** *9/10/00*  
**Last Delinquent Letter:**

**PROPERTY OWNER INFORMATION**

**Property Owner Name:**  
**Property Owner Address:** ,

**DISCLOSURE OF HAZARDOUS MATERIALS STORED AT ESTABLISHMENT**

**Chemical Name:** *PROPANE*  
**CAS#:** *74-98-96*  
**Annual Quantity:** *70000.00*  
**Quantity Stored at One Time:** *11000.00*  
**Measurement Unit:** *GAL*  
**Carcinogen Indicator:**  
**Storage Method:** *ABVGR TNK,STEEL 1001-5000 G*  
**Material Data Safety Sheet:**  
**First Hazard Category:** *FIRE HAZARD*  
**Second Hazard Category:** *SUDDN RLSE OF PRES*

**DISCLOSURE OF HAZARDOUS MATERIALS STORED AT ESTABLISHMENT**

**Chemical Name:** *CALCIUM NITRATE*  
**CAS#:** *10124-37-5*  
**Annual Quantity:** *612000.00*  
**Quantity Stored at One Time:** *2000.00*  
**Measurement Unit:** *LBS*  
**Carcinogen Indicator:**  
**Storage Method:** *BAGS: BRLAP,CLOTH,PAPER,PLSTIC*  
**Material Data Safety Sheet:**  
**First Hazard Category:** *FIRE HAZARD*  
**Second Hazard Category:** *DELAYD HLTH HAZARD*

*- Continued on next page -*

***Environmental FirstSearch  
Site Detail Report***

**TARGET SITE:** CANNON ROAD  
CARLSBAD CA 92009

**JOB:** 4062-02  
25.5 MI - BLUE ALIGNMENT

PERMITS SITE

**SEARCH ID:** 464

**DIST/DIR:** NON GC

**MAP ID:**

**NAME:** ROTE GREENHOUSES  
**ADDRESS:** 3212 N TWIN OAKS RD  
SAN MARCOS CA 92069  
SAN DIEGO  
**CONTACT:** MICHAEL ROTE

**REV:** 02/06/03  
**ID1:** HE17H99606  
**ID2:**  
**STATUS:**  
**PHONE:** (760)744-4446

**DISCLOSURE OF HAZARDOUS MATERIALS STORED AT ESTABLISHMENT**

**Chemical Name:** NITROGEN FERTILIZER  
**CAS#:** 7727-37-9  
**Annual Quantity:** 12000.00  
**Quantity Stored at One Time:** 2000.00  
**Measurement Unit:** LBS  
**Carcinogen Indicator:**  
**Storage Method:** BAGS: BRLAP,CLOTH,PAPER,PLSTIC  
**Material Data Safety Sheet:**  
**First Hazard Category:** FIRE HAZARD  
**Second Hazard Category:** DELAYD HLTH HAZARD

*Environmental FirstSearch  
Site Detail Report*

**TARGET SITE:** CANNON ROAD  
CARLSBAD CA 92009

**JOB:** 4062-02  
25.5 MI - BLUE ALIGNMENT

PERMITS SITE

**SEARCH ID:** 465                                      **DIST/DIR:** NON GC                                      **MAP ID:**

<b>NAME:</b> SOUTH LAKES-CHLORINE STATION	<b>REV:</b> 08/06/01
<b>ADDRESS:</b> S TWIN OAKS VALLEY RD SAN MARCOS CA 92069 SAN DIEGO	<b>ID1:</b> HE17H29132
<b>CONTACT:</b> VALLECITOS WATER DISTRICT	<b>ID2:</b>
	<b>STATUS:</b>
	<b>PHONE:</b> (619)744-0460

**SAN DIEGO COUNTY HE17 PERMITS LIST INFORMATION**

As reported by the responsible agency, there are currently no details associated with this record.

PERMITS SITE

**SEARCH ID:** 466                                      **DIST/DIR:** NON GC                                      **MAP ID:**

<b>NAME:</b> AMERICAN PACIFIC PROPERTIES	<b>REV:</b> 02/06/03
<b>ADDRESS:</b> LADO LOMA DR VISTA CA 92083 SAN DIEGO	<b>ID1:</b> HE17H35323
<b>CONTACT:</b> CITY OF VISTA	<b>ID2:</b>
	<b>STATUS:</b>
	<b>PHONE:</b> ( ) -

**ENVIRONMENTAL ASSESSMENT LISTINGS & RELEASE INFORMATION**

<b>Release Occurance Number:</b>	001
<b>Historical Name:</b>	AMERICAN PACIFIC PROPERTIES
<b>Date Release Began:</b>	4/25/95
<b>Lead Agency:</b>	DEH
<b>Case Type:</b>	NON-TANK, Env.
<b>Case Status:</b>	CLOSED
<b>Case Status Date:</b>	10/30/95

PERMITS SITE

**SEARCH ID:** 467                                      **DIST/DIR:** NON GC                                      **MAP ID:**

<b>NAME:</b> APN#219-021-02/APN#219-024-01	<b>REV:</b> 08/06/01
<b>ADDRESS:</b> PROGRESS/COMMERCIAL VISTA CA 92083 SAN DIEGO	<b>ID1:</b> HE17H29920
<b>CONTACT:</b> VISTA AG-REALTY	<b>ID2:</b>
	<b>STATUS:</b>
	<b>PHONE:</b> ( ) -

DETAILS NOT AVAILABLE

## Environmental FirstSearch Site Detail Report

**TARGET SITE:** CANNON ROAD  
CARLSBAD CA 92009

**JOB:** 4062-02  
25.5 MI - BLUE ALIGNMENT

### PERMITS SITE

**SEARCH ID:** 468                                    **DIST/DIR:** NON GC                                    **MAP ID:**

<b>NAME:</b> BRIGGS TREE CO INC <b>ADDRESS:</b> SOLAR LN & TWIN OAKS VISTA CA 92083 SAN DIEGO <b>CONTACT:</b> DONALD BRIGGS	<b>REV:</b> 02/06/03 <b>ID1:</b> HE17H99210 <b>ID2:</b> <b>STATUS:</b> <b>PHONE:</b> (858)727-2727
---	--

**INDUSTRY / FACILITY INFORMATION NAMES**

Business Description & SIC Code:	General Farming
Gas Station:	2
Fire Department District:	Vista FD

**PERMIT INFORMATION**

Permit Number:	HE17H99210
Inactive / Active Facility Indicator:	
Annual Expiration Date:	
Status:	
Map Code / Business Plan on File:	
Business Plan Acceptance Date:	09/15/1995

**GENERAL INSPECTION & VIOLATION INFORMATION**

Inspection Date:	09/23/1997 0:00:00
Reinspection Date:	Nov 1998
Inspector Name:	WINANS
Notice of Violation Issued:	
Delinquent Flag:	
Last Update:	10/3/99
Last Delinquent Letter:	

**PROPERTY OWNER INFORMATION**

Property Owner Name:	
Property Owner Address:	

**DISCLOSURE OF HAZARDOUS MATERIALS STORED AT ESTABLISHMENT**

Chemical Name:	NITROGEN FERTILIZER-LIQUID
CAS#:	7727-37-9
Annual Quantity:	2000.00
Quantity Stored at One Time:	500.00
Measurement Unit:	GAL
Carcinogen Indicator:	
Storage Method:	ABVGR TNK,NOT STL 10-1000 G
Material Data Safety Sheet:	
First Hazard Category:	FIRE HAZARD
Second Hazard Category:	IMMED HEALTH HAZRD



***Environmental FirstSearch  
Site Detail Report***

**TARGET SITE:** CANNON ROAD  
CARLSBAD CA 92009

**JOB:** 4062-02  
25.5 MI - BLUE ALIGNMENT

PERMITS SITE

**SEARCH ID:** 472

**DIST/DIR:** NON GC

**MAP ID:**

**NAME:** VISTA COMMUNITY CLINIC  
**ADDRESS:** 161 THUNDER DR  
VISTA CA 92084  
SAN DIEGO

**REV:** 08/06/01  
**ID1:** HE17H52459  
**ID2:**  
**STATUS:**  
**PHONE:** (619)631-5010

**CONTACT:**

DETAILS NOT AVAILABLE

**Environmental FirstSearch  
Site Detail Report**

**TARGET SITE:** CANNON ROAD  
CARLSBAD CA 92009

**JOB:** 4062-02  
25.5 MI - BLUE ALIGNMENT

**REGISTERED UNDERGROUND STORAGE TANKS**

**SEARCH ID:** 473 **DIST/DIR:** NON GC **MAP ID:**

<b>NAME:</b> RECLAIMED WATER USE AREA	<b>REV:</b> 02/06/03
<b>ADDRESS:</b> PROCTOR VALLEY RD	<b>ID1:</b> HE17H20890
CHULA VISTA CA 91914	<b>ID2:</b>
SAN DIEGO	<b>STATUS:</b>
<b>CONTACT:</b> OTAY WATER DISTRICT	<b>PHONE:</b> (619)462-2222

**TANK ID s**

**Permit Number:** H20890  
**Tank Number:** T001  
**Tank ID Number:** 14

**TANK CHARACTERISTICS INFORMATION**

**Capacity:** 12000.00  
**Manufacturer Code:**  
**Year Installed:** 1980  
**Contents:** DIESEL  
**Tank Content Chemical Name:**  
**Tank Content CAS Number:** 12034  
  
**Tank System Type:** SINGLE WALL W/O SECNDRY CNTMNT  
**Primary Tank Material:** CARBON STEEL W/COMPOSITE  
**Tank Interior Lining or Coating:** NO SECONDARY TANK MTRL INFO  
**Tank Exterior Corrosion Protection:** NONE  
**Overfill Device:** NO OVERFILL INFORMATION  
**Spill Buckets:**  
**Is Groundwater Greater Than 20 Feet (Y/N):** NO

**TANK TESTING & MONITORING INFORMATION**

**Below Grade Equipment:** 1/4  
**Is System 1998 Standards Certified (Y/N):**  
**Tank Monitor Device:** NO TANK MONIT DEV INFO  
**Automatic Tank Gauges:** NO ATGS INFO AVAILABLE  
**Tank Test Status:** N/A  
**Tank Test Date:** 08/11/86

**PIPING INFORMATION**

**Piping Corrosion Protection:** INVALID CODE  
**Pressure Pipe Loss Leak Detector Type:** NO PPLLD BRAND INFO  
**Pipe System Type:** SUCTION  
**Pipe Construction:** SINGLE WALL  
**Pipe Primary Material:** NO PRIMARY PIPE MATERIAL INFO  
**Pipe Monitor Device:** NO PIPE MONIT DEV INFO

**PIPING INFORMATION**

**Pipe Test Date:** 08/11/86

**REGULATORY INFORMATION**

**Tank Exempt Indicator:** NO  
**Hazard Category 1:**  
**Regulatory Status Code Description:** CLOSED BY REMOVAL

**TANK ID s**

**Permit Number:** H20890  
**Tank Number:** T002  
**Tank ID Number:** 15

- Continued on next page -





















## Environmental FirstSearch Site Detail Report

**TARGET SITE:** CANNON ROAD  
CARLSBAD CA 92009

**JOB:** 4062-02  
25.5 MI - BLUE ALIGNMENT

### LEAKING UNDERGROUND STORAGE TANKS

**SEARCH ID:** 481

**DIST/DIR:** NON GC

**MAP ID:**

**NAME:** EMERALD RIDGE EAST  
**ADDRESS:** PALOMAR AIRPORT RD  
CARLSBAD CA 92009  
SAN DIEGO  
**CONTACT:**

**REV:** 03/08/04  
**ID1:** T0608179167  
**ID2:**  
**STATUS:** CASE CLOSED  
**PHONE:**

**RELEASE DATA FROM THE CALIFORNIA STATE WATER RESOURCES CONTROL BOARD LUSTIS DATABASE**

Please note that some data previously provided by the State Water Resources Control Board in the LUSTIS database is not currently being provided by the agency in the most recent edition. Incidents that occurred dating after the year 2000 may not have much information. Field headers with blank information following after should be interpreted as unreported by the agency.

**LEAD AGENCY:** LOCAL AGENCY  
**REGIONAL BOARD:** 09  
**LOCAL CASE NUMBER:** H36433-001  
**RESPONSIBLE PARTY:**  
**ADDRESS OF RESPONSIBLE PARTY:**  
**SITE OPERATOR:**  
**WATER SYSTEM:**

**CASE NUMBER:**  
**CASE TYPE:** SOIL ONLY  
**SUBSTANCE LEAKED:** unk  
**SUBSTANCE QUANTITY:**  
**LEAK CAUSE:**  
**LEAK SOURCE:**  
**HOW LEAK WAS DISCOVERED:**  
**DATE DISCOVERED (blank if not reported):** 1996-07-18  
**HOW LEAK WAS STOPPED:**  
**STOP DATE (blank if not reported):**  
**STATUS:** CASE CLOSED  
**ABATEMENT METHOD (please note that not all code translations have been provided by the reporting agency):**  
**ENFORCEMENT TYPE (please note that not all code translations have been provided by the reporting agency):**  
**DATE OF ENFORCEMENT (blank if not reported):**

**ENTER DATE (blank if not reported):**  
**REVIEW DATE (blank if not reported):**  
**DATE OF LEAK CONFIRMATION (blank if not reported):**  
**DATE PRELIMINARY SITE ASSESSMENT PLAN WAS SUBMITTED (blank if not reported):**  
**DATE PRELIMINARY SITE ASSESSMENT PLAN BEGAN (blank if not reported):** 1965-01-03  
**DATE POLLUTION CHARACTERIZATION PLAN BEGAN (blank if not reported):**  
**DATE REMEDIATION PLAN WAS SUBMITTED (blank if not reported):**  
**DATE REMEDIAL ACTION UNDERWAY (blank if not reported):** 1965-01-03  
**DATE POST REMEDIAL ACTION MONITORING BEGAN (blank if not reported):**  
**DATE CLOSURE LETTER ISSUED (SITE CLOSED) (blank if not reported):** 1996-12-20  
**REPORT DATE (blank if not reported):**

**MTBE DATA FROM THE CALIFORNIA STATE WATER RESOURCES CONTROL BOARD LUSTIS DATABASE**

**MTBE DATE (Date of historical maximum MTBE concentration):**  
**MTBE GROUNDWATER CONCENTRATION:**  
**MTBE SOIL CONCENTRATION:**  
**MTBE CNTS:** 0  
**MTBE FUEL:** 0  
**MTBE TESTED:** NOT REQUIRED TO BE TESTED  
**MTBE CLASS:** \*

***Environmental FirstSearch  
Site Detail Report***

**TARGET SITE:** CANNON ROAD  
CARLSBAD CA 92009

**JOB:** 4062-02  
25.5 MI - BLUE ALIGNMENT

**LEAKING UNDERGROUND STORAGE TANKS**

**SEARCH ID:** 482

**DIST/DIR:** NON GC

**MAP ID:**

**NAME:** EVANS POINT  
**ADDRESS:** EL CAMINO REAL  
CARLSBAD CA 92009  
SAN DIEGO  
**CONTACT:** SHEA HOMES

**REV:** 10/22/01  
**ID1:** HE17H35329  
**ID2:**  
**STATUS:**  
**PHONE:** ( ) -

**Release Occurance Number:** 001  
**Historical Name:** EVANS POINT  
**Date Release Began:** 1/1/1800  
**Lead Agency:** DEH  
**Case Type:** TANK, Release  
**Case Status:** CLOSED  
**Case Status Date:** 7/14/95

**Environmental FirstSearch**  
**Site Detail Report**

**TARGET SITE:** CANNON ROAD  
CARLSBAD CA 92009

**JOB:** 4062-02  
25.5 MI - BLUE ALIGNMENT

LEAKING UNDERGROUND STORAGE TANKS

**SEARCH ID:** 483

**DIST/DIR:** NON GC

**MAP ID:**

**NAME:** EVANS POINT  
**ADDRESS:** EL CAMINO REAL  
CARLSBAD CA 92009  
SAN DIEGO  
**CONTACT:**

**REV:** 03/08/04  
**ID1:** T0608115907  
**ID2:**  
**STATUS:** CASE CLOSED  
**PHONE:**

**RELEASE DATA FROM THE CALIFORNIA STATE WATER RESOURCES CONTROL BOARD LUSTIS DATABASE**

Please note that some data previously provided by the State Water Resources Control Board in the LUSTIS database is not currently being provided by the agency in the most recent edition. Incidents that occurred dating after the year 2000 may not have much information. Field headers with blank information following after should be interpreted as unreported by the agency.

**LEAD AGENCY:** LOCAL AGENCY  
**REGIONAL BOARD:** 09  
**LOCAL CASE NUMBER:** H35329-001  
**RESPONSIBLE PARTY:**  
**ADDRESS OF RESPONSIBLE PARTY:**  
**SITE OPERATOR:**  
**WATER SYSTEM:**

**CASE NUMBER:**  
**CASE TYPE:** SOIL ONLY  
**SUBSTANCE LEAKED:** 8008206  
**SUBSTANCE QUANTITY:**  
**LEAK CAUSE:**  
**LEAK SOURCE:**  
**HOW LEAK WAS DISCOVERED:**  
**DATE DISCOVERED (blank if not reported):**  
**HOW LEAK WAS STOPPED:**  
**STOP DATE (blank if not reported):**  
**STATUS:** CASE CLOSED  
**ABATEMENT METHOD (please note that not all code translations have been provided by the reporting agency):**  
**ENFORCEMENT TYPE (please note that not all code translations have been provided by the reporting agency):** 6  
**DATE OF ENFORCEMENT (blank if not reported):**

**ENTER DATE (blank if not reported):**  
**REVIEW DATE (blank if not reported):**  
**DATE OF LEAK CONFIRMATION (blank if not reported):**  
**DATE PRELIMINARY SITE ASSESSMENT PLAN WAS SUBMITTED (blank if not reported):**  
**DATE PRELIMINARY SITE ASSESSMENT PLAN BEGAN (blank if not reported):** 1995-07-14  
**DATE POLLUTION CHARACTERIZATION PLAN BEGAN (blank if not reported):**  
**DATE REMEDIATION PLAN WAS SUBMITTED (blank if not reported):**  
**DATE REMEDIAL ACTION UNDERWAY (blank if not reported):** 1995-07-14  
**DATE POST REMEDIAL ACTION MONITORING BEGAN (blank if not reported):**  
**DATE CLOSURE LETTER ISSUED (SITE CLOSED) (blank if not reported):** 1995-07-14  
**REPORT DATE (blank if not reported):**

**MTBE DATA FROM THE CALIFORNIA STATE WATER RESOURCES CONTROL BOARD LUSTIS DATABASE**

**MTBE DATE(Date of historical maximum MTBE concentration):**  
**MTBE GROUNDWATER CONCENTRATION:**  
**MTBE SOIL CONCENTRATION:**  
**MTBE CNTS:** 0  
**MTBE FUEL:** 0  
**MTBE TESTED:** NOT REQUIRED TO BE TESTED  
**MTBE CLASS:** \*

# Environmental FirstSearch

## Site Detail Report

**TARGET SITE:** CANNON ROAD  
CARLSBAD CA 92009

**JOB:** 4062-02  
25.5 MI - BLUE ALIGNMENT

### LEAKING UNDERGROUND STORAGE TANKS

<b>SEARCH ID:</b> 484	<b>DIST/DIR:</b> NON GC	<b>MAP ID:</b>
-----------------------	-------------------------	----------------

<b>NAME:</b> HADLEY PROPERTIES, 14.7 ACRES	<b>REV:</b> 03/08/04
<b>ADDRESS:</b> BLACK RAIL RD	<b>ID1:</b> T0608147487
CARLSBAD CA 92009	<b>ID2:</b>
SAN DIEGO	<b>STATUS:</b> REMEDIAL ACTION
<b>CONTACT:</b>	<b>PHONE:</b>

**RELEASE DATA FROM THE CALIFORNIA STATE WATER RESOURCES CONTROL BOARD LUSTIS DATABASE**  
*Please note that some data previously provided by the State Water Resources Control Board in the LUSTIS database is not currently being provided by the agency in the most recent edition. Incidents that occurred dating after the year 2000 may not have much information. Field headers with blank information following after should be interpreted as unreported by the agency.*

**LEAD AGENCY:** LOCAL AGENCY  
**REGIONAL BOARD:** 09  
**LOCAL CASE NUMBER:** H38426-001  
**RESPONSIBLE PARTY:**  
**ADDRESS OF RESPONSIBLE PARTY:**  
**SITE OPERATOR:**  
**WATER SYSTEM:**

**CASE NUMBER:**  
**CASE TYPE:** SOIL ONLY  
**SUBSTANCE LEAKED:** unk  
**SUBSTANCE QUANTITY:**  
**LEAK CAUSE:**  
**LEAK SOURCE:**  
**HOW LEAK WAS DISCOVERED:**  
**DATE DISCOVERED (blank if not reported):** 1999-09-30  
**HOW LEAK WAS STOPPED:**  
**STOP DATE (blank if not reported):**  
**STATUS:** REMEDIAL ACTION  
**ABATEMENT METHOD (please note that not all code translations have been provided by the reporting agency):**  
**ENFORCEMENT TYPE (please note that not all code translations have been provided by the reporting agency):**  
**DATE OF ENFORCEMENT (blank if not reported):**

**ENTER DATE (blank if not reported):**  
**REVIEW DATE (blank if not reported):**  
**DATE OF LEAK CONFIRMATION (blank if not reported):**  
**DATE PRELIMINARY SITE ASSESSMENT PLAN WAS SUBMITTED (blank if not reported):**  
**DATE PRELIMINARY SITE ASSESSMENT PLAN BEGAN (blank if not reported):** 1965-01-03  
**DATE POLLUTION CHARACTERIZATION PLAN BEGAN (blank if not reported):**  
**DATE REMEDIATION PLAN WAS SUBMITTED (blank if not reported):**  
**DATE REMEDIAL ACTION UNDERWAY (blank if not reported):** 1965-01-03  
**DATE POST REMEDIAL ACTION MONITORING BEGAN (blank if not reported):**  
**DATE CLOSURE LETTER ISSUED (SITE CLOSED) (blank if not reported):**  
**REPORT DATE (blank if not reported):**

**MTBE DATA FROM THE CALIFORNIA STATE WATER RESOURCES CONTROL BOARD LUSTIS DATABASE**  
**MTBE DATE (Date of historical maximum MTBE concentration):**  
**MTBE GROUNDWATER CONCENTRATION:**  
**MTBE SOIL CONCENTRATION:**  
**MTBE CNTS:** 0  
**MTBE FUEL:** 0  
**MTBE TESTED:** NOT REQUIRED TO BE TESTED  
**MTBE CLASS:** \*

***Environmental FirstSearch  
Site Detail Report***

**TARGET SITE:** CANNON ROAD  
CARLSBAD CA 92009

**JOB:** 4062-02  
25.5 MI - BLUE ALIGNMENT

**LEAKING UNDERGROUND STORAGE TANKS**

**SEARCH ID:** 485

**DIST/DIR:** NON GC

**MAP ID:**

**NAME:** HADLEY TRUST/SPECTRUM PROPERTY  
**ADDRESS:** BLACK RAIL RD  
CARLSBAD CA 92009  
SAN DIEGO

**REV:** 10/22/01  
**ID1:** HE17H38426  
**ID2:**  
**STATUS:**  
**PHONE:** ( ) -

**Release Occurance Number:** 001  
**Historical Name:** HADLEY PROPERTIES, 14.7 ACRES  
**Date Release Began:** 9/30/99  
**Lead Agency:** DEH  
**Case Type:** TANK, Release  
**Case Status:** OPEN  
**Case Status Date:** 10/5/99

# *Environmental FirstSearch*

## *Site Detail Report*

**TARGET SITE:** CANNON ROAD  
CARLSBAD CA 92009

**JOB:** 4062-02  
25.5 MI - BLUE ALIGNMENT

### LEAKING UNDERGROUND STORAGE TANKS

**SEARCH ID:** 486                                      **DIST/DIR:** NON GC                                      **MAP ID:**

**NAME:** POINSETTIA PROPERTIES (AREAS 2,3 & 4)                                      **REV:** 03/08/04  
**ADDRESS:** AVENIDA ENCINAS @ POINSETTIA                                      **ID1:** T0608149975  
CARLSBAD CA 92009                                      **ID2:**  
SAN DIEGO                                      **STATUS:** CASE CLOSED  
**CONTACT:**                                      **PHONE:**

**RELEASE DATA FROM THE CALIFORNIA STATE WATER RESOURCES CONTROL BOARD LUSTIS DATABASE**  
*Please note that some data previously provided by the State Water Resources Control Board in the LUSTIS database is not currently being provided by the agency in the most recent edition. Incidents that occurred dating after the year 2000 may not have much information. Field headers with blank information following after should be interpreted as unreported by the agency.*

**LEAD AGENCY:** LOCAL AGENCY  
**REGIONAL BOARD:** 09  
**LOCAL CASE NUMBER:** H02726-001  
**RESPONSIBLE PARTY:**  
**ADDRESS OF RESPONSIBLE PARTY:**  
**SITE OPERATOR:**  
**WATER SYSTEM:**  
  
**CASE NUMBER:**  
**CASE TYPE:** SOIL ONLY  
**SUBSTANCE LEAKED:** unk  
**SUBSTANCE QUANTITY:**  
**LEAK CAUSE:**  
**LEAK SOURCE:**  
**HOW LEAK WAS DISCOVERED:**  
**DATE DISCOVERED (blank if not reported):** 2001-12-24  
**HOW LEAK WAS STOPPED:**  
**STOP DATE (blank if not reported):**  
**STATUS:** CASE CLOSED  
**ABATEMENT METHOD (please note that not all code translations have been provided by the reporting agency):**  
**ENFORCEMENT TYPE (please note that not all code translations have been provided by the reporting agency):**  
**DATE OF ENFORCEMENT (blank if not reported):**

**ENTER DATE (blank if not reported):**  
**REVIEW DATE (blank if not reported):**  
**DATE OF LEAK CONFIRMATION (blank if not reported):**  
**DATE PRELIMINARY SITE ASSESSMENT PLAN WAS SUBMITTED (blank if not reported):**  
**DATE PRELIMINARY SITE ASSESSMENT PLAN BEGAN (blank if not reported):** 1965-01-03  
**DATE POLLUTION CHARACTERIZATION PLAN BEGAN (blank if not reported):**  
**DATE REMEDIATION PLAN WAS SUBMITTED (blank if not reported):**  
**DATE REMEDIAL ACTION UNDERWAY (blank if not reported):** 1965-01-03  
**DATE POST REMEDIAL ACTION MONITORING BEGAN (blank if not reported):**  
**DATE CLOSURE LETTER ISSUED (SITE CLOSED) (blank if not reported):** 2002-03-06  
**REPORT DATE (blank if not reported):**

**MTBE DATA FROM THE CALIFORNIA STATE WATER RESOURCES CONTROL BOARD LUSTIS DATABASE**  
**MTBE DATE(Date of historical maximum MTBE concentration):**  
**MTBE GROUNDWATER CONCENTRATION:**  
**MTBE SOIL CONCENTRATION:**  
**MTBE CNTS:** 0  
**MTBE FUEL:** 0  
**MTBE TESTED:** NOT REQUIRED TO BE TESTED  
**MTBE CLASS:** \*

# Environmental FirstSearch Site Detail Report

**TARGET SITE:** CANNON ROAD  
CARLSBAD CA 92009

**JOB:** 4062-02  
25.5 MI - BLUE ALIGNMENT

## LEAKING UNDERGROUND STORAGE TANKS

**SEARCH ID:** 487

**DIST/DIR:** NON GC

**MAP ID:**

**NAME:** ROBERTSON RANCH - PARCEL 1  
**ADDRESS:** EL CAMINO REAL @ CALAVERA  
CARLSBAD CA 92009  
SAN DIEGO

**REV:** 03/08/04  
**ID1:** T0608180707  
**ID2:**  
**STATUS:** REMEDIAL ACTION  
**PHONE:**

**CONTACT:**

**RELEASE DATA FROM THE CALIFORNIA STATE WATER RESOURCES CONTROL BOARD LUSTIS DATABASE**

Please note that some data previously provided by the State Water Resources Control Board in the LUSTIS database is not currently being provided by the agency in the most recent edition. Incidents that occurred dating after the year 2000 may not have much information. Field headers with blank information following after should be interpreted as unreported by the agency.

**LEAD AGENCY:** LOCAL AGENCY

**REGIONAL BOARD:** 09

**LOCAL CASE NUMBER:** H02725-001

**RESPONSIBLE PARTY:**

**ADDRESS OF RESPONSIBLE PARTY:**

**SITE OPERATOR:**

**WATER SYSTEM:**

**CASE NUMBER:**

**CASE TYPE:** SOIL ONLY

**SUBSTANCE LEAKED:** unk

**SUBSTANCE QUANTITY:**

**LEAK CAUSE:**

**LEAK SOURCE:**

**HOW LEAK WAS DISCOVERED:**

**DATE DISCOVERED (blank if not reported):** 2001-12-10

**HOW LEAK WAS STOPPED:**

**STOP DATE (blank if not reported):**

**STATUS:** REMEDIAL ACTION

**ABATEMENT METHOD (please note that not all code translations have been provided by the reporting agency):**

**ENFORCEMENT TYPE (please note that not all code translations have been provided by the reporting agency):**

**DATE OF ENFORCEMENT (blank if not reported):**

**ENTER DATE (blank if not reported):**

**REVIEW DATE (blank if not reported):**

**DATE OF LEAK CONFIRMATION (blank if not reported):**

**DATE PRELIMINARY SITE ASSESSMENT PLAN WAS SUBMITTED (blank if not reported):**

**DATE PRELIMINARY SITE ASSESSMENT PLAN BEGAN (blank if not reported):** 1965-01-03

**DATE POLLUTION CHARACTERIZATION PLAN BEGAN (blank if not reported):**

**DATE REMEDIATION PLAN WAS SUBMITTED (blank if not reported):**

**DATE REMEDIAL ACTION UNDERWAY (blank if not reported):** 1965-01-03

**DATE POST REMEDIAL ACTION MONITORING BEGAN (blank if not reported):**

**DATE CLOSURE LETTER ISSUED (SITE CLOSED) (blank if not reported):**

**REPORT DATE (blank if not reported):**

**MTBE DATA FROM THE CALIFORNIA STATE WATER RESOURCES CONTROL BOARD LUSTIS DATABASE**

**MTBE DATE(Date of historical maximum MTBE concentration):**

**MTBE GROUNDWATER CONCENTRATION:**

**MTBE SOIL CONCENTRATION:**

**MTBE CNTS:** 0

**MTBE FUEL:** 0

**MTBE TESTED:** NOT REQUIRED TO BE TESTED

**MTBE CLASS:** \*

***Environmental FirstSearch  
Site Detail Report***

**TARGET SITE:** CANNON ROAD  
CARLSBAD CA 92009

**JOB:** 4062-02  
25.5 MI - BLUE ALIGNMENT

**LEAKING UNDERGROUND STORAGE TANKS**

**SEARCH ID:** 488

**DIST/DIR:** NON GC

**MAP ID:**

**NAME:** SAMBI SEASIDE HEIGHTS  
**ADDRESS:** E HIDDEN VALLEY RD  
CARLSBAD CA 92009  
SAN DIEGO  
**CONTACT:** TOYOHARA AMERICA GROUP

**REV:** 10/22/01  
**ID1:** HE17H35624  
**ID2:**  
**STATUS:**  
**PHONE:** ( ) -

**Release Occurance Number:** 001  
**Historical Name:** SAMBI SEASIDE HEIGHTS  
**Date Release Began:** 1/1/1800  
**Lead Agency:** DEH  
**Case Type:** TANK, Release  
**Case Status:** CLOSED  
**Case Status Date:** 11/20/96



## Environmental FirstSearch Site Detail Report

**TARGET SITE:** CANNON ROAD  
CARLSBAD CA 92009

**JOB:** 4062-02  
25.5 MI - BLUE ALIGNMENT

### LEAKING UNDERGROUND STORAGE TANKS

<b>SEARCH ID:</b> 489	<b>DIST/DIR:</b> NON GC	<b>MAP ID:</b>
<b>NAME:</b> SAMBI SEASIDE HEIGHTS	<b>REV:</b> 03/08/04	
<b>ADDRESS:</b> E HIDDEN VALLEY RD	<b>ID1:</b> T0608192884	
CARLSBAD CA 92009	<b>ID2:</b>	
SAN DIEGO	<b>STATUS:</b> CASE CLOSED	
<b>CONTACT:</b>	<b>PHONE:</b>	

**RELEASE DATA FROM THE CALIFORNIA STATE WATER RESOURCES CONTROL BOARD LUSTIS DATABASE**  
Please note that some data previously provided by the State Water Resources Control Board in the LUSTIS database is not currently being provided by the agency in the most recent edition. Incidents that occurred dating after the year 2000 may not have much information. Field headers with blank information following after should be interpreted as unreported by the agency.

**LEAD AGENCY:** LOCAL AGENCY  
**REGIONAL BOARD:** 09  
**LOCAL CASE NUMBER:** H35624-001  
**RESPONSIBLE PARTY:**  
**ADDRESS OF RESPONSIBLE PARTY:**  
**SITE OPERATOR:**  
**WATER SYSTEM:**

**CASE NUMBER:**  
**CASE TYPE:** SOIL ONLY  
**SUBSTANCE LEAKED:** unk  
**SUBSTANCE QUANTITY:**  
**LEAK CAUSE:**  
**LEAK SOURCE:**  
**HOW LEAK WAS DISCOVERED:**  
**DATE DISCOVERED (blank if not reported):**  
**HOW LEAK WAS STOPPED:**  
**STOP DATE (blank if not reported):**  
**STATUS:** CASE CLOSED  
**ABATEMENT METHOD (please note that not all code translations have been provided by the reporting agency):**  
**ENFORCEMENT TYPE (please note that not all code translations have been provided by the reporting agency):**  
**DATE OF ENFORCEMENT (blank if not reported):**

**ENTER DATE (blank if not reported):**  
**REVIEW DATE (blank if not reported):**  
**DATE OF LEAK CONFIRMATION (blank if not reported):**  
**DATE PRELIMINARY SITE ASSESSMENT PLAN WAS SUBMITTED (blank if not reported):**  
**DATE PRELIMINARY SITE ASSESSMENT PLAN BEGAN (blank if not reported):** 1965-01-03  
**DATE POLLUTION CHARACTERIZATION PLAN BEGAN (blank if not reported):**  
**DATE REMEDIATION PLAN WAS SUBMITTED (blank if not reported):**  
**DATE REMEDIAL ACTION UNDERWAY (blank if not reported):** 1965-01-03  
**DATE POST REMEDIAL ACTION MONITORING BEGAN (blank if not reported):**  
**DATE CLOSURE LETTER ISSUED (SITE CLOSED) (blank if not reported):** 1996-11-20  
**REPORT DATE (blank if not reported):**

**MTBE DATA FROM THE CALIFORNIA STATE WATER RESOURCES CONTROL BOARD LUSTIS DATABASE**  
**MTBE DATE(Date of historical maximum MTBE concentration):**  
**MTBE GROUNDWATER CONCENTRATION:**  
**MTBE SOIL CONCENTRATION:**  
**MTBE CNTS:** 0  
**MTBE FUEL:** 0  
**MTBE TESTED:** NOT REQUIRED TO BE TESTED  
**MTBE CLASS:** \*

# *Environmental FirstSearch Site Detail Report*

**TARGET SITE:** CANNON ROAD  
CARLSBAD CA 92009

**JOB:** 4062-02  
25.5 MI - BLUE ALIGNMENT

## LEAKING UNDERGROUND STORAGE TANKS

**SEARCH ID:** 490                      **DIST/DIR:** NON GC                      **MAP ID:**

<b>NAME:</b>	CANNON COURT PROJECT	<b>REV:</b>	03/08/04
<b>ADDRESS:</b>	CANNON RD & 15 (NW CORNER) CARLSBAD CA 92008 SAN DIEGO	<b>ID1:</b>	T0608152763
<b>CONTACT:</b>		<b>ID2:</b>	
		<b>STATUS:</b>	CASE CLOSED
		<b>PHONE:</b>	

**RELEASE DATA FROM THE CALIFORNIA STATE WATER RESOURCES CONTROL BOARD LUSTIS DATABASE**

*Please note that some data previously provided by the State Water Resources Control Board in the LUSTIS database is not currently being provided by the agency in the most recent edition. Incidents that occurred dating after the year 2000 may not have much information. Field headers with blank information following after should be interpreted as unreported by the agency.*

**LEAD AGENCY:** LOCAL AGENCY  
**REGIONAL BOARD:** 09  
**LOCAL CASE NUMBER:** H39546-001  
**RESPONSIBLE PARTY:**  
**ADDRESS OF RESPONSIBLE PARTY:**  
**SITE OPERATOR:**  
**WATER SYSTEM:**

**CASE NUMBER:**  
**CASE TYPE:** SOIL ONLY  
**SUBSTANCE LEAKED:** unk  
**SUBSTANCE QUANTITY:**  
**LEAK CAUSE:**  
**LEAK SOURCE:**  
**HOW LEAK WAS DISCOVERED:**  
**DATE DISCOVERED (blank if not reported):** 2001-10-25  
**HOW LEAK WAS STOPPED:**  
**STOP DATE (blank if not reported):**  
**STATUS:** CASE CLOSED  
**ABATEMENT METHOD (please note that not all code translations have been provided by the reporting agency):**  
**ENFORCEMENT TYPE (please note that not all code translations have been provided by the reporting agency):**  
**DATE OF ENFORCEMENT (blank if not reported):**

**ENTER DATE (blank if not reported):**  
**REVIEW DATE (blank if not reported):**  
**DATE OF LEAK CONFIRMATION (blank if not reported):**  
**DATE PRELIMINARY SITE ASSESSMENT PLAN WAS SUBMITTED (blank if not reported):**  
**DATE PRELIMINARY SITE ASSESSMENT PLAN BEGAN (blank if not reported):** 1998-06-18  
**DATE POLLUTION CHARACTERIZATION PLAN BEGAN (blank if not reported):**  
**DATE REMEDIATION PLAN WAS SUBMITTED (blank if not reported):**  
**DATE REMEDIAL ACTION UNDERWAY (blank if not reported):** 1965-01-03  
**DATE POST REMEDIAL ACTION MONITORING BEGAN (blank if not reported):**  
**DATE CLOSURE LETTER ISSUED (SITE CLOSED) (blank if not reported):** 2002-03-20  
**REPORT DATE (blank if not reported):**

**MTBE DATA FROM THE CALIFORNIA STATE WATER RESOURCES CONTROL BOARD LUSTIS DATABASE**

**MTBE DATE(Date of historical maximum MTBE concentration):**  
**MTBE GROUNDWATER CONCENTRATION:**  
**MTBE SOIL CONCENTRATION:**  
**MTBE CNTS:** 0  
**MTBE FUEL:** 0  
**MTBE TESTED:** NOT REQUIRED TO BE TESTED  
**MTBE CLASS:** \*

***Environmental FirstSearch  
Site Detail Report***

**TARGET SITE:** CANNON ROAD  
CARLSBAD CA 92009

**JOB:** 4062-02  
25.5 MI - BLUE ALIGNMENT

**LEAKING UNDERGROUND STORAGE TANKS**

**SEARCH ID:** 491 **DIST/DIR:** NON GC **MAP ID:**

<b>NAME:</b> CHESTNUT HOMES	<b>REV:</b> 03/08/04
<b>ADDRESS:</b> CHESTNUT AV CARLSBAD CA 92008	<b>ID1:</b> T0608101734
SAN DIEGO	<b>ID2:</b>
<b>CONTACT:</b>	<b>STATUS:</b> CASE CLOSED
	<b>PHONE:</b>

**RELEASE DATA FROM THE CALIFORNIA STATE WATER RESOURCES CONTROL BOARD LUSTIS DATABASE**  
*Please note that some data previously provided by the State Water Resources Control Board in the LUSTIS database is not currently being provided by the agency in the most recent edition. Incidents that occurred dating after the year 2000 may not have much information. Field headers with blank information following after should be interpreted as unreported by the agency.*

**LEAD AGENCY:** LOCAL AGENCY  
**REGIONAL BOARD:** 09  
**LOCAL CASE NUMBER:** H39424-001  
**RESPONSIBLE PARTY:**  
**ADDRESS OF RESPONSIBLE PARTY:**  
**SITE OPERATOR:**  
**WATER SYSTEM:**

**CASE NUMBER:**  
**CASE TYPE:** SOIL ONLY  
**SUBSTANCE LEAKED:** unk  
**SUBSTANCE QUANTITY:**  
**LEAK CAUSE:**  
**LEAK SOURCE:**  
**HOW LEAK WAS DISCOVERED:**  
**DATE DISCOVERED (blank if not reported):** 2001-04-11  
**HOW LEAK WAS STOPPED:**  
**STOP DATE (blank if not reported):**  
**STATUS:** CASE CLOSED  
**ABATEMENT METHOD (please note that not all code translations have been provided by the reporting agency):**  
**ENFORCEMENT TYPE (please note that not all code translations have been provided by the reporting agency):**  
**DATE OF ENFORCEMENT (blank if not reported):**

**ENTER DATE (blank if not reported):**  
**REVIEW DATE (blank if not reported):**  
**DATE OF LEAK CONFIRMATION (blank if not reported):**  
**DATE PRELIMINARY SITE ASSESSMENT PLAN WAS SUBMITTED (blank if not reported):**  
**DATE PRELIMINARY SITE ASSESSMENT PLAN BEGAN (blank if not reported):** 2001-04-11  
**DATE POLLUTION CHARACTERIZATION PLAN BEGAN (blank if not reported):**  
**DATE REMEDIATION PLAN WAS SUBMITTED (blank if not reported):**  
**DATE REMEDIAL ACTION UNDERWAY (blank if not reported):** 2001-04-11  
**DATE POST REMEDIAL ACTION MONITORING BEGAN (blank if not reported):**  
**DATE CLOSURE LETTER ISSUED (SITE CLOSED) (blank if not reported):** 2001-04-27  
**REPORT DATE (blank if not reported):**

**MTBE DATA FROM THE CALIFORNIA STATE WATER RESOURCES CONTROL BOARD LUSTIS DATABASE**  
**MTBE DATE (Date of historical maximum MTBE concentration):**  
**MTBE GROUNDWATER CONCENTRATION:**  
**MTBE SOIL CONCENTRATION:**  
**MTBE CNTS:** 0  
**MTBE FUEL:** 0  
**MTBE TESTED:** NOT REQUIRED TO BE TESTED  
**MTBE CLASS:** \*

***Environmental FirstSearch***  
***Site Detail Report***

**TARGET SITE:** CANNON ROAD  
CARLSBAD CA 92009

**JOB:** 4062-02  
25.5 MI - BLUE ALIGNMENT

**LEAKING UNDERGROUND STORAGE TANKS**

**SEARCH ID:** 492

**DIST/DIR:** NON GC

**MAP ID:**

**NAME:** COSTA DO SOL  
**ADDRESS:** CAMINO DE LAS ONDAS  
CARLSBAD CA 92008  
SAN DIEGO  
**CONTACT:** GREYSTONE HOMES INC

**REV:** 10/22/01  
**ID1:** HE17H35619  
**ID2:**  
**STATUS:**  
**PHONE:** ( ) -

**Release Occurance Number:** 001  
**Historical Name:** COSTA DO SOL  
**Date Release Began:** 8/25/95  
**Lead Agency:** DEH  
**Case Type:** TANK, Release  
**Case Status:** CLOSED  
**Case Status Date:** 11/1/95



***Environmental FirstSearch***  
***Site Detail Report***

**TARGET SITE:** CANNON ROAD  
CARLSBAD CA 92009

**JOB:** 4062-02  
25.5 MI - BLUE ALIGNMENT

LEAKING UNDERGROUND STORAGE TANKS

**SEARCH ID:** 494

**DIST/DIR:** NON GC

**MAP ID:**

**NAME:** DENNIS FLOWERS  
**ADDRESS:** 8000 POINSETTIA LN  
CARLSBAD CA 92008  
San Diego  
**CONTACT:** JOHN DENNIS

**REV:** 08/21/00  
**ID1:** HE17H99083  
**ID2:**  
**STATUS:**  
**PHONE:** (619)438-2750

**Release Occurance Number:** 001  
**Historical Name:** DENNIS FLOWERS  
**Date Release Began:** 7/12/90  
**Lead Agency:** DEH  
**Case Type:** TANK, Release  
**Case Status:** CLOSED  
**Case Status Date:** 5/13/93

## Environmental FirstSearch Site Detail Report

**TARGET SITE:** CANNON ROAD  
CARLSBAD CA 92009

**JOB:** 4062-02  
25.5 MI - BLUE ALIGNMENT

### LEAKING UNDERGROUND STORAGE TANKS

**SEARCH ID:** 495    **DIST/DIR:** NON GC    **MAP ID:**

<b>NAME:</b> DENNIS FLOWERS	<b>REV:</b> 03/08/04
<b>ADDRESS:</b> 8000 POINSETTIA LN	<b>ID1:</b> T0607300553
CARLSBAD CA 92008	<b>ID2:</b>
SAN DIEGO	<b>STATUS:</b> CASE CLOSED
<b>CONTACT:</b>	<b>PHONE:</b>

**RELEASE DATA FROM THE CALIFORNIA STATE WATER RESOURCES CONTROL BOARD LUSTIS DATABASE**

Please note that some data previously provided by the State Water Resources Control Board in the LUSTIS database is not currently being provided by the agency in the most recent edition. Incidents that occurred dating after the year 2000 may not have much information. Field headers with blank information following after should be interpreted as unreported by the agency.

**LEAD AGENCY:** LOCAL AGENCY  
**REGIONAL BOARD:** 09  
**LOCAL CASE NUMBER:** H99083-001  
**RESPONSIBLE PARTY:**  
**ADDRESS OF RESPONSIBLE PARTY:**  
**SITE OPERATOR:**  
**WATER SYSTEM:**

**CASE NUMBER:** 9UT1764  
**CASE TYPE:** SOIL ONLY  
**SUBSTANCE LEAKED:** DIESEL  
**SUBSTANCE QUANTITY:**

**LEAK CAUSE:**  
**LEAK SOURCE:**

**HOW LEAK WAS DISCOVERED:**  
**DATE DISCOVERED (blank if not reported):** 1990-07-12

**HOW LEAK WAS STOPPED:**  
**STOP DATE (blank if not reported):**

**STATUS:** CASE CLOSED

**ABATEMENT METHOD (please note that not all code translations have been provided by the reporting agency):**  
**ENFORCEMENT TYPE (please note that not all code translations have been provided by the reporting agency):** 1  
**DATE OF ENFORCEMENT (blank if not reported):**

**ENTER DATE (blank if not reported):**

**REVIEW DATE (blank if not reported):**

**DATE OF LEAK CONFIRMATION (blank if not reported):**

**DATE PRELIMINARY SITE ASSESSMENT PLAN WAS SUBMITTED (blank if not reported):**

**DATE PRELIMINARY SITE ASSESSMENT PLAN BEGAN (blank if not reported):** 1990-08-09

**DATE POLLUTION CHARACTERIZATION PLAN BEGAN (blank if not reported):**

**DATE REMEDIATION PLAN WAS SUBMITTED (blank if not reported):**

**DATE REMEDIAL ACTION UNDERWAY (blank if not reported):** 1965-01-03

**DATE POST REMEDIAL ACTION MONITORING BEGAN (blank if not reported):**

**DATE CLOSURE LETTER ISSUED (SITE CLOSED) (blank if not reported):** 1993-05-13

**REPORT DATE (blank if not reported):**

**MTBE DATA FROM THE CALIFORNIA STATE WATER RESOURCES CONTROL BOARD LUSTIS DATABASE**

**MTBE DATE (Date of historical maximum MTBE concentration):**

**MTBE GROUNDWATER CONCENTRATION:**

**MTBE SOIL CONCENTRATION:**

**MTBE CNTS:** 0

**MTBE FUEL:** 0

**MTBE TESTED:** NOT REQUIRED TO BE TESTED

**MTBE CLASS:** \*





*Environmental FirstSearch  
Site Detail Report*

**TARGET SITE:** CANNON ROAD  
CARLSBAD CA 92009

**JOB:** 4062-02  
25.5 MI - BLUE ALIGNMENT

LEAKING UNDERGROUND STORAGE TANKS

**SEARCH ID:** 497                                      **DIST/DIR:** NON GC                                      **MAP ID:**

**NAME:** EMERALD RIDGE WEST-MAR VISTA                                      **REV:** 10/22/01  
**ADDRESS:** PALOMAR AIRPORT RD                                      **ID1:** HE17H36434  
CARLSBAD CA 92008                                      **ID2:**  
SAN DIEGO                                      **STATUS:**  
**CONTACT:** EMERALD RIDGE WEST-MAR VISTA                                      **PHONE:** ( ) -

**Release Occurance Number:** 001  
**Historical Name:** EMERALD RIDGE WEST - MAR VISTA  
**Date Release Began:** 7/25/96  
**Lead Agency:** DEH  
**Case Type:** TANK, Release  
**Case Status:** CLOSED  
**Case Status Date:** 12/12/96

**Environmental FirstSearch  
Site Detail Report**

**TARGET SITE:** CANNON ROAD  
CARLSBAD CA 92009

**JOB:** 4062-02  
25.5 MI - BLUE ALIGNMENT

**LEAKING UNDERGROUND STORAGE TANKS**

**SEARCH ID:** 498                                   **DIST/DIR:** NON GC                                   **MAP ID:**

<b>NAME:</b> HANSON AGGREGATES,CARLSBAD PLT	<b>REV:</b> 03/08/04
<b>ADDRESS:</b> 3701 HAYMAR DR	<b>ID1:</b> T0608165282
CARLSBAD CA 92008	<b>ID2:</b>
SAN DIEGO	<b>STATUS:</b> REMEDIAL ACTION
<b>CONTACT:</b>	<b>PHONE:</b>

**RELEASE DATA FROM THE CALIFORNIA STATE WATER RESOURCES CONTROL BOARD LUSTIS DATABASE**  
*Please note that some data previously provided by the State Water Resources Control Board in the LUSTIS database is not currently being provided by the agency in the most recent edition. Incidents that occurred dating after the year 2000 may not have much information. Field headers with blank information following after should be interpreted as unreported by the agency.*

**LEAD AGENCY:** LOCAL AGENCY  
**REGIONAL BOARD:** 09  
**LOCAL CASE NUMBER:** H02509-002  
**RESPONSIBLE PARTY:**  
**ADDRESS OF RESPONSIBLE PARTY:**  
**SITE OPERATOR:**  
**WATER SYSTEM:**

**CASE NUMBER:**  
**CASE TYPE:** AQUIFER AFFECTED  
**SUBSTANCE LEAKED:** unk  
**SUBSTANCE QUANTITY:**  
**LEAK CAUSE:**  
**LEAK SOURCE:**  
**HOW LEAK WAS DISCOVERED:**  
**DATE DISCOVERED (blank if not reported):** 2000-11-30  
**HOW LEAK WAS STOPPED:**  
**STOP DATE (blank if not reported):**  
**STATUS:** REMEDIAL ACTION  
**ABATEMENT METHOD (please note that not all code translations have been provided by the reporting agency):**  
**ENFORCEMENT TYPE (please note that not all code translations have been provided by the reporting agency):**  
**DATE OF ENFORCEMENT (blank if not reported):**

**ENTER DATE (blank if not reported):**  
**REVIEW DATE (blank if not reported):**  
**DATE OF LEAK CONFIRMATION (blank if not reported):**  
**DATE PRELIMINARY SITE ASSESSMENT PLAN WAS SUBMITTED (blank if not reported):**  
**DATE PRELIMINARY SITE ASSESSMENT PLAN BEGAN (blank if not reported):** 1965-01-03  
**DATE POLLUTION CHARACTERIZATION PLAN BEGAN (blank if not reported):**  
**DATE REMEDIATION PLAN WAS SUBMITTED (blank if not reported):**  
**DATE REMEDIAL ACTION UNDERWAY (blank if not reported):** 1965-01-03  
**DATE POST REMEDIAL ACTION MONITORING BEGAN (blank if not reported):**  
**DATE CLOSURE LETTER ISSUED (SITE CLOSED) (blank if not reported):**  
**REPORT DATE (blank if not reported):**

**MTBE DATA FROM THE CALIFORNIA STATE WATER RESOURCES CONTROL BOARD LUSTIS DATABASE**  
**MTBE DATE(Date of historical maximum MTBE concentration):**  
**MTBE GROUNDWATER CONCENTRATION:**  
**MTBE SOIL CONCENTRATION:**  
**MTBE CNTS:** 0  
**MTBE FUEL:** 0  
**MTBE TESTED:** NOT REQUIRED TO BE TESTED  
**MTBE CLASS:** \*



*Environmental FirstSearch  
Site Detail Report*

**TARGET SITE:** CANNON ROAD  
CARLSBAD CA 92009

**JOB:** 4062-02  
25.5 MI - BLUE ALIGNMENT

LEAKING UNDERGROUND STORAGE TANKS

**SEARCH ID:** 500

**DIST/DIR:** NON GC

**MAP ID:**

**NAME:** MARINERS POINT  
**ADDRESS:** NWC CAMINO DE LA ONDAS/A  
CARLSBAD CA 92008  
SAN DIEGO  
**CONTACT:** BRAMALEA CALIFORNIA LLC

**REV:** 10/22/01  
**ID1:** HE17H36159  
**ID2:**  
**STATUS:**  
**PHONE:** ( ) -

**Release Occurance Number:** 001  
**Historical Name:** MARINERS POINT  
**Date Release Began:** 5/2/96  
**Lead Agency:** DEH  
**Case Type:** TANK, Release  
**Case Status:** CLOSED  
**Case Status Date:** 9/20/96



**Environmental FirstSearch  
Site Detail Report**

**TARGET SITE:** CANNON ROAD  
CARLSBAD CA 92009

**JOB:** 4062-02  
25.5 MI - BLUE ALIGNMENT

**LEAKING UNDERGROUND STORAGE TANKS**

---

**SEARCH ID:** 502 **DIST/DIR:** NON GC **MAP ID:**

---

**NAME:** PAC. SCENE FINANCIAL PROPERTY  
**ADDRESS:** 0000 MAGNOLIA AV  
CARLSBAD CA 92008  
SAN DIEGO  
**CONTACT:**

**REV:** 10/22/01  
**ID1:** HE17H38418  
**ID2:**  
**STATUS:**  
**PHONE:** ( ) -

**Release Occurance Number:** 001  
**Historical Name:** MAGNOLIA STREET DEVELOPMENT  
**Date Release Began:** 3/15/99  
**Lead Agency:** DEH  
**Case Type:** TANK, Release  
**Case Status:** CLOSED  
**Case Status Date:** 6/9/00

**LEAKING UNDERGROUND STORAGE TANKS**

---

**SEARCH ID:** 503 **DIST/DIR:** NON GC **MAP ID:**

---

**NAME:** SCRIPPS HEALTH A CA CORP  
**ADDRESS:** 15611 LA MADRESELVA  
RANCHO SANTA FE CA 92056  
San Diego  
**CONTACT:** SCRIPPS HEALTH A CA CORP

**REV:** 08/21/00  
**ID1:** HE17H32360  
**ID2:**  
**STATUS:**  
**PHONE:** (858)678-7121

**Release Occurance Number:** 001  
**Historical Name:** SCRIPPS HEALTH CARE  
**Date Release Began:** 7/7/95  
**Lead Agency:** DEH  
**Case Type:** TANK, Release  
**Case Status:** CLOSED  
**Case Status Date:** 2/1/96

**Environmental FirstSearch**  
**Site Detail Report**

**TARGET SITE:** CANNON ROAD  
 CARLSBAD CA 92009

**JOB:** 4062-02  
 25.5 MI - BLUE ALIGNMENT

**LEAKING UNDERGROUND STORAGE TANKS**

**SEARCH ID:** 504                      **DIST/DIR:** NON GC                      **MAP ID:**

**NAME:** SCRIPPS HEALTH CARE                      **REV:** 03/08/04  
**ADDRESS:** 15611 LA MADRESELVA                      **ID1:** T0607301997  
 RANCHO SANTA FE CA 92056                      **ID2:**  
 SAN DIEGO                      **STATUS:** REMEDIAL ACTION  
**CONTACT:**                      **PHONE:**

**RELEASE DATA FROM THE CALIFORNIA STATE WATER RESOURCES CONTROL BOARD LUSTIS DATABASE**  
*Please note that some data previously provided by the State Water Resources Control Board in the LUSTIS database is not currently being provided by the agency in the most recent edition. Incidents that occurred dating after the year 2000 may not have much information. Field headers with blank information following after should be interpreted as unreported by the agency.*

**LEAD AGENCY:** LOCAL AGENCY  
**REGIONAL BOARD:** 09  
**LOCAL CASE NUMBER:** H32360-001  
**RESPONSIBLE PARTY:**  
**ADDRESS OF RESPONSIBLE PARTY:**  
**SITE OPERATOR:**  
**WATER SYSTEM:**

**CASE NUMBER:** 9UT3243  
**CASE TYPE:** SOIL ONLY  
**SUBSTANCE LEAKED:** 9  
**SUBSTANCE QUANTITY:**  
**LEAK CAUSE:**  
**LEAK SOURCE:**  
**HOW LEAK WAS DISCOVERED:**  
**DATE DISCOVERED (blank if not reported):** 1995-07-07  
**HOW LEAK WAS STOPPED:**  
**STOP DATE (blank if not reported):**  
**STATUS:** REMEDIAL ACTION  
**ABATEMENT METHOD (please note that not all code translations have been provided by the reporting agency):**  
**ENFORCEMENT TYPE (please note that not all code translations have been provided by the reporting agency):** 1  
**DATE OF ENFORCEMENT (blank if not reported):**

**ENTER DATE (blank if not reported):**  
**REVIEW DATE (blank if not reported):**  
**DATE OF LEAK CONFIRMATION (blank if not reported):**  
**DATE PRELIMINARY SITE ASSESSMENT PLAN WAS SUBMITTED (blank if not reported):**  
**DATE PRELIMINARY SITE ASSESSMENT PLAN BEGAN (blank if not reported):** 1995-07-07  
**DATE POLLUTION CHARACTERIZATION PLAN BEGAN (blank if not reported):**  
**DATE REMEDIATION PLAN WAS SUBMITTED (blank if not reported):**  
**DATE REMEDIAL ACTION UNDERWAY (blank if not reported):** 1996-07-07  
**DATE POST REMEDIAL ACTION MONITORING BEGAN (blank if not reported):**  
**DATE CLOSURE LETTER ISSUED (SITE CLOSED) (blank if not reported):** 1996-02-01  
**REPORT DATE (blank if not reported):**

**MTBE DATA FROM THE CALIFORNIA STATE WATER RESOURCES CONTROL BOARD LUSTIS DATABASE**  
**MTBE DATE(Date of historical maximum MTBE concentration):**  
**MTBE GROUNDWATER CONCENTRATION:**  
**MTBE SOIL CONCENTRATION:**  
**MTBE CNTS:** 0  
**MTBE FUEL:** 0  
**MTBE TESTED:** NOT REQUIRED TO BE TESTED  
**MTBE CLASS:** \*

**Environmental FirstSearch  
Site Detail Report**

**TARGET SITE:** CANNON ROAD  
CARLSBAD CA 92009

**JOB:** 4062-02  
25.5 MI - BLUE ALIGNMENT

**LEAKING UNDERGROUND STORAGE TANKS**

**SEARCH ID:** 505                                      **DIST/DIR:** NON GC                                      **MAP ID:**

<b>NAME:</b> COCA COLA ENTERPRISES	<b>REV:</b> 10/22/01
<b>ADDRESS:</b> LAS POSAS/ARMORLITE SAN MARCOS CA 92069 SAN DIEGO	<b>ID1:</b> HE17H36816
<b>CONTACT:</b> COCA COLA ENTERPRISES	<b>ID2:</b>
	<b>STATUS:</b>
	<b>PHONE:</b> ( ) -

<b>Release Occurance Number:</b>	001
<b>Historical Name:</b>	COCA COLA
<b>Date Release Began:</b>	1/1/1800
<b>Lead Agency:</b>	DEH
<b>Case Type:</b>	TANK, Release (W)
<b>Case Status:</b>	CLOSED
<b>Case Status Date:</b>	7/31/97

**LEAKING UNDERGROUND STORAGE TANKS**

**SEARCH ID:** 506                                      **DIST/DIR:** NON GC                                      **MAP ID:**

<b>NAME:</b> HUBBARD PROPERTY	<b>REV:</b> 10/22/01
<b>ADDRESS:</b> QUESTHAVEN RD SAN MARCOS CA 92069 SAN DIEGO	<b>ID1:</b> HE17H32812
<b>CONTACT:</b> DON HUBBARD CONSTRUCTION CO	<b>ID2:</b>
	<b>STATUS:</b>
	<b>PHONE:</b> ( ) -

<b>Release Occurance Number:</b>	001
<b>Historical Name:</b>	DON HUBBARD TREE FARM, SN MARC
<b>Date Release Began:</b>	5/20/91
<b>Lead Agency:</b>	RWQCB
<b>Case Type:</b>	TANK, Release (W)
<b>Case Status:</b>	CLOSED
<b>Case Status Date:</b>	2/4/93







***Environmental FirstSearch  
Site Detail Report***

**TARGET SITE:** CANNON ROAD  
CARLSBAD CA 92009

**JOB:** 4062-02  
25.5 MI - BLUE ALIGNMENT

**LEAKING UNDERGROUND STORAGE TANKS**

**SEARCH ID:** 509

**DIST/DIR:** NON GC

**MAP ID:**

**NAME:** AMERICAN PACIFIC PROPERTIES  
**ADDRESS:** LADO LOMA DR  
VISTA CA 92083  
SAN DIEGO  
**CONTACT:** CITY OF VISTA

**REV:** 10/22/01  
**ID1:** HE17H35323  
**ID2:**  
**STATUS:**  
**PHONE:** ( ) -

**Release Occurance Number:** 001  
**Historical Name:** AMERICAN PACIFIC PROPERTIES  
**Date Release Began:** 4/25/95  
**Lead Agency:** DEH  
**Case Type:** TANK, Release  
**Case Status:** CLOSED  
**Case Status Date:** 10/30/95







***Environmental FirstSearch  
Site Detail Report***

**TARGET SITE:** CANNON ROAD  
CARLSBAD CA 92009

**JOB:** 4062-02  
25.5 MI - BLUE ALIGNMENT

RELEASES (AIR/WATER)

**SEARCH ID:** 513

**DIST/DIR:** NON GC

**MAP ID:**

**NAME:** AGUA HEDIONDA LAGOON SE SIDE  
**ADDRESS:** CARLSBAD CA  
SAN DIEGO  
**CONTACT:** UNKNOWN

**REV:** 12/31/02  
**ID1:** NRC-618432  
**ID2:**  
**STATUS:** FIXED  
**PHONE:**

DETAILS NOT AVAILABLE





**Environmental FirstSearch**  
**Site Detail Report**

**TARGET SITE:** CANNON ROAD  
CARLSBAD CA 92009

**JOB:** 4062-02  
25.5 MI - BLUE ALIGNMENT

RELEASES (AIR/WATER)			
<b>SEARCH ID:</b> 515	<b>DIST/DIR:</b> NON GC	<b>MAP ID:</b>	
<b>NAME:</b> SAN DIEGO GAS & ELECTRIC	<b>REV:</b> 4/25/97	<b>ID1:</b> 551801	
<b>ADDRESS:</b> 460 CARLSBAD BLVD. CARLSBAD CA SAN DIEGO	<b>ID2:</b>	<b>STATUS:</b> OF	
<b>CONTACT:</b>	<b>PHONE:</b>		
DETAILS NOT AVAILABLE			

**Environmental FirstSearch  
Site Detail Report**

**TARGET SITE:** CANNON ROAD  
CARLSBAD CA 92009

**JOB:** 4062-02  
25.5 MI - BLUE ALIGNMENT

**RELEASES (AIR/WATER)**

**SEARCH ID:** 516                      **DIST/DIR:** NON GC                      **MAP ID:**

<b>NAME:</b>		<b>REV:</b>	12/31/00
<b>ADDRESS:</b>	AGUA HEDIONDA LAGOON	<b>ID1:</b>	NRC-537064
	CARLSBAD CA	<b>ID2:</b>	
	SAN DIEGO	<b>STATUS:</b>	VESSEL
<b>CONTACT:</b>	UNKNOWN	<b>PHONE:</b>	

**SITE INFORMATION**

**THIS INFORMATION WAS OBTAINED FROM THE NATIONAL RESPONSE CENTER**

<b>DATE RECEIVED:</b>	30-JUL-00	<b>DATE COMPLETE:</b>	30-JUL-00
<b>CALL TAKER:</b>	CJM8755	<b>CALL TYPE:</b>	INC

**RESPONSIBLE PARTY:** UNKNOWN  
**PHONE #1:**  
**PHONE #2:**  
**PHONE #3:**

**RESPONSIBLE COMPANY:**  
**ORGANIZATION TYPE:** PRIVATE CITIZEN

**ADDRESS:**  
XX

**INITIALLY REPORTED BY:**  
**PHONE:**

**INIT REPORTED COMPANY:**  
**ON BEHALF OF:** N  
**SOURCE:** UNAVAILABLE

**INCIDENT INFORMATION**

**INCIDENT DESCRIPTION:** 20 FT SKI BOAT SANK DUE TO AN UNKNOWN CAUSE

<b>INCIDENT TYPE:</b>	VESSEL	<b>INCIDENT CAUSE:</b>	UNKNOWN
<b>INCIDENT DATE:</b>	30-JUL-00	<b>INCIDENT DATE DESC:</b>	DISCOVERED
<b>DISTANCE FROM CITY:</b>		<b>DISTANCE UNITS:</b>	
<b>DIRECTION FROM CITY:</b>		<b>LOCATION SECTION:</b>	
<b>LOCATION TOWNSHIP:</b>		<b>LOCATION RANGE:</b>	
<b>WMD CHEM FLAG:</b>	F	<b>RAD FLAG:</b>	F
<b>BIO FLAG:</b>	F	<b>OIL FLAG:</b>	T
<b>POTENTIAL_FLAG:</b>		<b>AMT MATERIAL FLAG:</b>	
<b>MILITARY ORG FLAG:</b>	N	<b>LNG FLAG:</b>	

<b>AIRCRAFT TYPE:</b>		<b>AIRCRAFT MODEL:</b>	
<b>AIRCRAFT ID:</b>		<b>AIRCRAFT FUEL CAPACITY:</b>	
<b>AIRCRAFT FUEL CAPACITY UNITS:</b>		<b>AIRCRAFT FUEL ON BOARD:</b>	
<b>AIRCRAFT FUEL ON BOARD UNITS:</b>		<b>AIRCRAFT SPOT NUMBER:</b>	
<b>AIRCRAFT HANGER:</b>		<b>AIRCRAFT RUNWAY NUM:</b>	
<b>ROAD MILE MARKER:</b>		<b>BUILDING ID:</b>	
<b>TYPE OF FIXED OBJECT:</b>		<b>POWER GEN FACILITY:</b>	
<b>GENERATING CAPACITY:</b>		<b>TYPE OF FUEL:</b>	

- Continued on next page -

**Environmental FirstSearch  
Site Detail Report**

**TARGET SITE:** CANNON ROAD  
CARLSBAD CA 92009

**JOB:** 4062-02  
25.5 MI - BLUE ALIGNMENT

RELEASES (AIR/WATER)

**SEARCH ID:** 516                      **DIST/DIR:** NON GC                      **MAP ID:**

<b>NAME:</b>		<b>REV:</b>	12/31/00
<b>ADDRESS:</b>	AGUA HEDIONDA LAGOON	<b>ID1:</b>	NRC-537064
	CARLSBAD CA	<b>ID2:</b>	
	SAN DIEGO	<b>STATUS:</b>	VESSEL
<b>CONTACT:</b>	UNKNOWN	<b>PHONE:</b>	

<b>NPDES:</b>	<b>NPDES COMPLIANCE:</b>
<b>PIPELINE TYPE:</b>	<b>DOT REGULATED:</b>
<b>PIPELINE ABOVE GROUND:</b>	<b>EXPOSED UNDERWATER:</b>
<b>PIPELINE COVERED:</b>	<b>RAILROAD HOTLINE:</b>
<b>GRADE CROSSING:</b>	<b>LOCATION SUBDIVISION:</b>
<b>RAILROAD MILEPOST:</b>	<b>TYPE VEHICLE INVOLVED:</b>
<b>CROSSING DEVICE TYPE:</b>	<b>DEVICE OPERATIONAL:</b>
<b>DOT CROSSING NUMBER:</b>	<b>BRAKE FAILURE:</b>
<b>TANK ABOVE GROUND:</b>	<b>TRANSPORTABLE CONTAINER:</b>
<b>TANK REGULATED:</b>	<b>TANK REGULATED BY:</b>
<b>TANK ID:</b>	<b>CAPACITY OF TANK:</b>
<b>CAPACITY OF TANK UNITS:</b>	<b>ACTUAL AMOUNT:</b>
<b>ACTUAL AMOUNT UNITS:</b>	<b>PLATFORM RIG NAME:</b>
<b>PLATFORM LETTER:</b>	<b>LOCATION AREA ID:</b>
<b>LOCATION BLOCK ID:</b>	

**DESCRIPTION OF TANK:**

<b>OCSG NUMBER:</b>		<b>OCSG NUMBER:</b>	
<b>STATE LEASE NUMBER:</b>		<b>PIER DOCK NUMBER:</b>	
<b>BERTH SLIP NUMBER:</b>		<b>CONTIN RELEASE TYPE:</b>	
<b>INITIAL CONT RELEASE NUM:</b>		<b>CONT RELEASE PERMIT:</b>	
<b>ALLSION:</b>		<b>TYPE OF STRUCTURE:</b>	
<b>STRUCTURE NAME:</b>		<b>STRUCT OPERATIONAL:</b>	
<b>AIRBAG DEPLOYED:</b>		<b>DATE NORMAL SERVICE:</b>	
<b>SERVICE DISRUPT TIME:</b>		<b>SERVICE DISRUPT UNITS:</b>	
<b>TRANSIT BUS FLAG:</b>		<b>CR BEGIN DATE:</b>	
<b>CR END DATE:</b>		<b>CR CHANGE DATE:</b>	
<b>FIRE INVOLVED:</b>	N	<b>FIRE EXTINGUISHED:</b>	U
<b>ANY EVACUATIONS:</b>	N	<b>NUMBER EVACUATED:</b>	
<b>WHO EVACUATED:</b>		<b>RADIUS OF EVACUATION:</b>	
<b>ANY INJURIES:</b>	N	<b>NUMBER INJURED:</b>	
<b>NUMBER HOSPITALIZED:</b>		<b>ANY FATALITIES:</b>	N
<b>NUMBER FATALITIES:</b>		<b>ANY DAMAGES:</b>	N
<b>DAMAGE AMOUNT:</b>		<b>AIR CORRIDOR CLOSED:</b>	N
<b>AIR CORRIDOR DESC:</b>		<b>AIR CLOSURE TIME:</b>	
<b>WATERWAY CLOSED:</b>	N	<b>WATERWAY DESC:</b>	
<b>WATERWAY CLOSURE TIME:</b>		<b>ROAD CLOSED:</b>	N
<b>ROAD DESC:</b>		<b>ROAD CLOSURE TIME:</b>	
<b>CLOSURE DIRECTION:</b>		<b>MAJOR ARTERY:</b>	N
<b>TRACK CLOSED:</b>	N	<b>TRACK DESC:</b>	
<b>TRACK CLOSURE TIME:</b>		<b>MEDIA INTEREST:</b>	NONE
<b>MEDIUM DESC:</b>	WATER	<b>ADDTL MEDIUM INFO:</b>	
<b>BODY OF WATER:</b>	SAN LUIS REY	<b>TRIBUTARY OF:</b>	PACIFIC OCEAN
<b>NEAREST RIVER MILE MARK:</b>		<b>RELEASE SECURED:</b>	U
<b>EST DUR OF RELEASE:</b>		<b>RELEASE RATE:</b>	
<b>TRACK CLOSE DIR:</b>		<b>ST AGENCY ON SCENE:</b>	FIRE DEPT
<b>ST AGENCY RPT NUM:</b>		<b>OTHER AGENCY NOTIFIED:</b>	

- Continued on next page -

## Environmental FirstSearch Site Detail Report

**TARGET SITE:** CANNON ROAD  
CARLSBAD CA 92009

**JOB:** 4062-02  
25.5 MI - BLUE ALIGNMENT

### RELEASES (AIR/WATER)

**SEARCH ID:** 516                                      **DIST/DIR:** NON GC                                      **MAP ID:**

<b>NAME:</b>	<b>REV:</b> 12/31/00
<b>ADDRESS:</b> AGUA HEDIONDA LAGOON CARLSBAD CA SAN DIEGO	<b>ID1:</b> NRC-537064
<b>CONTACT:</b> UNKNOWN	<b>ID2:</b>
	<b>STATUS:</b> VESSEL
	<b>PHONE:</b>

<b>WEATHER CONDITIONS:</b>	CLEAR	<b>AIR TEMPERATURE:</b>	85
<b>WIND SPEED:</b>		<b>WIND DIRECTION:</b>	
<b>WATER SUPPLY CONTAM:</b>	N	<b>SHEEN SIZE:</b>	
<b>SHEEN COLOR:</b>		<b>DIR OF SHEEN TRAVEL:</b>	
<b>SHEEN ODOR DESCRIPTION:</b>	NO SHEEN INFORMATION AVAILABLE	<b>WAVE CONDITION:</b>	
<b>CURRENT SPEED:</b>		<b>CURRENT DIRECTION:</b>	
<b>WATER TEMPERATURE:</b>			

**DESC OF REMEDIAL ACTION:** FIRE DEPT HAS DEPLOYED BOOM / RESP. PARTY WILL TAKE RESPONSIBILITY FOR THE CLEAN UP

<b>EMPL FATALITY:</b>	<b>PASS FATALITY:</b>
<b>COMMUNITY IMPACT:</b>	<b>WIND SPEED UNITS:</b>
<b>EMPLOYEE INJURIES:</b>	<b>PASSENGER INJURIES:</b>
<b>OCCUPANT FATALITY:</b>	<b>CURRENT SPEED UNITS:</b> M
<b>ROAD CLOSURE UNITS:</b>	<b>TRACK CLOSURE UNITS:</b>
<b>SHEEN SIZE UNITS:</b>	<b>STATE AGENCY NOTIFIED:</b>
<b>FED AGENCY NOTIFIED:</b>	<b>STRUCTURE NAME:</b>
<b>TYPE OF STRUCTURE:</b>	<b>ALLISION:</b>
<b>STRUCTURE OPERATIONAL:</b>	<b>NEAREST RIVER MILE MARK:</b>
<b>SHEEN SIZE LENGTH:</b>	<b>SHEEN SIZE LENGTH UNITS:</b>
<b>SHEEN SIZE WIDTH:</b>	<b>SHEEN SIZE WIDTH UNITS:</b>
<b>OFFSHORE:</b>	<b>DURATION UNIT:</b>
<b>RELEASE RATE UNIT:</b>	<b>RELEASE RATE RATE:</b>

**ADDITIONAL INFO:** RESPONSIBLE PARTY HAS BEEN NOTIFIED, THE CALLER DID NOT HAVE ANY INFORMATION ON THE SUSPECTED RESPONSIBLE PARTY

**MATERIAL INFORMATION**

<b>CHRIS CODE:</b>	GAS	<b>CASE NUMBER:</b>	000000-00-0
<b>UN NUMBER:</b>		<b>REACHED WATER:</b>	YES

**NAME OF MATERIAL:** GASOLINE: AUTOMOTIVE (UNLEADED)  
**AMOUNT OF MATERIAL:** 10 GALLON(S)  
**AMOUNT IN WATER:** 10 GALLON(S)

**OTHER MATERIAL INFORMATION**

**MOBILE DETAILS INFORMATION**

**TRAIN INFORMATION**

**VESSEL INFORMATION**

<b>VESSEL NAME:</b>	UNKNOWN	<b>VESSEL TYPE:</b>	PLEASURE CRAFT
<b>VESSEL NUMBER:</b>	CF 5249 PN	<b>VESSEL LENGTH:</b>	20
<b>HULL CONSTRUCTION:</b>		<b>FUEL CAPACITY:</b>	
<b>FUEL ON BOARD:</b>		<b>CARGO CAPACITY:</b>	

**Environmental FirstSearch**  
**Site Detail Report**

**TARGET SITE:** CANNON ROAD  
CARLSBAD CA 92009

**JOB:** 4062-02  
25.5 MI - BLUE ALIGNMENT

**RELEASES (AIR/WATER)**

**SEARCH ID:** 517                      **DIST/DIR:** NON GC                      **MAP ID:**

**NAME:** ROAD LEADING TO DIESEL TANKS                      **REV:** 12/31/03  
**ADDRESS:** 4600 CARLSBAD BLVD                      **ID1:** NRC-639100  
CARLSBAD CA 92008                      **ID2:**  
SAN DIEGO                      **STATUS:** MOBILE  
**CONTACT:** SHAWN REILLY                      **PHONE:** 7602684079

**SITE INFORMATION**

**THIS INFORMATION WAS OBTAINED FROM THE NATIONAL RESPONSE CENTER**

**DATE RECEIVED:** 3/11/2003 12:22:03 PM                      **DATE COMPLETE:**  
3/11/2003 12:33:32 PM

**CALL TAKER:** LCL3599                      **CALL TYPE:** DRL

**RESPONSIBLE PARTY:** SHAWN REILLY  
**PHONE #1:** 7602684079 PRIMARY  
**PHONE #2:**  
**PHONE #3:**

**RESPONSIBLE COMPANY:** CABRILLO ONE LLC  
**ORGANIZATION TYPE:** PRIVATE ENTERPRISE

**ADDRESS:** 4600 CARLSBAD BLVD  
CARLSBAD CA 92008

**SOURCE:** TELEPHONE

**INCIDENT INFORMATION**

**INCIDENT DESCRIPTION:** \\\\/\\\/\\\/\\\/\\\/\\\/THIS IS A DRILL\\\/\\\/\\\/\\\/\\\/\\\/DELIVERY TRUCK CARRING 5000 GALLONS OF RED DYE DIESEL  
OVERTURNED FOR UNKNOWN REASONS INTO DRAINAGE CREEK INSIDE PLANT GROUNDSRELEASING 5000 GALLONS OF FUEL.

**INCIDENT TYPE:** MOBILE                      **INCIDENT CAUSE:** UNKNOWN  
**INCIDENT DATE:** 3/11/2003 9:15:00 AM                      **INCIDENT DATE DESC:**  
OCCURRED

**DISTANCE FROM CITY:**                      **DISTANCE UNITS:**  
**DIRECTION FROM CITY:**                      **LOCATION SECTION:**  
**LOCATION TOWNSHIP:**                      **LOCATION RANGE:**

<b>AIRCRAFT TYPE:</b>	<b>AIRCRAFT MODEL:</b>	
<b>AIRCRAFT ID:</b>	<b>AIRCRAFT FUEL CAPACITY:</b>	
<b>AIRCRAFT FUEL CAPACITY UNITS:</b>	<b>AIRCRAFT FUEL ON BOARD:</b>	
<b>AIRCRAFT FUEL ON BOARD UNITS:</b>	<b>AIRCRAFT SPOT NUMBER:</b>	
<b>AIRCRAFT HANGER:</b>	<b>AIRCRAFT RUNWAY NUM:</b>	
<b>ROAD MILE MARKER:</b>	<b>BUILDING ID:</b>	
<b>TYPE OF FIXED OBJECT:</b>	<b>POWER GEN FACILITY:</b>	U
<b>GENERATING CAPACITY:</b>	<b>TYPE OF FUEL:</b>	
<b>NPDES:</b>	<b>NPDES COMPLIANCE:</b>	U
<b>PIPELINE TYPE:</b>	<b>DOT REGULATED:</b>	U
<b>PIPELINE ABOVE GROUND:</b>	<b>EXPOSED UNDERWATER:</b>	N
<b>PIPELINE COVERED:</b>	<b>GRADE CROSSING:</b>	N
<b>LOCATION SUBDIVISION:</b>	<b>RAILROAD MILEPOST:</b>	
<b>TYPE VEHICLE INVOLVED:</b>	<b>CROSSING DEVICE TYPE:</b>	
<b>DEVICE OPERATIONAL:</b>		Y

- Continued on next page -

**Environmental FirstSearch  
Site Detail Report**

**TARGET SITE:** CANNON ROAD  
CARLSBAD CA 92009

**JOB:** 4062-02  
25.5 MI - BLUE ALIGNMENT

**RELEASES (AIR/WATER)**

**SEARCH ID:** 517                      **DIST/DIR:** NON GC                      **MAP ID:**

<b>NAME:</b>	ROAD LEADING TO DIESEL TANKS	<b>REV:</b>	12/31/03
<b>ADDRESS:</b>	4600 CARLSBAD BLVD	<b>ID1:</b>	NRC-639100
	CARLSBAD CA 92008	<b>ID2:</b>	
	SAN DIEGO	<b>STATUS:</b>	MOBILE
<b>CONTACT:</b>	SHAWN REILLY	<b>PHONE:</b>	7602684079

<b>DOT CROSSING NUMBER:</b>		<b>BRAKE FAILURE:</b>	N
<b>TANK ABOVE GROUND:</b>	ABOVE	<b>TRANSPORTABLE CONTAINER:</b>	U
<b>TANK REGULATED:</b>	U	<b>TANK REGULATED BY:</b>	
<b>TANK ID:</b>		<b>CAPACITY OF TANK:</b>	
<b>CAPACITY OF TANK UNITS:</b>		<b>ACTUAL AMOUNT:</b>	
<b>ACTUAL AMOUNT UNITS:</b>		<b>PLATFORM RIG NAME:</b>	
<b>PLATFORM LETTER:</b>		<b>LOCATION AREA ID:</b>	
<b>LOCATION BLOCK ID:</b>			

**DESCRIPTION OF TANK:**

<b>OCSG NUMBER:</b>		<b>OCCSP NUMBER:</b>	
<b>STATE LEASE NUMBER:</b>		<b>PIER DOCK NUMBER:</b>	
<b>BERTH SLIP NUMBER:</b>		<b>CONTIN RELEASE TYPE:</b>	
<b>INITIAL CONT RELEASE NUM:</b>		<b>CONT RELEASE PERMIT:</b>	
<b>ALLISION:</b>	N	<b>TYPE OF STRUCTURE:</b>	
<b>STRUCTURE NAME:</b>		<b>STRUCT OPERATIONAL:</b>	U
<b>AIRBAG DEPLOYED:</b>		<b>DATE NORMAL SERVICE:</b>	
<b>SERVICE DISRUPT TIME:</b>		<b>SERVICE DISRUPT UNITS:</b>	
<b>TRANSIT BUS FLAG:</b>		<b>CR BEGIN DATE:</b>	
<b>CR END DATE:</b>		<b>CR CHANGE DATE:</b>	
<b>FIRE INVOLVED:</b>	N	<b>FIRE EXTINGUISHED:</b>	U
<b>ANY EVACUATIONS:</b>	N	<b>NUMBER EVACUATED:</b>	
<b>WHO EVACUATED:</b>		<b>RADIUS OF EVACUATION:</b>	
<b>ANY INJURIES:</b>	N	<b>NUMBER INJURED:</b>	
<b>NUMBER HOSPITALIZED:</b>		<b>ANY FATALITIES:</b>	N
<b>NUMBER FATALITIES:</b>		<b>ANY DAMAGES:</b>	Y
<b>DAMAGE AMOUNT:</b>		<b>AIR CORRIDOR CLOSED:</b>	N
<b>AIR CORRIDOR DESC:</b>		<b>AIR CLOSURE TIME:</b>	
<b>WATERWAY CLOSED:</b>	N	<b>WATERWAY DESC:</b>	
<b>WATERWAY CLOSURE TIME:</b>		<b>ROAD CLOSED:</b>	N
<b>ROAD DESC:</b>		<b>ROAD CLOSURE TIME:</b>	
<b>CLOSURE DIRECTION:</b>		<b>MAJOR ARTERY:</b>	N
<b>TRACK CLOSED:</b>	N	<b>TRACK DESC:</b>	
<b>TRACK CLOSURE TIME:</b>		<b>MEDIA INTEREST:</b>	NONE
<b>MEDIUM DESC:</b>	WATER	<b>ADDTL MEDIUM INFO:</b>	DRAINAGE CREEK > AGUA
<b>HEDIONDA LAGOON</b>			
<b>BODY OF WATER:</b>	DRAINAGE CREEK	<b>TRIBUTARY OF:</b>	AGUA HEDIONDA
<b>LAGOON</b>			
<b>NEAREST RIVER MILE MARK:</b>		<b>RELEASE SECURED:</b>	Y
<b>EST DUR OF RELEASE:</b>		<b>RELEASE RATE:</b>	
<b>TRACK CLOSE DIR:</b>		<b>ST AGENCY ON SCENE:</b>	
<b>ST AGENCY RPT NUM:</b>		<b>OTHER AGENCY NOTIFIED:</b>	
<b>WEATHER CONDITIONS:</b>	OVERCAST	<b>AIR TEMPERATURE:</b>	70
<b>WIND SPEED:</b>	5	<b>WIND DIRECTION:</b>	W
<b>WATER SUPPLY CONTAM:</b>	N	<b>SHEEN SIZE:</b>	
<b>SHEEN COLOR:</b>	BLUEISH	<b>DIR OF SHEEN TRAVEL:</b>	
<b>SHEEN ODOR DESCRIPTION:</b>		<b>WAVE CONDITION:</b>	

- Continued on next page -

# *Environmental FirstSearch*

## *Site Detail Report*

**TARGET SITE:** CANNON ROAD  
CARLSBAD CA 92009

**JOB:** 4062-02  
25.5 MI - BLUE ALIGNMENT

### RELEASES (AIR/WATER)

**SEARCH ID:** 517

**DIST/DIR:** NON GC

**MAP ID:**

**NAME:** ROAD LEADING TO DIESEL TANKS  
**ADDRESS:** 4600 CARLSBAD BLVD  
CARLSBAD CA 92008  
SAN DIEGO  
**CONTACT:** SHAWN REILLY

**REV:** 12/31/03  
**ID1:** NRC-639100  
**ID2:**  
**STATUS:** MOBILE  
**PHONE:** 7602684079

**CURRENT SPEED:**  
**WATER TEMPERATURE:**

**CURRENT DIRECTION:**

**DESC OF REMEDIAL ACTION:**

BOOMS WILL BE APPLIED, CONTRACTOR HAS BEEN HIRED (FOSS ENVIRONMENTAL)

**EMPL FATALITY:**  
**COMMUNITY IMPACT:** N  
**EMPLOYEE INJURIES:**  
**OCCUPANT FATALITY:**  
**ROAD CLOSURE UNITS:**  
**SHEEN SIZE UNITS:**  
**FED AGENCY NOTIFIED:**  
**SHEEN SIZE LENGTH:** 100  
**SHEEN SIZE WIDTH:** 50  
**OFFSHORE:** N  
**RELEASE RATE UNIT:**

**PASS FATALITY:**  
**WIND SPEED UNITS:** KNTS  
**PASSENGER INJURIES:**  
**CURRENT SPEED UNITS:**  
**TRACK CLOSURE UNITS:**  
**STATE AGENCY NOTIFIED:**  
**NEAREST RIVER MILE MARK:**  
**SHEEN SIZE LENGTH UNITS:** YARDS  
**SHEEN SIZE WIDTH UNITS:** YARDS  
**DURATION UNIT:**  
**RELEASE RATE RATE:**

**ADDITIONAL INFO:**

CALLER HAD NO ADDITIONAL INFORMATION

#### MATERIAL INFORMATION

**CHRIS CODE:** OTD  
**UN NUMBER:**  
**NAME OF MATERIAL:** OIL, FUEL: NO. 2-D  
**AMOUNT OF MATERIAL:** 5000 GALLON(S)  
**AMOUNT IN WATER:** 5000 GALLON(S)

**CASE NUMBER:** 000000-00-0  
**REACHED WATER:** YES

#### OTHER MATERIAL INFORMATION

**VEHICLE NUMBER:** UNKNOWN  
**VEHICLE FUEL CAPACITY:** 100  
**AMOUNT OF CARGO ON BOARD:** 4000 GALLON(S)  
**CARRIER LICENSED:** U  
**MOBILE TYPE:** TRACTOR TRAILER TRUCK  
**VEHICLE MAKE:**

**TRAILER NUMBER:** 001  
**CARGO CAPACITY:** 4000 GALLON(S)  
**HAZMAT CARRIER:** U  
**NONCOMPLIANCE WITH HAZMAT:** U  
**VEHICLE YEAR:**  
**VEHICLE MODEL:**

#### MOBILE DETAILS INFORMATION

#### TRAIN INFORMATION

#### VESSEL INFORMATION

*Environmental FirstSearch*  
*Site Detail Report*

**TARGET SITE:** CANNON ROAD  
CARLSBAD CA 92009

**JOB:** 4062-02  
25.5 MI - BLUE ALIGNMENT

RELEASES (AIR/WATER)

**SEARCH ID:** 518

**DIST/DIR:** NON GC

**MAP ID:**

**NAME:** SAN DIEGO GAS/ELECTRIC  
**ADDRESS:** 2000 YDS OFF THE BEACH 4600 CARLSBAD BLVD  
CARLSBAD CA 92008  
**CONTACT:** SAN DIEGO

**REV:** 11/24/98  
**ID1:** 602570  
**ID2:**  
**STATUS:** FIXED FACILITY  
**PHONE:**

DETAILS NOT AVAILABLE



## Environmental FirstSearch Site Detail Report

**TARGET SITE:** CANNON ROAD  
CARLSBAD CA 92009

**JOB:** 4062-02  
25.5 MI - BLUE ALIGNMENT

### RELEASES (AIR/WATER)

**SEARCH ID:** 519                                      **DIST/DIR:** NON GC                                      **MAP ID:**

<p><b>NAME:</b> UNKNOWN <b>ADDRESS:</b> EL FUERTE ST/PALOMAR AIRPORT RD CARLSBAD CA 92008 SAN DIEGO <b>CONTACT:</b></p>	<p><b>REV:</b> <b>ID1:</b> 322291 <b>ID2:</b> <b>STATUS:</b> PF <b>PHONE:</b></p>
---	---

**SPILL INFORMATION**

**DATE OF SPILL:**                                      **TIME OF SPILL:** 0000

**PRODUCT RELEASED (1):** UNKNOWN  
**QUANTITY (1):** 0  
**UNITS (1):** UNK

**PRODUCT RELEASED (2):**  
**QUANTITY (2):**  
**UNITS (2):**

**PRODUCT RELEASED (3):**  
**QUANTITY (3):**  
**UNITS (3):**

**MEDIUM/MEDIA AFFECTED**

<b>AIR:</b> NO	<b>GROUNDWATER:</b> NO
<b>LAND:</b> NO	<b>FIXED FACILITY:</b> NO
<b>WATER:</b> YES	<b>OTHER:</b> NO
<b>WATERBODY AFFECTED BY RELEASE:</b> UNKNOWN CREEK	

**CAUSE OF RELEASE**

<b>DUMPING:</b> NO	<b>EQUIPMENT FAILURE:</b> NO	
<b>NATURAL PHENOMENON:</b> NO	<b>OPERATOR ERROR:</b> NO	
<b>OTHER CAUSE:</b> NO	<b>TRANSP. ACCIDENT:</b> NO	
<b>UNKNOWN:</b> YES		

**ACTIONS TAKEN:** UNKNOWN  
**RELEASE DETECTION:** PIPELINE BEHIND A BLDG COMPLEX  
**MISC. NOTES:** REPORTED BY MOSS LANDING HARBOR MASTER

**DISCHARGER INFORMATION**

<b>DISCHARGER ID:</b> 322291	<b>DUN &amp; BRADSTREET #:</b>
<b>TYPE OF DISCHARGER:</b> UNKNOWN	
<b>NAME OF DISCHARGER:</b> UNKNOWN	
<b>ADDRESS:</b>	

***Environmental FirstSearch  
Site Detail Report***

**TARGET SITE:** CANNON ROAD  
CARLSBAD CA 92009

**JOB:** 4062-02  
25.5 MI - BLUE ALIGNMENT

**RELEASES (AIR/WATER)**

**SEARCH ID:** 520                      **DIST/DIR:** NON GC                      **MAP ID:**

<b>NAME:</b> UNKNOWN	<b>REV:</b> 8/22/94
<b>ADDRESS:</b> BUENA VISTA PUMP STATION JEFFERSPM X HWY 78	<b>ID1:</b> 400930
CARLSBAD CA 92008	<b>ID2:</b>
SAN DIEGO	<b>STATUS:</b> FIXED FACILITY
<b>CONTACT:</b>	<b>PHONE:</b>

**SPILL INFORMATION**

**DATE OF SPILL:** 8/22/94                      **TIME OF SPILL:** 1330

**PRODUCT RELEASED (1):** RAW SEWAGE  
**QUANTITY (1):** 5000000  
**UNITS (1):** GAL

**PRODUCT RELEASED (2):**  
**QUANTITY (2):**  
**UNITS (2):**

**PRODUCT RELEASED (3):**  
**QUANTITY (3):**  
**UNITS (3):**

**MEDIUM/MEDIA AFFECTED**

<b>AIR:</b>	NO	<b>GROUNDWATER:</b>	NO
<b>LAND:</b>	NO	<b>FIXED FACILITY:</b>	NO
<b>WATER:</b>	YES	<b>OTHER:</b>	NO
<b>WATERBODY AFFECTED BY RELEASE:</b>	BUANA VISTA LAGOON		

**CAUSE OF RELEASE**

<b>DUMPING:</b>	NO	<b>EQUIPMENT FAILURE:</b>	NO
<b>NATURAL PHENOMENON:</b>	NO	<b>OPERATOR ERROR:</b>	NO
<b>OTHER CAUSE:</b>	NO	<b>TRANSP. ACCIDENT:</b>	NO
<b>UNKNOWN:</b>	NO		

**ACTIONS TAKEN:** CITY OF VISTA TO CLEANUP

**RELEASE DETECTION:** UPGRADING PUMP STATION-DURING CONSTRUCTION SEWER FORCE MAIN WAS BROKEN SPILLING RAW SEWAGE TO BUENA VISTA LAGOON

**MISC. NOTES:**

**DISCHARGER INFORMATION**

<b>DISCHARGER ID:</b> 400930	<b>DUN &amp; BRADSTREET #:</b>
<b>TYPE OF DISCHARGER:</b> UNKNOWN	
<b>NAME OF DISCHARGER:</b> UNKNOWN	
<b>ADDRESS:</b>	

***Environmental FirstSearch  
Site Detail Report***

**TARGET SITE:** CANNON ROAD  
CARLSBAD CA 92009

**JOB:** 4062-02  
25.5 MI - BLUE ALIGNMENT

RELEASES (AIR/WATER)

**SEARCH ID:** 521                                      **DIST/DIR:** NON GC                                      **MAP ID:**

**NAME:** UNKNOWN                                      **REV:** 1/17/92  
**ADDRESS:** 4000 N. DRIVE                                      **ID1:** 256251  
OCEANSIDE CA 92056                                      **ID2:**  
San Diego                                      **STATUS:** HIGHWAY RELATED  
**CONTACT:**                                      **PHONE:**

**SPILL INFORMATION**

**DATE OF SPILL:** 1/17/92                                      **TIME OF SPILL:** 1245

**PRODUCT RELEASED (1):** DRUG LAB WASTES  
**QUANTITY (1):** 10  
**UNITS (1):** GAL

**PRODUCT RELEASED (2):**  
**QUANTITY (2):**  
**UNITS (2):**

**PRODUCT RELEASED (3):**  
**QUANTITY (3):**  
**UNITS (3):**

**MEDIUM/MEDIA AFFECTED**

**AIR:** NO                                      **GROUNDWATER:** NO  
**LAND:** NO                                      **FIXED FACILITY:** NO  
**WATER:** YES                                      **OTHER:** NO  
**WATERBODY AFFECTED BY RELEASE:** NONE

**CAUSE OF RELEASE**

**DUMPING:** NO                                      **EQUIPMENT FAILURE:** NO  
**NATURAL PHENOMENON:** NO                                      **OPERATOR ERROR:** YES  
**OTHER CAUSE:** NO                                      **TRANSP. ACCIDENT:** NO  
**UNKNOWN:** NO

**ACTIONS TAKEN:** CLEANUP UNDER SUPERVISION CODOH

**RELEASE DETECTION:** ABANDONED

**MISC. NOTES:**

**DISCHARGER INFORMATION**

**DISCHARGER ID:** 256251                                      **DUN & BRADSTREET #:**  
**TYPE OF DISCHARGER:** UNKNOWN  
**NAME OF DISCHARGER:** UNKNOWN  
**ADDRESS:**

***Environmental FirstSearch  
Site Detail Report***

**TARGET SITE:** CANNON ROAD  
CARLSBAD CA 92009

**JOB:** 4062-02  
25.5 MI - BLUE ALIGNMENT

RELEASES (AIR/WATER)

**SEARCH ID:** 522

**DIST/DIR:** NON GC

**MAP ID:**

**NAME:** WOODLAND PARK POOL  
**ADDRESS:** BOUGHER RD  
SAN MARCOS CA 92069  
SAN DIEGO

**REV:** 12/25/90 0  
**ID1:** 190753  
**ID2:**  
**STATUS:** FIXED FACILITY  
**PHONE:**

**CONTACT:**

DETAILS NOT AVAILABLE

**Environmental FirstSearch**  
**Site Detail Report**

**TARGET SITE:** CANNON ROAD  
CARLSBAD CA 92009

**JOB:** 4062-02  
25.5 MI - BLUE ALIGNMENT

**RELEASES (AIR/WATER)**

**SEARCH ID:** 523

**DIST/DIR:** NON GC

**MAP ID:**

**NAME:** UNKNOWN  
**ADDRESS:** END OF LA MIRADA DR & BUSINESS PARK DR.  
VISTA CA 92083  
San Diego

**REV:** 11/19/91  
**ID1:** 240503  
**ID2:**  
**STATUS:** UNKNOWN (EPA REGIONS)  
**PHONE:**

**CONTACT:**

**SPILL INFORMATION**

**DATE OF SPILL:** 11/19/91      **TIME OF SPILL:** 1240

**PRODUCT RELEASED (1):** DRUG LAB RESIDUE  
**QUANTITY (1):** 3  
**UNITS (1):** BBL

**PRODUCT RELEASED (2):**  
**QUANTITY (2):**  
**UNITS (2):**

**PRODUCT RELEASED (3):**  
**QUANTITY (3):**  
**UNITS (3):**

**MEDIUM/MEDIA AFFECTED**

**AIR:** NO      **GROUNDWATER:** NO  
**LAND:** NO      **FIXED FACILITY:** NO  
**WATER:** YES      **OTHER:** NO  
**WATERBODY AFFECTED BY RELEASE:**

**CAUSE OF RELEASE**

**DUMPING:** NO      **EQUIPMENT FAILURE:** NO  
**NATURAL PHENOMENON:** NO      **OPERATOR ERROR:** NO  
**OTHER CAUSE:** NO      **TRANSP. ACCIDENT:** NO  
**UNKNOWN:** YES

**ACTIONS TAKEN:** SAN DIEGO CODOH TO CLEANUP  
**RELEASE DETECTION:** FOUND BY ROADWAY EACH DRUM ABOUT 100 LBS, FOUND BY ROADWAY  
**MISC. NOTES:**

**DISCHARGER INFORMATION**

**DISCHARGER ID:** 240503      **DUN & BRADSTREET #:**  
**TYPE OF DISCHARGER:** UNKNOWN  
**NAME OF DISCHARGER:** UNKNOWN  
**ADDRESS:**

## Environmental FirstSearch Federal Databases and Sources

### ASTM Databases:

**CERCLIS: *Comprehensive Environmental Response Compensation and Liability Information System.*** The EPA's database of current and potential Superfund sites currently or previously under investigation. Source: Environmental Protection Agency.

*Updated quarterly.*

**CERCLIS-NFRAP (Archive): *Comprehensive Environmental Response Compensation and Liability Information System Archived Sites.*** The Archive designation means that, to the best of EPA's knowledge, assessment at a site has been completed and that EPA has determined no further steps will be taken to list this site on the National Priorities List (NPL). This decision does not necessarily mean that there is no hazard associated with a given site; it only means that, based upon available information, the location is not judged to be a potential NPL site.

*Updated quarterly.*

**ERNS: *Emergency Response Notification System.*** The EPA's database of emergency response actions. Source: Environmental Protection Agency. Data since January, 2001, has been received from the National Response Center as the EPA no longer maintains this data.

*Updated quarterly.*

**FINDS: *The Facility Index System.*** The EPA's Index of identification numbers associated with a property or facility which the EPA has investigated or has been made aware of in conjunction with various regulatory programs. Each record indicates the EPA office that may have files on the site or facility. Source: Environmental Protection Agency.

*Updated semi-annually.*

**NPL: *National Priority List.*** The EPA's list of confirmed or proposed Superfund sites. Source: Environmental Protection Agency.

*Updated quarterly.*

**RCRIS: *Resource Conservation and Recovery Information System.*** The EPA's database of registered hazardous waste generators and treatment, storage and disposal facilities. Included are RAATS (RCRA Administrative Action Tracking System) and CMEL (Compliance Monitoring & Enforcement List). Source: Environmental Protection Agency.

**RCRA TSD: *Resource Conservation and Recovery Information System Treatment, Storage, and Disposal Facilities.*** The EPA's database of RCRIS sites which treat, store, dispose, or incinerate hazardous waste. This information is also reported in the standard RCRIS detailed data.

## ASTM Databases (continued):

**RCRA COR: Resource Conservation and Recovery Information System Corrective Action Sites.** The EPA's database of RCRIS sites with reported corrective action. This information is also reported in the standard RCRIS detailed data.

**RCRA GEN: Resource Conservation and Recovery Information System Large and Small Quantity Generators.** The EPA's database of RCRIS sites that create more than 100kg of hazardous waste per month or meet other RCRA requirements. Included are RAATS (RCRA Administrative Action Tracking System) and CMEL (Compliance Monitoring & Enforcement List).

**RCRA NLR: Resource Conservation and Recovery Information System sites No Longer Regulated.** The EPA's database of RCRIS sites that create less than 100kg of hazardous waste per month or do not meet other RCRA requirements.

*All RCRA databases are Updated quarterly*

## Environmental FirstSearch Federal Databases and Sources

### Non-ASTM Databases:

**HMIRS: Hazardous Materials Incident Response System.** This database contains information from the US Department of Transportation regarding materials, packaging, and a description of events for tracked incidents.

*Updated quarterly.*

**NCDB: National Compliance Database.** The National Compliance Data Base System (NCDB) tracks regional compliance and enforcement activity and manages the Pesticides and Toxic Substances Compliance and Enforcement program at a national level. The system tracks all compliance monitoring and enforcement activities from the time an inspector conducts and inspection until the time the inspector closes or the case settles the enforcement action. NCDB is the national repository of the 10 regional and Headquarters FIFRA/TSCA Tracking System (FTTS). Data collected in the regional FTTS is transferred to NCDB to support the need for monitoring national performance of regional programs.

*Updated quarterly*

**NPDES: National Pollution Discharge Elimination System.** The EPA's database of all permitted facilities receiving and discharging effluents. Source: Environmental Protection Agency.

*Updated semi-annually.*

**NRDB: National Radon Database.** The NRDB was created by the EPA to distribute information regarding the EPA/State Residential Radon Surveys and the National Residential Radon Survey. The data is presented by zipcode in Environmental FirstSearch Reports. Source: National Technical Information Service (NTIS)

*Updated Periodically*

**Nuclear:** The Nuclear Regulatory Commission's (NRC) list of permitted nuclear facilities.

*Updated Periodically*

#### **PADS: PCB Activity Database System**

The EPA's database PCB handlers (generators, transporters, storers and/or disposers) that are required to notify the EPA, the rules being similar to RCRA. This database indicates the type of handler and registration number. Also included is the PCB Transformer Registration Database.

*Updated semi-annually.*

**Receptors:** 1995 TIGER census listing of schools and hospitals that may house individuals deemed sensitive to environmental discharges due to their fragile immune systems.

*Updated Periodically*



## **Non-ASTM Databases (continued):**

**RELEASES: *Air and Surface Water Releases.*** A subset of the EPA's ERNS database which have impacted only air or surface water.

*Updated semi-annually.*

**Soils:** This database includes the State Soil Geographic (STATSGO) data for the conterminous United States. It contains information regarding soil characteristics such as water capacity, percent clay, organic material, permeability, thickness of layers, hydrological characteristics, quality of drainage, surface, slope, liquid limit, and the annual frequency of flooding. Source: United States Geographical Survey (USGS).

*Updated quarterly*

**TRIS: *Toxic Release Inventory System.*** The EPA's database of all facilities that have had or may be prone to toxic material releases. Source: Environmental Protection Agency.

*Updated semi-annually.*

**ENVIRONMENTAL FIRST SEARCH  
CALIFORNIA DATABASES (DB) AND SOURCES**

**CAL SITES: DB TYPE = ST (STATE SITES)**

Source: The CAL EPA, Depart. Of Toxic Substances Control  
Phone: (916) 323-3400

The CAL EPA Department of Toxic Substances Control (DTSC) maintains a database of information on properties (or sites) in California where hazardous substances have been released, or where the potential for such release exists. The types of properties in the CALSITES database are categorized as: Annual Work Plan, Backlogged Properties, Certified / De-listed Sites, No Further Action, Preliminary Endangerment Assessment in Progress, Preliminary Endangerment Assessment Required, Removal Action Required, Expedited Remedial Action Program, Voluntary Cleanup Program, Deed Restricted Properties, and Referred Properties. For more information on individual sites call the number listed above.

**CORTESE: DB TYPE = ST (STATE SITES)**

Source: The CAL EPA, Department of Toxic Substances Control  
Phone: (916) 445-6532

Pursuant to Government Code Section 65962.5, the Hazardous Waste and Substances Sites List has been compiled by Cal/EPA, Hazardous Materials Data Management Program. The CAL EPA Dept. of Toxic Substances Control compiles information from subsets of the following databases to make up the CORTESE list:

1. The Dept. of Toxic Substances Control; contaminated or potentially contaminated hazardous waste sites listed in the CAL Sites database. Formerly known as ASPIS are included (CALSITES formerly known as ASPIS).
2. The California State Water Resources Control Board; listing of Leaking Underground Storage Tanks are included (LTANK)
3. The California Integrated Waste Management Board; Sanitary Landfills which have evidence of groundwater contamination or known migration of hazardous materials (formerly WB-LF, now AB 3750).

Note: Track Info Services collects each of the above data sets individually and lists them separately in the following First Search categories in order to provide more current and comprehensive information: CALSITES: SPL, LTANK: LUST, WB-LF: SWL

**SWIS SOLID WASTE INFORMATION SYSTEM: DB TYPE = SW**

(SOLID WASTE RELATED SITES)

Source: The Integrated Waste Management Board  
Phone: (916) 255-2331

The California Integrated Waste Management Board maintains a database on solid waste facilities, operations, and disposal sites throughout the state of California. The types of facilities found in this database include landfills, transfer stations, material recovery facilities, composting sites, transformation facilities, waste tire sites, and closed disposal sites. For more information on individual sites call the number listed above.

Note: This database contains poor site location information for many sites in the First Search reports; therefore, it may not be possible to locate or plot some sites in First Search reports.

**WMUDS: DB TYPE = SW (SOLID WASTE RELATED SITES)**

Source: The State Water Resources Control Board  
Phone: (916) 227-4365

The State Water Resources Control Board maintained the Waste Management Unit Database System (WMUDS). It is no longer updated. It tracked management units for several regulatory programs related to waste management and its potential impact on groundwater. Two of these programs (SWAT & TPCA) are no longer on-going regulatory programs as described below. Chapter 15 (SC15) is still an on-going regulatory program and information is updated periodically but not to the WMUDS database. The WMUDS System contains information from the following agency databases: Facility, Waste Management Unit (WMU), Waste Discharger System (WDS), SWAT, Chapter 15, TPCA, RCRA, Inspections, Violations, and Enforcement's.

Note: This database contains poor site location information for many sites in the First Search reports; therefore, it may not be possible to locate or plot some sites in First Search reports.

**ORANGE COUNTY LANDFILLS: DB TYPE = SW (SOLID WASTE RELATED SITES)**

Source: Orange County Health Dept.  
Phone: (714) 834-3536

**LUSTIS: DB TYPE = LU (LEAKING UNDERGROUND STORAGE TANKS)**

Source: The State Water Resources Control Board  
Phone: (916) 227-4416

The State Water Resources Control Board maintains a database of sites with confirmed or unconfirmed leaking underground storage tanks. Information for this database is collected from the states regional boards quarterly and integrated with this database.

**SAN DIEGO COUNTY LEAKING TANKS: DB TYPE = LU**

(LEAKING UNDERGROUND STORAGE TANKS)

Source: San Diego County Dept. of Environmental Health  
Phone: (619) 338-2242

Maintains a database of sites with confirmed or unconfirmed leaking underground storage tanks within its HE17/58 database. For more information on a specific file call the HazMat Duty Specialist at phone number listed above.

**SLIC REGIONS 1 - 9: DB TYPE = SP (SPILLS-90)**

Source: The CAL EPA Regional Water Quality Control Boards 1 - 9

The California Regional Water Quality Control Boards maintain report of sites that have records of spills, leaks, investigation, and cleanups. For phone number listings of departments within each region visit their web sites at: <http://www.swrcb.ca.gov/regions.html>

**SAN DIEGO COUNTY HE17 PERMITS: DB TYPE = PE (PERMITS)**

Source: The San Diego County Depart. Of Environmental Health  
Phone: (619) 338-2211

The HE17/58 database tracks establishments issued permits and the status of their permits in relation to compliance with federal, state, and local regulations that the County oversees. It tracks if a site is a hazardous waste generator, TSD, gas station, has underground tanks, violations, or unauthorized releases. For more information on a specific file call the HazMat Duty Specialist at the phone number listed above.

**SAN BERNARDINO COUNTY HAZARDOUS MATERIALS PERMITS: DB TYPE = PE  
(PERMITS)**

Source: San Bernardino County Fire Dept.  
Phone: (909) 387-3080

Handlers and Generators Permit Information Maintained by the Hazardous Materials Div.

**LA COUNTY SITE MITIGATION COMPLAINT CONTROL LOG: DB TYPE = OT**

(OTHER UNIQUE DATABASES)

Source: The Los Angeles County Hazardous Materials Division  
Phone: (323) 890-7806

The County of Los Angeles Public Health Investigation Compliant Control Log

**ORANGE COUNTY INDUSTRIAL SITE CLEANUPS: DB TYPE = OT**

(OTHER UNIQUE DATABASES)

Source: Orange County Environmental Health Agency  
Phone: (714) 834-3536

**AST ABOVEGROUND STORAGE TANKS: DB TYPE = US (UNDERGROUND STORAGE TANKS)**

Source: The State Water Resources Control Board  
Phone: (916) 227-4364

The Above Ground Petroleum Storage Act became State Law effective January 1, 1990. In general, the law requires owners or operators of AST's with petroleum products to file a storage statement and pay a fee by July 1, 1990 and every two years thereafter, take specific action to prevent spills, and in certain instances implement a groundwater monitoring program. This law does not apply to that portion of a tank facility associated with the production oil and regulated by the State Division of Oil and Gas of the Dept. of Conservation.

**SWEEPS / FIDS STATE REGISTERED UNDERGROUND STORAGE TANKS: DB TYPE = US**

Source: CAL EPA Dept of Toxic Substances Control  
Phone: (916) 227-4404

Until 1994 the State Water Resources Control Board maintained a database of registered underground storage tanks statewide referred to as the SWEEPS System. The SWEEPS UST information was integrated with the CAL EPA's Facility Index System database (FIDS) which is a master index of information from numerous California agency environmental databases. That was last updated in 1994. Track Info Services included the UST information from the FIDS database in its First Search reports for historical purposes to help its clients identify where tanks may possibly have existed. For more information on specific sites from individual paper files archived at the State Water Resources Control Board call the number listed above.

**CUPA DATABASES & SOURCES**  
**(DB TYPE = US (UNDERGROUND STORAGE TANKS))**

DEFINITION OF A CUPA: A Certified Unified Program Agency (CUPA) is a local agency that has been certified by the CAL EPA to implement six state environmental programs within the local agency's jurisdiction. These can be a county, city, or JPA (Joint Powers Authority). This program was established under the amendments to the California Health and Safety Code made by SB 1082 in 1994.

A Participating Agency (PA) is a local agency that has been designated by the local CUPA to administer one or more Unified Programs within their jurisdiction on behalf of the CUPA. A Designated Agency (DA) is an agency that has not been certified by the CUPA but is the responsible local agency that would implement the six unified programs until they are certified.

Please Note: Track Info Services, LLC collects and maintains information regarding Underground Storage Tanks from majority of the CUPAS and Participating Agencies in the State of California. These agencies typically do not maintain nor release such information on a uniform or consistent schedule; therefor, currency of the data may vary. Please look at the details on a specific site with a UST record in the First Search Report to determine the actual currency date of the record as provided by the relevant agency. Numerous efforts are made on a regular basis to obtain updated records.

**ALAMEDA COUNTY CUPA'S**

- \* County of Alameda Department of Environmental Health
- \* Cities of Berkeley, Fremont, Hayward, Livermore / Pleasanton, Newark, Oakland, San Leandro, Union

**ALPINE COUNTY CUPA**

- \* Health Department (Only updated by agency annually)

**AMADOR COUNTY CUPA**

- \* County of Amador Environmental Health Department

**BUTTE COUNTY CUPA**

- \* County of Butte Environmental Health Division (Only updated by agency biannually)

**CALAVERAS COUNTY CUPA**

- \* County of Calaveras Environmental Health Department

**COLUSA COUNTY CUPA**

- \* Environmental Health Dept.

**CONTRA COSTA COUNTY CUPA**

- \* Hazardous Materials Program

**DEL NORTE COUNTY CUPA (US)**

- \* Department of Health and Social Services

**EL DORADO COUNTY CUPA'S**

- \* County of El Dorado Environmental Health - Solid Waste Div (Only updated by agency annually)

- \* County of El Dorado EMD Tahoe Division  
(Only updated by agency annually)

**FRESNO COUNTY CUPA**

- \* Haz. Mat and Solid Waste Programs

**GLENN COUNTY CUPA**

- \* Air Pollution Control District

**HUMBOLDT COUNTY CUPA (US)**

- \* Environmental Health Division

**IMPERIAL COUNTY CUPA (US)**

- \* Department of Planning and Building

**INYO COUNTY CUPA (US)**

- \* Environmental Health Department

**KERN COUNTY CUPA (US)**

- \* County of Kern Environmental Health Department
- \* City of Bakersfield Fire Department

**KINGS COUNTY CUPA (US)**

- \* Environmental Health Services

**LAKE COUNTY CUPA (US)**

- \* Division of Environmental Health

**LASSEN COUNTY CUPA (US)**

- \* Department of Agriculture

**LOS ANGELES COUNTY CUPA'S (US)**

- \* County of Los Angeles Fire Department
- \* County of Los Angeles Environmental Programs Division
- \* Cities of Burbank, El Segundo, Glendale, Long Beach/Signal Hill, Los Angeles, Pasadena, Santa Fe Springs, Santa Monica, Torrance, Vernon

**MADERA COUNTY CUPA (US)**

- \* Environmental Health Department

**MARIN COUNTY CUPA (US)**

- \* County of Marin Office of Waste Management
- \* City of San Rafael Fire Department

**MARIPOSA COUNTY CUPA (US)**

- \* Health Department

**MENDOCINO COUNTY CUPA (US)**

- \* Environmental Health Department

**MERCED COUNTY CUPA (US)**

- \* Division of Environmental Health

**MODOC COUNTY CUPA (US)**

- \* Department of Agriculture

**MONO COUNTY CUPA (US)**

- \* Health Department

**MONTEREY COUNTY CUPA (US)**

- \* Environmental Health Division

**NAPA COUNTY CUPA (US)**

- \* Hazardous Materials Section

**NEVADA COUNTY CUPA (UST)**

- \* Environmental Health Department

**ORANGE COUNTY CUPA'S (US)**

- \* County of Orange Environmental Health Department
- \* Cities of Anaheim, Fullerton, Orange, Santa Ana
- \* County of Orange Environmental Health Department

**PLACER COUNTY CUPA (US)**

- \* County of Placer Division of Environmental Health Field Office
- \* Tahoe City
- \* City of Roseville Roseville Fire Department

**PLUMAS COUNTY CUPA (UST)**

- \* Environmental Health Department

**RIVERSIDE COUNTY CUPA (US)**

- \* Environmental Health Department

**SACRAMENTO COUNTY (US)**

- \* County Environmental Mgmt Dept, Haz. Mat. Div.

**SAN BENITO COUNTY CUPA (US)**

- \* City of Hollister Environmental Service Department

**SAN BERNARDINO COUNTY CUPA'S (US)**

- \* County of San Bernardino Fire Department, Haz. Mat. Div.
- \* City of Hesperia Hesperia Fire Prevention Department
- City of Victorville Victorville Fire Department

**SAN DIEGO COUNTY CUPA (US)**

- \* The San Diego County Dept. of Environmental Health HE 17/58

**SAN FRANCISCO COUNTY CUPA (US)**

- \* Department of Public Health

**SAN JOAQUIN COUNTY CUPA (US)**

- \* Environmental Health Division

**SAN LUIS OBISPO COUNTY CUPA'S (US)**

\* County of San Luis Obispo Environmental Health Division

\* City of San Luis Obispo City Fire Department

**SAN MATEO COUNTY CUPA (US)**

\* Environmental Health Department

**SANTA BARBARA COUNTY CUPA (US)**

\* Co Fire Dept Protective Services Div

**SANTA CLARA COUNTY CUPA'S (US)**

\* County of Santa Clara Hazardous Materials Compliance Division

\* Santa Clara Co Central Fire Prot. Dist. (Covers Campbell, Cupertino, Los Gatos, & Morgan Hill)

\* Cities of Gilroy, Milpitas, Mountain View, Palo Alto, San Jose Fire, Santa Clara, Sunnyvale

**SANTA CRUZ COUNTY CUPA (US)**

\* Environmental Health Department

**SHASTA COUNTY CUPA (US)**

\* Environmental Health Department

**SIERRA COUNTY CUPA (US)**

\* Health Department

**SISKIYOU COUNTY CUPA (US)**

\* Environmental Health Department

**SONOMA COUNTY CUPA'S (US)**

\* County of Sonoma Department Of Environmental Health

\* Cities of Healdsburg / Sebastapol, Petaluma, Santa Rosa

**STANISLAUS COUNTY CUPA (US)**

\* Dept. of Env. Rsrcs. Haz. Mat. Div.

**SUTTER COUNTY CUPA (US)**

\* Department of Agriculture

**TEHAMA COUNTY CUPA (US)**

\* Department of Environmental Health

**TRINITY COUNTY CUPA (US)**

\* Department of Health

**TULARE COUNTY CUPA (US)**

\* Environmental Health Department

**TUOLUMNE COUNTY CUPA (US)**

\* Environmental Health

**VENTURA COUNTY CUPA'S (BWT UST'S & CERTIFIED UST'S)**

\* County of Ventura Environmental Health Division

\* Cities of Oxnard, Ventura

**YOLO COUNTY CUPA (US)**

\* Environmental Health Department

**YUBA COUNTY CUPA (US)**

\* Yuba County of Emergency Services

**Environmental FirstSearch**  
**Street Name Report for Streets within .25 Mile(s) of Target Property**

**TARGET SITE:** CANNON ROAD  
CARLSBAD CA 92009

**JOB:** 4062-02  
25.5 MI - BLUE ALIGNMENT

<b>Street Name</b>	<b>Dist/Dir</b>	<b>Street Name</b>	<b>Dist/Dir</b>
Acacia Dr	0.17 NE	Majorca Way	0.22 SW
Academy Ln	0.09 SE	Malcolm St	0.24 NW
Adra Way	0.07 SW	Malea Way	0.07 NW
Aegina Way	0.06 NW	Marabou Ln	0.18 NE
Alameda Dr	0.10 NW	Marathon Way	0.24 SW
Alga Ct	0.25 NE	Marbella Way	0.18 NE
Alga Rd	0.00 --	Marigold Dr	0.07 SW
Alicante Way	0.07 NW	Marin Dr	0.10 NW
Amador Dr	0.01 NW	Marjorie St	0.15 NW
Americ Ct	0.01 NE	Marsopa Way	0.04 SE
Andorra Ct	0.21 NE	Maryland Ct	0.24 SW
Anguila Pl	0.04 SE	Maryland Dr	0.06 SW
Applewood Ln	0.00 --	Masters Rd	0.17 N-
Armada Dr	0.03 SW	Matagual Ct	0.11 SE
Ascot Dr	0.01 NW	Matagual Dr	0.00 --
Aspen Ct	0.14 NE	Meadowbrook Dr	0.00 --
Aspen Way	0.01 NE	Melrose Dr	0.00 --
Aston Ave	0.15 SW	Melrose Pl	0.00 --
Athos Way	0.24 NW	Melrose Way	0.01 SW
Auto Center Ct	0.08 SW	Merced Dr	0.06 NW
Avenida Christina	0.13 NE	Milos Way	0.03 NW
Avenida Encinas	0.01 SE	Milton Rd	0.09 NE
Avenida Olmeda	0.15 NE	Moa Dr	0.13 NE
Avenida Topanga	0.16 NE	Mocha Ct	0.04 SE
Bach St	0.04 SW	Monserrat Way	0.22 SW
Balfour Ct	0.20 SW	Morgan Rd	0.22 NE
Ballena Way	0.05 NE	Mount Way	0.13 SW
Barcelona Way	0.11 SW	Mountain Pass Cir	0.00 --
Basalto St	0.23 SW	Mountain View Ct	0.08 SW
Baxter Canyon Rd	0.06 NW	Mycenae Way	0.02 NW
Berryessa St	0.03 SW	Mynah Pl	0.18 NE
Blackbird Dr	0.09 NE	Mystra Dr	0.25 SW
Blackhawk Cir	0.12 NE	N Melrose Dr	0.00 --
Bobolink Dr	0.20 NE	N Santa Fe Ave	0.00 --
Bodega Way	0.24 NE	Navel Pl	0.11 NE
Branding Iron Cir	0.05 NW	Newton Dr	0.00 --
Brass Ln	0.17 SW	Nighthawk Ave	0.06 NW
Breeze Hill Rd	0.00 --	Nighthawk Ct	0.02 NW
Bronze Way	0.13 SW	Nighthawk Way	0.06 NW
Brookhaven Pass	0.03 NW	North Ave	0.00 --
Buena Vista Dr	0.00 --	North Dr	0.09 NE
Burnt Maple Way	0.03 NE	NORTH Melrose Dr	0.00 --
Business Park Dr	0.00 --	NORTH Santa Fe Ave	0.00 --
Cacatua St	0.00 --	Northmore Pl	0.15 SW
Caesena Way	0.06 NW	Oak Ridge Way	0.00 --
Calle Valperizo	0.09 NE	Oakcreek Ct	0.04 NE
Calypso Dr	0.21 SW	Oakcreek Ln	0.22 NE
Camara Ct	0.23 NE	Ocean Hills Dr	0.01 SW



***Environmental FirstSearch***  
***Street Name Report for Streets within .25 Mile(s) of Target Property***

**TARGET SITE:** CANNON ROAD  
CARLSBAD CA 92009

**JOB:** 4062-02  
25.5 MI - BLUE ALIGNMENT

<b>Street Name</b>	<b>Dist/Dir</b>	<b>Street Name</b>	<b>Dist/Dir</b>
Cambridge Ct	0.24 SE	Oceanside Blvd	0.00 --
Camino Capistrano	0.08 NE	Ocotillo Dr	0.06 NE
Camino Hills Dr	0.11 NE	Old Colony Rd	0.18 NW
Camino la Puente	0.23 NE	Olive Ave	0.00 --
Camino Limero	0.08 NW	Olympus Loop Dr	0.25 SW
Camino Michelle	0.15 SE	Onley Dr	0.11 SW
Camino Patricia	0.24 SE	Opal Rd	0.01 NE
Camino Valencia	0.18 SE	Orion St	0.00 --
Candlelight St	0.08 SW	Orion Way	0.04 NW
Cannon Rd	0.00 --	Painted Pony Cir	0.18 NE
Capazo Ct	0.09 NE	Palmer Way	0.00 --
Car Country Dr	0.02 SW	Palomar Airport Rd	0.00 --
Carlsbad Blvd	0.25 SW	Park Center Dr	0.00 --
Carrillo Ranch Rd	0.00 --	Parkview Dr	0.14 NE
Casa Real Ct	0.00 --	Partridge Cir	0.23 NE
Casablanca Ct	0.24 NE	Pascal Ct	0.22 SE
Catalina Cir	0.21 SW	Paseo Adelante	0.04 NE
Cayenne Ln	0.15 SW	Paseo del Lago Dr	0.24 NE
Cayman Way	0.24 SW	Paseo del Norte	0.01 SE
Cazadero Dr	0.16 SW	Paseo Establo	0.21 NE
Cebu Pl	0.21 SW	Paseo Frontera	0.04 NW
Centennial Dr	0.18 SW	Pasteur Ct	0.19 SW
Cherrywood St	0.05 SE	Patmos Way	0.02 NW
Chiriqui Ln	0.10 SW	Patra Way	0.21 SW
Chorlito St	0.00 --	Pearl Heights Rd	0.02 NE
Cindy Ln	0.14 NE	Pearl Pl	0.09 SW
Circle Perlita	0.11 NW	Penguin Cir	0.13 NE
Clearwater Rd	0.00 --	Periquito Ct	0.19 SW
Club Heights Ln	0.07 SW	Pinewood Dr	0.01 SW
Cocapah St	0.00 --	Pinkard Ln	0.02 SE
Cockatoo Cir	0.18 NE	Pinnacle	0.21 SW
Coesena Way	0.05 NW	Pirgos Way	0.10 SW
Colibri Ln	0.19 SW	Piros Way	0.02 NW
College Blvd	0.00 --	Plymouth Dr	0.18 SE
Collinswood Ln	0.17 SE	Poinsettia Ave	0.18 NW
Colusa Dr	0.10 NW	Pollyanna Ter	0.22 NE
Concord St	0.10 NE	Poseidon Way	0.13 SW
Copper Dr	0.00 --	Powell Rd	0.23 NW
Cordoba Way	0.16 SW	Priestly Dr	0.02 SE
Corinthia Way	0.08 SW	Promontory Ridge Way	0.11 SW
Corintia St	0.14 SW	Pylos Way	0.09 SW
Coronado Pl	0.24 NE	Rancho Ct	0.20 NW
Corte Cisco	0.03 NW	Rancho Pancho	0.00 --
Corte Diana	0.06 SW	Redwood Crest	0.00 --
Corte la Paz	0.03 NW	Reflection Cir	0.07 NW
Corte Lapaz	0.05 NW	Rhodes Way	0.19 SW
Corte Loma	0.18 SE	Ricebird Dr	0.14 NE
Corte Maria	0.03 SW	Ridge Rd	0.00 --

***Environmental FirstSearch***  
***Street Name Report for Streets within .25 Mile(s) of Target Property***

**TARGET SITE:** CANNON ROAD  
CARLSBAD CA 92009

**JOB:** 4062-02  
25.5 MI - BLUE ALIGNMENT

<b>Street Name</b>	<b>Dist/Dir</b>	<b>Street Name</b>	<b>Dist/Dir</b>
Corte Montecito	0.14 NW	Ridgeline Ave	0.14 NE
Corte Trabuco	0.02 NW	Rincon Ct	0.03 NW
Corte Valdez	0.11 NW	Rocking Horse Rd	0.22 NE
Corte Viejo	0.12 NE	Rollins St	0.07 NE
Costa Alta Dr	0.01 NE	Rose Dr	0.24 SW
Cougar Dr	0.00 --	Rosewood St	0.00 --
Country Squire	0.02 SW	Rutherford Rd	0.00 --
Countryside Dr	0.00 --	S Melrose Dr	0.00 --
Countryside Pl	0.03 SW	Santa Isabel St	0.00 --
Countryview Ln	0.15 NE	Santa Maria Ct	0.20 SE
Cove Ct	0.18 NE	Santorini Way	0.09 SW
Crestmont Pl	0.18 SW	Sapphire Ln	0.03 NE
Crestview Dr	0.10 SW	Scenic Way	0.22 NW
Crystal Ridge Way	0.11 SW	Sea Lion Pl	0.19 SW
Dana Dr	0.14 SW	Sea Otter Pl	0.25 NE
Darwin Ct	0.22 SW	Seacrest Ct	0.09 NE
Darwin Dr	0.07 NW	Seaward Cir	0.04 SW
Dassia Way	0.00 --	Sello Ln	0.02 SE
Dawson Dr	0.00 --	Sequoia Crst	0.00 --
Delos Way	0.20 SW	Sequoia St	0.25 NE
Demeter Way	0.00 --	Shadow Ridge Dr	0.00 --
Denia Way	0.05 SW	Shadow Ridge Rd	0.18 NE
Diamond Way	0.06 NW	Shadowood Cir	0.15 NE
Distribution Way	0.23 NE	Shuboro St	0.04 SW
Dolphin Ct	0.24 SE	Sienna St	0.03 SE
Dove Cir	0.00 --	Silver Dr	0.12 NW
Dover Cir	0.06 NE	Sirena Vista Way	0.05 SE
Drifting Circle Dr	0.01 NE	Siros Way	0.05 NW
East Dr	0.24 NE	Sitio Palmas	0.14 SW
Eastbrook Rd	0.06 NW	Socorro Ln	0.13 SW
Eastmore Pl	0.15 SW	Solano Dr	0.09 NW
Eastview Ct	0.00 --	SOUTH Melrose Dr	0.00 --
El Aguila St	0.16 SW	Southampton St	0.24 NE
El Arbol Dr	0.13 SW	Spanish Oak Way	0.04 SW
El Caminito	0.00 --	Spires St	0.00 --
El Camino Real	0.00 --	St Lucia Way	0.24 SW
El Fuerte St	0.00 --	Starling Dr	0.14 NE
El Pato Ct	0.14 SW	State Highway 78	0.00 --
El Perico Ln	0.11 SW	Sunbright Ct	0.04 NW
Eliot Pl	0.16 N-	Sunbright Dr	0.04 NW
Elm Ridge Dr	0.03 NE	Suncrest Ave	0.04 SE
Emerald Pl	0.10 SW	Suncrest Ct	0.03 SE
Enchantment Way	0.17 SW	Sundrift Pl	0.03 SE
Enterprise St	0.00 --	Sunglow Ct	0.10 NW
Escondido Ave	0.00 --	Sunglow Dr	0.07 NW
Esturion Ct	0.03 NE	Sunlight Ct	0.14 SE
Esturion Pl	0.03 NE	Sunmeadow Rd	0.09 SE
Esturion St	0.03 NE	Sunny Creek Rd	0.00 --

**Environmental FirstSearch**  
**Street Name Report for Streets within .25 Mile(s) of Target Property**

**TARGET SITE:** CANNON ROAD  
CARLSBAD CA 92009

**JOB:** 4062-02  
25.5 MI - BLUE ALIGNMENT

Street Name	Dist/Dir	Street Name	Dist/Dir
Faraday Ave	0.00 --	Sunridge Country Ln	0.00 --
Faraday Dr	0.03 NW	Sunridge Dr	0.08 NW
Farmington Pl	0.23 NE	Sunrose Ct	0.06 SE
Farnsworth Ct	0.19 SW	Sunset Dr	0.00 --
Fern Pl	0.11 NE	Sutter Ct	0.04 NW
Ferrara Way	0.15 SE	Swallow Dr	0.12 NE
Flamenco St	0.11 SW	Sycamore Ave	0.00 --
Fleet Rd	0.23 SW	Sycamore Pl	0.07 SW
Florencia Ln	0.15 SE	Tangerine Cove Dr	0.14 NE
Fox Dr	0.01 SE	Tatum St	0.00 --
Galicia Way	0.25 NW	Teakwood Way	0.04 NE
Garnet Pl	0.04 SW	Thebes Way	0.00 --
Geiger Ct	0.17 SW	Tierra del Oro St	0.25 SW
Glacier Rd	0.22 NW	Tilos Way	0.13 SW
Glenhaven Dr	0.08 SW	Timber Trl	0.02 SW
Glenview Ln	0.06 NE	Tinamou Pl	0.21 NE
Golfcrest Pl	0.13 NE	Tolo Way	0.15 SW
Green Oak Rd	0.00 --	Toucan Dr	0.13 NE
Greenridge Dr	0.17 NE	Tulare Ct	0.17 NW
Grey Oaks Ct	0.06 SW	Unicornio St	0.00 --
Hacienda Ct	0.01 SE	Urubu St	0.11 SW
Hacienda Dr	0.00 --	Valencia Dr	0.19 SE
Halley Dr	0.00 --	Van Allen Way	0.00 --
Harbor Dr	0.09 NE	Venus View Dr	0.11 NE
Hedionda Ave	0.02 SW	Verner Way	0.12 SE
Hidden Valley Rd	0.00 --	Via Alcazar	0.10 NE
Highland Dr	0.03 SW	Via Alicia	0.15 NE
I-5	0.00 --	Via Baldona	0.00 --
Icaria Way	0.08 SW	Via Barona	0.10 NW
Impala Dr	0.01 NE	Via Bernardo	0.18 NE
Indigo St	0.04 SW	Via Cabrillo	0.00 --
Iron Dr	0.18 SW	Via Colina	0.05 SE
Ithaca Dr	0.18 NE	Via del Oro	0.14 NE
Jack Pine Ct	0.25 NW	Via del Rancho	0.00 --
Jamaica Way	0.16 SW	Via del Sur	0.05 SE
Jeep Trl	0.00 --	Via Estrada	0.07 NW
Jewell Rd	0.03 NE	Via Largo	0.05 SW
Kalimis Way	0.19 SW	Via Las Villas	0.00 --
Keos Way	0.21 NW	Via Ostra	0.18 NE
Kepler Ct	0.05 NE	Via Paranza	0.13 NW
Key Largo Rd	0.14 SW	Via Santiago	0.03 NW
Keys Pl	0.22 NE	Via Seville	0.04 NE
Knoll Rd	0.16 SE	Via Silva	0.12 SE
La Garza Ct	0.18 SW	Viewridge Way	0.06 NW
La Golondrina St	0.10 SW	Vista del Oro	0.18 SW
La Paloma St	0.14 SW	Vista Village Dr	0.10 NE
La Place Ct	0.24 SE	W Bobier Dr	0.14 NE
La Tortuga Dr	0.23 SW	W California Ave	0.11 NE

***Environmental FirstSearch***  
***Street Name Report for Streets within .25 Mile(s) of Target Property***

**TARGET SITE:** CANNON ROAD  
CARLSBAD CA 92009

**JOB:** 4062-02  
25.5 MI - BLUE ALIGNMENT

<b>Street Name</b>	<b>Dist/Dir</b>	<b>Street Name</b>	<b>Dist/Dir</b>
La Vanco Ct	0.17 SW	W Indian Rock Rd	0.25 NE
La Vida Cir	0.05 NE	W Los Angeles Dr	0.00 --
Lake Blvd	0.00 --	W San Marcos Blvd	0.00 --
Lamia Way	0.06 NW	W Vale View Dr	0.24 NE
Landau Ct	0.18 SE	W Vista Way	0.00 --
Landing Pl	0.15 SW	Waxwing Dr	0.13 NE
Las Palmas Dr	0.00 --	Wesley Way	0.04 NE
Lassen Dr	0.04 NW	WEST Bobier Dr	0.14 NE
Lazy Circle Dr	0.10 NE	WEST California Ave	0.11 NE
Lee Dr	0.24 SW	WEST Indian Rock Rd	0.25 NE
Lego Dr	0.15 SW	WEST Los Angeles Dr	0.00 --
Leisure Village Way	0.04 SW	WEST San Marcos Blvd	0.00 --
Lemnos Way	0.24 NW	WEST Vale View Dr	0.24 NE
Lerkas Way	0.08 SW	WEST Vista Way	0.00 --
Linda Vista Dr	0.00 --	Westmore Pl	0.21 SW
Lindos Way	0.00 --	Whispering Palm Dr	0.14 NW
Lindsay Dr	0.22 NE	White Birch Rd	0.05 SE
Live Oak Rd	0.00 --	White Oak Ct	0.17 NW
Loker Avenue West	0.01 SW	Willow Way	0.06 NE
Loker East Ave	0.00 --	Willowbrook Dr	0.00 --
Loker West Ave	0.13 NE	Willowridge	0.05 NE
Loma Alta Ter	0.14 SW	Windrift Way	0.03 SW
Longhorn Dr	0.02 SW	Windy Ln	0.05 SE
Lookout Ct	0.07 SW	Wisteria Dr	0.00 --
Lorca Way	0.04 SW	Xana Way	0.05 NE
Los Robles Dr	0.20 SW	Zamora Way	0.13 SW
Luciernaga St	0.09 SW	Zenos Way	0.02 SW
Lupine Hills Dr	0.18 NE	Zircon Pl	0.07 SW
Maertensia St	0.05 SE		
Magellan Ln	0.21 NE		

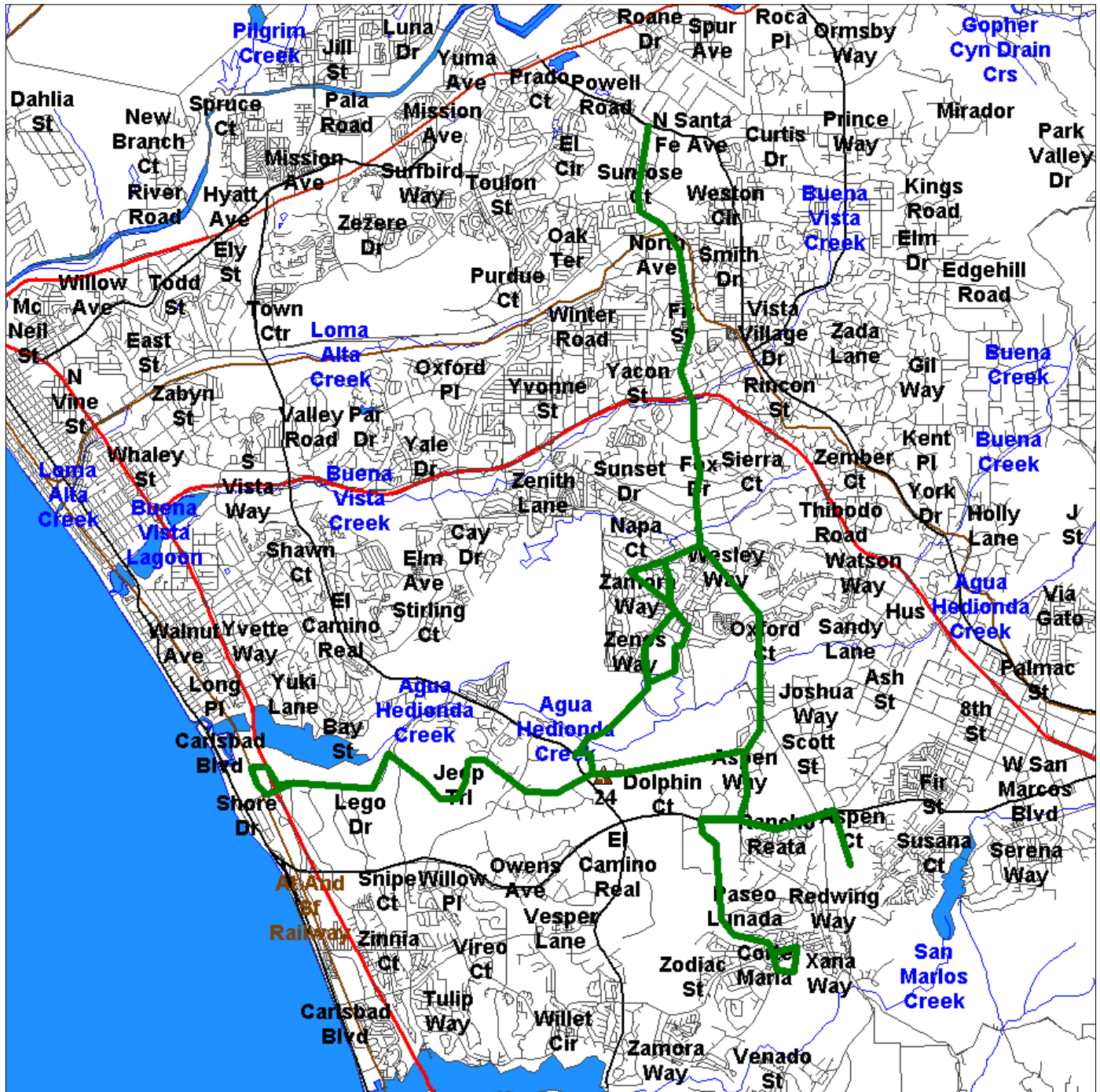


# Environmental FirstSearch

1 Mile Radius from Line  
 ASTM Map: NPL, RCACOR, STATE Sites



## CANNON ROAD , CARLSBAD CA 92009



Source: 1999 U.S. Census TIGER Files

- Linear Search Line .....
- Identified Site, Multiple Sites, Receptor .....
- NPL, Solid Waste Landfill (SWL) or Hazardous Waste .....
- Railroads .....
- Black Rings Represent 1/4 Mile Radii; Red Ring Represents 500 ft. Radius



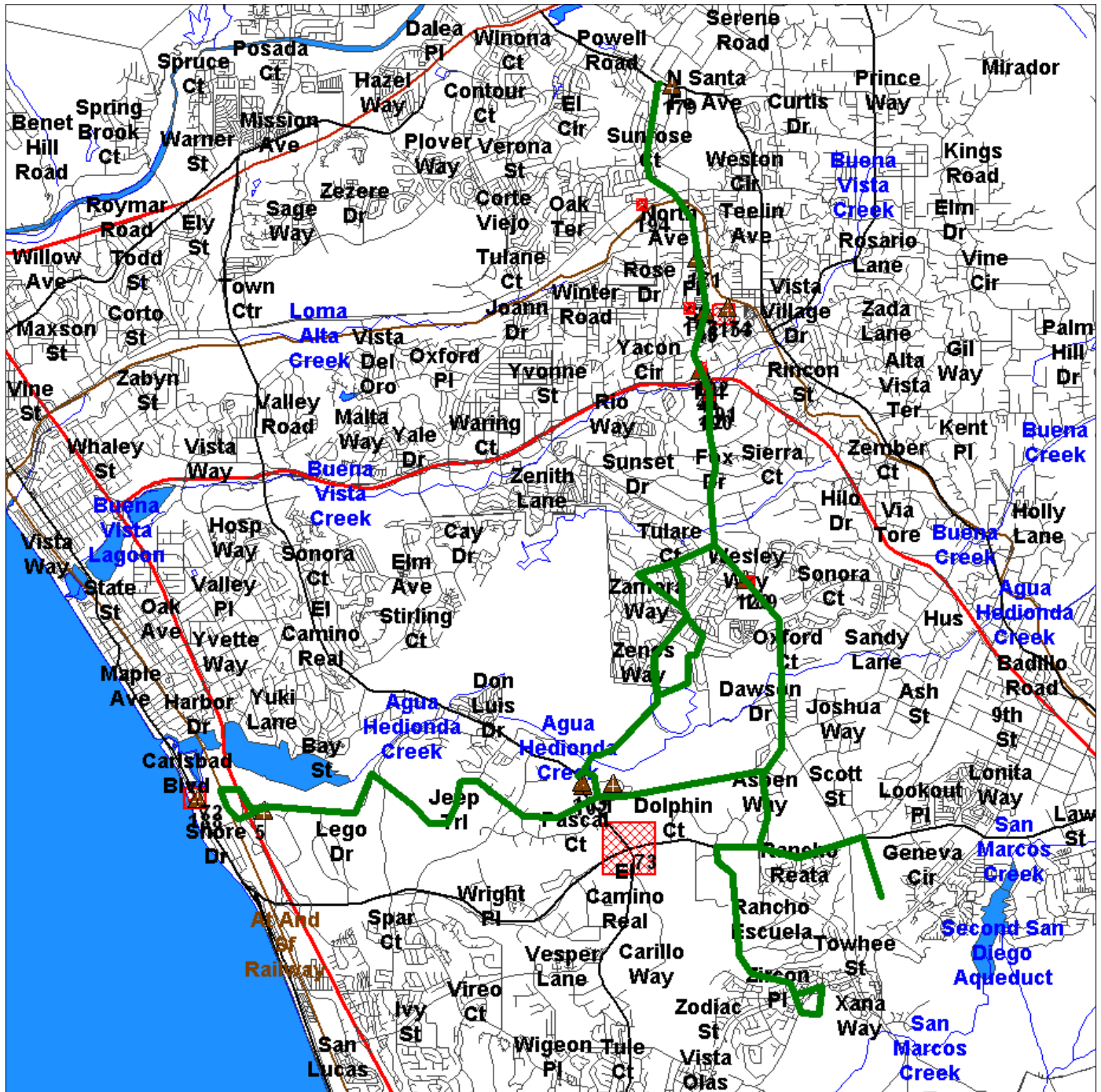
# Environmental FirstSearch

.5 Mile Radius from Line

ASTM Map: CERCLIS, RCRATSD, LUST, SWL



## CANNON ROAD , CARLSBAD CA 92009



Source: 1999 U.S. Census TIGER Files

- Linear Search Line .....
- Identified Site, Multiple Sites, Receptor .....
- NPL, Solid Waste Landfill (SWL) or Hazardous Waste .....
- Railroads .....
- Black Rings Represent 1/4 Mile Radii; Red Ring Represents 500 ft. Radius



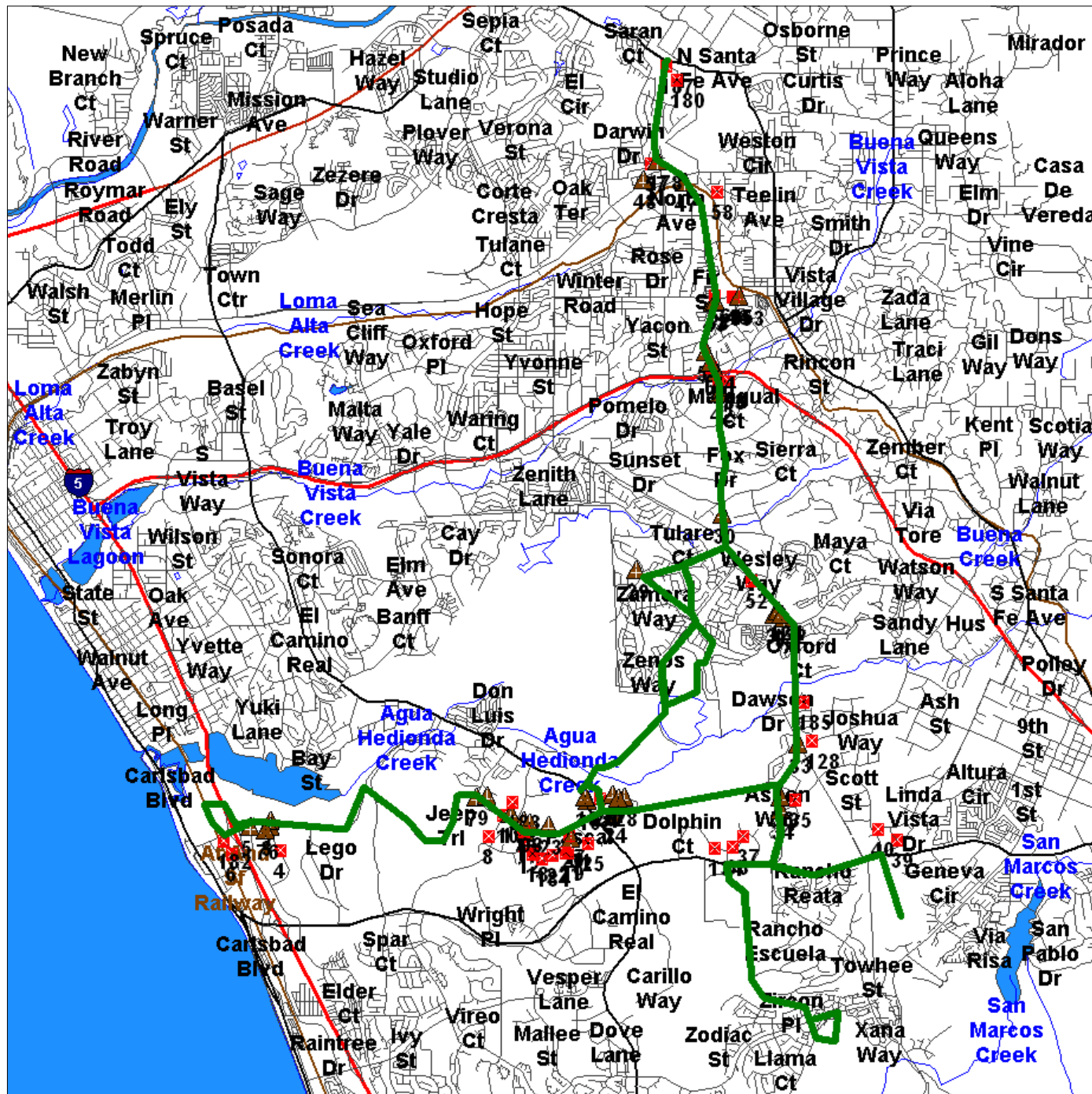


# Environmental FirstSearch

.25 Mile Radius from Line  
ASTM Map: RC-RAGEN, ERNS, UST



## CANNON ROAD , CARLSBAD CA 92009



Source: 1999 U.S. Census TIGER Files

- Linear Search Line .....
- Identified Site, Multiple Sites, Receptor .....
- NPL, Solid Waste Landfill (SWL) or Hazardous Waste .....
- Railroads .....
- Black Rings Represent 1/4 Mile Radii; Red Ring Represents 500 ft. Radius

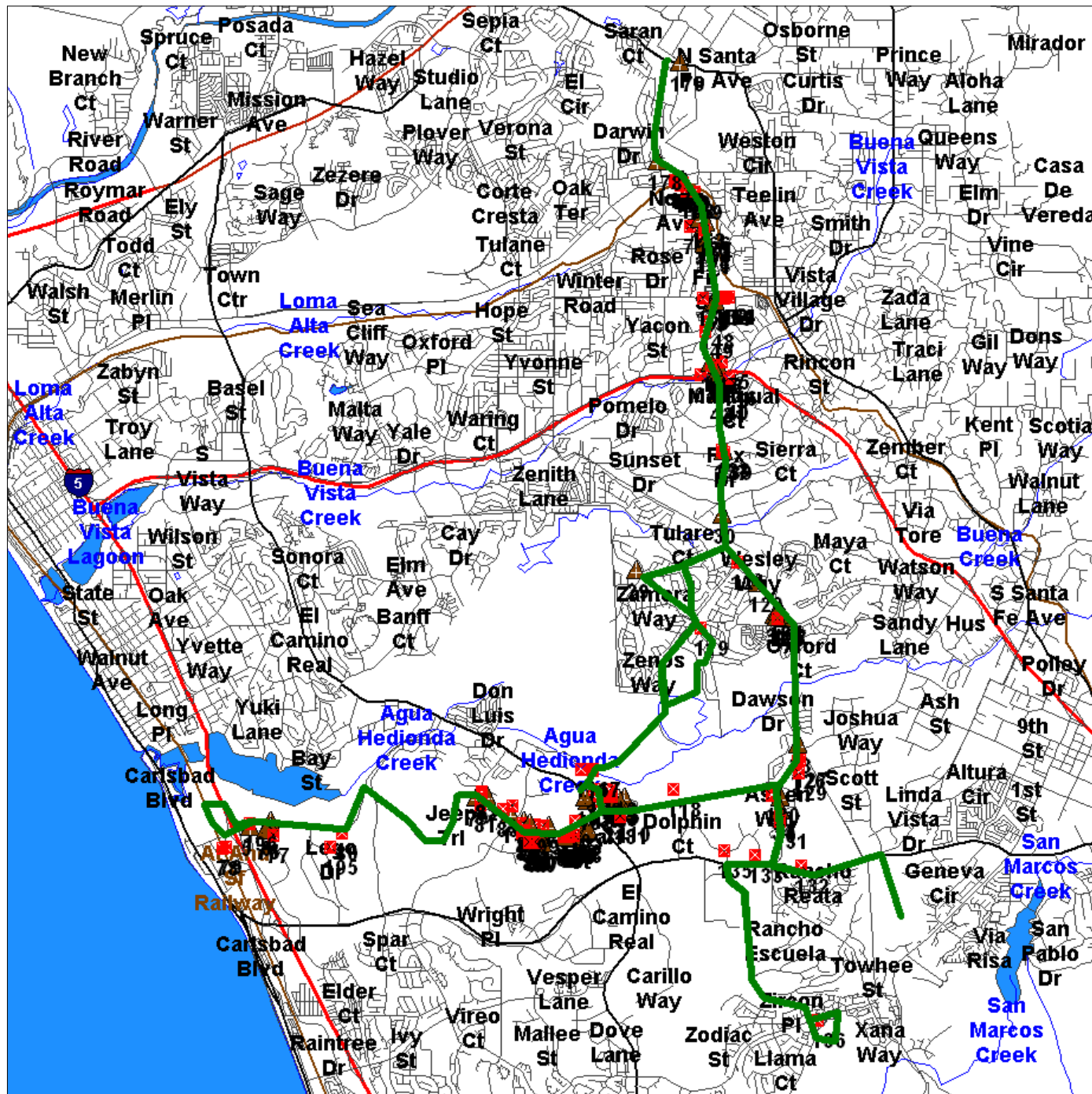


# Environmental FirstSearch

.25 Mile Radius from Line  
Non-ASTM Map: Multiple Databases



## CANNON ROAD , CARLSBAD CA 92009



Source: 1999 U.S. Census TIGER Files

- Linear Search Line .....
  - Identified Site, Multiple Sites, Receptor .....
  - NPL, Solid Waste Landfill (SWL) or Hazardous Waste .....
  - National Historic Sites and Landmark Sites .....
  - Railroads .....
- Black Rings Represent 1/4 Mile Radii; Red Ring Represents 500 ft. Radius



*TRACK ► INFO SERVICES, LLC*

# **Environmental FirstSearch™ Report**

**TARGET PROPERTY:**

**COLLEGE BLVD**

**CARLSBAD CA 92009**

Job Number: 4062-02

**PREPARED FOR:**

05-04-04



*Tel: (323) 664-9981*

*Fax: (323) 664-9982*

## *Environmental FirstSearch Search Summary Report*

**Target Site:** COLLEGE BLVD  
CARLSBAD CA 92009

### FirstSearch Summary

Database	Sel	Updated	Radius	Site	1/8	1/4	1/2	1/2>	ZIP	TOTALS
NPL	Y	04-08-04	0.25	0	0	0	-	-	0	0
CERCLIS	Y	02-09-04	0.25	0	0	0	-	-	1	1
NFRAP	Y	02-09-04	0.25	0	1	1	-	-	1	3
RCRA TSD	Y	02-09-04	0.25	0	0	1	-	-	0	1
RCRA COR	Y	02-09-04	0.25	0	0	1	-	-	0	1
RCRA GEN	Y	02-09-04	0.25	1	29	15	-	-	0	45
RCRA NLR	Y	02-09-04	0.12	0	3	-	-	-	0	3
ERNS	Y	12-31-03	0.25	0	3	1	-	-	19	23
NPDES	Y	01-26-04	0.12	0	0	-	-	-	6	6
FINDS	Y	07-16-98	0.12	2	28	-	-	-	3	33
TRIS	Y	01-30-04	0.12	0	4	-	-	-	1	5
State Sites	Y	03-02-04	0.25	0	1	1	-	-	2	4
Spills-1990	Y	07-01-03	0.25	0	0	0	-	-	0	0
Spills-1980	N	NA	0.12	-	-	-	-	-	-	-
SWL	Y	03-08-04	0.25	4	1	0	-	-	5	10
Permits	Y	02-11-04	0.12	2	52	-	-	-	31	85
Other	Y	03-02-04	0.12	0	1	-	-	-	0	1
REG UST/AST	Y	03-17-04	0.25	0	18	4	-	-	4	26
Leaking UST	Y	03-08-04	0.25	0	12	0	-	-	25	37
State Wells	N	NA	0.25	-	-	-	-	-	-	-
Aquifers	N	NA	0.25	-	-	-	-	-	-	-
ACEC	N	NA	0.25	-	-	-	-	-	-	-
Wetlands	N	11-20-00	0.25	-	-	-	-	-	-	-
Floodplains	N	09-01-98	0.25	-	-	-	-	-	-	-
Nuclear Permits	Y	04-30-99	0.25	0	1	0	-	-	0	1
Historic/Landmark	N	09-01-02	0.25	-	-	-	-	-	-	-
Federal Land Use	N	06-17-98	0.25	-	-	-	-	-	-	-
Federal Wells	N	05-19-03	0.25	-	-	-	-	-	-	-
Releases(Air/Water)	Y	12-31-03	0.05	0	0	-	-	-	8	8
HMIRS	Y	03-31-03	0.05	0	2	-	-	-	0	2
NCDB	Y	01-15-04	0.12	0	0	-	-	-	0	0
PADS	Y	03-01-04	0.12	0	0	-	-	-	0	0
Federal Other	N	NA	0.25	-	-	-	-	-	-	-
Misc	N	NA	0.25	-	-	-	-	-	-	-
Towers	N	08-16-01	0.25	-	-	-	-	-	-	-
Soils	N	03-18-97	0.25	-	-	-	-	-	-	-
Receptors	N	01-01-95	0.25	-	-	-	-	-	-	-
- TOTALS -				9	156	24	0	0	106	295

#### Notice of Disclaimer

Due to the limitations, constraints, inaccuracies and incompleteness of government information and computer mapping data currently available to TRACK Info Services, certain conventions have been utilized in preparing the locations of all federal, state and local agency sites residing in TRACK Info Services's databases. All EPA NPL and state landfill sites are depicted by a rectangle approximating their location and size. The boundaries of the rectangles represent the eastern and western most longitudes; the northern and southern most latitudes. As such, the mapped areas may exceed the actual areas and do not represent the actual boundaries of these properties. All other sites are depicted by a point representing their approximate address location and make no attempt to represent the actual areas of the associated property. Actual boundaries and locations of individual properties can be found in the files residing at the agency responsible for such information.

#### Waiver of Liability

Although TRACK Info Services uses its best efforts to research the actual location of each site, TRACK Info Services does not and can not warrant the accuracy of these sites with regard to exact location and size. All authorized users of TRACK Info Services's services proceeding are signifying an understanding of TRACK Info Services's searching and mapping conventions, and agree to waive any and all liability claims associated with search and map results showing incomplete and or inaccurate site locations.

***Environmental FirstSearch  
Site Information Report***

**Request Date:** 05-04-04  
**Requestor Name:** Nicole Peacock  
**Standard:** LINEAR

**Search Type:** LINEAR  
**Job Number:** 4062-02

**TARGET ADDRESS:** COLLEGE BLVD  
CARLSBAD CA 92009

*Demographics*

<b>Sites:</b> 295	<b>Non-Geocoded:</b> 106	<b>Population:</b> NA
<b>Radon:</b> NA		

*Site Location*

	<u>Degrees (Decimal)</u>	<u>Degrees (Min/Sec)</u>		<u>UTMs</u>
<b>Longitude:</b>	-117.299264	-117:17:57	<b>Easting:</b>	472084.951
<b>Latitude:</b>	33.131714	33:7:54	<b>Northing:</b>	3665737.186
			<b>Zone:</b>	11

*Comment*

<b>Comment:</b> 5.91 MI - YELLOW , GREEN ALIGNMENT
--

*Additional Requests/Services*

<b>Adjacent ZIP Codes:</b> 0.25 Mile(s)	<b>Services:</b>																																		
<table border="1" style="width: 100%; border-collapse: collapse;"> <thead> <tr> <th style="text-align: center;">ZIP Code</th> <th style="text-align: center;">City Name</th> <th style="text-align: center;">ST</th> <th style="text-align: center;">Dist/Dir</th> <th style="text-align: center;">Sel</th> </tr> </thead> <tbody> <tr> <td style="text-align: center;">92008</td> <td style="text-align: center;">CARLSBAD</td> <td style="text-align: center;">CA</td> <td style="text-align: center;">0.00 --</td> <td style="text-align: center;">Y</td> </tr> </tbody> </table>	ZIP Code	City Name	ST	Dist/Dir	Sel	92008	CARLSBAD	CA	0.00 --	Y	<table border="1" style="width: 100%; border-collapse: collapse;"> <thead> <tr> <th></th> <th style="text-align: center;">Requested?</th> <th style="text-align: center;">Date</th> </tr> </thead> <tbody> <tr><td>Sanborns</td><td style="text-align: center;">No</td><td></td></tr> <tr><td>Aerial Photographs</td><td style="text-align: center;">No</td><td></td></tr> <tr><td>Topographical Maps</td><td style="text-align: center;">No</td><td></td></tr> <tr><td>City Directories</td><td style="text-align: center;">No</td><td></td></tr> <tr><td>Title Search</td><td style="text-align: center;">No</td><td></td></tr> <tr><td>Municipal Reports</td><td style="text-align: center;">No</td><td></td></tr> <tr><td>Online Topos</td><td style="text-align: center;">No</td><td></td></tr> </tbody> </table>		Requested?	Date	Sanborns	No		Aerial Photographs	No		Topographical Maps	No		City Directories	No		Title Search	No		Municipal Reports	No		Online Topos	No	
ZIP Code	City Name	ST	Dist/Dir	Sel																															
92008	CARLSBAD	CA	0.00 --	Y																															
	Requested?	Date																																	
Sanborns	No																																		
Aerial Photographs	No																																		
Topographical Maps	No																																		
City Directories	No																																		
Title Search	No																																		
Municipal Reports	No																																		
Online Topos	No																																		

## *Environmental FirstSearch Sites Summary Report*

**TARGET SITE:** COLLEGE BLVD  
CARLSBAD CA 92009

**JOB:** 4062-02  
5.91 MI - YELLOW , GREEN ALIGNMENT

**TOTAL:** 295      **GEOCODED:** 189      **NON GEOCODED:** 106      **SELECTED:** 0

ID	DB Type	Site Name/ID/Status	Address	Dist/Dir	Map ID
1	NFRAP	BURROUGHS CORP CAD047784871/NFRAP-N	5600 AVENIDA ENCINAS CARLSBAD CA 92008	0.01 SW	1
2	NFRAP	NARCOTICS TASK FORCE LABORATORY CA1150090602/NFRAP-N	2461 IMPALA DR. CARLSBAD CA 92008	0.16 NW	2
3	RCRA	BURROUGHS CORP (UNISYS) CAD047784871/TSD	5600 AVENIDA ENCINAS CARLSBAD CA 92008	0.20 SE	3
4	RCRACOR	BURROUGHS CORP (UNISYS) CAD047784871/CA	5600 AVENIDA ENCINAS CARLSBAD CA 92008	0.20 SE	3
5	RCRAGN	BOB BAKER JEEP EAGLE HYUNDAI CA0000197053/SGN	5555 CAR COUNTRY DR CARLSBAD CA 92008	0.00 --	4
6	RCRAGN	CAL WORTHINGTON DODGE CAD982347072/SGN	5548 PASEO DEL NORTE CARLSBAD CA 92008	0.07 NW	5
7	RCRAGN	DIXON BODY SHOP CAD982429094/SGN	5555 PASEO DEL NORTE CARLSBAD CA 92008	0.06 NW	6
8	RCRAGN	HOEHN AUDI CAD983664129/SGN	5215 CAR COUNTRY DR CARLSBAD CA 92008	0.24 NW	7
9	RCRAGN	HOEHN INFINITI CAR000020826/LGN	5245 CAR COUNTRY DR CARLSBAD CA 92008	0.21 NW	8
10	RCRAGN	ISMECA USA INC CAD981988892/SGN	5365 AVENIDA ENCINAS SUITE E CARLSBAD CA 92008	0.04 SW	9
11	RCRAGN	KEN GRODY FORD CAD981583776/SGN	5555 PASEO DEL NORTE CARLSBAD CA 92008	0.06 NW	6
12	RCRAGN	KEN GRODY PONTIAC MAZDA GMC CAD981369424/SGN	5445 PASEO DEL NORTE CARLSBAD CA 92008	0.07 NE	10
13	RCRAGN	LEXUS CARLSBAD CAD982004848/LGN	5444 PASEO DEL NORTE CARLSBAD CA 92008	0.07 NE	11
14	RCRAGN	MEISTER DODGE CAD981571706/SGN	5548 PASEO DEL NORTE CARLSBAD CA 92008	0.07 NW	5
15	RCRAGN	PACIFIC JEEP EAGLE CAD982435190/SGN	5365 CAR COUNTRY DRIVE CARLSBAD CA 92008	0.10 SW	12
16	RCRAGN	RORICK BUICK INC CAD981386212/LGN	5334 PASEO DEL NORTE CARLSBAD CA 92008	0.10 NE	13
17	RCRAGN	TOWNSEND LINCOLN MERCURY CAD982022824/SGN	5434 PASEO DEL NORTE CARLSBAD CA 92008	0.07 NE	14
18	RCRAGN	TOYOTA CARLSBAD BODY SHOP CAD982019184/SGN	5450 PASEO DEL NORTE CARLSBAD CA 92008	0.07 NE	15
19	RCRAGN	TOYOTA CARLSBAD CAR DEALER CAD982019168/LGN	5424 PASEO DEL NORTE CARLSBAD CA 92008	0.07 NE	16
20	RCRAGN	WESELOH CHEVROLET CAD981982135/SGN	5335 PASEO DEL NORTE CARLSBAD CA 92008	0.09 NE	17
21	RCRAGN	ZENITH AERIAL INC CAD981989429/SGN	5205 AVENIDA ENCINAS STE 5 CARLSBAD CA 92008	0.02 SW	18

## *Environmental FirstSearch Sites Summary Report*

**TARGET SITE:** COLLEGE BLVD  
CARLSBAD CA 92009

**JOB:** 4062-02  
5.91 MI - YELLOW , GREEN ALIGNMENT

**TOTAL:** 295      **GEOCODED:** 189      **NON GEOCODED:** 106      **SELECTED:** 0

<b>ID</b>	<b>DB Type</b>	<b>Site Name/ID/Status</b>	<b>Address</b>	<b>Dist/Dir</b>	<b>Map ID</b>
22	RCRAGN	BOB BAKER MITSUBISHI CAR000015545/LGN	5515 CAR COUNTRY DRIVE CARLSBAD CA 92008	0.01 SE	19
23	RCRAGN	BURROUGHS CORP (UNISYS) CAD047784871/SGN	5600 AVENIDA ENCINAS CARLSBAD CA 92008	0.20 SE	3
24	RCRAGN	HOEHN MOTORS INC MERCEDES BENZ CAR000083162/SGN	5475 CAR COUNTRY DR CARLSBAD CA 92008	0.01 SE	20
25	RCRAGN	SCHMUCLE PAINTING CAR000068197/SGN	5835 AVENIDA ENCINOS STE 123 CARLSBAD CA 92008	0.14 SW	21
26	RCRAGN	ACUSHNET CO CAR000036095/SGN	1812 AND 1818 ASTON AVE CARLSBAD CA 92008	0.05 NW	22
27	RCRAGN	HOME DEPOT 3027 MOR000516351/SGN	1905 ASTON AVE #100 CARLSBAD CA 92008	0.08 SE	23
28	RCRAGN	REPUBLIC TOOL AND MANUFACTURING CAR000047209/SGN	1960 KELLOGG AVE CARLSBAD CA 92008	0.21 SE	24
29	RCRAGN	CALLAWAY GOLF COMPANY CAR000047381/LGN	2180 RUTHERFORD ROAD CARLSBAD CA 92008	0.23 SE	25
30	RCRAGN	INVITROGEN CORPORATION CAR000108027/LGN	5781 VAN ALLEN WAY CARLSBAD CA 92009	0.11 NW	26
31	RCRAGN	ISIS PHARMACEUTICALS CAR000082875/SGN	1891 RUTHERFORD RD CARLSBAD CA 92008	0.12 SE	27
32	RCRAGN	ISIS PHARMACEUTICALS CAD982504458/LGN	2280 FARADAY AVENUE CARLSBAD CA 92008	0.10 NE	28
33	RCRAGN	ISIS PHARMACEUTICALS CAR000017459/SGN	1896 RUTHERFORD RD CARLSBAD CA 92008	0.13 SE	29
34	RCRAGN	MICROGENOMICS CAR000131128/SGN	5935 DARWIN CT CARLSBAD CA 92008	0.18 NW	30
35	RCRAGN	PURITAN BENNETT CORP CAD983605783/SGN	2251 FARADAY AVE CARLSBAD CA 92008	0.10 NW	31
36	RCRAGN	QUOREX PHARMACEUTICALS INC CAR000110684/SGN	1890 RUTHERFORD RD CARLSBAD CA 92008	0.13 SE	32
37	RCRAGN	COBRA GOLF INC CAD983656851/LGN	5928 FARNSWORTH CT CARLSBAD CA 92008	0.16 NW	33
38	RCRAGN	MELLES GRIOT LASER DIVISION CAD982499691/SGN	2251 RUTHERFORD RD CARLSBAD CA 92008	0.10 NW	34
39	RCRAGN	SMITH MFG, INC CAD980889091/SGN	2221 RUTHERFORD RD CARLSBAD CA 92008	0.11 NW	35
40	RCRAGN	BECKMAN COULTER, INC. CAD072518517/LGN	2470 FARADAY AVE. CARLSBAD CA 92008	0.12 NW	36
41	RCRAGN	BFI OF CA INC CAT080012313/TR	5960 EL CAMINO REAL CARLSBAD CA 92008	0.11 SE	37

## Environmental FirstSearch Sites Summary Report

**TARGET SITE:** COLLEGE BLVD  
CARLSBAD CA 92009

**JOB:** 4062-02  
5.91 MI - YELLOW , GREEN ALIGNMENT

**TOTAL:** 295      **GEOCODED:** 189      **NON GEOCODED:** 106      **SELECTED:** 0

ID	DB Type	Site Name/ID/Status	Address	Dist/Dir	Map ID
42	RCRAGN	BIOTA INC CAR000116079/SGN	2232 RUTHERFORD RD CARLSBAD CA 92008	0.24 NW	38
43	RCRAGN	CALLAWAY GOLF COMPANY CAD983665779/LGN	2285 RUTHERFORD ROAD CARLSBAD CA 92008	0.13 NW	39
44	RCRAGN	CARLSBAD MUNICIPAL WATER DIST CAR000019364/LGN	5950 EL CAMINO REAL CARLSBAD CA 92008	0.10 SE	40
45	RCRAGN	CITY OF CARLSBAD CAD983667718/SGN	2480 IMPALA DR CARLSBAD CA 92008	0.14 NW	41
46	RCRAGN	DAIMLER CHRYSLER PACIFICA CAD981384977/SGN	2250 RUTHERFORD RD CARLSBAD CA 92008	0.10 NW	42
47	RCRAGN	EAGLE ONE CAR000051599/SGN	5927 LANDAU CT CARLSBAD CA 92008	0.22 NW	43
48	RCRAGN	PALOMAR TRANSFER STATION INC CAR000124792/SGN	5960 EL CAMINO REAL CARLSBAD CA 92008	0.11 SE	37
49	RCRAGN	TAYLOR MADE GOLF CO INC CAD982030983/SGN	2440 IMPALA DR CARLSBAD CA 92008	0.21 NW	44
50	RCRANLR	KINNETIC LABORATORIES INC CAD983663774/NLR	5225 AVENIDA ENCINAS STE H CARLSBAD CA 92008	0.02 SW	45
51	RCRANLR	GREENFIELD ENVIRONMENTAL CAD983637166/NLR	5964 LAPLACE CT STE 150 CARLSBAD CA 92008	0.04 NW	46
52	RCRANLR	PALOMAR TRANSFER STATION INC CAR000124792/NLR	5960 EL CAMINO REAL CARLSBAD CA 92008	0.11 SE	37
53	ERNS	NO. COUNTY LINCOLN MERCURY 474880/FIXED FACILITY	5434 PASEO DEL MORTE CARLSBAD CA 92008	0.07 NE	14
54	ERNS	ROADWAY EXPRESS 643589/HIGHWAY RELATED	ISIS PHARMACEUTICALS 2280 FARA CARLSBAD CA	0.10 NE	28
55	ERNS	NARCOTICS TASK FORCE 231428/FIXED FACILITY	2461 IMPALA CARLSBAD CA 92008	0.16 NW	2
56	ERNS	NRC-589243/STORAGE TANK	2470 FARADAY CARLSBED CA	0.12 NW	36
57	FINDS	BOB BAKER VOLKSWAGON CAD023406135	5500 PASEO DEL NORTE CARLSBAD CA 92008	0.09 NE	47
58	FINDS	CAL WORTHINGTON DODGE CAD982347072	5548 PASEO DEL NORTE CARLSBAD CA 92008	0.07 NW	5
59	FINDS	DIXON BODY SHOP CAD982429094	5555 PASEO DEL NORTE CARLSBAD CA 92008	0.06 NW	6
60	FINDS	HOEHN MOTORS MERCEDES BENZ CAD981684335	5454 PASEO DEL NORTE CARLSBAD CA 92008	0.07 NE	48
61	FINDS	HOEHN MOTORS OLDS HONDA AUDI CAD981684277	5566 PASEO DEL NORTE CARLSBAD CA 92008	0.05 NW	49

## *Environmental FirstSearch Sites Summary Report*

**TARGET SITE:** COLLEGE BLVD  
CARLSBAD CA 92009

**JOB:** 4062-02  
5.91 MI - YELLOW , GREEN ALIGNMENT

**TOTAL:** 295      **GEOCODED:** 189      **NON GEOCODED:** 106      **SELECTED:** 0

<b>ID</b>	<b>DB Type</b>	<b>Site Name/ID/Status</b>	<b>Address</b>	<b>Dist/Dir</b>	<b>Map ID</b>
62	FINDS	ISMECA USA INC CAD981988892	5365 AVENIDA ENCINAS STE E CARLSBAD CA 92008	0.04 SW	9
63	FINDS	JIM FINNEY PONTIAC INC CAD981369424	5445 PASEO DEL NORTE CARLSBAD CA 92008	0.07 NE	10
64	FINDS	KINETIC LABORATORIES INC CAD983663774	5225 AVENIDA ENCINAS STE H CARLSBAD CA 92008	0.02 SW	45
65	FINDS	LEXUS CARLSBAD CAD982004848	5444 PASEO DEL NORTE CARLSBAD CA 92008	0.07 NE	11
66	FINDS	MEISTER DODGE CAD981571706	5548 PASEO DEL NORTE CARLSBAD CA 92008	0.07 NW	5
67	FINDS	NORTH COUNTY LINC MERC CAD982016974	5434 PASEO DEL NORTE CARLSBAD CA 92008	0.07 NE	14
68	FINDS	PALOMAR TECHNOLOGY INTL CAD981428162	5421 J AVENIDA ENCINAS CARLSBAD CA 92008	0.00 --	50
69	FINDS	RORICK BUICK INC CAD981386212	5334 PASEO DEL NORTE CARLSBAD CA 92008	0.10 NE	13
70	FINDS	TOYOTA CARLSBAD BODY SHOP CAD982019184	5450 PASEO DEL NORTE CARLSBAD CA 92008	0.07 NE	15
71	FINDS	TOYOTA CARLSBAD CAR DEALER CAD982019168	5424 PASEO DEL NORTE CARLSBAD CA 92008	0.07 NE	16
72	FINDS	WESELOH CHEVROLET CAD981982135	5335 PASEO DEL NORTE CARLSBAD CA 92008	0.09 NE	17
73	FINDS	ZENITH AERIAL INC CAD981989429	5205 AVENIDA ENCINAS STE 5 CARLSBAD CA 92008	0.02 SW	18
74	FINDS	BURROUGHS CORP CAD047784871	5600 AVENIDA ENCINAS CARLSBAD CA 92008	0.01 SW	1
75	FINDS	BOB BAKER JEEP EAGLE HYUNDAI CA0000197053	5555 CAR COUNTRY DR CARLSBAD CA 92008	0.00 --	4
76	FINDS	PACIFIC JEEP EAGLE CAD982435190	5365 CAR COUNTRY DR CARLSBAD CA 92008	0.10 SW	12
77	FINDS	CARLSBAD MITSUBISHI CA0001784255	5515 CAR COUNTRY DR CARLSBAD CA 92008	0.01 SE	19
78	FINDS	COBRA GOLF INC II CA0001287663	1812 ASTON AVE CARLSBAD CA 92008	0.05 NW	22
79	FINDS	BEI MOTION SYSTEMS CO CAD982033052	2280 FARADAY AVE CARLSBAD CA 92008	0.10 NE	28
80	FINDS	ISIS PHARMACEUTICALS CAD982504458	2280 FARADAY AVE STE B CARLSBAD CA 92008	0.10 NE	28
81	FINDS	PURITAN BENNETT CORP CAD983605783	2251 FARADAY AVE CARLSBAD CA 92008	0.10 NW	31

## *Environmental FirstSearch Sites Summary Report*

**TARGET SITE:** COLLEGE BLVD  
CARLSBAD CA 92009

**JOB:** 4062-02  
5.91 MI - YELLOW , GREEN ALIGNMENT

**TOTAL:** 295      **GEOCODED:** 189      **NON GEOCODED:** 106      **SELECTED:** 0

<b>ID</b>	<b>DB Type</b>	<b>Site Name/ID/Status</b>	<b>Address</b>	<b>Dist/Dir</b>	<b>Map ID</b>
82	FINDS	BECKMAN INSTRUMENTS INCORPORATED CAD983578014	2470 FARADAY AVE CARLSBAD CA 92008	0.12 NW	36
83	FINDS	BFI OF CA INC CAT080012313	5960 EL CAMINO REAL CARLSBAD CA 92008	0.11 SE	37
84	FINDS	CARLSBAD MUNICIPAL WATER DIST CAD980361273	5950 EL CAMINO REAL CARLSBAD CA 92008	0.10 SE	40
85	FINDS	COAST WASTE MANAGEMENT INC CAD981964067	5960 EL CAMINO REAL CARLSBAD CA 92008	0.11 SE	37
86	FINDS	GREENFIELD ENVIRONMENTAL SERVICES CA0002190254	5964 LA PLACE CT STE 150 CARLSBAD CA 92008	0.04 NW	46
87	TRIS	COBRA GOLF INC. CA0001287663/OPEN	1812 ASTON AVE. CARLSBAD CA 92008	0.05 NW	22
88	TRIS	COBRA GOLF INC. 92008CBRGL1812A/OPEN	1812 ASTON AVE. CARLSBAD CA 92008	0.05 NW	22
89	TRIS	BECKMAN COULTER INC. 92008BCKMN2470F/OPEN	2470 FARADAY AVE. CARLSBAD CA 92008	0.12 NW	36
90	TRIS	BECKMAN INSTRUMENTS INC. CAD983578014/OPEN	2470 FARADAY AVE. CARLSBAD CA 92008	0.12 NW	36
91	STATE	BURROUGHS CORPORATION CAL37270258/PROPERTY/SITE REFERR	5600 AVENIDA ENCINAS CARLSBAD CA 92008	0.20 SE	3
92	STATE	BECKMAN INSTRUMENTS CAL37280049/PROPERTY/SITE REFERR	2470 FARADAY ROAD CARLSBAD CA 92008	0.12 NW	36
93	SWL	UNISYS CORP., CARLSBAD WMUD9 000000382/HISTORICAL	5600 AVENIDA ENCINAS CARLSBAD CA 92008	0.00 --	51
94	SWL	PALOMAR AIRPORT LANDFILL/N COASTAL SWIS37-AH-0002/CLOSED	2016 PALOMAR AIRPORT ROAD CARLSBAD CA 92008	0.04 SE	52
95	SWL	MAY BE PALOMAR AIRPORT LANDFIL WMUD9 370097NUR	PALOMAR AIRPORT RD & EL CAMINO CARLSBAD CA 92008	0.00 --	53
96	SWL	PALOMAR TRANSFER STATION SWIS37-AH-0001/ACTIVE	5960 EL CAMINO REAL CARLSBAD CA 92008	0.00 --	54
97	SWL	PALOMAR TRANSFER STATION SWIS37-AA-0101/CLOSED	5960 EL CAMINO REAL CARLSBAD CA 92008	0.00 --	55
98	PERMITS	ACTIVE MOTIF HE17H35303	5431 AVENIDA ENCINAS CARLSBAD CA 92008	0.02 SW	56
99	PERMITS	BOB BAKER VOLKSWAGEN HE17H03005	5500 PASEO DEL NORTE CARLSBAD CA 92008	0.09 NE	47
100	PERMITS	CAL WORTHINGTON DODGE-USED CAR HE17H20089	5548 PASEO DEL NORTE CARLSBAD CA 92008	0.07 NW	5
101	PERMITS	CARLSBAD PRINTING SERVICES HE17H34500	5355 AVENIDA ENCINAS CARLSBAD CA 92008	0.04 SW	57



## Environmental FirstSearch Sites Summary Report

**TARGET SITE:** COLLEGE BLVD  
CARLSBAD CA 92009

**JOB:** 4062-02  
5.91 MI - YELLOW , GREEN ALIGNMENT

**TOTAL:** 295      **GEOCODED:** 189      **NON GEOCODED:** 106      **SELECTED:** 0

ID	DB Type	Site Name/ID/Status	Address	Dist/Dir	Map ID
102	PERMITS	HOEHN ACURA & USED CAR STORE HE17H03941	5556/66 PASEO DEL NORTE CARLSBAD CA 92008	0.06 NW	59
103	PERMITS	HOEHN HONDA HE17H14128	5454 PASEO DEL NORTE CARLSBAD CA 92008	0.07 NE	48
104	PERMITS	HOSPICE OF THE NORTH COAST HE17H54388	5421 AVENIDA ENCINAS CARLSBAD CA 92008	0.02 SW	60
105	PERMITS	ISMECAM INCORPORATED HE17H31139	5441 AVENIDA ENCINAS CARLSBAD CA 92008	0.02 SW	61
106	PERMITS	KEN GRODY FORD HE17H12033	5555 PASEO DEL NORTE CARLSBAD CA 92008	0.06 NW	6
107	PERMITS	KEN GRODY PONTIAC GMC HE17H12083	5445 PASEO DEL NORTE CARLSBAD CA 92008	0.07 NE	10
108	PERMITS	KINNETIC LABORATORIES INC HE17H21527	5225 AVENIDA ENCINAS CARLSBAD CA 92008	0.02 SW	45
109	PERMITS	LASER PHOTONICS HE17H23160	5145 AVENIDA ENCINAS CARLSBAD CA 92008	0.05 SW	62
110	PERMITS	LEXUS CARLSBAD HE17H20086	5444 PASEO DEL NORTE CARLSBAD CA 92008	0.07 NE	11
111	PERMITS	MO BIO LABORATORIES INC HE17H54560	5431 AVENIDA ENCINAS CARLSBAD CA 92008	0.02 SW	56
112	PERMITS	OCEAN PAINT & BODY SHOP HE17H21713	5555 PASEO DEL NORTE CARLSBAD CA 92008	0.06 NW	6
113	PERMITS	ONSITE ENERGY HE17H32169	5115 AVENIDA ENCINAS CARLSBAD CA 92008	0.02 SW	63
114	PERMITS	PACIFIC STYLE SHIRT CO HE17H22660	5375 AVENIDA ENCINAS CARLSBAD CA 92008	0.04 SW	64
115	PERMITS	PALOMAR TECHNOLOGY INT L HE17H19092	5421 AVENIDA ENCINAS CARLSBAD CA 92008	0.02 SW	60
116	PERMITS	RORICK BUICK INC HE17H13223	5334 PASEO DEL NORTE CARLSBAD CA 92008	0.10 NE	13
117	PERMITS	TOWNSEND LINCOLN MERCURY HE17H12085	5434 PASEO DEL NORTE CARLSBAD CA 92008	0.07 NE	14
118	PERMITS	TOYOTA-CARLSBAD INC HE17H13420	5424 PASEO DEL NORTE CARLSBAD CA 92008	0.07 NE	16
119	PERMITS	TOYOTA-CARLSBAD INC-BODY SHOP HE17H01374	5450 PASEO DEL NORTE CARLSBAD CA 92008	0.07 NE	15
120	PERMITS	VISITING NURSE ASSOC SAN DIEGO HE17H53487	5225 AVENIDA ENCINAS CARLSBAD CA 92008	0.02 SW	45
121	PERMITS	WESELOH CHEVROLET COMPANY HE17H12127	5335 PASEO DEL NORTE CARLSBAD CA 92008	0.09 NE	17

## Environmental FirstSearch Sites Summary Report

**TARGET SITE:** COLLEGE BLVD  
CARLSBAD CA 92009

**JOB:** 4062-02  
5.91 MI - YELLOW , GREEN ALIGNMENT

**TOTAL:** 295      **GEOCODED:** 189      **NON GEOCODED:** 106      **SELECTED:** 0

ID	DB Type	Site Name/ID/Status	Address	Dist/Dir	Map ID
122	PERMITS	ENCINITAS GROWERS SUPPLIES HE17H09380	5600 AVENIDA ENCINAS CARLSBAD CA 92008	0.01 SW	1
123	PERMITS	BOB BAKER JEEP-EAGLE/HYUNDAI HE17H33650	5555 CAR COUNTRY DR CARLSBAD CA 92008	0.00 --	4
124	PERMITS	CARLTAS HE17H34139	5700 PASEO DEL NORTE CARLSBAD CA 92008	0.12 SE	65
125	PERMITS	WORTHINGTON DODGE HE17H23532	5365 CAR COUNTRY DR CARLSBAD CA 92008	0.10 SW	12
126	PERMITS	BOB BAKER MITSUBISHI HE17H29746	5515 CAR COUNTRY DR CARLSBAD CA 92008	0.01 SE	19
127	PERMITS	HOEHN MERCEDES-BENZ HE17H38813	5475 CAR COUNTRY DR CARLSBAD CA 92008	0.10 NW	66
128	PERMITS	GEMOLOGICAL INSTITUTE OF AMER. HE17H35634	5355 ARMADA DR CARLSBAD CA 92008	0.08 SW	67
129	PERMITS	MELLANO & CO HE17H99522	5352 ARMADA DR CARLSBAD CA 92008	0.09 SW	68
130	PERMITS	LEGOLAND CALIFORNIA HE17H38131	1 LEGO DR CARLSBAD CA 92008	0.05 NW	69
131	PERMITS	THE LTC GROUP HE17H38345	1916 PALOMAR OAKS WY CARLSBAD CA 92009	0.00 --	70
132	PERMITS	CAST ALLOYS HE17H36935	1911 PALOMAR OAKS WY CARLSBAD CA 92008	0.04 SE	71
133	PERMITS	ACUSHNET COMPANY HE17H39286	1818 ASTON AV CARLSBAD CA 92008	0.04 NW	72
134	PERMITS	COBRA GOLF INCORPORATED HE17H31637	1812 ASTON AV CARLSBAD CA 92008	0.05 NW	22
135	PERMITS	DESIGNDESIGN HE17H38586	1817 ASTON AV CARLSBAD CA 92008	0.04 NW	73
136	PERMITS	3E COMPANY HE17H39550	1905 ASTON AV CARLSBAD CA 92008	0.11 SE	74
137	PERMITS	SULZER DENTAL INC HE17H38568	1900 ASTON AV CARLSBAD CA 92008	0.09 SE	75
138	PERMITS	CALLAWAY GOLF CO HE17H38446	2081 FARADAY AV CARLSBAD CA 92008	0.12 SE	76
139	PERMITS	ISIS PHARMACEUTICALS HE17H34191	2292 FARADAY AV CARLSBAD CA 92008	0.10 NE	77
140	PERMITS	ISIS PHARMACEUTICALS, INC HE17H39580	1891 RUTHERFORD RD CARLSBAD CA 92008	0.12 SE	78
141	PERMITS	PURITAN BENNETT HE17H28700	2251 FARADAY AV CARLSBAD CA 92008	0.10 NW	31

## Environmental FirstSearch Sites Summary Report

**TARGET SITE:** COLLEGE BLVD  
CARLSBAD CA 92009

**JOB:** 4062-02  
5.91 MI - YELLOW , GREEN ALIGNMENT

**TOTAL:** 295      **GEOCODED:** 189      **NON GEOCODED:** 106      **SELECTED:** 0

ID	DB Type	Site Name/ID/Status	Address	Dist/Dir	Map ID
142	PERMITS	AMBAR POOL & SPA SUPPLIES HE17H23427	5966 LA PLACE CT CARLSBAD CA 92008	0.03 NW	80
143	PERMITS	BECKMAN COULTER INC HE17H07895	2470 FARADAY AV CARLSBAD CA 92008	0.12 NW	36
144	PERMITS	CALLAWAY GOLF HE17H31140	5957 LANDAU CT CARLSBAD CA 92008	0.11 NW	81
145	PERMITS	CARLSBAD MUNICIPAL WATER DIS HE17H03278	5950 EL CAMINO REAL CARLSBAD CA 92008	0.10 SE	40
146	PERMITS	COAST WASTE MANAGEMENT INC HE17H10634	5960 EL CAMINO REAL CARLSBAD CA 92008	0.11 SE	37
147	PERMITS	COAST WASTE MANAGEMENT LVTS HE17H86501	5960 EL CAMINO REAL CARLSBAD CA 92008	0.11 SE	37
148	PERMITS	FEDERAL EXPRESS HE17H38994	2495 FARADAY AV CARLSBAD CA 92008	0.01 NW	82
149	PERMITS	GENTIVA HEALTH SERVICES HE17H53954	5963 LA PLACE CT CARLSBAD CA 92008	0.03 NW	83
150	PERMITS	SEMCO HE17H33729	5950 LA PLACE CT CARLSBAD CA 92008	0.10 NW	84
151	PERMITS	VIASAT, INC. HE17H33960	5964 LA PLACE CT CARLSBAD CA 92008	0.04 NW	46
152	OTHER	BECKMAN INSTRUMENTS CAL37280049/PROPERTY/SITE REFERR	2470 FARADAY ROAD CARLSBAD CA 92008	0.05 NW	85
153	UST	BOB BAKER VOLKSWAGEN HE17H03005	5500 PASEO DEL NORTE CARLSBAD CA 92008	0.09 NE	47
154	UST	CAL WORTHINGTON DODGE-USED CAR HE17H20089	5548 PASEO DEL NORTE CARLSBAD CA 92008	0.07 NW	5
155	UST	CARLTAS DEVELOPMENT CO HE17H22744	1050-106 AUTO CENTER CT CARLSBAD CA 92008	0.23 NW	58
156	UST	ENCINITAS GROWERS SUPPLIES HE17H09380	5600 AVENIDA ENCINAS CARLSBAD CA 92008	0.01 SW	1
157	UST	GRANT GENERAL CONTRACTORS HE17H20065	5051 AVENIDA ENCINAS CARLSBAD CA 92008	0.02 SW	86
158	UST	HOEHN ACURA & USED CAR STORE HE17H03941	5556/66 PASEO DEL NORTE CARLSBAD CA 92008	0.06 NW	59
159	UST	HOEHN HONDA HE17H14128	5454 PASEO DEL NORTE CARLSBAD CA 92008	0.07 NE	48
160	UST	KEN GRODY FORD HE17H12033	5555 PASEO DEL NORTE CARLSBAD CA 92008	0.06 NW	6
161	UST	KEN GRODY PONTIAC GMC HE17H12083	5445 PASEO DEL NORTE CARLSBAD CA 92008	0.07 NE	10

**Environmental FirstSearch**  
**Sites Summary Report**

**TARGET SITE:** COLLEGE BLVD  
CARLSBAD CA 92009

**JOB:** 4062-02  
5.91 MI - YELLOW , GREEN ALIGNMENT

**TOTAL:** 295      **GEOCODED:** 189      **NON GEOCODED:** 106      **SELECTED:** 0

ID	DB Type	Site Name/ID/Status	Address	Dist/Dir	Map ID
162	UST	LEXUS CARLSBAD HE17H20086	5444 PASEO DEL NORTE CARLSBAD CA 92008	0.07 NE	11
163	UST	RORICK BUICK INC HE17H13223	5334 PASEO DEL NORTE CARLSBAD CA 92008	0.10 NE	13
164	UST	TOWNSEND LINCOLN MERCURY HE17H12085	5434 PASEO DEL NORTE CARLSBAD CA 92008	0.07 NE	14
165	UST	TOYOTA-CARLSBAD INC HE17H13420	5424 PASEO DEL NORTE CARLSBAD CA 92008	0.07 NE	16
166	UST	WESELOH CHEVROLET COMPANY HE17H12127	5335 PASEO DEL NORTE CARLSBAD CA 92008	0.09 NE	17
167	UST	HOEHN MERCEDES-BENZ HE17H38813	5475 CAR COUNTRY DR CARLSBAD CA 92008	0.10 NW	66
168	UST	ISIS PHARMACEUTICALS HE17H29451	2292 FARADAY AV CARLSBAD CA 92008	0.15 NE	79
169	UST	7-ELEVEN HE17H39525	5802 VAN ALLEN WAY CARLSBAD CA 92008	0.20 NE	87
170	UST	CARLSBAD TECHNOLOGY INC HE17H33902	5923 BALFOUR CT CARLSBAD CA 92008	0.10 NW	88
171	UST	BECKMAN COULTER INC HE17H07895	2470 FARADAY AV CARLSBAD CA 92008	0.12 NW	36
172	UST	CARLSBAD CITY FLEET MAINT HE17H19515	2480 IMPALA DR CARLSBAD CA 92008	0.14 NW	41
173	UST	CARLSBAD MUNICIPAL WATER DIS HE17H03278	5950 EL CAMINO REAL CARLSBAD CA 92008	0.10 SE	40
174	UST	COAST WASTE MANAGEMENT INC HE17H10634	5960 EL CAMINO REAL CARLSBAD CA 92008	0.11 SE	37
175	LUST	CARLTAS HE17H34139	5700 PASEO DEL NORTE CARLSBAD CA 92008-	0.12 SE	65
176	LUST	CARLTAS T0608105913/CASE CLOSED	5700 PASEO DEL NORTE CARLSBAD CA 92008	0.11 SE	89
177	LUST	HOEHN MOTORS T0607300539/CASE CLOSED	5556 PASEO DEL NORTE CARLSBAD CA 92008	0.05 NW	49
178	LUST	HOEHN MOTORS-USED CARS HE17H03941	5556 PASEO DEL NORTE CARLSBAD CA 92008	0.05 NW	49
179	LUST	KEN GRODY GMC T0608175311/REMEDIAL ACTION	5445 PASEO DEL NORTE CARLSBAD CA 92008	0.08 NE	90
180	LUST	NORTH COUNTY LINCOLN MERCURY T0608116491/CASE CLOSED	5434 PASEO DEL NORTE CARLSBAD CA 92008	0.07 NE	14
181	LUST	NORTH COUNTY LINCOLN MERCURY T0607302007/PRELIM. SITE ASSES.	5434 PASEO DEL NORTE CARLSBAD CA 92008	0.07 NE	14

## *Environmental FirstSearch Sites Summary Report*

**TARGET SITE:** COLLEGE BLVD  
CARLSBAD CA 92009

**JOB:** 4062-02  
5.91 MI - YELLOW , GREEN ALIGNMENT

**TOTAL:** 295      **GEOCODED:** 189      **NON GEOCODED:** 106      **SELECTED:** 0

<b>ID</b>	<b>DB Type</b>	<b>Site Name/ID/Status</b>	<b>Address</b>	<b>Dist/Dir</b>	<b>Map ID</b>
182	LUST	TOWNSEND LINCOLN MERCURY HE17H12085	5434 PASEO DEL NORTE CARLSBAD CA 92008	0.07 NE	14
183	LUST	WESELOH CHEVROLET T0607300152/PRELIM. SITE ASSES.	5335 PASEO DEL NORTE CARLSBAD CA 92008	0.09 NE	17
184	LUST	WESELOH CHEVROLET COMPANY HE17H12127	5335 PASEO DEL NORTE CARLSBAD CA 92008	0.09 NE	17
185	LUST	COAST WASTE MANAGEMENT INC HE17H10634	5960 EL CAMINO REAL CARLSBAD CA 92008	0.11 SE	37
186	LUST	COAST WASTE MANAGEMENT INC. T0607302662/CASE CLOSED	5960 EL CAMINO REAL CARLSBAD CA 92008	0.11 SE	37
187	NUCLEAR	GEMOLOGICAL INSTITUTE OF AMERICA 0499-1951/ACTIVE	5355 ARMADA DRIVE CARLSBAD CA 92008	0.08 SW	91
188	HMIRS	FEDERAL EXPRESS CORP 2000101565/AIR	2495 FARADAY AVE CARLSBAD CA	0.01 NW	82
189	HMIRS	FEDERAL EXPRESS CORP 2001050546/AIR	2495 FARADAY AVE CARLSBAD CA	0.01 NW	82

# *Environmental FirstSearch Sites Summary Report*

**TARGET SITE:** COLLEGE BLVD  
CARLSBAD CA 92009

**JOB:** 4062-02  
5.91 MI - YELLOW , GREEN ALIGNMENT

**TOTAL:** 295      **GEOCODED:** 189      **NON GEOCODED:** 106      **SELECTED:** 0

ID	DB Type	Site Name/ID/Status	Address	Dist/Dir	Map ID
190	CERCLIS	CARLSBAD CAD981621717/NFRAP-N	CARLSBAD CARLSBAD CA 92008	NON GC	
191	NFRAP	CARLSBAD CAD981621717/NFRAP-N	CARLSBAD CARLSBAD CA 92008	NON GC	
192	ERNS	DANIELS TIME SERVICE 73451/UNKNOWN	I5 SB ABOUT 500 FT N OF CANNON CARLSBAD CA	NON GC	
193	ERNS	HUGHES CORP (DIANE) 73018/UNKNOWN	HUGHES CORP (DIANE) CARLSBAD CA	NON GC	
194	ERNS	I-5 NORTHBOUND NRC-627790/MOBILE	NORTH OF TAMARACK AVE CARLSBAD CA	NON GC	
195	ERNS	SAN DIEGO NORTHERN RAIL ROAD MILE P NRC-633561/RAILROAD NON-RELEASE	CARLSBAD CA	NON GC	
196	ERNS	UNK 74250/UNKNOWN	CALLE CANCUNA CARLSBAD CA	NON GC	
197	ERNS	UNK 73899/UNKNOWN	PALOMAR IARPORT RD & CAMINO VI SAN DIEGO CA 92009	NON GC	
198	ERNS	UNK(DUMPED) 73085/UNKNOWN	77204 PONTO DRIVE CARLSBAD CA 92009	NON GC	
199	ERNS	NRC-539329/RAILROAD NON-RELEASE	GRAND ST. CARLSBAD CA	NON GC	
200	ERNS	165539/UNKNOWN (NRC)	TAMARACK BEACH CARLSBAD CA	NON GC	
201	ERNS	106450/UNKNOWN	IN EMPTY LOT NEXT TO PROPERTY. CARLSBAD CA	NON GC	
202	ERNS	165451/UNKNOWN (NRC)	TAMARACK BEACH CARLSBAD CA	NON GC	
203	ERNS	NRC-539331/RAILROAD NON-RELEASE	MILE 229 CARLSBAD CA	NON GC	
204	ERNS	NRC-542738/FIXED	ON THE SOUTH WEST CORNER OF TA CARLSBAD CA	NON GC	
205	ERNS	CITY OF VISTA SANITATION 406878	1 MILE EAST OF INTERSECTION OF CARLSBAD CA 92008	NON GC	
206	ERNS	UNKNOWN 278071/FIXED FACILITY	AGUA HEDIONDA LAGOON CARLSBAD CA 92008	NON GC	
207	ERNS	UNKNOWN 353533/HIGHWAY RELATED	SB I-5, NORTH OF CANNON RD CARLSBAD CA 92008	NON GC	
208	ERNS	474878/UNKNOWN (EPA REGIONS)	CANNON LAKE BETWEEN CANNON RD CARLSBAD CA 92008	NON GC	
209	ERNS	474890/HIGHWAY RELATED	CARLSBAD VILLAGE DR OFFSPRING CARLSBAD CA 92008	NON GC	

# *Environmental FirstSearch Sites Summary Report*

**TARGET SITE:** COLLEGE BLVD  
CARLSBAD CA 92009

**JOB:** 4062-02  
5.91 MI - YELLOW , GREEN ALIGNMENT

**TOTAL:** 295      **GEOCODED:** 189      **NON GEOCODED:** 106      **SELECTED:** 0

<b>ID</b>	<b>DB Type</b>	<b>Site Name/ID/Status</b>	<b>Address</b>	<b>Dist/Dir</b>	<b>Map ID</b>
210	ERNS	622446/HIGHWAY RELATED	S/B I-5, 96 FEET SOUTH OF CANN CARLSBAD CA 92008	NON GC	
211	NPDES	HUBBS-SEAWORLD RESEARCH INST LEON R CA0109355/MINOR	CARLSBAD CA	NON GC	
212	NPDES	CABRILLO POWER LLC ENCINA POWER PLA CA0001350/MAJOR	CARLSBAD CA 92008	NON GC	
213	NPDES	ENCINA WASTEWATER AUTHORITY ENCINA CA0107395/MAJOR	CARLSBAD CA 92008	NON GC	
214	NPDES	MCDONNELL DOUGLAS LONG BEACH FACILI CAP000059/MINOR	CA 92008	NON GC	
215	NPDES	MELLOS GRIOT CARLSBAD CAP000083/MINOR	CA 92008	NON GC	
216	NPDES	WESTBRIDGE, INC CARLSBAD CAP000082/MINOR	CA 92008	NON GC	
217	FINDS	CARLSBAD CAD981621717	CARLSBAD CARLSBAD CA 92008	NON GC	
218	FINDS	GREENFIELD SERVICES CORP CAD983641101	750 DESIGN CT STE 105 CARLSBAD CA 92008	NON GC	
219	FINDS	SAN DIEGO G. & E. CO CAD983573734	ENCINA POWER PLANT CARLSBAD CA 92008	NON GC	
220	TRIS	MERCOTAC INC. 92009MRCTC6195C/OPEN	6195 CORTE DEL CEDRO #100 CARLSBAD CA 92009	NON GC	
221	STATE	CALAVERA HILLS ELEMENTARY CAL37000006/NO ACTION - FOR CALM	COLLEGE BOULEVARD/TAMARACK AVE CARLSBAD CA 92008	NON GC	
222	STATE	PACIFIC RIM ELEMENTARY SCHOOL CAL37010017/VOLUNTARY CLEANUP PR	1100 CAMINO DE LAS ONDAS CARLSBAD CA 92008	NON GC	
223	SWL	CARLSBAD LANDFILL WMUD9 000024N90/ACTIVE	CARLSBAD CA 92009	NON GC	
224	SWL	FALLBROOK LANDFILL WMUD9 000020N90/ACTIVE	FALLBROOK CA 92009	NON GC	
225	SWL	BATISQUITOS LAGOON DREDGING WMUD9 000000574/HISTORICAL	CARLBAD CA 92008	NON GC	
226	SWL	NORTH COASTAL SLF/PALOMAR AIRPORT L SWIS37-CR-0055/CLOSED	PALOMAR AIRPORT RD CARLSBAD CA 92008	NON GC	
227	SWL	PALOMAR AIRPORT SAN LANDFILL WMUD9 000000362/ACTIVE	PALOMAR AIRPORT RD CARLSBAD CA 92008	NON GC	
228	PERMITS	CARNATION/SPECTRUM PROPERTY HE17H38425	BLACK RAIL RD CARLSBAD CA 92009	NON GC	
229	PERMITS	CATALINA DESIGN GROUP HE17H02644	2261 COSMOS CT CARLSBAD CA 92009	NON GC	

## *Environmental FirstSearch Sites Summary Report*

**TARGET SITE:** COLLEGE BLVD  
CARLSBAD CA 92009

**JOB:** 4062-02  
5.91 MI - YELLOW , GREEN ALIGNMENT

**TOTAL:** 295      **GEOCODED:** 189      **NON GEOCODED:** 106      **SELECTED:** 0

ID	DB Type	Site Name/ID/Status	Address	Dist/Dir	Map ID
230	PERMITS	EMERALD RIDGE EAST HE17H36433	PALOMAR AIRPORT RD CARLSBAD CA 92009	NON GC	
231	PERMITS	EVANS POINT HE17H35329	EL CAMINO REAL CARLSBAD CA 92009	NON GC	
232	PERMITS	HADLEY TRUST/SPECTRUM PROPERTY HE17H38426	BLACK RAIL RD CARLSBAD CA 92009	NON GC	
233	PERMITS	LA COSTA HOTEL & SPA MEDICAL HE17H50082	COSTA DEL MAR RD CARLSBAD CA 92009	NON GC	
234	PERMITS	SAMBI SEASIDE HEIGHTS HE17H35624	E HIDDEN VALLEY RD CARLSBAD CA 92009	NON GC	
235	PERMITS	TABATA FARMS HE17H99608	1247 CAMINO DE LAS ONDAS CARLSBAD CA 92009	NON GC	
236	PERMITS	AGUA HEDIONDA PUMP STATION HE17H19855	ENCINA POWER PLANT CARLSBAD CA 92008	NON GC	
237	PERMITS	CALLAWAY GOLF HE17H34265	5960 PASCAL CT CARLSBAD CA 92008	NON GC	
238	PERMITS	CARLSBAD BURNSITE HE17H86943	ELM AV CARLSBAD CA 92008	NON GC	
239	PERMITS	CARLSBAD RESEARCH HE17H29493	1/4 M W CAMINO HILLS CARLSBAD CA 92008	NON GC	
240	PERMITS	COSTA DO SOL HE17H35619	CAMINO DE LAS ONDAS CARLSBAD CA 92008	NON GC	
241	PERMITS	DENNIS FLOWERS HE17H99083	8000 POINSETTIA LN CARLSBAD CA 92008	NON GC	
242	PERMITS	EMERALD RIDGE WEST-MAR VISTA HE17H36434	PALOMAR AIRPORT RD CARLSBAD CA 92008	NON GC	
243	PERMITS	KNS PARADISE FARM INC HE17H99098	6690 BLACK RAIL RD CARLSBAD CA 92008	NON GC	
244	PERMITS	LESLIE FARM INC HE17H99596	N OF CANNON RD E OF5 CARLSBAD CA 92008	NON GC	
245	PERMITS	LESLIE FARMS INC HE17H99062	PALOMAR AIRPORT RD CARLSBAD CA 92008	NON GC	
246	PERMITS	LOMA GRANDE FARMS HE17H99163	S SOUTH EL FUERTE & PA CARLSBAD CA 92008	NON GC	
247	PERMITS	MARINERS POINT HE17H36159	NWC CAMINO DE LA ONDAS/A CARLSBAD CA 92008	NON GC	
248	PERMITS	PAC. SCENE FINANCIAL PROPERTY HE17H38418	0000 MAGNOLIA AV CARLSBAD CA 92008	NON GC	
249	PERMITS	RAMOS FARM HE17H99151	N PASEO DEL NORTE CARLSBAD CA 92008	NON GC	



## *Environmental FirstSearch Sites Summary Report*

**TARGET SITE:** COLLEGE BLVD  
CARLSBAD CA 92009

**JOB:** 4062-02  
5.91 MI - YELLOW , GREEN ALIGNMENT

**TOTAL:** 295      **GEOCODED:** 189      **NON GEOCODED:** 106      **SELECTED:** 0

<b>ID</b>	<b>DB Type</b>	<b>Site Name/ID/Status</b>	<b>Address</b>	<b>Dist/Dir</b>	<b>Map ID</b>
250	PERMITS	RANCHO CHICO HE17H99152	2979 E CANTARINI RANCH CARLSBAD CA 92008	NON GC	
251	PERMITS	RUEBEN LOPEZ HE17H99158	E PALOMAR AIRPORT RD CARLSBAD CA 92008	NON GC	
252	PERMITS	RUEBEN LOPEZ HE17H99157	E EL CAMINO REAL & POL CARLSBAD CA 92008	NON GC	
253	PERMITS	SBS TECHNOLOGIES HE17H02558	5791 VAN ALLEN WY CARLSBAD CA 92008	NON GC	
254	PERMITS	STEINDORFF COMPOSTING HE17H86930	NE CORNE PALOMR AIRPORT RD/EL CARLSBAD CA 92008	NON GC	
255	PERMITS	THE FLOWER FIELD HE17H86928	WEST SID HIDDEN VALLEY RD CARLSBAD CA 92008	NON GC	
256	PERMITS	THOMPSON ROSE HE17H99084	8000 POINSETTIA LN CARLSBAD CA 92008	NON GC	
257	PERMITS	TOM LOPEZ JR HE17H99156	E EL CAMINO REAL CARLSBAD CA 92008	NON GC	
258	PERMITS	US HEALTHWORKS HE17H54894	5814 VON ALLEN WY CARLSBAD CA 92008	NON GC	
259	UST	RECLAIMED WATER USE AREA HE17H20890	PROCTOR VALLEY RD CHULA VISTA CA 92009	NON GC	
260	UST	CARLSBAD RANCH UNIT 1 CT94-09 HE17H36149	PALOMAR ARPT & PASEO CARLSBAD CA 92008	NON GC	
261	UST	DENNIS FLOWERS HE17H99083	8000 POINSETTIA LN CARLSBAD CA 92008	NON GC	
262	UST	SOUTH CARLSBAD STATE BEACH HE17H20080	HY 101 CARLSBAD CA 92008	NON GC	
263	LUST	CARNATION FIELDS DEVELOPMENT T0608109615/REMEDIAL ACTION	BLACK RAIL RD CARLSBAD CA 92009	NON GC	
264	LUST	CARNATION/SPECTRUM PROPERTY HE17H38425	BLACK RAIL RD CARLSBAD CA 92009	NON GC	
265	LUST	EMERALD RIDGE EAST HE17H36433	PALOMAR AIRPORT RD CARLSBAD CA 92009	NON GC	
266	LUST	EMERALD RIDGE EAST T0608179167/CASE CLOSED	PALOMAR AIRPORT RD CARLSBAD CA 92009	NON GC	
267	LUST	EVANS POINT HE17H35329	EL CAMINO REAL CARLSBAD CA 92009	NON GC	
268	LUST	EVANS POINT T0608115907/CASE CLOSED	EL CAMINO REAL CARLSBAD CA 92009	NON GC	
269	LUST	HADLEY PROPERTIES, 14.7 ACRES T0608147487/REMEDIAL ACTION	BLACK RAIL RD CARLSBAD CA 92009	NON GC	

## *Environmental FirstSearch Sites Summary Report*

**TARGET SITE:** COLLEGE BLVD  
CARLSBAD CA 92009

**JOB:** 4062-02  
5.91 MI - YELLOW , GREEN ALIGNMENT

**TOTAL:** 295      **GEOCODED:** 189      **NON GEOCODED:** 106      **SELECTED:** 0

<b>ID</b>	<b>DB Type</b>	<b>Site Name/ID/Status</b>	<b>Address</b>	<b>Dist/Dir</b>	<b>Map ID</b>
270	LUST	HADLEY TRUST/SPECTRUM PROPERTY HE17H38426	BLACK RAIL RD CARLSBAD CA 92009	NON GC	
271	LUST	POINSETTIA PROPERTIES (AREAS 2,3 & T0608149975/CASE CLOSED	AVENIDA ENCINAS @ POINSETTIA CARLSBAD CA 92009	NON GC	
272	LUST	ROBERTSON RANCH - PARCEL 1 T0608180707/REMEDIAL ACTION	EL CAMINO REAL @ CALAVERA CARLSBAD CA 92009	NON GC	
273	LUST	SAMBI SEASIDE HEIGHTS HE17H35624	E HIDDEN VALLEY RD CARLSBAD CA 92009	NON GC	
274	LUST	SAMBI SEASIDE HEIGHTS T0608192884/CASE CLOSED	E HIDDEN VALLEY RD CARLSBAD CA 92009	NON GC	
275	LUST	CANNON COURT PROJECT T0608152763/CASE CLOSED	CANNON RD & I5 (NW CORNER) CARLSBAD CA 92008	NON GC	
276	LUST	CHESTNUT HOMES T0608101734/CASE CLOSED	CHESTNUT AV CARLSBAD CA 92008	NON GC	
277	LUST	COSTA DO SOL HE17H35619	CAMINO DE LAS ONDAS CARLSBAD CA 92008	NON GC	
278	LUST	COSTA DO SOL T0608154199/CASE CLOSED	CAMINO DE LAS ONDAS CARLSBAD CA 92008	NON GC	
279	LUST	DENNIS FLOWERS HE17H99083	8000 POINSETTIA LN CARLSBAD CA 92008	NON GC	
280	LUST	DENNIS FLOWERS T0607300553/CASE CLOSED	8000 POINSETTIA LN CARLSBAD CA 92008	NON GC	
281	LUST	EMERALD RIDGE WEST - MAR VISTA T0608176496/CASE CLOSED	PALOMAR AIRPORT RD CARLSBAD CA 92008	NON GC	
282	LUST	EMERALD RIDGE WEST-MAR VISTA HE17H36434	PALOMAR AIRPORT RD CARLSBAD CA 92008	NON GC	
283	LUST	HANSON AGGREGATES,CARLSBAD PLT T0608165282/REMEDIAL ACTION	3701 HAYMAR DR CARLSBAD CA 92008	NON GC	
284	LUST	MAGNOLIA STREET DEVELOPMENT T0608163841/CASE CLOSED	MAGNOLIA AV CARLSBAD CA 92008	NON GC	
285	LUST	MARINERS POINT HE17H36159	NWC CAMINO DE LA ONDAS/A CARLSBAD CA 92008	NON GC	
286	LUST	MARINERS POINT T0608125431/CASE CLOSED	CAMINO DE LA ONDAS/A CARLSBAD CA 92008	NON GC	
287	LUST	PAC. SCENE FINANCIAL PROPERTY HE17H38418	0000 MAGNOLIA AV CARLSBAD CA 92008	NON GC	
288	RELEASES	AGUA HEDIONDA LAGOON SE SIDE NRC-618432/FIXED	CARLSBAD CA	NON GC	
289	RELEASES	CANAM MARINE 624506/MARINE VESSEL (EPA R	WHERE THE LAGOON EMPTIES INTO CARLSBAD CA	NON GC	

***Environmental FirstSearch  
Sites Summary Report***

**TARGET SITE:** COLLEGE BLVD  
CARLSBAD CA 92009

**JOB:** 4062-02  
5.91 MI - YELLOW , GREEN ALIGNMENT

**TOTAL:** 295      **GEOCODED:** 189      **NON GEOCODED:** 106      **SELECTED:** 0

<b>ID</b>	<b>DB Type</b>	<b>Site Name/ID/Status</b>	<b>Address</b>	<b>Dist/Dir</b>	<b>Map ID</b>
290	RELEASES	SAN DIEGO GAS & ELECTRIC 551801/OF	460 CARLSBAD BLVD. CARLSBAD CA	NON GC	
291	RELEASES	NRC-537064/VESSEL	AGUA HEDIONDA LAGOON CARLSBAD CA	NON GC	
292	RELEASES	ROAD LEADING TO DIESEL TANKS NRC-639100/MOBILE	4600 CARLSBAD BLVD CARLSBAD CA 92008	NON GC	
293	RELEASES	SAN DIEGO GAS/ELECTRIC 602570/FIXED FACILITY	2000 YDS OFF THE BEACH 4600 CA CARLSBAD CA 92008	NON GC	
294	RELEASES	UNKNOWN 322291/PF	EL FUERTE ST/PALOMAR AIRPORT R CARLSBAD CA 92008	NON GC	
295	RELEASES	UNKNOWN 400930/FIXED FACILITY	BUENA VISTA PUMP STATION JEFFE CARLSBAD CA 92008	NON GC	

*Environmental FirstSearch  
Site Detail Report*

**TARGET SITE:** COLLEGE BLVD  
CARLSBAD CA 92009

**JOB:** 4062-02  
5.91 MI - YELLOW , GREEN ALIGNMENT

CERCLIS NFRAP

**SEARCH ID:** 1    **DIST/DIR:** 0.01 SW    **MAP ID:** 1

<b>NAME:</b>	BURROUGHS CORP	<b>REV:</b>	2/9/04
<b>ADDRESS:</b>	5600 AVENIDA ENCINAS CARLSBAD CA 92008 SAN DIEGO	<b>ID1:</b>	CAD047784871
<b>CONTACT:</b>	JERE JOHNSON	<b>ID2:</b>	0901382
		<b>STATUS:</b>	NFRAP-N
		<b>PHONE:</b>	4159723094

**DESCRIPTION:**

ACTION/QUALITY	AGENCY/RPS	START/RAA	END
ARCHIVE SITE	EPA In-House		11-10-1988
DISCOVERY	State, Fund Financed		05-01-1981
PRELIMINARY ASSESSMENT NFRAP (No Futher Remedial Action Planned)	EPA Fund-Financed		11-10-1988
PRELIMINARY ASSESSMENT Low	State, Fund Financed	05-01-1984	11-01-1987
RCRA FACILITY ASSESSMENT	Federal Facilities		10-06-1987

## ***Environmental FirstSearch Site Detail Report***

**TARGET SITE:** COLLEGE BLVD  
CARLSBAD CA 92009

**JOB:** 4062-02  
5.91 MI - YELLOW , GREEN ALIGNMENT

CERCLIS NFRAP			
<b>SEARCH ID:</b> 2	<b>DIST/DIR:</b> 0.16 NW	<b>MAP ID:</b>	2
<b>NAME:</b> NARCOTICS TASK FORCE LABORATORY	<b>REV:</b> 2/9/04	<b>ID1:</b> CA1150090602	
<b>ADDRESS:</b> 2461 IMPALA DR.	<b>ID2:</b> 0904259	<b>STATUS:</b> NFRAP-N	
CARLSBAD CA 92008	<b>PHONE:</b> 4159723094		
SAN DIEGO			
<b>CONTACT:</b> JERE JOHNSON			
<b>DESCRIPTION:</b>			
<b>ACTION/QUALITY</b>	<b>AGENCY/RPS</b>	<b>START/RAA</b>	<b>END</b>
ARCHIVE SITE	EPA In-House		03-21-1994
DISCOVERY	Federal Facilities		01-09-1992
PRELIMINARY ASSESSMENT	Federal Facilities		03-21-1994
NFRAP (No Further Remedial Action Planned)			

## *Environmental FirstSearch Site Detail Report*

**TARGET SITE:** COLLEGE BLVD  
CARLSBAD CA 92009

**JOB:** 4062-02  
5.91 MI - YELLOW, GREEN ALIGNMENT

### RCRA TSD SITE

**SEARCH ID:** 3

**DIST/DIR:** 0.20 SE

**MAP ID:** 3

**NAME:** BURROUGHS CORP (UNISYS)  
**ADDRESS:** 5600 AVENIDA ENCINAS  
CARLSBAD CA 92008  
SAN DIEGO  
**CONTACT:** ENVIRONMENTAL MANAGER

**REV:** 6/8/02  
**ID1:** CAD047784871  
**ID2:**  
**STATUS:** TSD  
**PHONE:** 7144383000

#### SITE INFORMATION

**CONTACT INFORMATION:** ENVIRONMENTAL MANAGER  
ENVIRO MANAGER  
5600 AVENIDA ENCINAS  
CARLSBAD CA 92008

**PHONE:** 7144383000

#### UNIVERSE NAME:

ST: STORAGE AND TREATMENT  
SUBJECT TO CEI  
DF: LAND DISPOSAL FACILITY  
TSDS SUBJECT TO CORRECTIVE ACT  
SUBJECT TO CORRECTIVE ACTION  
INCINERATOR

#### SIC INFORMATION:

3679 - MANUFACTURING - ELECTRONIC COMPONENTS, NEC

#### ENFORCEMENT INFORMATION:

**AGENCY:** S - STATE                      **DATE:** 08-MAY-89  
**TYPE:** 120 - WRITTEN INFORMAL

#### VIOLATION INFORMATION:

**VIOLATION NUMBER:** 0001                      **RESPONSIBLE:** S - STATE  
**DETERMINED:** 18-APR-89                      **DETERMINED BY:** S - STATE  
**CITATION:**    **RESOLVED:** 05/17/1989  
**TYPE:** DFR - TSD FINANCIAL RESPONSIBILITY REQUIREMENTS

## Environmental FirstSearch Site Detail Report

**TARGET SITE:** COLLEGE BLVD  
CARLSBAD CA 92009

**JOB:** 4062-02  
5.91 MI - YELLOW , GREEN ALIGNMENT

### RCRA COR SITE

<b>SEARCH ID:</b> 4	<b>DIST/DIR:</b> 0.20 SE	<b>MAP ID:</b> 3
---------------------	--------------------------	------------------

**NAME:** BURROUGHS CORP (UNISYS)  
**ADDRESS:** 5600 AVENIDA ENCINAS  
CARLSBAD CA 92008  
SAN DIEGO

**REV:** 2/9/04  
**ID1:** CAD047784871  
**ID2:**  
**STATUS:** CA  
**PHONE:**

**CONTACT:**

**SITE INFORMATION**

**CONTACT INFORMATION:** ENVIRONMENTAL MANAGER  
ENVIRO MANAGER  
5600 AVENIDA ENCINAS  
CARLSBAD CA 92008

**PHONE:** 7144383000

**UNIVERSE NAME:**

ST: STORAGE AND TREATMENT  
SUBJECT TO CEI  
DF: LAND DISPOSAL FACILITY  
TSDS SUBJECT TO CORRECTIVE ACT  
SUBJECT TO CORRECTIVE ACTION  
INCINERATOR

**SIC INFORMATION:**

3679 - MANUFACTURING - ELECTRONIC COMPONENTS, NEC

**ENFORCEMENT INFORMATION:**

<b>AGENCY:</b>	S - STATE	<b>DATE:</b>	08-MAY-89
<b>TYPE:</b>	120 - WRITTEN INFORMAL		

**VIOLATION INFORMATION:**

<b>VIOLATION NUMBER:</b>	0001	<b>RESPONSIBLE:</b>	S - STATE
<b>DETERMINED:</b>	18-APR-89	<b>DETERMINED BY:</b>	S - STATE
<b>CITATION:</b>		<b>RESOLVED:</b>	17-MAY-89
<b>TYPE:</b>	DFR - TSD FINANCIAL RESPONSIBILITY REQUIREMENTS		













***Environmental FirstSearch  
Site Detail Report***

**TARGET SITE:** COLLEGE BLVD  
CARLSBAD CA 92009

**JOB:** 4062-02  
5.91 MI - YELLOW , GREEN ALIGNMENT

RCRA GENERATOR SITE

---

<b>SEARCH ID:</b> 10	<b>DIST/DIR:</b> 0.04 SW	<b>MAP ID:</b> 9
----------------------	--------------------------	------------------

---

**NAME:** ISMECA USA INC  
**ADDRESS:** 5365 AVENIDA ENCINAS SUITE E  
CARLSBAD CA 92008  
SAN DIEGO

**REV:** 2/9/04  
**ID1:** CAD981988892  
**ID2:**  
**STATUS:** SGN  
**PHONE:**

**CONTACT:**

---

**SITE INFORMATION**

**UNIVERSE TYPE:**

SQG - SMALL QUANTITY GENERATOR: GENERATES 100 - 1000 KG/MONTH OF HAZARDOUS WASTE

**SIC INFORMATION:**

**ENFORCEMENT INFORMATION:**

**VIOLATION INFORMATION:**





***Environmental FirstSearch  
Site Detail Report***

**TARGET SITE:** COLLEGE BLVD  
CARLSBAD CA 92009

**JOB:** 4062-02  
5.91 MI - YELLOW , GREEN ALIGNMENT

RCRA GENERATOR SITE

---

<b>SEARCH ID:</b> 13	<b>DIST/DIR:</b> 0.07 NE	<b>MAP ID:</b> 11
----------------------	--------------------------	-------------------

---

**NAME:** LEXUS CARLSBAD  
**ADDRESS:** 5444 PASEO DEL NORTE  
CARLSBAD CA 92008  
SAN DIEGO

**REV:** 2/9/04  
**ID1:** CAD982004848  
**ID2:**  
**STATUS:** LGN  
**PHONE:**

**CONTACT:**

---

**SITE INFORMATION**

**UNIVERSE TYPE:**

LQG - LARGE QUANTITY GENERATORS: GENERATES MORE THAN 1000 KG/MONTH OF HAZARDOUS WASTE

**SIC INFORMATION:**

**ENFORCEMENT INFORMATION:**

**VIOLATION INFORMATION:**



***Environmental FirstSearch  
Site Detail Report***

**TARGET SITE:** COLLEGE BLVD  
CARLSBAD CA 92009

**JOB:** 4062-02  
5.91 MI - YELLOW , GREEN ALIGNMENT

RCRA GENERATOR SITE

---

<b>SEARCH ID:</b> 14	<b>DIST/DIR:</b> 0.07 NW	<b>MAP ID:</b> 5
----------------------	--------------------------	------------------

---

**NAME:** MEISTER DODGE  
**ADDRESS:** 5548 PASEO DEL NORTE  
CARLSBAD CA 92008  
SAN DIEGO

**REV:** 2/9/04  
**ID1:** CAD981571706  
**ID2:**  
**STATUS:** SGN  
**PHONE:**

**CONTACT:**

**SITE INFORMATION**

**UNIVERSE TYPE:**

SQG - SMALL QUANTITY GENERATOR: GENERATES 100 - 1000 KG/MONTH OF HAZARDOUS WASTE

**SIC INFORMATION:**

**ENFORCEMENT INFORMATION:**

**VIOLATION INFORMATION:**

*Environmental FirstSearch*  
*Site Detail Report*

**TARGET SITE:** COLLEGE BLVD  
CARLSBAD CA 92009

**JOB:** 4062-02  
5.91 MI - YELLOW , GREEN ALIGNMENT

RCRA GENERATOR SITE

**SEARCH ID:** 15

**DIST/DIR:** 0.10 SW

**MAP ID:** 12

**NAME:** PACIFIC JEEP EAGLE  
**ADDRESS:** 5365 CAR COUNTRY DRIVE  
CARLSBAD CA 92008  
SAN DIEGO  
**CONTACT:** ENVIRONMENTAL MANAGER

**REV:** 2/9/04  
**ID1:** CAD982435190  
**ID2:**  
**STATUS:** SGN  
**PHONE:** 6194315337

**SITE INFORMATION**

**UNIVERSE TYPE:**

SQG - SMALL QUANTITY GENERATOR: GENERATES 100 - 1000 KG/MONTH OF HAZARDOUS WASTE

**SIC INFORMATION:**

**ENFORCEMENT INFORMATION:**

**VIOLATION INFORMATION:**

# *Environmental FirstSearch Site Detail Report*

**TARGET SITE:** COLLEGE BLVD  
CARLSBAD CA 92009

**JOB:** 4062-02  
5.91 MI - YELLOW , GREEN ALIGNMENT

## RCRA GENERATOR SITE

<b>SEARCH ID:</b> 16	<b>DIST/DIR:</b> 0.10 NE	<b>MAP ID:</b> 13
----------------------	--------------------------	-------------------

**NAME:** RORICK BUICK INC  
**ADDRESS:** 5334 PASEO DEL NORTE  
CARLSBAD CA 92008  
SAN DIEGO

**REV:** 2/9/04  
**ID1:** CAD981386212  
**ID2:**  
**STATUS:** LGN  
**PHONE:**

**CONTACT:**

**SITE INFORMATION**

**UNIVERSE TYPE:**

LQG - LARGE QUANTITY GENERATORS: GENERATES MORE THAN 1000 KG/MONTH OF HAZARDOUS WASTE

**SIC INFORMATION:**

5511 - RETAIL TRADE - NEW AND USED CAR DEALERS

**ENFORCEMENT INFORMATION:**

**VIOLATION INFORMATION:**

***Environmental FirstSearch  
Site Detail Report***

**TARGET SITE:** COLLEGE BLVD  
CARLSBAD CA 92009

**JOB:** 4062-02  
5.91 MI - YELLOW , GREEN ALIGNMENT

**RCRA GENERATOR SITE**

---

<b>SEARCH ID:</b> 17	<b>DIST/DIR:</b> 0.07 NE	<b>MAP ID:</b> 14
----------------------	--------------------------	-------------------

---

**NAME:** TOWNSEND LINCOLN MERCURY  
**ADDRESS:** 5434 PASEO DEL NORTE  
CARLSBAD CA 92008  
SAN DIEGO  
**CONTACT:** DAVID MEDRANO

**REV:** 2/9/04  
**ID1:** CAD982022824  
**ID2:**  
**STATUS:** SGN  
**PHONE:** 7604385434

**SITE INFORMATION**

**UNIVERSE TYPE:**

SQG - SMALL QUANTITY GENERATOR: GENERATES 100 - 1000 KG/MONTH OF HAZARDOUS WASTE

**SIC INFORMATION:**

5511 - RETAIL TRADE - NEW AND USED CAR DEALERS

**ENFORCEMENT INFORMATION:**

**VIOLATION INFORMATION:**

***Environmental FirstSearch  
Site Detail Report***

**TARGET SITE:** COLLEGE BLVD  
CARLSBAD CA 92009

**JOB:** 4062-02  
5.91 MI - YELLOW , GREEN ALIGNMENT

RCRA GENERATOR SITE

<b>SEARCH ID:</b> 18	<b>DIST/DIR:</b> 0.07 NE	<b>MAP ID:</b> 15
----------------------	--------------------------	-------------------

**NAME:** TOYOTA CARLSBAD BODY SHOP  
**ADDRESS:** 5450 PASEO DEL NORTE  
CARLSBAD CA 92008  
SAN DIEGO

**REV:** 2/9/04  
**ID1:** CAD982019184  
**ID2:**  
**STATUS:** SGN  
**PHONE:**

**CONTACT:**

**SITE INFORMATION**

**UNIVERSE TYPE:**

SQG - SMALL QUANTITY GENERATOR: GENERATES 100 - 1000 KG/MONTH OF HAZARDOUS WASTE

**SIC INFORMATION:**

5511 - RETAIL TRADE - NEW AND USED CAR DEALERS

**ENFORCEMENT INFORMATION:**

**VIOLATION INFORMATION:**

# Environmental FirstSearch Site Detail Report

**TARGET SITE:** COLLEGE BLVD  
CARLSBAD CA 92009

**JOB:** 4062-02  
5.91 MI - YELLOW , GREEN ALIGNMENT

## RCRA GENERATOR SITE

**SEARCH ID:** 19                                      **DIST/DIR:** 0.07 NE                                      **MAP ID:** 16

<b>NAME:</b> TOYOTA CARLSBAD CAR DEALER <b>ADDRESS:</b> 5424 PASEO DEL NORTE CARLSBAD CA 92008 SAN DIEGO <b>CONTACT:</b>	<b>REV:</b> 2/9/04 <b>ID1:</b> CAD982019168 <b>ID2:</b> <b>STATUS:</b> LGN <b>PHONE:</b>
--	--

**SITE INFORMATION**

**UNIVERSE TYPE:**

LQG - LARGE QUANTITY GENERATORS: GENERATES MORE THAN 1000 KG/MONTH OF HAZARDOUS WASTE

**SIC INFORMATION:**

5511 - RETAIL TRADE - NEW AND USED CAR DEALERS

**ENFORCEMENT INFORMATION:**

**VIOLATION INFORMATION:**

<b>VIOLATION NUMBER:</b>	0001	<b>RESPONSIBLE:</b>	B - STATE CONTRACTOR
<b>DETERMINED:</b>	09-JUL-90	<b>DETERMINED BY:</b>	B - STATE CONTRACTOR
<b>CITATION:</b>	262.10-12.A	<b>RESOLVED:</b>	27-MAY-92
<b>TYPE:</b>	GER - GENERATOR ALL REQUIREMENTS		

<b>VIOLATION NUMBER:</b>	0002	<b>RESPONSIBLE:</b>	B - STATE CONTRACTOR
<b>DETERMINED:</b>	27-MAY-92	<b>DETERMINED BY:</b>	B - STATE CONTRACTOR
<b>CITATION:</b>	262.10-12.A	<b>RESOLVED:</b>	19-OCT-93
<b>TYPE:</b>	GER - GENERATOR ALL REQUIREMENTS		

<b>VIOLATION NUMBER:</b>	0003	<b>RESPONSIBLE:</b>	B - STATE CONTRACTOR
<b>DETERMINED:</b>	19-OCT-93	<b>DETERMINED BY:</b>	B - STATE CONTRACTOR
<b>CITATION:</b>	262.10-12.A	<b>RESOLVED:</b>	19-OCT-98
<b>TYPE:</b>	GER - GENERATOR ALL REQUIREMENTS		



***Environmental FirstSearch  
Site Detail Report***

**TARGET SITE:** COLLEGE BLVD  
CARLSBAD CA 92009

**JOB:** 4062-02  
5.91 MI - YELLOW , GREEN ALIGNMENT

RCRA GENERATOR SITE

---

<b>SEARCH ID:</b> 21	<b>DIST/DIR:</b> 0.02 SW	<b>MAP ID:</b> 18
----------------------	--------------------------	-------------------

---

**NAME:** ZENITH AERIAL INC  
**ADDRESS:** 5205 AVENIDA ENCINAS STE 5  
CARLSBAD CA 92008  
SAN DIEGO  
**CONTACT:** ENVIRONMENTAL MANAGER

**REV:** 2/9/04  
**ID1:** CAD981989429  
**ID2:**  
**STATUS:** SGN  
**PHONE:** 6194385999

---

**SITE INFORMATION**

**UNIVERSE TYPE:**

SQG - SMALL QUANTITY GENERATOR: GENERATES 100 - 1000 KG/MONTH OF HAZARDOUS WASTE

**SIC INFORMATION:**

**ENFORCEMENT INFORMATION:**

**VIOLATION INFORMATION:**



































***Environmental FirstSearch  
Site Detail Report***

**TARGET SITE:** COLLEGE BLVD  
CARLSBAD CA 92009

**JOB:** 4062-02  
5.91 MI - YELLOW , GREEN ALIGNMENT

RCRA GENERATOR SITE

---

<b>SEARCH ID:</b> 39	<b>DIST/DIR:</b> 0.11 NW	<b>MAP ID:</b> 35
----------------------	--------------------------	-------------------

---

<b>NAME:</b> SMITH MFG, INC	<b>REV:</b> 2/9/04
<b>ADDRESS:</b> 2221 RUTHERFORD RD	<b>ID1:</b> CAD980889091
CARLSBAD CA 92008	<b>ID2:</b>
SAN DIEGO	<b>STATUS:</b> SGN
<b>CONTACT:</b> GREG SMITH	<b>PHONE:</b> 6194382800

---

**SITE INFORMATION**

**UNIVERSE TYPE:**

SQG - SMALL QUANTITY GENERATOR: GENERATES 100 - 1000 KG/MONTH OF HAZARDOUS WASTE

**SIC INFORMATION:**

**ENFORCEMENT INFORMATION:**

**VIOLATION INFORMATION:**





***Environmental FirstSearch  
Site Detail Report***

**TARGET SITE:** COLLEGE BLVD  
CARLSBAD CA 92009

**JOB:** 4062-02  
5.91 MI - YELLOW , GREEN ALIGNMENT

RCRA GENERATOR SITE

---

<b>SEARCH ID:</b> 41	<b>DIST/DIR:</b> 0.11 SE	<b>MAP ID:</b> 37
----------------------	--------------------------	-------------------

---

**NAME:** BFI OF CA INC  
**ADDRESS:** 5960 EL CAMINO REAL  
CARLSBAD CA 92008  
SAN DIEGO  
**CONTACT:** ENVIRONMENTAL MANAGER

**REV:** 2/9/04  
**ID1:** CAT080012313  
**ID2:**  
**STATUS:** TR  
**PHONE:** 7144380126

---

**SITE INFORMATION**

**UNIVERSE TYPE:**

TRANSPORT - TRANSPORTER

**SIC INFORMATION:**

**ENFORCEMENT INFORMATION:**

**VIOLATION INFORMATION:**

***Environmental FirstSearch***  
***Site Detail Report***

**TARGET SITE:** COLLEGE BLVD  
CARLSBAD CA 92009

**JOB:** 4062-02  
5.91 MI - YELLOW , GREEN ALIGNMENT

RCRA GENERATOR SITE

<b>SEARCH ID:</b> 42	<b>DIST/DIR:</b> 0.24 NW	<b>MAP ID:</b> 38
----------------------	--------------------------	-------------------

**NAME:** BIOTA INC  
**ADDRESS:** 2232 RUTHERFORD RD  
CARLSBAD CA 92008  
SAN DIEGO  
**CONTACT:** JANET LEEDS

**REV:** 2/9/04  
**ID1:** CAR000116079  
**ID2:**  
**STATUS:** SGN  
**PHONE:** 7608046980

**SITE INFORMATION**

**UNIVERSE TYPE:**

SQG - SMALL QUANTITY GENERATOR: GENERATES 100 - 1000 KG/MONTH OF HAZARDOUS WASTE

**SIC INFORMATION:**

**ENFORCEMENT INFORMATION:**

**VIOLATION INFORMATION:**



***Environmental FirstSearch  
Site Detail Report***

**TARGET SITE:** COLLEGE BLVD  
CARLSBAD CA 92009

**JOB:** 4062-02  
5.91 MI - YELLOW , GREEN ALIGNMENT

**RCRA GENERATOR SITE**

---

<b>SEARCH ID:</b> 44	<b>DIST/DIR:</b> 0.10 SE	<b>MAP ID:</b> 40
----------------------	--------------------------	-------------------

---

<b>NAME:</b> CARLSBAD MUNICIPAL WATER DIST	<b>REV:</b> 2/9/04
<b>ADDRESS:</b> 5950 EL CAMINO REAL	<b>ID1:</b> CAR000019364
CARLSBAD CA 92008	<b>ID2:</b>
SAN DIEGO	<b>STATUS:</b> LGN
<b>CONTACT:</b> BRYAN TROUPE	<b>PHONE:</b> 6194382722

---

**SITE INFORMATION**

**UNIVERSE TYPE:**

LQG - LARGE QUANTITY GENERATORS: GENERATES MORE THAN 1000 KG/MONTH OF HAZARDOUS WASTE

**SIC INFORMATION:**

4941 - TRANS. & UTILITIES - WATER SUPPLY

**ENFORCEMENT INFORMATION:**

**VIOLATION INFORMATION:**





***Environmental FirstSearch  
Site Detail Report***

**TARGET SITE:** COLLEGE BLVD  
CARLSBAD CA 92009

**JOB:** 4062-02  
5.91 MI - YELLOW , GREEN ALIGNMENT

RCRA GENERATOR SITE

---

<b>SEARCH ID:</b> 47	<b>DIST/DIR:</b> 0.22 NW	<b>MAP ID:</b> 43
----------------------	--------------------------	-------------------

---

<b>NAME:</b> EAGLE ONE	<b>REV:</b> 11/09/03
<b>ADDRESS:</b> 5927 LANDAU CT	<b>ID1:</b> CAR000051599
CARLSBAD CA 92008	<b>ID2:</b>
SAN DIEGO	<b>STATUS:</b> SGN
<b>CONTACT:</b> ELSIE JORDON	<b>PHONE:</b> 7609310712

---

**SITE INFORMATION**

**UNIVERSE TYPE:**

SQG - SMALL QUANTITY GENERATOR: GENERATES 100 - 1000 KG/MONTH OF HAZARDOUS WASTE

**SIC INFORMATION:**

**ENFORCEMENT INFORMATION:**

**VIOLATION INFORMATION:**





















***Environmental FirstSearch  
Site Detail Report***

**TARGET SITE:** COLLEGE BLVD  
CARLSBAD CA 92009

**JOB:** 4062-02  
5.91 MI - YELLOW , GREEN ALIGNMENT

**EMERGENCY RESPONSE NOTIFICATION SITE**

**SEARCH ID:** 55                                      **DIST/DIR:** 0.16 NW                                      **MAP ID:** 2

**NAME:** NARCOTICS TASK FORCE                                      **REV:** 9/2/91  
**ADDRESS:** 2461 IMPALA                                      **ID1:** 231428  
CARLSBAD CA 92008                                      **ID2:**  
SAN DIEGO                                      **STATUS:** FIXED FACILITY  
**CONTACT:**                                      **PHONE:**

**OTHER CAUSE:** YES                                      **TRANSP. ACCIDENT:** NO  
**UNKNOWN:** NO

**ACTIONS TAKEN:** CLEANUP BY CHEM WASTE MGMT.  
**RELEASE DETECTION:** DRUGS BEING STORED AT NARCOTICS LAB CAUGHT ON FIRE.  
**MISC. NOTES:**

**DISCHARGER INFORMATION**

**DISCHARGER ID:** 231428                                      **DUN & BRADSTREET #:**  
**TYPE OF DISCHARGER:** FEDERAL GOVERNMENT  
**NAME OF DISCHARGER:** NARCOTICS TASK FORCE  
**ADDRESS:** 2461 IMPALA  
CARLSBAD CA 92008-

**CAUSE OF RELEASE**

**DUMPING:** NO                                      **EQUIPMENT FAILURE:** NO  
**NATURAL PHENOMENON:** NO                                      **OPERATOR ERROR:** NO  
**OTHER CAUSE:** YES                                      **TRANSP. ACCIDENT:** NO  
**UNKNOWN:** NO

**ACTIONS TAKEN:** CLEANUP BY CHEM WASTE MGMT.  
**RELEASE DETECTION:** DRUGS BEING STORED AT NARCOTICS LAB CAUGHT ON FIRE.  
**MISC. NOTES:**

**DISCHARGER INFORMATION**

**DISCHARGER ID:** 231428                                      **DUN & BRADSTREET #:**  
**TYPE OF DISCHARGER:** FEDERAL GOVERNMENT  
**NAME OF DISCHARGER:** NARCOTICS TASK FORCE  
**ADDRESS:** 2461 IMPALA  
CARLSBAD CA 92008-

## *Environmental FirstSearch Site Detail Report*

**TARGET SITE:** COLLEGE BLVD  
CARLSBAD CA 92009

**JOB:** 4062-02  
5.91 MI - YELLOW , GREEN ALIGNMENT

### EMERGENCY RESPONSE NOTIFICATION SITE

**SEARCH ID:** 56                                      **DIST/DIR:** 0.12 NW                                      **MAP ID:** 36

<b>NAME:</b>	<b>REV:</b> 12/31/01
<b>ADDRESS:</b> 2470 FARADAY	<b>ID1:</b> NRC-589243
CARLSBED CA	<b>ID2:</b>
SAN DIEGO	<b>STATUS:</b> STORAGE TANK
<b>CONTACT:</b> UNKNOWN	<b>PHONE:</b>

**SITE INFORMATION**

THIS INFORMATION WAS OBTAINED FROM THE NATIONAL RESPONSE CENTER

<b>DATE RECEIVED:</b> 21-DEC-01	<b>DATE COMPLETE:</b> 21-DEC-01
<b>CALL TAKER:</b> LMJ2870	<b>CALL TYPE:</b> INC

**RESPONSIBLE PARTY:** UNKNOWN  
**PHONE #1:**  
**PHONE #2:**  
**PHONE #3:**

**RESPONSIBLE COMPANY:**  
**ORGANIZATION TYPE:** UNKNOWN

**ADDRESS:**  
 XX

**INITIALLY REPORTED BY:**  
**PHONE:**

**INIT REPORTED COMPANY:**  
**ON BEHALF OF:** N  
**SOURCE:** TELEPHONE

**INCIDENT INFORMATION**

**INCIDENT DESCRIPTION:** THE CALLER IS REPORTING THAT TWO 500 GRAMS CONTAINERS OF ARSENAZO III WERE ORDER BUT THEY ONLY RECEIVED ONE AND ONE 500 GRAM CONTAINER IS MISSING, UNKNOWN IF ANY MATERIAL HAS BEEN RELEASED.

<b>INCIDENT TYPE:</b> STORAGE TANK	<b>INCIDENT CAUSE:</b> OTHER
<b>INCIDENT DATE:</b> 20-DEC-01	<b>INCIDENT DATE DESC:</b> DISCOVERED
<b>DISTANCE FROM CITY:</b>	<b>DISTANCE UNITS:</b>
<b>DIRECTION FROM CITY:</b>	<b>LOCATION SECTION:</b>
<b>LOCATION TOWNSHIP:</b>	<b>LOCATION RANGE:</b>
<b>WMD CHEM FLAG:</b> F	<b>RAD FLAG:</b> F
<b>BIO FLAG:</b> F	<b>OIL FLAG:</b>
<b>POTENTIAL_FLAG:</b> Y	<b>AMT MATERIAL FLAG:</b>
<b>MILITARY ORG FLAG:</b> N	<b>LNG FLAG:</b>

<b>AIRCRAFT TYPE:</b>	<b>AIRCRAFT MODEL:</b>
<b>AIRCRAFT ID:</b>	<b>AIRCRAFT FUEL CAPACITY:</b>
<b>AIRCRAFT FUEL CAPACITY UNITS:</b>	<b>AIRCRAFT FUEL ON BOARD:</b>

*- Continued on next page -*

***Environmental FirstSearch  
Site Detail Report***

**TARGET SITE:** COLLEGE BLVD  
CARLSBAD CA 92009

**JOB:** 4062-02  
5.91 MI - YELLOW , GREEN ALIGNMENT

**EMERGENCY RESPONSE NOTIFICATION SITE**

**SEARCH ID:** 56 **DIST/DIR:** 0.12 NW **MAP ID:** 36

<b>NAME:</b>	<b>REV:</b> 12/31/01
<b>ADDRESS:</b> 2470 FARADAY CARLSBED CA SAN DIEGO	<b>ID1:</b> NRC-589243
<b>CONTACT:</b> UNKNOWN	<b>ID2:</b> <b>STATUS:</b> STORAGE TANK <b>PHONE:</b>

<b>AIRCRAFT FUEL ON BOARD UNITS:</b>	<b>AIRCRAFT SPOT NUMBER:</b>
<b>AIRCRAFT HANGER:</b>	<b>AIRCRAFT RUNWAY NUM:</b>
<b>ROAD MILE MARKER:</b>	<b>BUILDING ID:</b>
<b>TYPE OF FIXED OBJECT:</b>	<b>POWER GEN FACILITY:</b> U
<b>GENERATING CAPACITY:</b>	<b>TYPE OF FUEL:</b>
<b>NPDES:</b>	<b>NPDES COMPLIANCE:</b> U
<b>PIPELINE TYPE:</b>	<b>DOT REGULATED:</b> U
<b>PIPELINE ABOVE GROUND:</b> ABOVE	<b>EXPOSED UNDERWATER:</b> N
<b>PIPELINE COVERED:</b> U	<b>RAILROAD HOTLINE:</b>
<b>GRADE CROSSING:</b> N	<b>LOCATION SUBDIVISION:</b>
<b>RAILROAD MILEPOST:</b>	<b>TYPE VEHICLE INVOLVED:</b>
<b>CROSSING DEVICE TYPE:</b>	<b>DEVICE OPERATIONAL:</b> Y
<b>DOT CROSSING NUMBER:</b>	<b>BRAKE FAILURE:</b> N
<b>TANK ABOVE GROUND:</b> ABOVE	<b>TRANSPORTABLE CONTAINER:</b> Y
<b>TANK REGULATED:</b> U	<b>TANK REGULATED BY:</b>
<b>TANK ID:</b>	<b>CAPACITY OF TANK:</b> 500
<b>CAPACITY OF TANK UNITS:</b> GRAM(S)	<b>ACTUAL AMOUNT:</b> 0
<b>ACTUAL AMOUNT UNITS:</b> UNKNOWN AMOUNT	<b>PLATFORM RIG NAME:</b>
<b>PLATFORM LETTER:</b>	<b>LOCATION AREA ID:</b>
<b>LOCATION BLOCK ID:</b>	
 <b>DESCRIPTION OF TANK:</b> PLASTIC CONTAINER	
<b>OCSG NUMBER:</b>	<b>OCSG NUMBER:</b>
<b>STATE LEASE NUMBER:</b>	<b>PIER DOCK NUMBER:</b>
<b>BERTH SLIP NUMBER:</b>	<b>CONTIN RELEASE TYPE:</b>
<b>INITIAL CONT RELEASE NUM:</b>	<b>CONT RELEASE PERMIT:</b>
<b>ALLISION:</b> N	<b>TYPE OF STRUCTURE:</b>
<b>STRUCTURE NAME:</b>	<b>STRUCT OPERATIONAL:</b> U
<b>AIRBAG DEPLOYED:</b>	<b>DATE NORMAL SERVICE:</b>
<b>SERVICE DISRUPT TIME:</b>	<b>SERVICE DISRUPT UNITS:</b>
<b>TRANSIT BUS FLAG:</b>	<b>CR BEGIN DATE:</b>
<b>CR END DATE:</b>	<b>CR CHANGE DATE:</b>
<b>FIRE INVOLVED:</b> N	<b>FIRE EXTINGUISHED:</b> U
<b>ANY EVACUATIONS:</b> N	<b>NUMBER EVACUATED:</b>
<b>WHO EVACUATED:</b>	<b>RADIUS OF EVACUATION:</b>
<b>ANY INJURIES:</b> N	<b>NUMBER INJURED:</b>
<b>NUMBER HOSPITALIZED:</b>	<b>ANY FATALITIES:</b> N
<b>NUMBER FATALITIES:</b>	<b>ANY DAMAGES:</b> N
<b>DAMAGE AMOUNT:</b>	<b>AIR CORRIDOR CLOSED:</b> N
<b>AIR CORRIDOR DESC:</b>	<b>AIR CLOSURE TIME:</b>
<b>WATERWAY CLOSED:</b> N	<b>WATERWAY DESC:</b>
<b>WATERWAY CLOSURE TIME:</b>	<b>ROAD CLOSED:</b> N
<b>ROAD DESC:</b>	<b>ROAD CLOSURE TIME:</b>
<b>CLOSURE DIRECTION:</b>	<b>MAJOR ARTERY:</b> N

- Continued on next page -

## Environmental FirstSearch Site Detail Report

**TARGET SITE:** COLLEGE BLVD  
CARLSBAD CA 92009

**JOB:** 4062-02  
5.91 MI - YELLOW , GREEN ALIGNMENT

EMERGENCY RESPONSE NOTIFICATION SITE			
SEARCH ID:	56	DIST/DIR:	0.12 NW
		MAP ID:	36
<b>NAME:</b>		<b>REV:</b>	12/31/01
<b>ADDRESS:</b> 2470 FARADAY		<b>ID1:</b>	NRC-589243
CARLSBED CA		<b>ID2:</b>	
SAN DIEGO		<b>STATUS:</b>	STORAGE TANK
<b>CONTACT:</b> UNKNOWN		<b>PHONE:</b>	
<b>TRACK CLOSED:</b>	N	<b>TRACK DESC:</b>	
<b>TRACK CLOSURE TIME:</b>		<b>MEDIA INTEREST:</b>	NONE
<b>MEDIUM DESC:</b>		<b>ADDTL MEDIUM INFO:</b>	
<b>BODY OF WATER:</b>		<b>TRIBUTARY OF:</b>	
<b>NEAREST RIVER MILE MARK:</b>		<b>RELEASE SECURED:</b>	U
<b>EST DUR OF RELEASE:</b>		<b>RELEASE RATE:</b>	
<b>TRACK CLOSE DIR:</b>		<b>ST AGENCY ON SCENE:</b>	
<b>ST AGENCY RPT NUM:</b>	01-7367	<b>OTHER AGENCY NOTIFIED:</b>	
<b>WEATHER CONDITIONS:</b>		<b>AIR TEMPERATURE:</b>	
<b>WIND SPEED:</b>		<b>WIND DIRECTION:</b>	
<b>WATER SUPPLY CONTAM:</b>	U	<b>SHEEN SIZE:</b>	
<b>SHEEN COLOR:</b>		<b>DIR OF SHEEN TRAVEL:</b>	
<b>SHEEN ODOR DESCRIPTION:</b>		<b>WAVE CONDITION:</b>	
<b>CURRENT SPEED:</b>		<b>CURRENT DIRECTION:</b>	
<b>WATER TEMPERATURE:</b>			
<b>DESC OF REMEDIAL ACTION:</b>	INVESTIGATION UNDERWAY		
<b>EMPL FATALITY:</b>		<b>PASS FATALITY:</b>	
<b>COMMUNITY IMPACT:</b>	N	<b>WIND SPEED UNITS:</b>	
<b>EMPLOYEE INJURIES:</b>		<b>PASSENGER INJURIES:</b>	
<b>OCCUPANT FATALITY:</b>		<b>CURRENT SPEED UNITS:</b>	
<b>ROAD CLOSURE UNITS:</b>		<b>TRACK CLOSURE UNITS:</b>	
<b>SHEEN SIZE UNITS:</b>		<b>STATE AGENCY NOTIFIED:</b>	COUNTY DEH, CA OES
<b>FED AGENCY NOTIFIED:</b>		<b>STRUCTURE NAME:</b>	
<b>TYPE OF STRUCTURE:</b>		<b>ALLISION:</b>	
<b>STRUCTURE OPERATIONAL:</b>		<b>NEAREST RIVER MILE MARK:</b>	
<b>SHEEN SIZE LENGTH:</b>	N	<b>SHEEN SIZE LENGTH UNITS:</b>	
<b>SHEEN SIZE WIDTH:</b>		<b>SHEEN SIZE WIDTH UNITS:</b>	
<b>OFFSHORE:</b>		<b>DURATION UNIT:</b>	
<b>RELEASE RATE UNIT:</b>		<b>RELEASE RATE RATE:</b>	
<b>ADDITIONAL INFO:</b>	THE CALLER HAD NO ADDITIONAL INFORMATION.		
<b><u>MATERIAL INFORMATION</u></b>			
<b><u>OTHER MATERIAL INFORMATION</u></b>			
<b><u>MOBILE DETAILS INFORMATION</u></b>			
<b><u>TRAIN INFORMATION</u></b>			
<b><u>VESSEL INFORMATION</u></b>			

## *Environmental FirstSearch Site Detail Report*

**TARGET SITE:** COLLEGE BLVD  
CARLSBAD CA 92009

**JOB:** 4062-02  
5.91 MI - YELLOW , GREEN ALIGNMENT

### FINDS SITE

<b>SEARCH ID:</b> 57	<b>DIST/DIR:</b> 0.09 NE	<b>MAP ID:</b> 47
----------------------	--------------------------	-------------------

**NAME:** BOB BAKER VOLKSWAGON  
**ADDRESS:** 5500 PASEO DEL NORTE  
CARLSBAD CA 92008  
San Diego

**REV:**  
**ID1:** CAD023406135  
**ID2:**  
**STATUS:**  
**PHONE:**

**CONTACT:**

RCRIS : CAD023406135  
PCS :  
AFS/AIRS :  
SSTS :  
CERCLIS :  
NCDB :  
ENF DOCKET :  
CONTR LIST :  
CRIM DOCKET :  
FFIS :  
CICIS :  
STATE :  
PADS :  
TRIS :  
D&B : 023406135  
UNKNOWN :

**Environmental FirstSearch**  
**Site Detail Report**

**TARGET SITE:** COLLEGE BLVD  
CARLSBAD CA 92009

**JOB:** 4062-02  
5.91 MI - YELLOW , GREEN ALIGNMENT

FINDS SITE

**SEARCH ID:** 58                                **DIST/DIR:** 0.07 NW                                **MAP ID:** 5

**NAME:** CAL WORTHINGTON DODGE  
**ADDRESS:** 5548 PASEO DEL NORTE  
CARLSBAD CA 92008  
SAN DIEGO

**REV:**  
**ID1:** CAD982347072  
**ID2:**  
**STATUS:**  
**PHONE:**

**CONTACT:**

RCRIS : CAD982347072  
PCS :  
AFS/AIRS :  
SSTS :  
CERCLIS :  
NCDB :  
ENF DOCKET :  
CONTR LIST :  
CRIM DOCKET :  
FFIS :  
CICIS :  
STATE :  
PADS :  
TRIS :  
D&B : 788633550  
UNKNOWN :

***Environmental FirstSearch  
Site Detail Report***

**TARGET SITE:** COLLEGE BLVD  
CARLSBAD CA 92009

**JOB:** 4062-02  
5.91 MI - YELLOW , GREEN ALIGNMENT

FINDS SITE

**SEARCH ID:** 59

**DIST/DIR:** 0.06 NW

**MAP ID:** 6

**NAME:** DIXON BODY SHOP  
**ADDRESS:** 5555 PASEO DEL NORTE  
CARLSBAD CA 92003  
SAN DIEGO

**CONTACT:**

**REV:**  
**ID1:** CAD982429094  
**ID2:**  
**STATUS:**  
**PHONE:**

RCRIS : CAD981583776, CAD982429094

PCS :

AFS/AIRS :

SSTS :

CERCLIS :

NCDB :

ENF DOCKET :

CONTR LIST :

CRIM DOCKET :

FFIS :

CICIS :

STATE :

PADS :

TRIS :

D&B :

UNKNOWN :

*Environmental FirstSearch  
Site Detail Report*

**TARGET SITE:** COLLEGE BLVD  
CARLSBAD CA 92009

**JOB:** 4062-02  
5.91 MI - YELLOW , GREEN ALIGNMENT

FINDS SITE

**SEARCH ID:** 60

**DIST/DIR:** 0.07 NE

**MAP ID:** 48

**NAME:** HOEHN MOTORS MERCEDES BENZ  
**ADDRESS:** 5454 PASEO DEL NORTE  
CARLSBAD CA 92008  
SAN DIEGO

**REV:**  
**ID1:** CAD981684335  
**ID2:**  
**STATUS:**  
**PHONE:**

**CONTACT:**

RCRIS : CAD981684335  
PCS :  
AFS/AIRS :  
SSTS :  
CERCLIS :  
NCDB :  
ENF DOCKET :  
CONTR LIST :  
CRIM DOCKET :  
FFIS :  
CICIS :  
STATE :  
PADS :  
TRIS :  
D&B :  
UNKNOWN :



***Environmental FirstSearch  
Site Detail Report***

**TARGET SITE:** COLLEGE BLVD  
CARLSBAD CA 92009

**JOB:** 4062-02  
5.91 MI - YELLOW , GREEN ALIGNMENT

FINDS SITE		
<b>SEARCH ID:</b> 61	<b>DIST/DIR:</b> 0.05 NW	<b>MAP ID:</b> 49
<b>NAME:</b> HOEHN MOTORS OLDS HONDA AUDI		<b>REV:</b>
<b>ADDRESS:</b> 5566 PASEO DEL NORTE		<b>ID1:</b> CAD981684277
CARLSBAD CA 92008		<b>ID2:</b>
SAN DIEGO		<b>STATUS:</b>
<b>CONTACT:</b>		<b>PHONE:</b>
 RCRIS : CAD981684277 PCS : AFS/AIRS : SSTS : CERCLIS : NCDB : ENF DOCKET : CONTR LIST : CRIM DOCKET : FFIS : CICIS : STATE : PADS : TRIS : D&B : 073357527 UNKNOWN :		

***Environmental FirstSearch  
Site Detail Report***

**TARGET SITE:** COLLEGE BLVD  
CARLSBAD CA 92009

**JOB:** 4062-02  
5.91 MI - YELLOW , GREEN ALIGNMENT

**FINDS SITE**

**SEARCH ID:** 62

**DIST/DIR:** 0.04 SW

**MAP ID:** 9

**NAME:** ISMECA USA INC  
**ADDRESS:** 5365 AVENIDA ENCINAS STE E  
CARLSBAD CA 92008  
SAN DIEGO

**REV:**  
**ID1:** CAD981988892  
**ID2:**  
**STATUS:**  
**PHONE:**

**CONTACT:**

RCRIS : CAD981988892  
PCS :  
AFS/AIRS :  
SSTS :  
CERCLIS :  
NCDB :  
ENF DOCKET :  
CONTR LIST :  
CRIM DOCKET :  
FFIS :  
CICIS :  
STATE :  
PADS :  
TRIS :  
D&B :  
UNKNOWN :

***Environmental FirstSearch***  
***Site Detail Report***

**TARGET SITE:** COLLEGE BLVD  
CARLSBAD CA 92009

**JOB:** 4062-02  
5.91 MI - YELLOW , GREEN ALIGNMENT

FINDS SITE

**SEARCH ID:** 63

**DIST/DIR:** 0.07 NE

**MAP ID:** 10

**NAME:** JIM FINNEY PONTIAC INC  
**ADDRESS:** 5445 PASEO DEL NORTE  
CARLSBAD CA 92008  
SAN DIEGO

**REV:**  
**ID1:** CAD981369424  
**ID2:**  
**STATUS:**  
**PHONE:**

**CONTACT:**

RCRIS : CAD981369424  
PCS :  
AFS/AIRS :  
SSTS :  
CERCLIS :  
NCDB :  
ENF DOCKET :  
CONTR LIST :  
CRIM DOCKET :  
FFIS :  
CICIS :  
STATE :  
PADS :  
TRIS :  
D&B : 028822278  
UNKNOWN :

**Environmental FirstSearch  
Site Detail Report**

**TARGET SITE:** COLLEGE BLVD  
CARLSBAD CA 92009

**JOB:** 4062-02  
5.91 MI - YELLOW , GREEN ALIGNMENT

**FINDS SITE**

**SEARCH ID:** 64

**DIST/DIR:** 0.02 SW

**MAP ID:** 45

**NAME:** KINETIC LABORATORIES INC  
**ADDRESS:** 5225 AVENIDA ENCINAS STE H  
CARLSBAD CA 92008  
SAN DIEGO

**REV:**  
**ID1:** CAD983663774  
**ID2:**  
**STATUS:**  
**PHONE:**

**CONTACT:**

RCRIS : CAD983663774  
PCS :  
AFS/AIRS :  
SSTS :  
CERCLIS :  
NCDB :  
ENF DOCKET :  
CONTR LIST :  
CRIM DOCKET :  
FFIS :  
CICIS :  
STATE :  
PADS :  
TRIS :  
D&B : 787302058  
UNKNOWN :

**Environmental FirstSearch**  
**Site Detail Report**

**TARGET SITE:** COLLEGE BLVD  
CARLSBAD CA 92009

**JOB:** 4062-02  
5.91 MI - YELLOW , GREEN ALIGNMENT

FINDS SITE		
<b>SEARCH ID:</b> 65	<b>DIST/DIR:</b> 0.07 NE	<b>MAP ID:</b> 11
<b>NAME:</b> LEXUS CARLSBAD <b>ADDRESS:</b> 5444 PASEO DEL NORTE CARLSBAD CA 92008 SAN DIEGO		<b>REV:</b> <b>ID1:</b> CAD982004848 <b>ID2:</b> <b>STATUS:</b> <b>PHONE:</b>
<b>CONTACT:</b>		
RCRIS : CAD982004848 PCS : AFS/AIRS : SSTS : CERCLIS : NCDB : ENF DOCKET : CONTR LIST : CRIM DOCKET : FFIS : CICIS : STATE : PADS : TRIS : D&B : UNKNOWN :		

***Environmental FirstSearch  
Site Detail Report***

**TARGET SITE:** COLLEGE BLVD  
CARLSBAD CA 92009

**JOB:** 4062-02  
5.91 MI - YELLOW , GREEN ALIGNMENT

**FINDS SITE**

---

<b>SEARCH ID:</b> 66	<b>DIST/DIR:</b> 0.07 NW	<b>MAP ID:</b> 5
----------------------	--------------------------	------------------

---

**NAME:** MEISTER DODGE  
**ADDRESS:** 5548 PASEO DEL NORTE  
CARLSBAD CA 92008  
SAN DIEGO

**REV:**  
**ID1:** CAD981571706  
**ID2:**  
**STATUS:**  
**PHONE:**

**CONTACT:**

---

RCRIS : CAD981571706  
PCS :  
AFS/AIRS :  
SSTS :  
CERCLIS :  
NCDB :  
ENF DOCKET :  
CONTR LIST :  
CRIM DOCKET :  
FFIS :  
CICIS :  
STATE :  
PADS :  
TRIS :  
D&B :  
UNKNOWN :

*Environmental FirstSearch  
Site Detail Report*

**TARGET SITE:** COLLEGE BLVD  
CARLSBAD CA 92009

**JOB:** 4062-02  
5.91 MI - YELLOW , GREEN ALIGNMENT

FINDS SITE

---

**SEARCH ID:** 67                                      **DIST/DIR:** 0.07 NE                                      **MAP ID:** 14

---

<b>NAME:</b> NORTH COUNTY LINC MERC	<b>REV:</b>	
<b>ADDRESS:</b> 5434 PASEO DEL NORTE	<b>ID1:</b>	CAD982016974
CARLSBAD CA 92008	<b>ID2:</b>	
SAN DIEGO	<b>STATUS:</b>	
<b>CONTACT:</b>	<b>PHONE:</b>	

---

RCRIS           : CAD982016974, CAD982022824  
PCS             :  
AFS/AIRS       :  
SSTS          :  
CERCLIS       :  
NCDB          :  
ENF DOCKET   :  
CONTR LIST   :  
CRIM DOCKET  :  
FFIS          :  
CICIS         :  
STATE         :  
PADS          :  
TRIS          :  
D&B   : 066140831  
UNKNOWN      :

## *Environmental FirstSearch Site Detail Report*

**TARGET SITE:** COLLEGE BLVD  
CARLSBAD CA 92009

**JOB:** 4062-02  
5.91 MI - YELLOW , GREEN ALIGNMENT

### FINDS SITE

<b>SEARCH ID:</b> 68	<b>DIST/DIR:</b> 0.00 --	<b>MAP ID:</b> 50
----------------------	--------------------------	-------------------

**NAME:** PALOMAR TECHNOLOGY INTL  
**ADDRESS:** 5421 J AVENIDA ENCINAS  
CARLSBAD CA 92008  
SAN DIEGO

**REV:**  
**ID1:** CAD981428162  
**ID2:**  
**STATUS:**  
**PHONE:**

**CONTACT:**

RCRIS : CAD981428162  
PCS :  
AFS/AIRS :  
SSTS :  
CERCLIS :  
NCDB :  
ENF DOCKET :  
CONTR LIST :  
CRIM DOCKET :  
FFIS :  
CICIS :  
STATE :  
PADS :  
TRIS :  
D&B :  
UNKNOWN :



## Environmental FirstSearch Site Detail Report

**TARGET SITE:** COLLEGE BLVD  
CARLSBAD CA 92009

**JOB:** 4062-02  
5.91 MI - YELLOW , GREEN ALIGNMENT

### FINDS SITE

**SEARCH ID:** 69

**DIST/DIR:** 0.10 NE

**MAP ID:** 13

**NAME:** RORICK BUICK INC  
**ADDRESS:** 5334 PASEO DEL NORTE  
CARLSBAD CA 92008  
SAN DIEGO

**REV:**  
**ID1:** CAD981386212  
**ID2:**  
**STATUS:**  
**PHONE:**

**CONTACT:**

RCRIS : CAD981386212  
PCS :  
AFS/AIRS :  
SSTS :  
CERCLIS :  
NCDB :  
ENF DOCKET :  
CONTR LIST :  
CRIM DOCKET :  
FFIS :  
CICIS :  
STATE :  
PADS :  
TRIS :  
D&B : 028824258  
UNKNOWN :

***Environmental FirstSearch  
Site Detail Report***

**TARGET SITE:** COLLEGE BLVD  
CARLSBAD CA 92009

**JOB:** 4062-02  
5.91 MI - YELLOW , GREEN ALIGNMENT

FINDS SITE

**SEARCH ID:** 70

**DIST/DIR:** 0.07 NE

**MAP ID:** 15

**NAME:** TOYOTA CARLSBAD BODY SHOP  
**ADDRESS:** 5450 PASEO DEL NORTE  
CARLSBAD CA 92008  
SAN DIEGO

**REV:**  
**ID1:** CAD982019184  
**ID2:**  
**STATUS:**  
**PHONE:**

**CONTACT:**

RCRIS : CAD982019184  
PCS :  
AFS/AIRS :  
SSTS :  
CERCLIS :  
NCDB :  
ENF DOCKET :  
CONTR LIST :  
CRIM DOCKET :  
FFIS :  
CICIS :  
STATE :  
PADS :  
TRIS :  
D&B : 057785966  
UNKNOWN :

***Environmental FirstSearch  
Site Detail Report***

**TARGET SITE:** COLLEGE BLVD  
CARLSBAD CA 92009

**JOB:** 4062-02  
5.91 MI - YELLOW , GREEN ALIGNMENT

FINDS SITE

**SEARCH ID:** 71                      **DIST/DIR:** 0.07 NE                      **MAP ID:** 16

**NAME:** TOYOTA CARLSBAD CAR DEALER  
**ADDRESS:** 5424 PASEO DEL NORTE  
CARLSBAD CA 92008  
SAN DIEGO

**REV:**  
**ID1:** CAD982019168  
**ID2:**  
**STATUS:**  
**PHONE:**

**CONTACT:**

RCRIS : CAD982019168  
PCS :  
AFS/AIRS :  
SSTS :  
CERCLIS :  
NCDB :  
ENF DOCKET :  
CONTR LIST :  
CRIM DOCKET :  
FFIS :  
CICIS :  
STATE :  
PADS :  
TRIS :  
D&B : 057785966  
UNKNOWN :

***Environmental FirstSearch***  
***Site Detail Report***

**TARGET SITE:** COLLEGE BLVD  
CARLSBAD CA 92009

**JOB:** 4062-02  
5.91 MI - YELLOW , GREEN ALIGNMENT

FINDS SITE

<b>SEARCH ID:</b> 72	<b>DIST/DIR:</b> 0.09 NE	<b>MAP ID:</b> 17
----------------------	--------------------------	-------------------

**NAME:** WESELOH CHEVROLET  
**ADDRESS:** 5335 PASEO DEL NORTE  
CARLSBAD CA 92008  
SAN DIEGO

**REV:**  
**ID1:** CAD981982135  
**ID2:**  
**STATUS:**  
**PHONE:**

**CONTACT:**

RCRIS : CAD981982135  
PCS :  
AFS/AIRS :  
SSTS :  
CERCLIS :  
NCDB :  
ENF DOCKET :  
CONTR LIST :  
CRIM DOCKET :  
FFIS :  
CICIS :  
STATE :  
PADS :  
TRIS :  
D&B : 028825123  
UNKNOWN :

***Environmental FirstSearch  
Site Detail Report***

**TARGET SITE:** COLLEGE BLVD  
CARLSBAD CA 92009

**JOB:** 4062-02  
5.91 MI - YELLOW , GREEN ALIGNMENT

**FINDS SITE**

**SEARCH ID:** 73

**DIST/DIR:** 0.02 SW

**MAP ID:** 18

**NAME:** ZENITH AERIAL INC  
**ADDRESS:** 5205 AVENIDA ENCINAS STE 5  
CARLSBAD CA 92008  
San Diego

**REV:**  
**ID1:** CAD981989429  
**ID2:**  
**STATUS:**  
**PHONE:**

**CONTACT:**

RCRIS : CAD981989429  
PCS :  
AFS/AIRS :  
SSTS :  
CERCLIS :  
NCDB :  
ENF DOCKET :  
CONTR LIST :  
CRIM DOCKET :  
FFIS :  
CICIS :  
STATE :  
PADS :  
TRIS :  
D&B :  
UNKNOWN :

## Environmental FirstSearch Site Detail Report

**TARGET SITE:** COLLEGE BLVD  
CARLSBAD CA 92009

**JOB:** 4062-02  
5.91 MI - YELLOW , GREEN ALIGNMENT

### FINDS SITE

<b>SEARCH ID:</b> 74	<b>DIST/DIR:</b> 0.01 SW	<b>MAP ID:</b> 1
----------------------	--------------------------	------------------

**NAME:** BURROUGHS CORP  
**ADDRESS:** 5600 AVENIDA ENCINAS  
CARLSBAD CA 92008  
SAN DIEGO

**REV:**  
**ID1:** CAD047784871  
**ID2:**  
**STATUS:**  
**PHONE:**

**CONTACT:**

RCRIS : CAD047784871  
PCS :  
AFS/AIRS :  
SSTS :  
CERCLIS : CAD047784871  
NCDB :  
ENF DOCKET :  
CONTR LIST :  
CRIM DOCKET :  
FFIS :  
CICIS :  
STATE :  
PADS :  
TRIS :  
D&B :  
UNKNOWN :

# Environmental FirstSearch Site Detail Report

**TARGET SITE:** COLLEGE BLVD  
CARLSBAD CA 92009

**JOB:** 4062-02  
5.91 MI - YELLOW , GREEN ALIGNMENT

## FINDS SITE

**SEARCH ID:** 75

**DIST/DIR:** 0.00 --

**MAP ID:** 4

**NAME:** BOB BAKER JEEP EAGLE HYUNDAI  
**ADDRESS:** 5555 CAR COUNTRY DR  
CARLSBAD CA 92008  
SAN DIEGO

**REV:**  
**ID1:** CA0000197053  
**ID2:**  
**STATUS:**  
**PHONE:**

**CONTACT:**

RCRIS : CA0000197053  
PCS :  
AFS/AIRS :  
SSTS :  
CERCLIS :  
NCDB :  
ENF DOCKET :  
CONTR LIST :  
CRIM DOCKET :  
FFIS :  
CICIS :  
STATE :  
PADS :  
TRIS :  
D&B :  
UNKNOWN :

**Environmental FirstSearch**  
**Site Detail Report**

**TARGET SITE:** COLLEGE BLVD  
CARLSBAD CA 92009

**JOB:** 4062-02  
5.91 MI - YELLOW , GREEN ALIGNMENT

FINDS SITE

<b>SEARCH ID:</b> 76	<b>DIST/DIR:</b> 0.10 SW	<b>MAP ID:</b> 12
----------------------	--------------------------	-------------------

**NAME:** PACIFIC JEEP EAGLE  
**ADDRESS:** 5365 CAR COUNTRY DR  
CARLSBAD CA 92008  
SAN DIEGO

**REV:**  
**ID1:** CAD982435190  
**ID2:**  
**STATUS:**  
**PHONE:**

**CONTACT:**

RCRIS : CAD982435190  
PCS :  
AFS/AIRS :  
SSTS :  
CERCLIS :  
NCDB :  
ENF DOCKET :  
CONTR LIST :  
CRIM DOCKET :  
FFIS :  
CICIS :  
STATE :  
PADS :  
TRIS :  
D&B :  
UNKNOWN :



## Environmental FirstSearch Site Detail Report

**TARGET SITE:** COLLEGE BLVD  
CARLSBAD CA 92009

**JOB:** 4062-02  
5.91 MI - YELLOW , GREEN ALIGNMENT

### FINDS SITE

<b>SEARCH ID:</b> 77	<b>DIST/DIR:</b> 0.01 SE	<b>MAP ID:</b> 19
----------------------	--------------------------	-------------------

**NAME:** CARLSBAD MITSUBISHI  
**ADDRESS:** 5515 CAR COUNTRY DR  
CARLSBAD CA 92008  
SAN DIEGO

**REV:**  
**ID1:** CA0001784255  
**ID2:**  
**STATUS:**  
**PHONE:**

**CONTACT:**

RCRIS : CAR000015545  
PCS :  
AFS/AIRS :  
SSTS :  
CERCLIS :  
NCDB :  
ENF DOCKET :  
CONTR LIST :  
CRIM DOCKET :  
FFIS :  
CICIS :  
STATE :  
PADS :  
TRIS :  
D&B :  
UNKNOWN :

# Environmental FirstSearch Site Detail Report

**TARGET SITE:** COLLEGE BLVD  
CARLSBAD CA 92009

**JOB:** 4062-02  
5.91 MI - YELLOW , GREEN ALIGNMENT

## FINDS SITE

<b>SEARCH ID:</b> 78	<b>DIST/DIR:</b> 0.05 NW	<b>MAP ID:</b> 22
----------------------	--------------------------	-------------------

<b>NAME:</b> COBRA GOLF INC II <b>ADDRESS:</b> 1812 ASTON AVE CARLSBAD CA 92008 SAN DIEGO <b>CONTACT:</b>	<b>REV:</b> <b>ID1:</b> CA0001287663 <b>ID2:</b> <b>STATUS:</b> <b>PHONE:</b>
---	---

RCRIS :  
PCS :  
AFS/AIRS : 06073R9113  
SSTS :  
CERCLIS :  
NCDB :  
ENF DOCKET : 09-95-0047  
CONTR LIST :  
CRIM DOCKET :  
FFIS :  
CICIS :  
STATE :  
PADS :  
TRIS : 92008CBRGL1812A  
D&B : 088544309  
UNKNOWN :

***Environmental FirstSearch  
Site Detail Report***

**TARGET SITE:** COLLEGE BLVD  
CARLSBAD CA 92009

**JOB:** 4062-02  
5.91 MI - YELLOW , GREEN ALIGNMENT

FINDS SITE

---

<b>SEARCH ID:</b> 79	<b>DIST/DIR:</b> 0.10 NE	<b>MAP ID:</b> 28
----------------------	--------------------------	-------------------

---

**NAME:** BEI MOTION SYSTEMS CO  
**ADDRESS:** 2280 FARADAY AVE  
CARLSBAD CA 92208  
SAN DIEGO

**REV:**  
**ID1:** CAD982033052  
**ID2:**  
**STATUS:**  
**PHONE:**

**CONTACT:**

---

RCRIS : CAD982033052  
PCS :  
AFS/AIRS :  
SSTS :  
CERCLIS :  
NCDB :  
ENF DOCKET :  
CONTR LIST :  
CRIM DOCKET :  
FFIS :  
CICIS :  
STATE :  
PADS :  
TRIS :  
D&B :  
UNKNOWN :

***Environmental FirstSearch  
Site Detail Report***

**TARGET SITE:** COLLEGE BLVD  
CARLSBAD CA 92009

**JOB:** 4062-02  
5.91 MI - YELLOW , GREEN ALIGNMENT

FINDS SITE

<b>SEARCH ID:</b> 80	<b>DIST/DIR:</b> 0.10 NE	<b>MAP ID:</b> 28
----------------------	--------------------------	-------------------

**NAME:** ISIS PHARMACEUTICALS  
**ADDRESS:** 2280 FARADAY AVE STE B  
CARLSBAD CA 92008  
San Diego

**REV:**  
**ID1:** CAD982504458  
**ID2:**  
**STATUS:**  
**PHONE:**

**CONTACT:**

RCRIS : CAD982504458  
PCS :  
AFS/AIRS :  
SSTS :  
CERCLIS :  
NCDB :  
ENF DOCKET :  
CONTR LIST :  
CRIM DOCKET :  
FFIS :  
CICIS :  
STATE :  
PADS :  
TRIS :  
D&B : 361949092  
UNKNOWN :

**Environmental FirstSearch**  
**Site Detail Report**

**TARGET SITE:** COLLEGE BLVD  
CARLSBAD CA 92009

**JOB:** 4062-02  
5.91 MI - YELLOW , GREEN ALIGNMENT

FINDS SITE

---

<b>SEARCH ID:</b> 81	<b>DIST/DIR:</b> 0.10 NW	<b>MAP ID:</b> 31
----------------------	--------------------------	-------------------

---

**NAME:** PURITAN BENNETT CORP  
**ADDRESS:** 2251 FARADAY AVE  
CARLSBAD CA 92008  
San Diego

**REV:**  
**ID1:** CAD983605783  
**ID2:**  
**STATUS:**  
**PHONE:**

**CONTACT:**

RCRIS : CAD983605783  
PCS :  
AFS/AIRS :  
SSTS :  
CERCLIS :  
NCDB :  
ENF DOCKET :  
CONTR LIST :  
CRIM DOCKET :  
FFIS :  
CICIS :  
STATE :  
PADS :  
TRIS :  
D&B :  
UNKNOWN :

**Environmental FirstSearch  
Site Detail Report**

**TARGET SITE:** COLLEGE BLVD  
CARLSBAD CA 92009

**JOB:** 4062-02  
5.91 MI - YELLOW , GREEN ALIGNMENT

FINDS SITE

<b>SEARCH ID:</b> 82	<b>DIST/DIR:</b> 0.12 NW	<b>MAP ID:</b> 36
----------------------	--------------------------	-------------------

**NAME:** BECKMAN INSTRUMENTS INCORPORATED  
**ADDRESS:** 2470 FARADAY AVE  
CARLSBAD CA 92008  
SAN DIEGO

**REV:**  
**ID1:** CAD983578014  
**ID2:**  
**STATUS:**  
**PHONE:**

**CONTACT:**

RCRIS :  
PCS :  
AFS/AIRS :  
SSTS :  
CERCLIS :  
NCDB :  
ENF DOCKET :  
CONTR LIST :  
CRIM DOCKET :  
FFIS :  
CICIS :  
STATE :  
PADS :  
TRIS : 92008BCKMN2470F  
D&B : 008254708  
UNKNOWN :

# Environmental FirstSearch

## Site Detail Report

**TARGET SITE:** COLLEGE BLVD  
CARLSBAD CA 92009

**JOB:** 4062-02  
5.91 MI - YELLOW , GREEN ALIGNMENT

### FINDS SITE

**SEARCH ID:** 83

**DIST/DIR:** 0.11 SE

**MAP ID:** 37

**NAME:** BFI OF CA INC  
**ADDRESS:** 5960 EL CAMINO REAL  
CARLSBAD CA 92008  
SAN DIEGO

**REV:**  
**ID1:** CAT080012313  
**ID2:**  
**STATUS:**  
**PHONE:**

**CONTACT:**

RCRIS : CAT080012313  
PCS :  
AFS/AIRS :  
SSTS :  
CERCLIS :  
NCDB :  
ENF DOCKET :  
CONTR LIST :  
CRIM DOCKET :  
FFIS :  
CICIS :  
STATE :  
PADS :  
TRIS :  
D&B :  
UNKNOWN :

# *Environmental FirstSearch Site Detail Report*

**TARGET SITE:** COLLEGE BLVD  
CARLSBAD CA 92009

**JOB:** 4062-02  
5.91 MI - YELLOW , GREEN ALIGNMENT

## FINDS SITE

**SEARCH ID:** 84

**DIST/DIR:** 0.10 SE

**MAP ID:** 40

**NAME:** CARLSBAD MUNICIPAL WATER DIST  
**ADDRESS:** 5950 EL CAMINO REAL  
CARLSBAD CA 92008  
San Diego

**CONTACT:**

**REV:**  
**ID1:** CAD980361273  
**ID2:**  
**STATUS:**  
**PHONE:**

RCRIS : CAD980361273, CAR000019364  
PCS :  
AFS/AIRS :  
SSTS :  
CERCLIS :  
NCDB :  
ENF DOCKET :  
CONTR LIST :  
CRIM DOCKET :  
FFIS :  
CICIS :  
STATE :  
PADS :  
TRIS :  
D&B : 073384166  
UNKNOWN :







***Environmental FirstSearch  
Site Detail Report***

**TARGET SITE:** COLLEGE BLVD  
CARLSBAD CA 92009

**JOB:** 4062-02  
5.91 MI - YELLOW , GREEN ALIGNMENT

TRIS SITE			
<b>SEARCH ID:</b> 87	<b>DIST/DIR:</b> 0.05 NW	<b>MAP ID:</b> 22	
<b>NAME:</b> COBRA GOLF INC. <b>ADDRESS:</b> 1812 ASTON AVE. CARLSBAD CA 92008 SAN DIEGO <b>CONTACT:</b> LILIA GOMEZ	<b>REV:</b> <b>ID1:</b> CA0001287663 <b>ID2:</b> 92008CBRGL1812A <b>STATUS:</b> OPEN <b>PHONE:</b> 6199290377		
DETAILS NOT AVAILABLE			

TRIS SITE			
<b>SEARCH ID:</b> 88	<b>DIST/DIR:</b> 0.05 NW	<b>MAP ID:</b> 22	
<b>NAME:</b> COBRA GOLF INC. <b>ADDRESS:</b> 1812 ASTON AVE. CARLSBAD CA 92008 SAN DIEGO <b>CONTACT:</b> LILIA GOMEZ	<b>REV:</b> 11/14/03 <b>ID1:</b> 92008CBRGL1812A <b>ID2:</b> <b>STATUS:</b> OPEN <b>PHONE:</b> 6199290377		
<b><u>SITE INFORMATION</u></b>			
<b><u>SIC INFORMATION</u></b>			
3949			
<b><u>REPORTED INFORMATION</u></b>			
<b><u>CHEMICAL</u></b>		<b><u>ONE TIME RELEASE QTY(LBS)</u></b>	

**Environmental FirstSearch  
Site Detail Report**

**TARGET SITE:** COLLEGE BLVD  
CARLSBAD CA 92009

**JOB:** 4062-02  
5.91 MI - YELLOW , GREEN ALIGNMENT

TRIS SITE			
<b>SEARCH ID:</b> 89	<b>DIST/DIR:</b> 0.12 NW	<b>MAP ID:</b> 36	
<b>NAME:</b> BECKMAN COULTER INC. <b>ADDRESS:</b> 2470 FARADAY AVE. CARLSBAD CA 92008 SAN DIEGO <b>CONTACT:</b> TODD TORGERSON	<b>REV:</b> 11/14/03 <b>ID1:</b> 92008BCKMN2470F <b>ID2:</b> <b>STATUS:</b> OPEN <b>PHONE:</b> 7604389151		
<u>SITE INFORMATION</u>			
<u>SIC INFORMATION</u>			
2835 NA -			
<u>REPORTED INFORMATION</u>			
<u>CHEMICAL</u>		<u>ONE TIME RELEASE QTY(LBS)</u>	

TRIS SITE			
<b>SEARCH ID:</b> 90	<b>DIST/DIR:</b> 0.12 NW	<b>MAP ID:</b> 36	
<b>NAME:</b> BECKMAN INSTRUMENTS INC. <b>ADDRESS:</b> 2470 FARADAY AVE. CARLSBAD CA 92008 SAN DIEGO <b>CONTACT:</b> RON LARSON	<b>REV:</b> <b>ID1:</b> CAD983578014 <b>ID2:</b> 92008BCKMN2470F <b>STATUS:</b> OPEN <b>PHONE:</b> 6194386401		
DETAILS NOT AVAILABLE			











*Environmental FirstSearch  
Site Detail Report*

**TARGET SITE:** COLLEGE BLVD  
CARLSBAD CA 92009

**JOB:** 4062-02  
5.91 MI - YELLOW , GREEN ALIGNMENT

STATE SITE		
<b>SEARCH ID:</b> 91	<b>DIST/DIR:</b> 0.20 SE	<b>MAP ID:</b> 3
<b>NAME:</b> BURROUGHS CORPORATION	<b>REV:</b> 07/03/00	
<b>ADDRESS:</b> 5600 AVENIDA ENCINAS CARLSBAD CA 92008 San Diego	<b>ID1:</b> CAL37270258	
<b>CONTACT:</b>	<b>ID2:</b>	<b>STATUS:</b> PROPERTY/SITE REFERRED TO RCRA
	<b>PHONE:</b>	
<hr/>		
03011984	<i>circuit boards. Involved electroplating &amp; solvent STRIPG</i>	
<b>DATE</b>	<b>COMMENT</b>	
03011984	<i>YR OF OPER: APCD 7/20/83 1968-Present.</i>	
<b>DATE</b>	<b>COMMENT</b>	
03011984	<i>FAC TYPE: W Hypalon-lined Evap/Storage ponds. Waste: Electro-</i>	
<b>DATE</b>	<b>COMMENT</b>	
03011984	<i>plating process WST 35000gal/D acidic solution W/metals &amp; 50T/yr</i>	
<b>DATE</b>	<b>COMMENT</b>	
03011984	<i>of solid waste. Waste Quant: RWQCB Memo 11/16/80 lined ponds</i>	
<b>DATE</b>	<b>COMMENT</b>	
03011984	<i>contained 500000gals of wastewater W/CU-450 TO 500 MG/L.</i>	
<b>DATE</b>	<b>COMMENT</b>	
03011984	<i>Submit to EPA Prelim Assess Done RCRA 3012</i>	
<b>DATE</b>	<b>COMMENT</b>	
05011985	<i>A complete C-U approved &amp; overseen by the RWQCB. Has not been</i>	
<b>DATE</b>	<b>COMMENT</b>	
05011985	<i>certified as closed by DHS/TSCD. Burroughs Req a variance from</i>	
<b>DATE</b>	<b>COMMENT</b>	
05011985	<i>the TSD Permit process. In 1978 a 2nd ponded added. In 1981</i>	
<b>DATE</b>	<b>COMMENT</b>	
05011985	<i>Disch wastewater to ponds. Fac req a variance from TSP permit</i>	
<b>DATE</b>	<b>COMMENT</b>	
05011985	<i>process.</i>	
<b>DATE</b>	<b>COMMENT</b>	
09011987	<i>REPORTED FOR PROP65</i>	
<b>DATE</b>	<b>COMMENT</b>	
01011988	<i>ON CORTESE LIST</i>	
<b>DATE</b>	<b>COMMENT</b>	
05191989	<i>Site screening done fit PA reassessment completed 9/29/88 NFA</i>	
<b>DATE</b>	<b>COMMENT</b>	
05191989	<i>under CERCLA recommended; DHS agrees facility closure plw</i>	
<b>DATE</b>	<b>COMMENT</b>	

*- Continued on next page -*

***Environmental FirstSearch  
Site Detail Report***

**TARGET SITE:** COLLEGE BLVD  
CARLSBAD CA 92009

**JOB:** 4062-02  
5.91 MI - YELLOW , GREEN ALIGNMENT

**STATE SITE**

**SEARCH ID:** 91                                      **DIST/DIR:** 0.20 SE                                      **MAP ID:** 3

<b>NAME:</b>	BURROUGHS CORPORATION	<b>REV:</b>	07/03/00
<b>ADDRESS:</b>	5600 AVENIDA ENCINAS	<b>ID1:</b>	CAL37270258
	CARLSBAD CA 92008	<b>ID2:</b>	
	San Diego	<b>STATUS:</b>	PROPERTY/SITE REFERRED TO RCRA
<b>CONTACT:</b>		<b>PHONE:</b>	

05191989                      *approved 9/15/89*

<b>DATE</b>	<b>COMMENT</b>
01161990	DELETED FROM CORTESE

<b>DATE</b>	<b>COMMENT</b>
10271994	Database verification project confirms NFA for DTSC.

<b>DATE</b>	<b>COMMENT</b>
08281995	TSD facility--large quantity generator. Certified closed

<b>DATE</b>	<b>COMMENT</b>
08281995	on 2-24-89. Surface impoundments not yet closed.

**Environmental FirstSearch  
Site Detail Report**

**TARGET SITE:** COLLEGE BLVD  
CARLSBAD CA 92009

**JOB:** 4062-02  
5.91 MI - YELLOW , GREEN ALIGNMENT

STATE SITE

**SEARCH ID:** 92                                      **DIST/DIR:** 0.12 NW                                      **MAP ID:** 36

**NAME:** BECKMAN INSTRUMENTS                                      **REV:** 07/03/00  
**ADDRESS:** 2470 FARADAY ROAD                                      **ID1:** CAL37280049  
CARLSBAD CA 92008                                      **ID2:**  
San Diego                                      **STATUS:** PROPERTY/SITE REFERRED TO ANOTHER AGENCY  
**CONTACT:**                                      **PHONE:**

**OTHER SITE NAMES (blank below = not reported by agency)**  
*BECKMAN INSTRUMENTS*

**GENERAL SITE INFORMATION**

File Name (if different than site name):

**Status:** *PROPERTY/SITE REFERRED TO ANOTHER AGENCY (REFOA)*  
**AWP Site Type:** *N/A*  
**NPL Site:**  
**Fund:**  
**Status Date:** *11071994*  
**Lead:**  
**Staff:**  
**Senior Supervisor:** *MMONROY*  
**DTSC Region & RWQCB #:** *4 / LONG BEACH*  
**Branch:** *SOUTHERN CA. - B*  
**RWQCB:**  
**Site Access:**  
**On Cortese List:**  
**Groundwater Contamination:**  
**Haz Ranking Score:**  
**Haz Ranking Score:**  
**Number of Sources Contributing to Contamination at the Site:** *0*

**OTHER AGENCY ID NUMBERS (blank below = not reported by agency)**  
**ID SOURCE NAME, & VALUE:** *EPA IDENTIFICATION NUMBER CAD072518517*

**PROJECTED ACTIVITIES (blank below = not reported by agency)**

**PROJECTED ACTIVITIES (blank below = not reported by agency)**  
**Activity:** *DISCOVERY (DISC)*  
**Activity Status:** *PROPERTY/SITE REFERRED TO ANOTHER AGENCY*  
**Completion Due Date:**  
**Revised Completion Due Date:**  
**Date Activity Actually Completed:** *06271989*  
**Yards of Solids Removed:** *0*  
**Yards of Solids Treated:** *0*  
**Gallons of Liquid Removed:** *0*  
**Gallons of Liquid Treated:** *0*  
**Activity:** *(SS)*  
**Activity Status:** *PROPERTY/SITE REFERRED TO ANOTHER AGENCY*  
**Completion Due Date:**

*- Continued on next page -*

## Environmental FirstSearch Site Detail Report

**TARGET SITE:** COLLEGE BLVD  
CARLSBAD CA 92009

**JOB:** 4062-02  
5.91 MI - YELLOW , GREEN ALIGNMENT

### STATE SITE

<b>SEARCH ID:</b> 92	<b>DIST/DIR:</b> 0.12 NW	<b>MAP ID:</b> 36
----------------------	--------------------------	-------------------

<b>NAME:</b> BECKMAN INSTRUMENTS	<b>REV:</b> 07/03/00
<b>ADDRESS:</b> 2470 FARADAY ROAD	<b>ID1:</b> CAL37280049
CARLSBAD CA 92008	<b>ID2:</b>
San Diego	<b>STATUS:</b> PROPERTY/SITE REFERRED TO ANOT
<b>CONTACT:</b>	<b>PHONE:</b>

**Revised Completion Due Date:**

<b>Date Activity Actually Completed:</b>	11071994
<b>Yards of Solids Removed:</b>	0
<b>Yards of Solids Treated:</b>	0
<b>Gallons of Liquid Removed:</b>	0
<b>Gallons of Liquid Treated:</b>	0

**DTSC COMMENTS REGARDING THIS SITE (blank below = not reported by agency)**

DATE	COMMENT
06271989	FACILITY IDENTIFIED EPA FIT PRELIMINARY ASSESSMENT
06271989	EPA COMPLETED PRELIMINARY ASSESSMENT AND
06271989	RECOMMEND NO FURTHER ACTION;
06271989	RECOMMEND SITE SCREENING FOR STATE.
11071994	CALSITES VALIDATION PROGRAM CONFIRMS NFA FOR DTSC.

**Environmental FirstSearch  
Site Detail Report**

**TARGET SITE:** COLLEGE BLVD  
CARLSBAD CA 92009

**JOB:** 4062-02  
5.91 MI - YELLOW , GREEN ALIGNMENT

SOLID WASTE LANDFILL SITE		
<b>SEARCH ID:</b> 93	<b>DIST/DIR:</b> 0.00 --	<b>MAP ID:</b> 51
<b>NAME:</b> UNISYS CORP., CARLSBAD <b>ADDRESS:</b> 5600 AVENIDA ENCINAS CARLSBAD CA 92008 SAN DIEGO <b>CONTACT:</b> MR DAVID MCKINLEY	<b>REV:</b> 07/03/00 <b>ID1:</b> WMUD9 000000382 <b>ID2:</b> <b>STATUS:</b> HISTORICAL <b>PHONE:</b> 6194514977	
<b><u>WMUDS FACILITY INFORMATION (blank = not reported)</u></b>		
<b>Regional ID #:</b>		
<b>NPDES ID #:</b>	CA	
<b>Region:</b>	9	
<b>Edit Date:</b>		
<b>Last Edit:</b>		
<b>Waste Discharger Facility:</b>	Yes	
<b>Sub Chapter 15 Facility:</b>	No	
<b>Solid Waste Assessment Test Site:</b>	No	
<b>Toxic Pits Cleanup Act Facility:</b>	No	
<b>RCRA Facility:</b>	Yes	
<b>Department of Defense Facility:</b>	No	
<b>Municipal Solid Waste Facility:</b>	No	
<b>Total WMUS at Facility:</b>	1	
<b>Facility Open to the Public:</b>	No	
<b>Facility Type:</b>	IND	
<b>SIC 1 &amp; SIC 2:</b>	8911 / 3679	
<b>Primary Waste Type:</b>	HAZARDOUS: PROCESS WASTE (waste produced as part of the industrial/manufacturing process)	
<b>Secondary Waste Type:</b>		
<b>Tons Per Day:</b>	0	
<b>Complexity:</b>	CATEGORY A - Any major NPDES facility, any non-NPDES facility (particularly those with toxic wastes) that would be a major if dischrge was made to surface or ground waters, or any Class I disposal site. Includes any small-volume complex facility (particul	
<b><u>LAND OWNER INFORMATION</u></b>		
<b>Land Owner:</b>		
<b>Department:</b>		
<b>Contact &amp; Phone:</b>	,	
<b>Land Owner Address:</b>	, ,	
<b><u>AGENCY INFORMATION</u></b>		
<b>Agency Name:</b>	UNISYS CORPORATION	
<b>Department:</b>		
<b>Agency Contact &amp; Phone:</b>	MR DAVID O AAKER, 6194514977	
<b><u>WASTE MANAGEMENT UNIT INFORMATION (blank = not reported)</u></b>		
<b>WMU ID #:</b>	9 000000382-01	
<b>WMU Status:</b>		
<b>WMU Size in Acres:</b>		
<b>Year WMU Will Reach Capacity:</b>		
<b>Close Plan:</b>	0	

- Continued on next page -

***Environmental FirstSearch  
Site Detail Report***

**TARGET SITE:** COLLEGE BLVD  
CARLSBAD CA 92009

**JOB:** 4062-02  
5.91 MI - YELLOW , GREEN ALIGNMENT

**SOLID WASTE LANDFILL SITE**

**SEARCH ID:** 93                               **DIST/DIR:** 0.00 --                               **MAP ID:** 51

**NAME:** UNISYS CORP., CARLSBAD  
**ADDRESS:** 5600 AVENIDA ENCINAS  
CARLSBAD CA 92008  
SAN DIEGO  
**CONTACT:** MR DAVID MCKINLEY

**REV:** 07/03/00  
**ID1:** WMUD9 000000382  
**ID2:**  
**STATUS:** HISTORICAL  
**PHONE:** 6194514977

**Avg Depth to Groundwater:** 0  
**Primary Liner Present:** 0

***Environmental FirstSearch  
Site Detail Report***

**TARGET SITE:** COLLEGE BLVD  
CARLSBAD CA 92009

**JOB:** 4062-02  
5.91 MI - YELLOW , GREEN ALIGNMENT

SOLID WASTE LANDFILL SITE		
<b>SEARCH ID:</b> 94	<b>DIST/DIR:</b> 0.04 SE	<b>MAP ID:</b> 52
<b>NAME:</b> PALOMAR AIRPORT LANDFILL/N COASTAL SLF <b>ADDRESS:</b> 2016 PALOMAR AIRPORT ROAD CARLSBAD CA SAN DIEGO	<b>REV:</b> 03/08/04 <b>ID1:</b> SWIS37-AH-0002 <b>ID2:</b> <b>STATUS:</b> CLOSED <b>PHONE:</b>	
<p><b><u>SITE OPERATOR INFORMATION:</u></b></p> <p><b>Operator:</b> <b>Operator Address:</b> <b>Permit Date:</b> <b>Permit Status:</b> <b>Land Use Name:</b> <b>GIS Source for LAT and LONG:</b> <i>Map</i></p> <p><b><u>SITE ACTIVITY INFORMATION:</u></b></p> <p><b>Activity:</b> <i>Solid Waste Disposal Site</i> <b>Accepted Waste:</b> <i>Green Materials</i> <b>Operational Status:</b> <i>Closed</i> <b>Regulatory Status:</b> <i>Unpermitted</i> <b>Closure Date:</b> <b>Closure Type:</b> <b>Permitted Throughput with Units:</b> <i>0 Tons/day</i> <b>Permitted Capacity with Units:</b> <i>0 Tons/day</i> <b>Remaining Capacity with Units (landfills only):</b> <i>0</i> <b>Permitted Total Acreage:</b> <i>0</i> <b>Permitted Disposal Acreage:</b> <i>0</i> <b>Last Tire Inspection Count:</b> <i>0</i> <b>Last Tire Inspection Count Date:</b> <b>Original Tire Inspection Count:</b> <i>0</i> <b>Last Tire Inspection Count Date:</b> <b>Inspection Frequency:</b> <i>Quarterly</i></p> <p><b><u>SITE OWNER INFORMATION:</u></b></p> <p><b>Owner:</b> <i>County Of San Diego Solid Waste Division</i> <b>Owner Phone:</b> <i>8588744051</i> <b>Owner Address:</b> <i>5469 Kearny Villa Rd., Suite 305</i></p>		

# *Environmental FirstSearch Site Detail Report*

**TARGET SITE:** COLLEGE BLVD  
CARLSBAD CA 92009

**JOB:** 4062-02  
5.91 MI - YELLOW , GREEN ALIGNMENT

SOLID WASTE LANDFILL SITE		
<b>SEARCH ID:</b> 95	<b>DIST/DIR:</b> 0.00 --	<b>MAP ID:</b> 53
<hr/>		
<b>NAME:</b> MAY BE PALOMAR AIRPORT LANDFIL	<b>REV:</b> 07/03/00	
<b>ADDRESS:</b> PALOMAR AIRPORT RD & EL CAMINO CARLSBAD CA SAN DIEGO	<b>ID1:</b> WMUD9 370097NUR	
<b>CONTACT:</b>	<b>ID2:</b>	
	<b>STATUS:</b>	
	<b>PHONE:</b>	
<hr/>		
<b><u>WMUDS FACILITY INFORMATION (blank = not reported)</u></b>		
<b>Regional ID #:</b>		
<b>NPDES ID #:</b>		
<b>Region:</b>	9	
<b>Edit Date:</b>		
<b>Last Edit:</b>		
<b>Waste Discharger Facility:</b> No		
<b>Sub Chapter 15 Facility:</b> No		
<b>Solid Waste Assessment Test Site:</b> Yes		
<b>Toxic Pits Cleanup Act Facility:</b> No		
<b>RCRA Facility:</b> No		
<b>Department of Defense Facility:</b> No		
<b>Municipal Solid Waste Facility:</b> No		
<b>Total WMUS at Facility:</b> 1		
<b>Facility Open to the Public:</b> No		
<b>Facility Type:</b>		
<b>SIC 1 &amp; SIC 2:</b> /		
<b>Primary Waste Type:</b>		
<b>Secondary Waste Type:</b>		
<b>Tons Per Day:</b> 0		
<b>Complexity:</b>		
<b><u>LAND OWNER INFORMATION</u></b>		
<b>Land Owner:</b> UNKNOWN		
<b>Department:</b>		
<b>Contact &amp; Phone:</b> ,		
<b>Land Owner Address:</b> , , CA		
<b><u>AGENCY INFORMATION</u></b>		
<b>Agency Name:</b> SAN DIEGO, COUNTY OF		
<b>Department:</b>		
<b>Agency Contact &amp; Phone:</b> ,		
<b><u>WASTE MANAGEMENT UNIT INFORMATION (blank = not reported)</u></b>		
<b>WMU ID #:</b> 9 370097NUR-01		
<b>WMU Status:</b> CEASE DISCHARGE		
<b>WMU Size in Acres:</b> <100		
<b>Year WMU Will Reach Capacity:</b>		
<b>Close Plan:</b> 0		
<b>Avg Depth to Groundwater:</b> 0		
<b>Primary Liner Present:</b> 0		



***Environmental FirstSearch  
Site Detail Report***

**TARGET SITE:** COLLEGE BLVD  
CARLSBAD CA 92009

**JOB:** 4062-02  
5.91 MI - YELLOW , GREEN ALIGNMENT

**SOLID WASTE LANDFILL SITE**

**SEARCH ID:** 96                                    **DIST/DIR:** 0.00 --                                    **MAP ID:** 54

**NAME:** PALOMAR TRANSFER STATION                                    **REV:** 03/08/04  
**ADDRESS:** 5960 EL CAMINO REAL                                    **ID1:** SWIS37-AH-0001  
CARLSBAD CA 92008                                    **ID2:**  
SAN DIEGO                                    **STATUS:** ACTIVE  
**CONTACT:**                                    **PHONE:**

**SITE OPERATOR INFORMATION:**

**Operator:** *Coast Waste Management, Inc.*  
**Operator Address:** *P. O. Box 947 Carlsbad CA 92008*  
**Permit Date:** *7/16/1997*  
**Permit Status:** *Permitted*  
**Land Use Name:** *Industrial*  
**GIS Source for LAT and LONG:** *Map*

**SITE ACTIVITY INFORMATION:**

**Activity:** *Large Volume Transfer/Proc Facility*  
**Accepted Waste:** *Construction/demolition,Green Materials,Industrial,Mixed municipal*  
**Operational Status:** *Active*  
**Regulatory Status** *Permitted*  
**Closure Date:**  
**Closure Type:**  
**Permitted Throughput with Units:** *800 Tons/day*  
**Permitted Capacity with Units:** *800 Tons/day*  
**Remaining Capacity with Units (landfills only):**  
**Permitted Total Acreage:** *7*  
**Permitted Disposal Acreage:**  
**Last Tire Inspection Count:** *0*  
**Last Tire Inspection Count Date:**  
**Original Tire Inspection Count:** *0*  
**Last Tire Inspection Count Date:**  
**Inspection Frequency:** *Monthly*

**SITE OWNER INFORMATION:**

**Owner:** *County Of San Diego Solid Waste Division*  
**Owner Phone:** *8588744051*  
**Owner Address:** *5469 Kearny Villa Rd., Suite 305*

**Environmental FirstSearch**  
**Site Detail Report**

**TARGET SITE:** COLLEGE BLVD  
 CARLSBAD CA 92009

**JOB:** 4062-02  
 5.91 MI - YELLOW , GREEN ALIGNMENT

SOLID WASTE LANDFILL SITE

**SEARCH ID:** 97                                      **DIST/DIR:** 0.00 --                                      **MAP ID:** 55

<b>NAME:</b>	PALOMAR TRANSFER STATION	<b>REV:</b>	06/04/03
<b>ADDRESS:</b>	5960 EL CAMINO REAL	<b>ID1:</b>	SWIS37-AA-0101
	CARLSBAD CA	<b>ID2:</b>	
	SAN DIEGO	<b>STATUS:</b>	CLOSED
<b>CONTACT:</b>		<b>PHONE:</b>	

**Activity:** *Large Volume Transfer/Proc Facility*

**Accepted Waste:**

**Operational Status:** *Closed*

**Regulatory Status:** *Permitted*

**Closure Date:**

**Closure Type:**

**Permitted Throughput with Units:** 0

**Permitted Capacity with Units:** 0

**Remaining Capacity with Units (landfills only):**

**Permitted Total Acreage:** 0

**Permitted Disposal Acreage:**

**Last Tire Inspection Count:** 0

**Last Tire Inspection Count Date:**

**Original Tire Inspection Count:** 0

**Last Tire Inspection Count Date:**

**Inspection Frequency:** *None*

## Environmental FirstSearch Site Detail Report

**TARGET SITE:** COLLEGE BLVD  
CARLSBAD CA 92009

**JOB:** 4062-02  
5.91 MI - YELLOW , GREEN ALIGNMENT

PERMITS SITE	
<b>SEARCH ID:</b> 98	<b>DIST/DIR:</b> 0.02 SW
<b>MAP ID:</b> 56	
<b>NAME:</b> ACTIVE MOTIF	<b>REV:</b> 02/06/03
<b>ADDRESS:</b> 5431 AVENIDA ENCINAS CARLSBAD CA 92008 SAN DIEGO	<b>ID1:</b> HE17H35303 <b>ID2:</b>
<b>CONTACT:</b> JOE FERNANDEZ	<b>STATUS:</b> <b>PHONE:</b> (760)431-1263
<b><u>INDUSTRY / FACILITY INFORMATION NAMES</u></b>	
Business Description & SIC Code:	<i>Biomedical or Biotech</i>
Gas Station:	
Fire Department District:	
<b><u>PERMIT INFORMATION</u></b>	
Permit Number:	<i>HE17H35303</i>
Inactive / Active Facility Indicator:	
Annual Expiration Date:	<i>Mar 31</i>
Status:	
Map Code / Business Plan on File:	
Business Plan Acceptance Date:	<i>06/12/1995</i>
<b><u>GENERAL INSPECTION &amp; VIOLATION INFORMATION</u></b>	
Inspection Date:	<i>11/18/1999 0:00:00</i>
Reinspection Date:	<i>Jan 2001</i>
Inspector Name:	<i>HENDERSON</i>
Notice of Violation Issued:	
Delinquent Flag:	
Last Update:	<i>5/20/01</i>
Last Delinquent Letter:	
<b><u>PROPERTY OWNER INFORMATION</u></b>	
Property Owner Name:	
Property Owner Address:	
<b><u>WASTE STREAMS GENERATED BY BUSINESS</u></b>	
Waste Name & Code:	<i>PAINT SLUDGE (461)</i>
Inspection Date:	<i>3/5/99</i>
Waste Quantity Present at Inspection:	<i>15</i>
Annual Quantity:	<i>15</i>
Measurement Unit:	<i>GAL</i>
Treatment Method:	<i>RECYCLE</i>
Storage Method:	<i>METAL DRUMS,30 GALLONS</i>
Carcinogen Indicator:	
Hauler:	<i>ADVANCED ENVIRONMENTAL IN</i>
Waste Description:	<i>WST LACQUER THNR &amp; PNT SL</i>
<b><u>WASTE STREAMS GENERATED BY BUSINESS</u></b>	
Waste Name & Code:	<i>INORGANIC SOLID WASTE (OTHER) (181)</i>
Inspection Date:	<i>3/5/99</i>
Waste Quantity Present at Inspection:	<i>50</i>
Annual Quantity:	<i>50</i>
Measurement Unit:	<i>LBS</i>
Treatment Method:	<i>INCINERATION</i>
Storage Method:	<i>METAL DRUMS,55 GALLONS</i>

- Continued on next page -

# Environmental FirstSearch Site Detail Report

**TARGET SITE:** COLLEGE BLVD  
CARLSBAD CA 92009

**JOB:** 4062-02  
5.91 MI - YELLOW , GREEN ALIGNMENT

## PERMITS SITE

**SEARCH ID:** 98                                  **DIST/DIR:** 0.02 SW                                  **MAP ID:** 56

**NAME:** ACTIVE MOTIF                                  **REV:** 02/06/03  
**ADDRESS:** 5431 AVENIDA ENCINAS                                  **ID1:** HE17H35303  
CARLSBAD CA 92008                                  **ID2:**  
SAN DIEGO                                  **STATUS:**  
**CONTACT:** JOE FERNANDEZ                                  **PHONE:** (760)431-1263

**Carcinogen Indicator:**  
**Hauler:** ADVANCED ENVIRONMENTAL IN  
**Waste Description:** FILTERS

### WASTE STREAMS GENERATED BY BUSINESS

**Waste Name & Code:** INFECTIOUS WASTE, LAB (905)  
**Inspection Date:** 11/18/99  
**Waste Quantity Present at Inspection:** 10  
**Annual Quantity:** 100  
**Measurement Unit:** LBS  
**Treatment Method:** AUTOCLAVE  
**Storage Method:** PLASTIC DRUMS 0-5 GALLONS  
**Carcinogen Indicator:**  
**Hauler:** UNKNOWN HAZ WST HAULER  
**Waste Description:** RED BAG LAB WASTE

### WASTE STREAMS GENERATED BY BUSINESS

**Waste Name & Code:** INFECTIOUS WASTE, SHARPS (902)  
**Inspection Date:** 11/18/99  
**Waste Quantity Present at Inspection:** 10  
**Annual Quantity:** 100  
**Measurement Unit:** LBS  
**Treatment Method:** AUTOCLAVE  
**Storage Method:** PLASTIC DRUMS 0-5 GALLONS  
**Carcinogen Indicator:**  
**Hauler:** UNKNOWN HAZ WST HAULER  
**Waste Description:** SHARPS LAB WASTE

### VIOLATIONS AT TIME OF INSPECTION

**Inspection Date:** 12/26/96  
**Violation Item Number:** V001  
**Waste Code:**  
**Type of Violation:** GENERAL VIOLATION  
**Number of Occurances:** 01  
**Violation Definition:** HAZARDOUS WASTE CONTAINERS ARE MISSING LABELS,  
ACCUMULATION DATE AND/OR ARE IMPROPERLY LABELED                                  CCR 66262.34

### DISCLOSURE OF HAZARDOUS MATERIALS STORED AT ESTABLISHMENT

**Chemical Name:** CARBON DIOXIDE  
**CAS#:** 124-38-9  
**Annual Quantity:** 250.00  
**Quantity Stored at One Time:** 250.00  
**Measurement Unit:** CFT  
**Carcinogen Indicator:**  
**Storage Method:** CYLINDERS  
**Material Data Safety Sheet:**  
**First Hazard Category:** SUDDN RLSE OF PRES

# Environmental FirstSearch

## Site Detail Report

**TARGET SITE:** COLLEGE BLVD  
CARLSBAD CA 92009

**JOB:** 4062-02  
5.91 MI - YELLOW , GREEN ALIGNMENT

### PERMITS SITE

**SEARCH ID:** 99    **DIST/DIR:** 0.09 NE    **MAP ID:** 47

**NAME:** BOB BAKER VOLKSWAGEN  
**ADDRESS:** 5500 PASEO DEL NORTE  
CARLSBAD CA 92008  
SAN DIEGO  
**CONTACT:** R H BAKER

**REV:** 02/06/03  
**ID1:** HE17H03005  
**ID2:** CAD023406135  
**STATUS:**  
**PHONE:** ( ) 438-2200

**INDUSTRY / FACILITY INFORMATION NAMES**

**Business Description & SIC Code:** Large Auto Dealerships 5511  
**Gas Station:**  
**Fire Department District:**

**PERMIT INFORMATION**

**Permit Number:** HE17H03005  
**Inactive / Active Facility Indicator:**  
**Annual Expiration Date:** Feb 28  
**Status:** Permitted Establishment With Underground Tanks  
**Map Code / Business Plan on File:**  
**Business Plan Acceptance Date:** 02/17/2000

**GENERAL INSPECTION & VIOLATION INFORMATION**

**Inspection Date:** 12/29/1999 0:00:00  
**Reinspection Date:** Feb 2001  
**Inspector Name:** HENDERSON  
**Notice of Violation Issued:**  
**Delinquent Flag:**  
**Last Update:** 5/20/01  
**Last Delinquent Letter:**

**PROPERTY OWNER INFORMATION**

**Property Owner Name:** R H BAKER  
**Property Owner Address:** 5500 PASEO DEL NORTE CARLSBAD, CA 92008

**WASTE STREAMS GENERATED BY BUSINESS**

**Waste Name & Code:** WASTE OIL & MIXED OIL (221)  
**Inspection Date:** 12/29/99  
**Waste Quantity Present at Inspection:** 500  
**Annual Quantity:** 6200  
**Measurement Unit:** GAL  
**Treatment Method:** RECYCLE  
**Storage Method:** ABVGR TNK, STEEL 10-1000 G  
**Carcinogen Indicator:**  
**Hauler:** ASBURY ENVIR. SERVICES  
**Waste Description:**

**WASTE STREAMS GENERATED BY BUSINESS**

**Waste Name & Code:** HYDROCARBON SOLVENTS (213)  
**Inspection Date:** 12/29/99  
**Waste Quantity Present at Inspection:** 60  
**Annual Quantity:** 660  
**Measurement Unit:** GAL  
**Treatment Method:** RECYCLE  
**Storage Method:** METAL DRUMS 6-110 GALLONS

- Continued on next page -

# Environmental FirstSearch Site Detail Report

**TARGET SITE:** COLLEGE BLVD  
CARLSBAD CA 92009

**JOB:** 4062-02  
5.91 MI - YELLOW , GREEN ALIGNMENT

## PERMITS SITE

**SEARCH ID:** 99                      **DIST/DIR:** 0.09 NE                      **MAP ID:** 47

**NAME:** BOB BAKER VOLKSWAGEN  
**ADDRESS:** 5500 PASEO DEL NORTE  
CARLSBAD CA 92008  
SAN DIEGO  
**CONTACT:** R H BAKER

**REV:** 02/06/03  
**ID1:** HE17H03005  
**ID2:** CAD023406135  
**STATUS:**  
**PHONE:** ( ) 438-2200

**Carcinogen Indicator:**  
**Hauler:** SAFETY KLEEN  
**Waste Description:** SAFETY KLEEN (2 UNITS)

### WASTE STREAMS GENERATED BY BUSINESS

**Waste Name & Code:** PAINT SLUDGE (461)  
**Inspection Date:** 12/29/99  
**Waste Quantity Present at Inspection:** 55  
**Annual Quantity:** 550  
**Measurement Unit:** GAL  
**Treatment Method:** RECYCLE  
**Storage Method:** METAL DRUMS 6-110 GALLONS  
**Carcinogen Indicator:**  
**Hauler:** PACIFIC COAST LACQUER CO  
**Waste Description:** PAINT WASTE/THINNER

### WASTE STREAMS GENERATED BY BUSINESS

**Waste Name & Code:** AQUEOUS SOL N WITH METALS (132)  
**Inspection Date:** 12/29/99  
**Waste Quantity Present at Inspection:** 220  
**Annual Quantity:** 2600  
**Measurement Unit:** GAL  
**Treatment Method:** RECYCLE  
**Storage Method:** METAL DRUMS,55 GALLONS  
**Carcinogen Indicator:**  
**Hauler:** ASBURY ENVIR. SERVICES  
**Waste Description:** ANTIFREEZE

### WASTE STREAMS GENERATED BY BUSINESS

**Waste Name & Code:** USED OIL FILTERS (888)  
**Inspection Date:** 12/29/99  
**Waste Quantity Present at Inspection:** 510  
**Annual Quantity:** 4500  
**Measurement Unit:** LBS  
**Treatment Method:** FILTERS/METAL RECLAI  
**Storage Method:** METAL DRUMS,55 GALLONS  
**Carcinogen Indicator:**  
**Hauler:** ASBURY ENVIR. SERVICES  
**Waste Description:** USED OIL FILTERS

### WASTE STREAMS GENERATED BY BUSINESS

**Waste Name & Code:** USED BATTERIES (444)  
**Inspection Date:** 12/29/99  
**Waste Quantity Present at Inspection:** 100  
**Annual Quantity:** 1700  
**Measurement Unit:** LBS  
**Treatment Method:** BATTERIES RECYCLED

- Continued on next page -

**Environmental FirstSearch**  
**Site Detail Report**

**TARGET SITE:** COLLEGE BLVD  
CARLSBAD CA 92009

**JOB:** 4062-02  
5.91 MI - YELLOW , GREEN ALIGNMENT

PERMITS SITE

**SEARCH ID:** 99 **DIST/DIR:** 0.09 NE **MAP ID:** 47

<b>NAME:</b>	BOB BAKER VOLKSWAGEN	<b>REV:</b>	02/06/03
<b>ADDRESS:</b>	5500 PASEO DEL NORTE	<b>ID1:</b>	HE17H03005
	CARLSBAD CA 92008	<b>ID2:</b>	CAD023406135
	SAN DIEGO	<b>STATUS:</b>	
<b>CONTACT:</b>	R H BAKER	<b>PHONE:</b>	( ) 438-2200

**Storage Method:** MTL BOXES,CARTONS,CASES  
**Carcinogen Indicator:**  
**Hauler:** UNREGISTERED HAZ WST HAUL  
**Waste Description:** USED BATTS, SAN DIEGO BAT

**WASTE STREAMS GENERATED BY BUSINESS**

**Waste Name & Code:** OXYGENATED SOLVENTS (212)  
**Inspection Date:** 12/29/99  
**Waste Quantity Present at Inspection:** 6  
**Annual Quantity:** 6  
**Measurement Unit:** GAL  
**Treatment Method:** RECYCLE  
**Storage Method:** PROCESSING EQUIPMENT  
**Carcinogen Indicator:**  
**Hauler:** SAFETY KLEEN  
**Waste Description:** CARB DIP

**WASTE STREAMS GENERATED BY BUSINESS**

**Waste Name & Code:** UNSPEC OIL CONTAINING WASTE (223)  
**Inspection Date:** 12/29/99  
**Waste Quantity Present at Inspection:** 400  
**Annual Quantity:** 1600  
**Measurement Unit:** LBS  
**Treatment Method:** INCINERATION  
**Storage Method:** METAL DRUMS,55 GALLONS  
**Carcinogen Indicator:**  
**Hauler:** ASBURY ENVIR. SERVICES  
**Waste Description:** OIL/ ABSORBANT

**VIOLATIONS AT TIME OF INSPECTION**

**Inspection Date:** 1/15/97  
**Violation Item Number:** V001  
**Waste Code:**  
**Type of Violation:** GENERAL VIOLATION  
**Number of Occurances:** 02  
**Violation Definition:** HAZARDOUS WASTE CONTAINERS ARE MISSING LABELS,  
ACCUMULATION DATE AND/OR ARE IMPROPERLY LABELED CCR 66262.34

**VIOLATIONS AT TIME OF INSPECTION**

**Inspection Date:** 12/29/99  
**Violation Item Number:** V001  
**Waste Code:**  
**Type of Violation:** GENERAL VIOLATION  
**Number of Occurances:** 02  
**Violation Definition:** HAZARDOUS WASTE CONTAINERS ARE MISSING LABELS,  
ACCUMULATION DATE AND/OR ARE IMPROPERLY LABELED CCR 66262.34

*- Continued on next page -*

**Environmental FirstSearch  
Site Detail Report**

**TARGET SITE:** COLLEGE BLVD  
CARLSBAD CA 92009

**JOB:** 4062-02  
5.91 MI - YELLOW , GREEN ALIGNMENT

**PERMITS SITE**

**SEARCH ID:** 99                                      **DIST/DIR:** 0.09 NE                                      **MAP ID:** 47

<b>NAME:</b>	BOB BAKER VOLKSWAGEN	<b>REV:</b>	02/06/03
<b>ADDRESS:</b>	5500 PASEO DEL NORTE	<b>ID1:</b>	HE17H03005
	CARLSBAD CA 92008	<b>ID2:</b>	CAD023406135
	SAN DIEGO	<b>STATUS:</b>	
<b>CONTACT:</b>	R H BAKER	<b>PHONE:</b>	( ) 438-2200

**VIOLATIONS AT TIME OF INSPECTION**

**Inspection Date:** 12/29/99  
**Violation Item Number:** V002  
**Waste Code:**  
**Type of Violation:** GENERAL VIOLATION  
**Number of Occurances:** 01  
**Violation Definition:** HAZARDOUS MATERIALS HAVE NOT BEEN ADEQUATELY LABELED  
WITHIN 10 DAYS AND ARE NOW DECLARED HAZARDOUS WASTE HSC 25124(E)

**VIOLATIONS AT TIME OF INSPECTION**

**Inspection Date:** 2/3/98  
**Violation Item Number:** V001  
**Waste Code:**  
**Type of Violation:** GENERAL VIOLATION  
**Number of Occurances:** 01  
**Violation Definition:** GENERATOR OF A WASTE HAS NOT DETERMINED IF THAT WASTE IS A  
HAZARDOUS WASTE AS DEFINED BY LAW CCR 66262.11

**DISCLOSURE OF HAZARDOUS MATERIALS STORED AT ESTABLISHMENT**

**Chemical Name:** MOTOR OIL  
**CAS#:** 8002-05-9  
**Annual Quantity:** 7200.00  
**Quantity Stored at One Time:** 600.00  
**Measurement Unit:** GAL  
**Carcinogen Indicator:**  
**Storage Method:** ABVGR TNK,STEEL 10-1000 G  
**Material Data Safety Sheet:**  
**First Hazard Category:** FIRE HAZARD  
**Second Hazard Category:** IMMED HEALTH HAZRD

**DISCLOSURE OF HAZARDOUS MATERIALS STORED AT ESTABLISHMENT**

**Chemical Name:** ACTYLENE-OXYGEN  
**CAS#:** 74-86-2  
**Annual Quantity:** 5600.00  
**Quantity Stored at One Time:** 560.00  
**Measurement Unit:** CFT  
**Carcinogen Indicator:**  
**Storage Method:** CYLINDERS  
**Material Data Safety Sheet:**  
**First Hazard Category:** SUDDN RLSE OF PRES  
**Second Hazard Category:**

**DISCLOSURE OF HAZARDOUS MATERIALS STORED AT ESTABLISHMENT**

**Chemical Name:** LACQUER THINNER  
**CAS#:** MIXTURE  
**Annual Quantity:** 400.00  
**Quantity Stored at One Time:** 55.00

- Continued on next page -



## Environmental FirstSearch Site Detail Report

**TARGET SITE:** COLLEGE BLVD  
CARLSBAD CA 92009

**JOB:** 4062-02  
5.91 MI - YELLOW , GREEN ALIGNMENT

PERMITS SITE	
<b>SEARCH ID:</b> 99	<b>DIST/DIR:</b> 0.09 NE
<b>MAP ID:</b> 47	
<b>NAME:</b> BOB BAKER VOLKSWAGEN	<b>REV:</b> 02/06/03
<b>ADDRESS:</b> 5500 PASEO DEL NORTE	<b>ID1:</b> HE17H03005
CARLSBAD CA 92008	<b>ID2:</b> CAD023406135
SAN DIEGO	<b>STATUS:</b>
<b>CONTACT:</b> R H BAKER	<b>PHONE:</b> ( )438-2200
<b>Measurement Unit:</b>	GAL
<b>Carcinogen Indicator:</b>	
<b>Storage Method:</b>	METAL DRUMS,55 GALLONS
<b>Material Data Safety Sheet:</b>	
<b>First Hazard Category:</b>	FIRE HAZARD
<b>Second Hazard Category:</b>	IMMED HEALTH HAZRD
<b><u>DISCLOSURE OF HAZARDOUS MATERIALS STORED AT ESTABLISHMENT</u></b>	
<b>Chemical Name:</b>	ASSORTED PAINTS
<b>CAS#:</b>	MIXTURE
<b>Annual Quantity:</b>	120.00
<b>Quantity Stored at One Time:</b>	60.00
<b>Measurement Unit:</b>	GAL
<b>Carcinogen Indicator:</b>	
<b>Storage Method:</b>	METAL DRUMS 0-5 GALLONS
<b>Material Data Safety Sheet:</b>	
<b>First Hazard Category:</b>	FIRE HAZARD
<b>Second Hazard Category:</b>	IMMED HEALTH HAZRD
<b><u>DISCLOSURE OF HAZARDOUS MATERIALS STORED AT ESTABLISHMENT</u></b>	
<b>Chemical Name:</b>	ARGON, MIG MIX
<b>CAS#:</b>	7440-37-1
<b>Annual Quantity:</b>	2760.00
<b>Quantity Stored at One Time:</b>	690.00
<b>Measurement Unit:</b>	CFT
<b>Carcinogen Indicator:</b>	
<b>Storage Method:</b>	CYLINDERS
<b>Material Data Safety Sheet:</b>	
<b>First Hazard Category:</b>	SUDDN RLSE OF PRES
<b>Second Hazard Category:</b>	OTHER
<b><u>DISCLOSURE OF HAZARDOUS MATERIALS STORED AT ESTABLISHMENT</u></b>	
<b>Chemical Name:</b>	SOAP W/30% MONOETHANOL AMMONIUM DEDCYLBENZENE
<b>SULFONATE</b>	
<b>CAS#:</b>	141-43-5
<b>Annual Quantity:</b>	660.00
<b>Quantity Stored at One Time:</b>	220.00
<b>Measurement Unit:</b>	GAL
<b>Carcinogen Indicator:</b>	
<b>Storage Method:</b>	PLASTIC DRUMS,55 GALLONS
<b>Material Data Safety Sheet:</b>	
<b>First Hazard Category:</b>	IMMED HEALTH HAZRD
<b>Second Hazard Category:</b>	
<b><u>DISCLOSURE OF HAZARDOUS MATERIALS STORED AT ESTABLISHMENT</u></b>	
<b>Chemical Name:</b>	ECLIPSE 60% NAPHTHA
<b>CAS#:</b>	64742-89-8

***Environmental FirstSearch  
Site Detail Report***

**TARGET SITE:** COLLEGE BLVD  
CARLSBAD CA 92009

**JOB:** 4062-02  
5.91 MI - YELLOW , GREEN ALIGNMENT

PERMITS SITE		
<b>SEARCH ID:</b> 100	<b>DIST/DIR:</b> 0.07 NW	<b>MAP ID:</b> 5
<b>NAME:</b> CAL WORTHINGTON DODGE-USED CAR		<b>REV:</b> 02/06/03
<b>ADDRESS:</b> 5548 PASEO DEL NORTE CARLSBAD CA 92008 SAN DIEGO		<b>ID1:</b> HE17H20089 <b>ID2:</b> CAD982347072
<b>CONTACT:</b> CALVIN WORTHINGTON		<b>STATUS:</b> <b>PHONE:</b> (760)431-1222
 <b><u>INDUSTRY / FACILITY INFORMATION NAMES</u></b>		
<b>Business Description &amp; SIC Code:</b>		<i>Large Auto Dealerships 5511</i>
<b>Gas Station:</b>		
<b>Fire Department District:</b>		
 <b><u>PERMIT INFORMATION</u></b>		
<b>Permit Number:</b>		<i>HE17H20089</i>
<b>Inactive / Active Facility Indicator:</b>		
<b>Annual Expiration Date:</b>		<i>Nov 30</i>
<b>Status:</b>		
<b>Map Code / Business Plan on File:</b>		
<b>Business Plan Acceptance Date:</b>		<i>10/18/1991</i>
 <b><u>GENERAL INSPECTION &amp; VIOLATION INFORMATION</u></b>		
<b>Inspection Date:</b>		<i>06/19/2000 0:00:00</i>
<b>Reinspection Date:</b>		<i>Aug 2001</i>
<b>Inspector Name:</b>		<i>CHAIRS</i>
<b>Notice of Violation Issued:</b>		
<b>Delinquent Flag:</b>		
<b>Last Update:</b>		<i>5/20/01</i>
<b>Last Delinquent Letter:</b>		
 <b><u>PROPERTY OWNER INFORMATION</u></b>		
<b>Property Owner Name:</b>		<i>DON SHARP MOTORS</i>
<b>Property Owner Address:</b>		<i>5850 AVENIDA ENCINAS CARLSBAD, CA 92008</i>
 <b><u>WASTE STREAMS GENERATED BY BUSINESS</u></b>		
<b>Waste Name &amp; Code:</b>		<i>WASTE OIL &amp; MIXED OIL (221)</i>
<b>Inspection Date:</b>		<i>6/19/00</i>
<b>Waste Quantity Present at Inspection:</b>		<i>500</i>
<b>Annual Quantity:</b>		<i>1250</i>
<b>Measurement Unit:</b>		<i>GAL</i>
<b>Treatment Method:</b>		<i>RECYCLE</i>
<b>Storage Method:</b>		<i>ABVGR TNK,STEEL 10-1000 G</i>
<b>Carcinogen Indicator:</b>		
<b>Hauler:</b>		<i>ASBURY ENVIR. SERVICES</i>
<b>Waste Description:</b>		<i>WASTE OIL</i>
 <b><u>WASTE STREAMS GENERATED BY BUSINESS</u></b>		
<b>Waste Name &amp; Code:</b>		<i>HYDROCARBON SOLVENTS (213)</i>
<b>Inspection Date:</b>		<i>6/19/00</i>
<b>Waste Quantity Present at Inspection:</b>		<i>30</i>
<b>Annual Quantity:</b>		<i>360</i>
<b>Measurement Unit:</b>		<i>GAL</i>
<b>Treatment Method:</b>		<i>RECYCLE</i>
<b>Storage Method:</b>		<i>PROCESSING EQUIPMENT</i>

*- Continued on next page -*

# Environmental FirstSearch Site Detail Report

**TARGET SITE:** COLLEGE BLVD  
CARLSBAD CA 92009

**JOB:** 4062-02  
5.91 MI - YELLOW , GREEN ALIGNMENT

## PERMITS SITE

**SEARCH ID:** 100                                      **DIST/DIR:** 0.07 NW                                      **MAP ID:** 5

<b>NAME:</b> CAL WORTHINGTON DODGE-USED CAR	<b>REV:</b> 02/06/03
<b>ADDRESS:</b> 5548 PASEO DEL NORTE CARLSBAD CA 92008 SAN DIEGO	<b>ID1:</b> HE17H20089 <b>ID2:</b> CAD982347072
<b>CONTACT:</b> CALVIN WORTHINGTON	<b>STATUS:</b> <b>PHONE:</b> (760)431-1222

**Carcinogen Indicator:**  
**Hauler:** SAFETY KLEEN  
**Waste Description:** PRTS BTH CLNR (2 UNITS)

**WASTE STREAMS GENERATED BY BUSINESS**

**Waste Name & Code:** DEGREASING SLUDGE (451)  
**Inspection Date:** 6/19/00  
**Waste Quantity Present at Inspection:** 1100  
**Annual Quantity:** 1100  
**Measurement Unit:** GAL  
**Treatment Method:** RECYCLE  
**Storage Method:** PROCESSING EQUIPMENT  
**Carcinogen Indicator:**  
**Hauler:** ASBURY ENVIR. SERVICES  
**Waste Description:** SUMP SLUDGE

**WASTE STREAMS GENERATED BY BUSINESS**

**Waste Name & Code:** USED OIL FILTERS (888)  
**Inspection Date:** 6/19/00  
**Waste Quantity Present at Inspection:** 300  
**Annual Quantity:** 1200  
**Measurement Unit:** LBS  
**Treatment Method:** FILTERS/METAL RECLAI  
**Storage Method:** METAL DRUMS,55 GALLONS  
**Carcinogen Indicator:**  
**Hauler:** ASBURY ENVIR. SERVICES  
**Waste Description:** USED OIL FILTERS

**WASTE STREAMS GENERATED BY BUSINESS**

**Waste Name & Code:** ORGANIC LIQUIDS W/METALS (342)  
**Inspection Date:** 6/19/00  
**Waste Quantity Present at Inspection:** 200  
**Annual Quantity:** 400  
**Measurement Unit:** GAL  
**Treatment Method:** RECYCLE  
**Storage Method:** ABVGR TNK,NOT STL 10-1000 G  
**Carcinogen Indicator:**  
**Hauler:** ASBURY ENVIR. SERVICES  
**Waste Description:** ANTIFREEZE ETHYLENE GLYCO

**WASTE STREAMS GENERATED BY BUSINESS**

**Waste Name & Code:** INORGANIC SOLID WASTE (OTHER) (181)  
**Inspection Date:** 6/19/00  
**Waste Quantity Present at Inspection:** 100  
**Annual Quantity:** 200  
**Measurement Unit:** LBS  
**Treatment Method:** INCINERATION

- Continued on next page -

## ***Environmental FirstSearch Site Detail Report***

**TARGET SITE:** COLLEGE BLVD  
CARLSBAD CA 92009

**JOB:** 4062-02  
5.91 MI - YELLOW , GREEN ALIGNMENT

### PERMITS SITE

**SEARCH ID:** 100                      **DIST/DIR:** 0.07 NW                      **MAP ID:** 5

<b>NAME:</b> CAL WORTHINGTON DODGE-USED CAR	<b>REV:</b> 02/06/03
<b>ADDRESS:</b> 5548 PASEO DEL NORTE CARLSBAD CA 92008 SAN DIEGO	<b>ID1:</b> HE17H20089 <b>ID2:</b> CAD982347072
<b>CONTACT:</b> CALVIN WORTHINGTON	<b>STATUS:</b> <b>PHONE:</b> (760)431-1222

**Storage Method:** METAL DRUMS,55 GALLONS  
**Carcinogen Indicator:**  
**Hauler:** SAFETY-KLEEN  
**Waste Description:** ABSORBENT

**WASTE STREAMS GENERATED BY BUSINESS**

**Waste Name & Code:** USED BATTERIES (444)  
**Inspection Date:** 6/19/00  
**Waste Quantity Present at Inspection:** 400  
**Annual Quantity:** 1600  
**Measurement Unit:** LBS  
**Treatment Method:** BATTERIES RECYCLED  
**Storage Method:** FIBER/PLSTIC BOXES,CRTNS,CASES  
**Carcinogen Indicator:**  
**Hauler:** UNREGISTERED HAZ WST HAUL  
**Waste Description:**

**VIOLATIONS AT TIME OF INSPECTION**

**Inspection Date:** 4/18/97  
**Violation Item Number:** V001  
**Waste Code:**  
**Type of Violation:** GENERAL VIOLATION  
**Number of Occurrences:** 01  
**Violation Definition:** PERSONNEL TRAINING IS NOT ADEQUATE TO ENSURE COMPLIANCE WITH HAZARDOUS WASTES/MATERIALS REGULATIONS CCR 66265.16

**VIOLATIONS AT TIME OF INSPECTION**

**Inspection Date:** 4/18/97  
**Violation Item Number:** V002  
**Waste Code:**  
**Type of Violation:** GENERAL VIOLATION  
**Number of Occurrences:** 01  
**Violation Definition:** USED OIL FILTERS NOT PROPERLY DRAINED, STORED, OR LABELED PRIOR TO TRANSPORT FOR THE PURPOSE OF METAL RECLAMATION. CCR 66266.130

**VIOLATIONS AT TIME OF INSPECTION**

**Inspection Date:** 4/18/97  
**Violation Item Number:** V003  
**Waste Code:**  
**Type of Violation:** GENERAL VIOLATION  
**Number of Occurrences:** 01  
**Violation Definition:** BUSINESS PLAN WAS NOT AMENDED WITHIN 30 DAYS FOR A 100% QUANTITY IN- CREASE,NEW DISCLOSABLE MATERIALS OR A CHANGE IN BUSINESS INFO.HSC 25505

**VIOLATIONS AT TIME OF INSPECTION**

**Inspection Date:** 4/18/97  
**Violation Item Number:** V004

- Continued on next page -

# *Environmental FirstSearch Site Detail Report*

**TARGET SITE:** COLLEGE BLVD  
CARLSBAD CA 92009

**JOB:** 4062-02  
5.91 MI - YELLOW , GREEN ALIGNMENT

## PERMITS SITE

**SEARCH ID:** 100                              **DIST/DIR:** 0.07 NW                              **MAP ID:** 5

**NAME:** CAL WORTHINGTON DODGE-USED CAR                              **REV:** 02/06/03  
**ADDRESS:** 5548 PASEO DEL NORTE                              **ID1:** HE17H20089  
CARLSBAD CA 92008                              **ID2:** CAD982347072  
SAN DIEGO                              **STATUS:**  
**CONTACT:** CALVIN WORTHINGTON                              **PHONE:** (760)431-1222

**Waste Code:**  
**Type of Violation:** GENERAL VIOLATION  
**Number of Occurances:** 02  
**Violation Definition:** DOCUMENTATION SHOWING EVIDENCE OF FINANCIAL  
RESPONSIBILITY IS NOT AVAILABLE.                              HSC 25292.2

**VIOLATIONS AT TIME OF INSPECTION**

**Inspection Date:** 4/18/97  
**Violation Item Number:** V005  
**Waste Code:**  
**Type of Violation:** GENERAL VIOLATION  
**Number of Occurances:** 02  
**Violation Definition:** TANK OWNER HAS FAILED TO CONDUCT AN ANNUAL INTEGRITY TEST  
AS REQUIRED.                              HSC 25292, CCR 2643,2645

**VIOLATIONS AT TIME OF INSPECTION**

**Inspection Date:** 4/18/97  
**Violation Item Number:** V006  
**Waste Code:**  
**Type of Violation:** GENERAL VIOLATION  
**Number of Occurances:** 01  
**Violation Definition:** TANK OWNER HAS FAILED TO SUBMIT A COPY OF INTEGRITY TEST  
RESULTS TO THE HMMD WITHIN 30 DAYS OF CONDUCTING THE TEST.                              CCR 2643(H)

**VIOLATIONS AT TIME OF INSPECTION**

**Inspection Date:** 4/18/97  
**Violation Item Number:** V007  
**Waste Code:**  
**Type of Violation:** GENERAL VIOLATION  
**Number of Occurances:** 01  
**Violation Definition:** MANUAL TANK GAUGING METHOD HAS NOT BEEN PROPERLY  
IMPLEMENTED.                              CCR 2645

**VIOLATIONS AT TIME OF INSPECTION**

**Inspection Date:** 4/18/97  
**Violation Item Number:** V008  
**Waste Code:**  
**Type of Violation:** GENERAL VIOLATION  
**Number of Occurances:** 02  
**Violation Definition:** WRITTEN ROUTINE MONITORING PROCEDURE FOR THE  
UNDERGROUND STORAGE TANK SYSTEM HAS NOT BEEN PREPARED AND IMPLEMENTED.                              CCR2632(E)(1),2634(B)(2)

**VIOLATIONS AT TIME OF INSPECTION**

**Inspection Date:** 4/18/97  
**Violation Item Number:** V009  
**Waste Code:**  
**Type of Violation:** GENERAL VIOLATION

- Continued on next page -



## Environmental FirstSearch Site Detail Report

**TARGET SITE:** COLLEGE BLVD  
CARLSBAD CA 92009

**JOB:** 4062-02  
5.91 MI - YELLOW , GREEN ALIGNMENT

**PERMITS SITE**

**SEARCH ID:** 100

**DIST/DIR:** 0.07 NW

**MAP ID:** 5

**NAME:** CAL WORTHINGTON DODGE-USED CAR  
**ADDRESS:** 5548 PASEO DEL NORTE  
CARLSBAD CA 92008  
SAN DIEGO  
**CONTACT:** CALVIN WORTHINGTON

**REV:** 02/06/03  
**ID1:** HE17H20089  
**ID2:** CAD982347072  
**STATUS:**  
**PHONE:** (760)431-1222

*SITE TO DOCUMENT PROPER DISPOSAL OF HAZARDOUS WASTE CCR 66262.40, 66272.1*

**VIOLATIONS AT TIME OF INSPECTION**

**Inspection Date:** 6/19/00  
**Violation Item Number:** V002  
**Waste Code:**  
**Type of Violation:** GENERAL VIOLATION  
**Number of Occurances:** 02  
**Violation Definition:** HAZARDOUS WASTE CONTAINERS ARE MISSING LABELS,  
*ACCUMULATION DATE AND/OR ARE IMPROPERLY LABELED CCR 66262.34*

**VIOLATIONS AT TIME OF INSPECTION**

**Inspection Date:** 6/19/00  
**Violation Item Number:** V003  
**Waste Code:**  
**Type of Violation:** GENERAL VIOLATION  
**Number of Occurances:** 01  
**Violation Definition:** HAZARDOUS WASTE CONTAINERS ARE NOT KEPT CLOSED WHILE IN  
*STORAGE CCR 66265.173*

**VIOLATIONS AT TIME OF INSPECTION**

**Inspection Date:** 6/19/00  
**Violation Item Number:** V004  
**Waste Code:**  
**Type of Violation:** GENERAL VIOLATION  
**Number of Occurances:** 02  
**Violation Definition:** BUSINESS PLAN WAS NOT AMENDED WITHIN 30 DAYS FOR A 100%  
*QUANTITY IN-CREASE, NEW DISCLOSABLE MATERIALS OR A CHANGE IN BUSINESS INFO. HSC 25505*

**VIOLATIONS AT TIME OF INSPECTION**

**Inspection Date:** 6/19/00  
**Violation Item Number:** V005  
**Waste Code:**  
**Type of Violation:** GENERAL VIOLATION  
**Number of Occurances:** 01  
**Violation Definition:** PERSONNEL TRAINING RECORDS NOT AVAILABLE TO SHOW THAT  
*PERSONNEL HAVE RECEIVED INITIAL AND ANNUAL REFRESHER TRAINING. CCR 2732(B)*

**DISCLOSURE OF HAZARDOUS MATERIALS STORED AT ESTABLISHMENT**

**Chemical Name:** *QUAKER STATE 20W40 MOTOR OIL*  
**CAS#:** 8002-05-9  
**Annual Quantity:** 7800.00  
**Quantity Stored at One Time:** 535.00  
**Measurement Unit:** GAL  
**Carcinogen Indicator:**  
**Storage Method:** *ABVGR TNK, STEEL 10-1000 G*  
**Material Data Safety Sheet:**

- Continued on next page -





# Environmental FirstSearch Site Detail Report

**TARGET SITE:** COLLEGE BLVD  
CARLSBAD CA 92009

**JOB:** 4062-02  
5.91 MI - YELLOW , GREEN ALIGNMENT

## PERMITS SITE

**SEARCH ID:** 101                                   **DIST/DIR:** 0.04 SW                                   **MAP ID:** 57

<b>NAME:</b> CARLSBAD PRINTING SERVICES	<b>REV:</b> 02/06/03
<b>ADDRESS:</b> 5355 AVENIDA ENCINAS CARLSBAD CA 92008 SAN DIEGO	<b>ID1:</b> HE17H34500
<b>CONTACT:</b> CARLSBAD PRINTING SERVICES	<b>ID2:</b> <b>STATUS:</b> <b>PHONE:</b> (619)438-9411

**INDUSTRY / FACILITY INFORMATION NAMES**

**Business Description & SIC Code:** *Print Circuit Board*  
**Gas Station:**  
**Fire Department District:**

**PERMIT INFORMATION**

**Permit Number:** *HE17H34500*  
**Inactive / Active Facility Indicator:** *Inactive*  
**Annual Expiration Date:** *Apr 30*  
**Status:**  
**Map Code / Business Plan on File:**  
**Business Plan Acceptance Date:**

**GENERAL INSPECTION & VIOLATION INFORMATION**

**Inspection Date:** *02/15/1994 0:00:00*  
**Reinspection Date:** *Feb 1995*  
**Inspector Name:** *GALLAGHER*  
**Notice of Violation Issued:**  
**Delinquent Flag:**  
**Last Update:** *8/5/98*  
**Last Delinquent Letter:**

**PROPERTY OWNER INFORMATION**

**Property Owner Name:**  
**Property Owner Address:**

**WASTE STREAMS GENERATED BY BUSINESS**

**Waste Name & Code:** *PHOTOCHEM/PHOTOPROC WASTE (541)*  
**Inspection Date:** *2/15/94*  
**Waste Quantity Present at Inspection:** *300*  
**Annual Quantity:** *2500*  
**Measurement Unit:** *LBS*  
**Treatment Method:** *RECYCLE*  
**Storage Method:** *PLASTIC DRUMS,55 GALLONS*  
**Carcinogen Indicator:**  
**Hauler:** *DISPOSAL CONTROL SERVICE,*  
**Waste Description:**

**WASTE STREAMS GENERATED BY BUSINESS**

**Waste Name & Code:** *UNSPEC SOLVENT MIXTURE (214)*  
**Inspection Date:** *2/15/94*  
**Waste Quantity Present at Inspection:** *100*  
**Annual Quantity:** *1100*  
**Measurement Unit:** *LBS*  
**Treatment Method:** *RECYCLE*  
**Storage Method:** *METAL DRUMS,55 GALLONS*

- Continued on next page -

## *Environmental FirstSearch Site Detail Report*

**TARGET SITE:** COLLEGE BLVD  
CARLSBAD CA 92009

**JOB:** 4062-02  
5.91 MI - YELLOW , GREEN ALIGNMENT

### PERMITS SITE

<b>SEARCH ID:</b> 101	<b>DIST/DIR:</b> 0.04 SW	<b>MAP ID:</b> 57
-----------------------	--------------------------	-------------------

<b>NAME:</b> CARLSBAD PRINTING SERVICES	<b>REV:</b> 02/06/03
<b>ADDRESS:</b> 5355 AVENIDA ENCINAS CARLSBAD CA 92008 SAN DIEGO	<b>ID1:</b> HE17H34500
<b>CONTACT:</b> CARLSBAD PRINTING SERVICES	<b>ID2:</b>
	<b>STATUS:</b>
	<b>PHONE:</b> (619)438-9411

**Carcinogen Indicator:**

**Hauler:** DISPOSAL CONTROL SERVICE,  
**Waste Description:** WST INK SOLVENT SLUDGE

**WASTE STREAMS GENERATED BY BUSINESS**

<b>Waste Name &amp; Code:</b>	ORGANIC SOLIDS (OTHER) (352)
<b>Inspection Date:</b>	2/15/94
<b>Waste Quantity Present at Inspection:</b>	200
<b>Annual Quantity:</b>	500
<b>Measurement Unit:</b>	LBS
<b>Treatment Method:</b>	RECYCLE
<b>Storage Method:</b>	METAL DRUMS,55 GALLONS
<b>Carcinogen Indicator:</b>	
<b>Hauler:</b>	DISPOSAL CONTROL SERVICE,
<b>Waste Description:</b>	

***Environmental FirstSearch  
Site Detail Report***

**TARGET SITE:** COLLEGE BLVD  
CARLSBAD CA 92009

**JOB:** 4062-02  
5.91 MI - YELLOW , GREEN ALIGNMENT

PERMITS SITE	
<b>SEARCH ID:</b> 102	<b>DIST/DIR:</b> 0.06 NW
	<b>MAP ID:</b> 59
<b>NAME:</b> HOEHN ACURA & USED CAR STORE <b>ADDRESS:</b> 5556/66 PASEO DEL NORTE CARLSBAD CA 92008 SAN DIEGO <b>CONTACT:</b> T. W. HOEHN III	<b>REV:</b> 02/06/03 <b>ID1:</b> HE17H03941 <b>ID2:</b> CAD981684277 <b>STATUS:</b> <b>PHONE:</b> (760)438-9599
<b><u>INDUSTRY / FACILITY INFORMATION NAMES</u></b>	
<b>Business Description &amp; SIC Code:</b>	<i>Large Auto Dealerships 5511</i>
<b>Gas Station:</b>	
<b>Fire Department District:</b>	
<b><u>PERMIT INFORMATION</u></b>	
<b>Permit Number:</b>	<i>HE17H03941</i>
<b>Inactive / Active Facility Indicator:</b>	
<b>Annual Expiration Date:</b>	<i>Dec 31</i>
<b>Status:</b>	<i>Resolved SAM Case, Not Previous Status: tank permit issued</i>
<b>Map Code / Business Plan on File:</b>	
<b>Business Plan Acceptance Date:</b>	<i>06/15/1998</i>
<b><u>GENERAL INSPECTION &amp; VIOLATION INFORMATION</u></b>	
<b>Inspection Date:</b>	<i>06/14/2000 0:00:00</i>
<b>Reinspection Date:</b>	<i>Aug 2001</i>
<b>Inspector Name:</b>	<i>CHAIRS</i>
<b>Notice of Violation Issued:</b>	
<b>Delinquent Flag:</b>	
<b>Last Update:</b>	<i>5/20/01</i>
<b>Last Delinquent Letter:</b>	
<b><u>PROPERTY OWNER INFORMATION</u></b>	
<b>Property Owner Name:</b>	<i>HOEHN MOTORS INC</i>
<b>Property Owner Address:</b>	<i>5566 PASEO DEL NORTE CARLSBAD, CA 92008</i>
<b><u>WASTE STREAMS GENERATED BY BUSINESS</u></b>	
<b>Waste Name &amp; Code:</b>	<i>WASTE OIL &amp; MIXED OIL (221)</i>
<b>Inspection Date:</b>	<i>6/14/00</i>
<b>Waste Quantity Present at Inspection:</b>	<i>500</i>
<b>Annual Quantity:</b>	<i>15275</i>
<b>Measurement Unit:</b>	<i>GAL</i>
<b>Treatment Method:</b>	<i>RECYCLE</i>
<b>Storage Method:</b>	<i>ABVGR TNK,STEEL 10-1000 G</i>
<b>Carcinogen Indicator:</b>	
<b>Hauler:</b>	<i>ASBURY ENVIR. SERVICES</i>
<b>Waste Description:</b>	<i>WASTE OIL</i>
<b><u>WASTE STREAMS GENERATED BY BUSINESS</u></b>	
<b>Waste Name &amp; Code:</b>	<i>DEGREASING SLUDGE (451)</i>
<b>Inspection Date:</b>	<i>6/14/00</i>
<b>Waste Quantity Present at Inspection:</b>	<i>1200</i>
<b>Annual Quantity:</b>	<i>1200</i>
<b>Measurement Unit:</b>	<i>GAL</i>
<b>Treatment Method:</b>	<i>RECYCLE</i>
<b>Storage Method:</b>	<i>PROCESSING EQUIPMENT</i>

*- Continued on next page -*

## *Environmental FirstSearch Site Detail Report*

**TARGET SITE:** COLLEGE BLVD  
CARLSBAD CA 92009

**JOB:** 4062-02  
5.91 MI - YELLOW , GREEN ALIGNMENT

### PERMITS SITE

<b>SEARCH ID:</b> 102	<b>DIST/DIR:</b> 0.06 NW	<b>MAP ID:</b> 59
-----------------------	--------------------------	-------------------

<b>NAME:</b> HOEHN ACURA & USED CAR STORE <b>ADDRESS:</b> 5556/66 PASEO DEL NORTE CARLSBAD CA 92008 SAN DIEGO <b>CONTACT:</b> T. W. HOEHN III	<b>REV:</b> 02/06/03 <b>ID1:</b> HE17H03941 <b>ID2:</b> CAD981684277 <b>STATUS:</b> <b>PHONE:</b> (760)438-9599
---	---

**Carcinogen Indicator:**  
**Hauler:** ASBURY ENVIR. SERVICES  
**Waste Description:** SUMP SLUDGE

#### WASTE STREAMS GENERATED BY BUSINESS

**Waste Name & Code:** HYDROCARBON SOLVENTS (213)  
**Inspection Date:** 6/14/00  
**Waste Quantity Present at Inspection:** 84  
**Annual Quantity:** 310  
**Measurement Unit:** GAL  
**Treatment Method:** RECYCLE  
**Storage Method:** METAL DRUMS,55 GALLONS  
**Carcinogen Indicator:**  
**Hauler:** SAFETY KLEEN  
**Waste Description:** PRTS CLEANER- 9 UNITS

#### WASTE STREAMS GENERATED BY BUSINESS

**Waste Name & Code:** USED OIL FILTERS (888)  
**Inspection Date:** 6/14/00  
**Waste Quantity Present at Inspection:** 1600  
**Annual Quantity:** 9600  
**Measurement Unit:** LBS  
**Treatment Method:** FILTERS/METAL RECLAI  
**Storage Method:** METAL DRUMS,55 GALLONS  
**Carcinogen Indicator:**  
**Hauler:** ASBURY ENVIR. SERVICES  
**Waste Description:** USED OIL FILTERS

#### WASTE STREAMS GENERATED BY BUSINESS

**Waste Name & Code:** USED BATTERIES (444)  
**Inspection Date:** 6/14/00  
**Waste Quantity Present at Inspection:** 416  
**Annual Quantity:** 5000  
**Measurement Unit:** LBS  
**Treatment Method:** BATTERIES RECYCLED  
**Storage Method:** FIBER/PLSTIC BOXES,CRTNS,CASES  
**Carcinogen Indicator:**  
**Hauler:** UNREGISTERED HAZ WST HAUL  
**Waste Description:**

#### WASTE STREAMS GENERATED BY BUSINESS

**Waste Name & Code:** ORGANIC LIQUIDS W/METALS (342)  
**Inspection Date:** 6/14/00  
**Waste Quantity Present at Inspection:** 500  
**Annual Quantity:** 1690  
**Measurement Unit:** GAL  
**Treatment Method:** RECYCLE

- Continued on next page -

## Environmental FirstSearch Site Detail Report

**TARGET SITE:** COLLEGE BLVD  
CARLSBAD CA 92009

**JOB:** 4062-02  
5.91 MI - YELLOW , GREEN ALIGNMENT

### PERMITS SITE

**SEARCH ID:** 102                      **DIST/DIR:** 0.06 NW                      **MAP ID:** 59

<b>NAME:</b> HOEHN ACURA & USED CAR STORE	<b>REV:</b> 02/06/03
<b>ADDRESS:</b> 5556/66 PASEO DEL NORTE CARLSBAD CA 92008 SAN DIEGO	<b>ID1:</b> HE17H03941
<b>CONTACT:</b> T. W. HOEHN III	<b>ID2:</b> CAD981684277
	<b>STATUS:</b>
	<b>PHONE:</b> (760)438-9599

**Storage Method:** ABVGR TNK,STEEL 10-1000 G  
**Carcinogen Indicator:**  
**Hauler:** ASBURY ENVIR. SERVICES  
**Waste Description:** USED ANTIFREEZE

**VIOLATIONS AT TIME OF INSPECTION**

**Inspection Date:** 1/15/97  
**Violation Item Number:** V001  
**Waste Code:**  
**Type of Violation:** GENERAL VIOLATION  
**Number of Occurances:** 03  
**Violation Definition:** HAZARDOUS WASTE CONTAINERS ARE MISSING LABELS,  
*ACCUMULATION DATE AND/OR ARE IMPROPERLY LABELED* CCR 66262.34

**VIOLATIONS AT TIME OF INSPECTION**

**Inspection Date:** 1/15/97  
**Violation Item Number:** V002  
**Waste Code:**  
**Type of Violation:** GENERAL VIOLATION  
**Number of Occurances:** 01  
**Violation Definition:** HAZARDOUS WASTE CONTAINERS ARE NOT KEPT CLOSED WHILE IN  
*STORAGE* CCR 66265.173

**VIOLATIONS AT TIME OF INSPECTION**

**Inspection Date:** 1/15/97  
**Violation Item Number:** V003  
**Waste Code:**  
**Type of Violation:** GENERAL VIOLATION  
**Number of Occurances:** 01  
**Violation Definition:** PERSONNEL TRAINING RECORDS ARE INADEQUATE TO DOCUMENT  
*COMPLIANCE WITH REQUIREMENTS FOR CURRENT AND FORMER EMPLOYEES* CCR 66265.16

**VIOLATIONS AT TIME OF INSPECTION**

**Inspection Date:** 1/15/97  
**Violation Item Number:** V004  
**Waste Code:**  
**Type of Violation:** GENERAL VIOLATION  
**Number of Occurances:** 01  
**Violation Definition:** BUSINESS PLAN WAS NOT AMENDED WITHIN 30 DAYS FOR A 100%  
*QUANTITY IN-CREASE,NEW DISCLOSABLE MATERIALS OR A CHANGE IN BUSINESS INFO.HSC 25505*

**VIOLATIONS AT TIME OF INSPECTION**

**Inspection Date:** 4/2/98  
**Violation Item Number:** V001  
**Waste Code:**  
**Type of Violation:** GENERAL VIOLATION  
**Number of Occurances:** 02

- Continued on next page -

## *Environmental FirstSearch Site Detail Report*

**TARGET SITE:** COLLEGE BLVD  
CARLSBAD CA 92009

**JOB:** 4062-02  
5.91 MI - YELLOW , GREEN ALIGNMENT

**PERMITS SITE**

**SEARCH ID:** 102                                      **DIST/DIR:** 0.06 NW                                      **MAP ID:** 59

<b>NAME:</b> HOEHN ACURA & USED CAR STORE	<b>REV:</b> 02/06/03
<b>ADDRESS:</b> 5556/66 PASEO DEL NORTE CARLSBAD CA 92008 SAN DIEGO	<b>ID1:</b> HE17H03941 <b>ID2:</b> CAD981684277
<b>CONTACT:</b> T. W. HOEHN III	<b>STATUS:</b> <b>PHONE:</b> (760)438-9599

**Violation Definition:** *PERSONNEL TRAINING RECORDS ARE INADEQUATE TO DOCUMENT COMPLIANCE WITH REQUIREMENTS FOR CURRENT AND FORMER EMPLOYEES CCR 66265.16*

**VIOLATIONS AT TIME OF INSPECTION**

**Inspection Date:** 6/14/00  
**Violation Item Number:** V001  
**Waste Code:**  
**Type of Violation:** GENERAL VIOLATION  
**Number of Occurrences:** 02  
**Violation Definition:** HAZARDOUS WASTE CONTAINERS ARE MISSING LABELS, ACCUMULATION DATE AND/OR ARE IMPROPERLY LABELED CCR 66262.34

**DISCLOSURE OF HAZARDOUS MATERIALS STORED AT ESTABLISHMENT**

**Chemical Name:** CLEANING SOLVENT-STODDARD  
**CAS#:** 8052-41-3  
**Annual Quantity:** 150.00  
**Quantity Stored at One Time:** 200.00  
**Measurement Unit:** GAL  
**Carcinogen Indicator:**  
**Storage Method:** ABVGR TNK,STEEL 10-1000 G  
**Material Data Safety Sheet:**  
**First Hazard Category:** FIRE HAZARD  
**Second Hazard Category:** IMMED HEALTH HAZRD

**DISCLOSURE OF HAZARDOUS MATERIALS STORED AT ESTABLISHMENT**

**Chemical Name:** MISTY-GLASS SHINE W/55% ISOPROPNOL  
**CAS#:** 67-63-0  
**Annual Quantity:** 110.00  
**Quantity Stored at One Time:** 55.00  
**Measurement Unit:** GAL  
**Carcinogen Indicator:**  
**Storage Method:** PLASTIC DRUMS,55 GALLONS  
**Material Data Safety Sheet:**  
**First Hazard Category:** IMMED HEALTH HAZRD  
**Second Hazard Category:**

**DISCLOSURE OF HAZARDOUS MATERIALS STORED AT ESTABLISHMENT**

**Chemical Name:** POWER CLEAN W/NONYLPHENOXYPOLY (ETHYLENPOXY) ETHANOL  
**CAS#:** 9016-92-0  
**Annual Quantity:** 220.00  
**Quantity Stored at One Time:** 110.00  
**Measurement Unit:** GAL  
**Carcinogen Indicator:**  
**Storage Method:** PLASTIC DRUMS,55 GALLONS  
**Material Data Safety Sheet:**  
**First Hazard Category:** IMMED HEALTH HAZRD  
**Second Hazard Category:**

*- Continued on next page -*



## ***Environmental FirstSearch Site Detail Report***

**TARGET SITE:** COLLEGE BLVD  
CARLSBAD CA 92009

**JOB:** 4062-02  
5.91 MI - YELLOW , GREEN ALIGNMENT

**PERMITS SITE**

**SEARCH ID:** 103    **DIST/DIR:** 0.07 NE    **MAP ID:** 48

<b>NAME:</b> HOEHN HONDA	<b>REV:</b> 02/06/03
<b>ADDRESS:</b> 5454 PASEO DEL NORTE CARLSBAD CA 92008 SAN DIEGO	<b>ID1:</b> HE17H14128 <b>ID2:</b> CAD981684335
<b>CONTACT:</b> ROBERT A. HOEHN	<b>STATUS:</b> <b>PHONE:</b> (619)438-1818

**INDUSTRY / FACILITY INFORMATION NAMES**

**Business Description & SIC Code:** *Large Auto Dealerships 5511*  
**Gas Station:**  
**Fire Department District:**

**PERMIT INFORMATION**

**Permit Number:** *HE17H14128*  
**Inactive / Active Facility Indicator:**  
**Annual Expiration Date:** *Dec 31*  
**Status:** *OBSOLETE*  
**Map Code / Business Plan on File:**  
**Business Plan Acceptance Date:** *03/21/1997*

**GENERAL INSPECTION & VIOLATION INFORMATION**

**Inspection Date:** *01/20/2000 0:00:00*  
**Reinspection Date:** *Mar 2001*  
**Inspector Name:** *HENDERSON*  
**Notice of Violation Issued:**  
**Delinquent Flag:**  
**Last Update:** *5/20/01*  
**Last Delinquent Letter:**

**PROPERTY OWNER INFORMATION**

**Property Owner Name:** *HOEHN MOTORS INC*  
**Property Owner Address:** *5454 PASEO DEL NORTE CARLSBAD, CA 92008*

**WASTE STREAMS GENERATED BY BUSINESS**

**Waste Name & Code:** *WASTE OIL & MIXED OIL (221)*  
**Inspection Date:** *1/20/00*  
**Waste Quantity Present at Inspection:** *960*  
**Annual Quantity:** *8450*  
**Measurement Unit:** *GAL*  
**Treatment Method:** *RECYCLE*  
**Storage Method:** *ABVGR TNK, STEEL 10-1000 G*  
**Carcinogen Indicator:**  
**Hauler:** *ASBURY ENVIR. SERVICES*  
**Waste Description:** *WASTE OIL*

**WASTE STREAMS GENERATED BY BUSINESS**

**Waste Name & Code:** *AQUEOUS SOL N WITH METALS (132)*  
**Inspection Date:** *1/20/00*  
**Waste Quantity Present at Inspection:** *48*  
**Annual Quantity:** *480*  
**Measurement Unit:** *GAL*  
**Treatment Method:** *RECYCLE*  
**Storage Method:** *PROCESSING EQUIPMENT*

*- Continued on next page -*



**Environmental FirstSearch  
Site Detail Report**

**TARGET SITE:** COLLEGE BLVD  
CARLSBAD CA 92009

**JOB:** 4062-02  
5.91 MI - YELLOW , GREEN ALIGNMENT

PERMITS SITE

<b>SEARCH ID:</b> 103	<b>DIST/DIR:</b> 0.07 NE	<b>MAP ID:</b> 48
-----------------------	--------------------------	-------------------

<b>NAME:</b> HOEHN HONDA	<b>REV:</b> 02/06/03
<b>ADDRESS:</b> 5454 PASEO DEL NORTE CARLSBAD CA 92008 SAN DIEGO	<b>ID1:</b> HE17H14128 <b>ID2:</b> CAD981684335
<b>CONTACT:</b> ROBERT A. HOEHN	<b>STATUS:</b> <b>PHONE:</b> (619)438-1818

**Carcinogen Indicator:**  
**Hauler:** SAFETY KLEEN  
**Waste Description:** PARTS BATH CLEANER, 3 UNT

WASTE STREAMS GENERATED BY BUSINESS

**Waste Name & Code:** HYDROCARBON SOLVENTS (213)  
**Inspection Date:** 1/20/00  
**Waste Quantity Present at Inspection:** 55  
**Annual Quantity:** 110  
**Measurement Unit:** GAL  
**Treatment Method:** RECYCLE  
**Storage Method:** METAL DRUMS,55 GALLONS  
**Carcinogen Indicator:**  
**Hauler:** ASBURY ENVIR. SERVICES  
**Waste Description:** WASTE SOLVT/GAS/DIESEL

WASTE STREAMS GENERATED BY BUSINESS

**Waste Name & Code:** ORGANIC LIQUIDS W/METALS (342)  
**Inspection Date:** 1/20/00  
**Waste Quantity Present at Inspection:** 300  
**Annual Quantity:** 1285  
**Measurement Unit:** GAL  
**Treatment Method:** RECYCLE  
**Storage Method:** METAL DRUMS,55 GALLONS  
**Carcinogen Indicator:**  
**Hauler:** ASBURY ENVIR. SERVICES  
**Waste Description:** ANTIFREEZE

WASTE STREAMS GENERATED BY BUSINESS

**Waste Name & Code:** USED OIL FILTERS (888)  
**Inspection Date:** 1/20/00  
**Waste Quantity Present at Inspection:** 300  
**Annual Quantity:** 3600  
**Measurement Unit:** LBS  
**Treatment Method:** FILTERS/METAL RECLAI  
**Storage Method:** METAL DRUMS,55 GALLONS  
**Carcinogen Indicator:**  
**Hauler:** ASBURY ENVIR. SERVICES  
**Waste Description:** USED OIL FILTERS

WASTE STREAMS GENERATED BY BUSINESS

**Waste Name & Code:** OIL/WATER SEPARATION SLUDGE (222)  
**Inspection Date:** 1/20/00  
**Waste Quantity Present at Inspection:** 1550  
**Annual Quantity:** 1550  
**Measurement Unit:** GAL  
**Treatment Method:** RECYCLE

- Continued on next page -

# Environmental FirstSearch Site Detail Report

**TARGET SITE:** COLLEGE BLVD  
CARLSBAD CA 92009

**JOB:** 4062-02  
5.91 MI - YELLOW , GREEN ALIGNMENT

## PERMITS SITE

**SEARCH ID:** 103                                      **DIST/DIR:** 0.07 NE                                      **MAP ID:** 48

<b>NAME:</b> HOEHN HONDA	<b>REV:</b> 02/06/03
<b>ADDRESS:</b> 5454 PASEO DEL NORTE CARLSBAD CA 92008 SAN DIEGO	<b>ID1:</b> HE17H14128
<b>CONTACT:</b> ROBERT A. HOEHN	<b>ID2:</b> CAD981684335
	<b>STATUS:</b>
	<b>PHONE:</b> (619)438-1818

**Storage Method:** PROCESSING EQUIPMENT  
**Carcinogen Indicator:**  
**Hauler:** ASBURY ENVIR. SERVICES  
**Waste Description:** SUMP SLUDGE

### WASTE STREAMS GENERATED BY BUSINESS

**Waste Name & Code:** USED BATTERIES (444)  
**Inspection Date:** 1/20/00  
**Waste Quantity Present at Inspection:** 1500  
**Annual Quantity:** 20000  
**Measurement Unit:** LBS  
**Treatment Method:** BATTERIES RECYCLED  
**Storage Method:** FIBER/PLSTIC BOXES,CRTNS,CASES  
**Carcinogen Indicator:**  
**Hauler:** UNREGISTERED HAZ WST HAUL  
**Waste Description:** DAY STARTER OF NO. AMERIC

### VIOLATIONS AT TIME OF INSPECTION

**Inspection Date:** 1/20/00  
**Violation Item Number:** V001  
**Waste Code:**  
**Type of Violation:** GENERAL VIOLATION  
**Number of Occurrences:** 01  
**Violation Definition:** HAZARDOUS MATERIALS HAVE NOT BEEN ADEQUATELY LABELED  
*WITHIN 10 DAYS AND ARE NOW DECLARED HAZARDOUS WASTE HSC 25124(E)*

### VIOLATIONS AT TIME OF INSPECTION

**Inspection Date:** 1/20/00  
**Violation Item Number:** V002  
**Waste Code:**  
**Type of Violation:** GENERAL VIOLATION  
**Number of Occurances:** 01  
**Violation Definition:** HAZARDOUS WASTE STORAGE CONTAINER IS LEAKING, OR IN POOR  
*CONDITION (E.G., SEVERE RUSTING, APPARENT STRUCTURAL DEFECTS) CCR 66265.171*

### DISCLOSURE OF HAZARDOUS MATERIALS STORED AT ESTABLISHMENT

**Chemical Name:** MOTOR OIL  
**CAS#:** 8002-05-9  
**Annual Quantity:** 9500.00  
**Quantity Stored at One Time:** 1500.00  
**Measurement Unit:** GAL  
**Carcinogen Indicator:**  
**Storage Method:** ABVGR TNK,STEEL 10-1000 G  
**Material Data Safety Sheet:**  
**First Hazard Category:** FIRE HAZARD  
**Second Hazard Category:**

- Continued on next page -

***Environmental FirstSearch  
Site Detail Report***

**TARGET SITE:** COLLEGE BLVD  
CARLSBAD CA 92009

**JOB:** 4062-02  
5.91 MI - YELLOW , GREEN ALIGNMENT

PERMITS SITE		
<b>SEARCH ID:</b> 103	<b>DIST/DIR:</b> 0.07 NE	<b>MAP ID:</b> 48
<b>NAME:</b> HOEHN HONDA <b>ADDRESS:</b> 5454 PASEO DEL NORTE CARLSBAD CA 92008 SAN DIEGO <b>CONTACT:</b> ROBERT A. HOEHN	<b>REV:</b> 02/06/03 <b>ID1:</b> HE17H14128 <b>ID2:</b> CAD981684335 <b>STATUS:</b> <b>PHONE:</b> (619)438-1818	
<b><u>DISCLOSURE OF HAZARDOUS MATERIALS STORED AT ESTABLISHMENT</u></b>		
<b>Chemical Name:</b>	SOLVENT, STODDARD	
<b>CAS#:</b>	8052-41-3	
<b>Annual Quantity:</b>	450.00	
<b>Quantity Stored at One Time:</b>	200.00	
<b>Measurement Unit:</b>	GAL	
<b>Carcinogen Indicator:</b>		
<b>Storage Method:</b>	METAL DRUMS,55 GALLONS	
<b>Material Data Safety Sheet:</b>		
<b>First Hazard Category:</b>	FIRE HAZARD	
<b>Second Hazard Category:</b>	FIRE HAZARD	
<b><u>DISCLOSURE OF HAZARDOUS MATERIALS STORED AT ESTABLISHMENT</u></b>		
<b>Chemical Name:</b>	AUTOMATIC TRANSMISSION FLUID	
<b>CAS#:</b>	8002-05-9	
<b>Annual Quantity:</b>	1200.00	
<b>Quantity Stored at One Time:</b>	175.00	
<b>Measurement Unit:</b>	GAL	
<b>Carcinogen Indicator:</b>		
<b>Storage Method:</b>	ABVGR TNK,STEEL 10-1000 G	
<b>Material Data Safety Sheet:</b>		
<b>First Hazard Category:</b>	FIRE HAZARD	
<b>Second Hazard Category:</b>		
<b><u>DISCLOSURE OF HAZARDOUS MATERIALS STORED AT ESTABLISHMENT</u></b>		
<b>Chemical Name:</b>	CARBON DIOXIDE	
<b>CAS#:</b>	124-38-9	
<b>Annual Quantity:</b>	437.00	
<b>Quantity Stored at One Time:</b>	437.00	
<b>Measurement Unit:</b>	CFT	
<b>Carcinogen Indicator:</b>		
<b>Storage Method:</b>	CYLINDERS	
<b>Material Data Safety Sheet:</b>		
<b>First Hazard Category:</b>	SUDDN RLSE OF PRES	
<b>Second Hazard Category:</b>	FIRE HAZARD	

## Environmental FirstSearch Site Detail Report

**TARGET SITE:** COLLEGE BLVD  
CARLSBAD CA 92009

**JOB:** 4062-02  
5.91 MI - YELLOW , GREEN ALIGNMENT

PERMITS SITE		
<b>SEARCH ID:</b> 104	<b>DIST/DIR:</b> 0.02 SW	<b>MAP ID:</b> 60
<b>NAME:</b> HOSPICE OF THE NORTH COAST <b>ADDRESS:</b> 5421 AVENIDA ENCINAS CARLSBAD CA 92008 SAN DIEGO <b>CONTACT:</b> HOSPICE OF THE NORTH COUNTY	<b>REV:</b> 02/06/03 <b>ID1:</b> HE17H54388 <b>ID2:</b> <b>STATUS:</b> <b>PHONE:</b> ( ) 431-4100	
<b><u>INDUSTRY / FACILITY INFORMATION NAMES</u></b>		
<b>Business Description &amp; SIC Code:</b>	<i>Small Qty Med Waste Gen</i>	
<b>Gas Station:</b>		
<b>Fire Department District:</b>		
<b><u>PERMIT INFORMATION</u></b>		
<b>Permit Number:</b>	<i>HE17H54388</i>	
<b>Inactive / Active Facility Indicator:</b>		
<b>Annual Expiration Date:</b>	<i>Jan 31</i>	
<b>Status:</b>		
<b>Map Code / Business Plan on File:</b>		
<b>Business Plan Acceptance Date:</b>		
<b><u>GENERAL INSPECTION &amp; VIOLATION INFORMATION</u></b>		
<b>Inspection Date:</b>	<i>04/07/1999 0:00:00</i>	
<b>Reinspection Date:</b>	<i>Apr 2002</i>	
<b>Inspector Name:</b>	<i>GOHRES</i>	
<b>Notice of Violation Issued:</b>		
<b>Delinquent Flag:</b>		
<b>Last Update:</b>	<i>5/20/01</i>	
<b>Last Delinquent Letter:</b>		
<b><u>PROPERTY OWNER INFORMATION</u></b>		
<b>Property Owner Name:</b>		
<b>Property Owner Address:</b>		
<b><u>WASTE STREAMS GENERATED BY BUSINESS</u></b>		
<b>Waste Name &amp; Code:</b>	<i>INFECTIOUS WASTE, GENERAL (901)</i>	
<b>Inspection Date:</b>	<i>4/7/99</i>	
<b>Waste Quantity Present at Inspection:</b>	<i>5</i>	
<b>Annual Quantity:</b>	<i>60</i>	
<b>Measurement Unit:</b>	<i>LBS</i>	
<b>Treatment Method:</b>	<i>AUTOCLAVE</i>	
<b>Storage Method:</b>	<i>BAGS: BRLAP,CLOTH,PAPER,PLSTIC</i>	
<b>Carcinogen Indicator:</b>		
<b>Hauler:</b>	<i>STERICYCLE, INC</i>	
<b>Waste Description:</b>	<i>RED BAGS</i>	
<b><u>WASTE STREAMS GENERATED BY BUSINESS</u></b>		
<b>Waste Name &amp; Code:</b>	<i>INFECTIOUS WASTE, SHARPS (902)</i>	
<b>Inspection Date:</b>	<i>4/7/99</i>	
<b>Waste Quantity Present at Inspection:</b>	<i>5</i>	
<b>Annual Quantity:</b>	<i>60</i>	
<b>Measurement Unit:</b>	<i>LBS</i>	
<b>Treatment Method:</b>	<i>AUTOCLAVE</i>	
<b>Storage Method:</b>	<i>BAGS: BRLAP,CLOTH,PAPER,PLSTIC</i>	

- Continued on next page -

***Environmental FirstSearch  
Site Detail Report***

**TARGET SITE:** COLLEGE BLVD  
CARLSBAD CA 92009

**JOB:** 4062-02  
5.91 MI - YELLOW , GREEN ALIGNMENT

PERMITS SITE

---

<b>SEARCH ID:</b> 104	<b>DIST/DIR:</b> 0.02 SW	<b>MAP ID:</b> 60
-----------------------	--------------------------	-------------------

---

**NAME:** HOSPICE OF THE NORTH COAST  
**ADDRESS:** 5421 AVENIDA ENCINAS  
CARLSBAD CA 92008  
SAN DIEGO  
**CONTACT:** HOSPICE OF THE NORTH COUNTY

**REV:** 02/06/03  
**ID1:** HE17H54388  
**ID2:**  
**STATUS:**  
**PHONE:** ( )431-4100

**Carcinogen Indicator:**

**Hauler:** STERICYCLE, INC

**Waste Description:**

# *Environmental FirstSearch Site Detail Report*

**TARGET SITE:** COLLEGE BLVD  
CARLSBAD CA 92009

**JOB:** 4062-02  
5.91 MI - YELLOW , GREEN ALIGNMENT

## PERMITS SITE

<b>SEARCH ID:</b> 105	<b>DIST/DIR:</b> 0.02 SW	<b>MAP ID:</b> 61
-----------------------	--------------------------	-------------------

<b>NAME:</b> ISMECAM INCORPORATED <b>ADDRESS:</b> 5441 AVENIDA ENCINAS CARLSBAD CA 92008 SAN DIEGO <b>CONTACT:</b> ISMECAM INCORPORATED	<b>REV:</b> 02/06/03 <b>ID1:</b> HE17H31139 <b>ID2:</b> CAL921765654 <b>STATUS:</b> <b>PHONE:</b> (619)931-1153
---	---

**INDUSTRY / FACILITY INFORMATION NAMES**

**Business Description & SIC Code:** *Machine Shops 5499*  
**Gas Station:**  
**Fire Department District:**

**PERMIT INFORMATION**

**Permit Number:** *HE17H31139*  
**Inactive / Active Facility Indicator:** *Inactive*  
**Annual Expiration Date:** *Jun 30*  
**Status:**  
**Map Code / Business Plan on File:**  
**Business Plan Acceptance Date:** *08/20/1992*

**GENERAL INSPECTION & VIOLATION INFORMATION**

**Inspection Date:** *07/14/1993 0:00:00*  
**Reinspection Date:** *Jul 1994*  
**Inspector Name:** *WING*  
**Notice of Violation Issued:**  
**Delinquent Flag:**  
**Last Update:** *7/24/98*  
**Last Delinquent Letter:**

**PROPERTY OWNER INFORMATION**

**Property Owner Name:**  
**Property Owner Address:**

**WASTE STREAMS GENERATED BY BUSINESS**

**Waste Name & Code:** *OXYGENATED SOLVENTS (212)*  
**Inspection Date:** *7/14/93*  
**Waste Quantity Present at Inspection:** *20*  
**Annual Quantity:** *20*  
**Measurement Unit:** *GAL*  
**Treatment Method:** *RECYCLE*  
**Storage Method:** *METAL DRUMS,55 GALLONS*  
**Carcinogen Indicator:**  
**Hauler:** *HAZARDOUS MATERIAL SERVIC*  
**Waste Description:** *WASTE ACETONE*

**WASTE STREAMS GENERATED BY BUSINESS**

**Waste Name & Code:** *WASTE OIL & MIXED OIL (221)*  
**Inspection Date:** *7/14/93*  
**Waste Quantity Present at Inspection:** *40*  
**Annual Quantity:** *40*  
**Measurement Unit:** *GAL*  
**Treatment Method:** *RECYCLE*  
**Storage Method:** *METAL DRUMS,55 GALLONS*

- Continued on next page -

***Environmental FirstSearch  
Site Detail Report***

**TARGET SITE:** COLLEGE BLVD  
CARLSBAD CA 92009

**JOB:** 4062-02  
5.91 MI - YELLOW , GREEN ALIGNMENT

PERMITS SITE

<b>SEARCH ID:</b> 105	<b>DIST/DIR:</b> 0.02 SW	<b>MAP ID:</b> 61
-----------------------	--------------------------	-------------------

**NAME:** ISMECAM INCORPORATED  
**ADDRESS:** 5441 AVENIDA ENCINAS  
CARLSBAD CA 92008  
SAN DIEGO  
**CONTACT:** ISMECAM INCORPORATED

**REV:** 02/06/03  
**ID1:** HE17H31139  
**ID2:** CAL921765654  
**STATUS:**  
**PHONE:** (619)931-1153

**Carcinogen Indicator:**

**Hauler:** *NO HAULER*

**Waste Description:** *WASTE CUTTING OIL*

## Environmental FirstSearch Site Detail Report

**TARGET SITE:** COLLEGE BLVD  
CARLSBAD CA 92009

**JOB:** 4062-02  
5.91 MI - YELLOW , GREEN ALIGNMENT

### PERMITS SITE

<b>SEARCH ID:</b> 106	<b>DIST/DIR:</b> 0.06 NW	<b>MAP ID:</b> 6
-----------------------	--------------------------	------------------

<b>NAME:</b> KEN GRODY FORD	<b>REV:</b> 02/06/03
<b>ADDRESS:</b> 5555 PASEO DEL NORTE CARLSBAD CA 92008 SAN DIEGO	<b>ID1:</b> HE17H12033 <b>ID2:</b> CAD981583776
<b>CONTACT:</b> KEN GRODY	<b>STATUS:</b> <b>PHONE:</b> (760)438-9171

#### INDUSTRY / FACILITY INFORMATION NAMES

**Business Description & SIC Code:** *Print Circuit Board 5531*

**Gas Station:**

**Fire Department District:**

#### PERMIT INFORMATION

**Permit Number:** *HE17H12033*

**Inactive / Active Facility Indicator:**

**Annual Expiration Date:** *Feb 28*

**Status:** *Permitted Establishment With Underground Tanks*

**Map Code / Business Plan on File:**

**Business Plan Acceptance Date:** *04/02/2001*

#### GENERAL INSPECTION & VIOLATION INFORMATION

**Inspection Date:** *02/03/2000 0:00:00*

**Reinspection Date:** *Apr 2001*

**Inspector Name:** *HENDERSON*

**Notice of Violation Issued:**

**Delinquent Flag:**

**Last Update:** *6/3/01*

**Last Delinquent Letter:** *04/09/1995 0:00:00*

#### PROPERTY OWNER INFORMATION

**Property Owner Name:** *V R DIXON*

**Property Owner Address:** *5555 PASEO DEL NORTE CARLSBAD, CA 92008*

#### WASTE STREAMS GENERATED BY BUSINESS

**Waste Name & Code:** *WASTE OIL & MIXED OIL (221)*

**Inspection Date:** *2/3/00*

**Waste Quantity Present at Inspection:** *1200*

**Annual Quantity:** *5665*

**Measurement Unit:** *GAL*

**Treatment Method:** *RECYCLE*

**Storage Method:** *ABVGR TNK, STEEL 10-1000 G*

**Carcinogen Indicator:**

**Hauler:** *ASBURY ENVIR. SERVICES*

**Waste Description:** *OIL*

#### WASTE STREAMS GENERATED BY BUSINESS

**Waste Name & Code:** *DEGREASING SLUDGE (451)*

**Inspection Date:** *2/3/00*

**Waste Quantity Present at Inspection:** *770*

**Annual Quantity:** *1000*

**Measurement Unit:** *GAL*

**Treatment Method:** *INVALID CODE*

**Storage Method:** *PROCESSING EQUIPMENT*

*- Continued on next page -*



***Environmental FirstSearch  
Site Detail Report***

**TARGET SITE:** COLLEGE BLVD  
CARLSBAD CA 92009

**JOB:** 4062-02  
5.91 MI - YELLOW , GREEN ALIGNMENT

PERMITS SITE		
<b>SEARCH ID:</b> 106	<b>DIST/DIR:</b> 0.06 NW	<b>MAP ID:</b> 6
<b>NAME:</b> KEN GRODY FORD <b>ADDRESS:</b> 5555 PASEO DEL NORTE CARLSBAD CA 92008 SAN DIEGO <b>CONTACT:</b> KEN GRODY	<b>REV:</b> 02/06/03 <b>ID1:</b> HE17H12033 <b>ID2:</b> CAD981583776 <b>STATUS:</b> <b>PHONE:</b> (760)438-9171	
<b>Carcinogen Indicator:</b> <b>Hauler:</b> ASBURY ENVIR. SERVICES <b>Waste Description:</b> QTY UNK - SUMP SLUDGE		
<u>WASTE STREAMS GENERATED BY BUSINESS</u>		
<b>Waste Name &amp; Code:</b> USED OIL FILTERS (888) <b>Inspection Date:</b> 2/3/00 <b>Waste Quantity Present at Inspection:</b> 2400 <b>Annual Quantity:</b> 6000 <b>Measurement Unit:</b> LBS <b>Treatment Method:</b> FILTERS/METAL RECLAI <b>Storage Method:</b> METAL DRUMS,55 GALLONS <b>Carcinogen Indicator:</b> <b>Hauler:</b> ASBURY ENVIR. SERVICES <b>Waste Description:</b> USED OIL FILTERS, CRUSHED		
<u>WASTE STREAMS GENERATED BY BUSINESS</u>		
<b>Waste Name &amp; Code:</b> USED BATTERIES (444) <b>Inspection Date:</b> 2/3/00 <b>Waste Quantity Present at Inspection:</b> 200 <b>Annual Quantity:</b> 2400 <b>Measurement Unit:</b> LBS <b>Treatment Method:</b> BATTERIES RECYCLED <b>Storage Method:</b> FIBER/PLSTIC BOXES,CRTNS,CASES <b>Carcinogen Indicator:</b> <b>Hauler:</b> UNREGISTERED HAZ WST HAUL <b>Waste Description:</b> USED BATTERIES		
<u>WASTE STREAMS GENERATED BY BUSINESS</u>		
<b>Waste Name &amp; Code:</b> ORGANIC LIQUIDS W/METALS (342) <b>Inspection Date:</b> 2/3/00 <b>Waste Quantity Present at Inspection:</b> 375 <b>Annual Quantity:</b> 1550 <b>Measurement Unit:</b> GAL <b>Treatment Method:</b> RECYCLE <b>Storage Method:</b> ABVGR TNK,STEEL 10-1000 G <b>Carcinogen Indicator:</b> <b>Hauler:</b> ASBURY ENVIR. SERVICES <b>Waste Description:</b> USED ANTIFREEZE		
<u>WASTE STREAMS GENERATED BY BUSINESS</u>		
<b>Waste Name &amp; Code:</b> ORGANIC SOLIDS (OTHER) (352) <b>Inspection Date:</b> 2/3/00 <b>Waste Quantity Present at Inspection:</b> 800 <b>Annual Quantity:</b> 1200 <b>Measurement Unit:</b> LBS <b>Treatment Method:</b> INCINERATION		

*- Continued on next page -*

## Environmental FirstSearch Site Detail Report

**TARGET SITE:** COLLEGE BLVD  
CARLSBAD CA 92009

**JOB:** 4062-02  
5.91 MI - YELLOW , GREEN ALIGNMENT

### PERMITS SITE

**SEARCH ID:** 106                      **DIST/DIR:** 0.06 NW                      **MAP ID:** 6

<b>NAME:</b> KEN GRODY FORD	<b>REV:</b> 02/06/03
<b>ADDRESS:</b> 5555 PASEO DEL NORTE	<b>ID1:</b> HE17H12033
CARLSBAD CA 92008	<b>ID2:</b> CAD981583776
SAN DIEGO	<b>STATUS:</b>
<b>CONTACT:</b> KEN GRODY	<b>PHONE:</b> (760)438-9171

<b>Storage Method:</b>	METAL DRUMS,55 GALLONS
<b>Carcinogen Indicator:</b>	
<b>Hauler:</b>	ASBURY ENVIR. SERVICES
<b>Waste Description:</b>	ABSORBANT/OIL

**WASTE STREAMS GENERATED BY BUSINESS**

<b>Waste Name &amp; Code:</b>	HYDROCARBON SOLVENTS (213)
<b>Inspection Date:</b>	2/3/00
<b>Waste Quantity Present at Inspection:</b>	120
<b>Annual Quantity:</b>	400
<b>Measurement Unit:</b>	GAL
<b>Treatment Method:</b>	RECYCLE
<b>Storage Method:</b>	PROCESSING EQUIPMENT
<b>Carcinogen Indicator:</b>	
<b>Hauler:</b>	SAFETY KLEEN
<b>Waste Description:</b>	PARTS WASHER

**VIOLATIONS AT TIME OF INSPECTION**

<b>Inspection Date:</b>	2/3/00
<b>Violation Item Number:</b>	V001
<b>Waste Code:</b>	
<b>Type of Violation:</b>	GENERAL VIOLATION
<b>Number of Occurrences:</b>	01
<b>Violation Definition:</b>	GENERATOR OF HAZARDOUS WASTE HAS NOT OBTAINED AN EPA IDENTIFICATION NUMBER
	CCR 66262.12

**VIOLATIONS AT TIME OF INSPECTION**

<b>Inspection Date:</b>	2/3/00
<b>Violation Item Number:</b>	V002
<b>Waste Code:</b>	
<b>Type of Violation:</b>	GENERAL VIOLATION
<b>Number of Occurrences:</b>	01
<b>Violation Definition:</b>	HAZARDOUS WASTE CONTAINERS ARE MISSING LABELS, ACCUMULATION DATE AND/OR ARE IMPROPERLY LABELED
	CCR 66262.34

**VIOLATIONS AT TIME OF INSPECTION**

<b>Inspection Date:</b>	2/3/00
<b>Violation Item Number:</b>	V003
<b>Waste Code:</b>	
<b>Type of Violation:</b>	GENERAL VIOLATION
<b>Number of Occurrences:</b>	01
<b>Violation Definition:</b>	GENERATOR OF A WASTE HAS NOT DETERMINED IF THAT WASTE IS A HAZARDOUS WASTE AS DEFINED BY LAW
	CCR 66262.11

**VIOLATIONS AT TIME OF INSPECTION**

<b>Inspection Date:</b>	6/10/85
<b>Violation Item Number:</b>	V001

- Continued on next page -

***Environmental FirstSearch  
Site Detail Report***

**TARGET SITE:** COLLEGE BLVD  
CARLSBAD CA 92009

**JOB:** 4062-02  
5.91 MI - YELLOW , GREEN ALIGNMENT

**PERMITS SITE**

**SEARCH ID:** 106    **DIST/DIR:** 0.06 NW    **MAP ID:** 6

<b>NAME:</b>	KEN GRODY FORD	<b>REV:</b>	02/06/03
<b>ADDRESS:</b>	5555 PASEO DEL NORTE CARLSBAD CA 92008 SAN DIEGO	<b>ID1:</b>	HE17H12033
<b>CONTACT:</b>	KEN GRODY	<b>ID2:</b>	CAD981583776
		<b>STATUS:</b>	
		<b>PHONE:</b>	(760)438-9171

**Waste Code:**  
**Type of Violation:** *GENERAL VIOLATION*  
**Number of Occurances:** 01  
**Violation Definition:** *GENERATOR HAS NOT RETAINED A COPY OF EACH MANIFEST FOR 3 YEARS FROM THE DATE OF TRANSPORT*  
*CCR 66492 (A)*

**VIOLATIONS AT TIME OF INSPECTION**

**Inspection Date:** 6/10/85  
**Violation Item Number:** V002  
**Waste Code:** 213  
**Type of Violation:** *HYDROCARBON SOLVENTS*  
**Number of Occurances:** 01  
**Violation Definition:** *GENERATOR OF HAZARDOUS WASTE HAS NOT MADE COPIES OF WASTE HAULER RECEIPTS AVAILABLE FOR REVIEW*  
*CCR 66328 (A)(7)*

**VIOLATIONS AT TIME OF INSPECTION**

**Inspection Date:** 6/10/85  
**Violation Item Number:** V003  
**Waste Code:** 461  
**Type of Violation:** *PAINT SLUDGE*  
**Number of Occurances:** 01  
**Violation Definition:** *HAZARDOUS WASTE STORAGE CONTAINER IS NOT CLEARLY MARKED OR PROPERLY LABELED.*  
*CCR 66508 (A)(3)*

**VIOLATIONS AT TIME OF INSPECTION**

**Inspection Date:** 9/11/98  
**Violation Item Number:** V001  
**Waste Code:**  
**Type of Violation:** *GENERAL VIOLATION*  
**Number of Occurances:** 01  
**Violation Definition:** *GENERATOR OF HAZARDOUS WASTE HAS NOT SENT THE APPROPRIATE COPY OF THE MANIFEST TO THE CAL-EPA.*  
*CCR 66262.23(A)(4)*

**DISCLOSURE OF HAZARDOUS MATERIALS STORED AT ESTABLISHMENT**

**Chemical Name:** OXYGEN/ACETYLENE                    ACETYLENE  
**CAS#:** 74-86-2  
**Annual Quantity:** 3000.00  
**Quantity Stored at One Time:** 1400.00  
**Measurement Unit:** CFT  
**Carcinogen Indicator:**  
**Storage Method:** CYLINDERS  
**Material Data Safety Sheet:**  
**First Hazard Category:** FIRE HAZARD  
**Second Hazard Category:**

**DISCLOSURE OF HAZARDOUS MATERIALS STORED AT ESTABLISHMENT**

**Chemical Name:** GASOLINE

- Continued on next page -

*Environmental FirstSearch  
Site Detail Report*

TARGET SITE: COLLEGE BLVD  
CARLSBAD CA 92009

JOB: 4062-02  
5.91 MI - YELLOW , GREEN ALIGNMENT

PERMITS SITE

SEARCH ID: 106 DIST/DIR: 0.06 NW MAP ID: 6

NAME:	KEN GRODY FORD	REV:	02/06/03
ADDRESS:	5555 PASEO DEL NORTE	ID1:	HE17H12033
	CARLSBAD CA 92008	ID2:	CAD981583776
	SAN DIEGO	STATUS:	
CONTACT:	KEN GRODY	PHONE:	(760)438-9171

CAS#: 8030-31-7  
Annual Quantity: 220.00  
Quantity Stored at One Time: 55.00  
Measurement Unit: GAL  
Carcinogen Indicator:  
Storage Method: PROCESSING EQUIPMENT  
Material Data Safety Sheet:  
First Hazard Category: FIRE HAZARD  
Second Hazard Category: IMMED HEALTH HAZRD

**DISCLOSURE OF HAZARDOUS MATERIALS STORED AT ESTABLISHMENT**

Chemical Name: OIL, LUBRICATING  
CAS#: 8002-05-9  
Annual Quantity: 10000.00  
Quantity Stored at One Time: 2275.00  
Measurement Unit: GAL  
Carcinogen Indicator:  
Storage Method: ABVGR TNK, STEEL 10-1000 G  
Material Data Safety Sheet:  
First Hazard Category: FIRE HAZARD  
Second Hazard Category:

**DISCLOSURE OF HAZARDOUS MATERIALS STORED AT ESTABLISHMENT**

Chemical Name: KEROSENE  
CAS#: 64742-88-7  
Annual Quantity: 1200.00  
Quantity Stored at One Time: 110.00  
Measurement Unit: GAL  
Carcinogen Indicator:  
Storage Method: PROCESSING EQUIPMENT  
Material Data Safety Sheet:  
First Hazard Category: FIRE HAZARD  
Second Hazard Category:

**DISCLOSURE OF HAZARDOUS MATERIALS STORED AT ESTABLISHMENT**

Chemical Name: ETHYLENE GLYCOL, 10%  
CAS#: 107-21-1  
Annual Quantity: 2500.00  
Quantity Stored at One Time: 275.00  
Measurement Unit: GAL  
Carcinogen Indicator:  
Storage Method: PLASTIC DRUMS 0-5 GALLONS  
Material Data Safety Sheet:  
First Hazard Category: FIRE HAZARD  
Second Hazard Category: IMMED HEALTH HAZRD

**DISCLOSURE OF HAZARDOUS MATERIALS STORED AT ESTABLISHMENT**

*- Continued on next page -*

***Environmental FirstSearch  
Site Detail Report***

**TARGET SITE:** COLLEGE BLVD  
CARLSBAD CA 92009

**JOB:** 4062-02  
5.91 MI - YELLOW , GREEN ALIGNMENT

**PERMITS SITE**

<b>SEARCH ID:</b> 106	<b>DIST/DIR:</b> 0.06 NW	<b>MAP ID:</b> 6
-----------------------	--------------------------	------------------

<b>NAME:</b> KEN GRODY FORD	<b>REV:</b> 02/06/03
<b>ADDRESS:</b> 5555 PASEO DEL NORTE CARLSBAD CA 92008 SAN DIEGO	<b>ID1:</b> HE17H12033 <b>ID2:</b> CAD981583776
<b>CONTACT:</b> KEN GRODY	<b>STATUS:</b> <b>PHONE:</b> (760)438-9171

<b>Chemical Name:</b>	STEAM CLEANER DEGREASER W/ 10% SODIUM METASILICATE
<b>CAS#:</b>	6834-92-0
<b>Annual Quantity:</b>	330.00
<b>Quantity Stored at One Time:</b>	110.00
<b>Measurement Unit:</b>	GAL
<b>Carcinogen Indicator:</b>	
<b>Storage Method:</b>	PLASTIC DRUMS,55 GALLONS
<b>Material Data Safety Sheet:</b>	
<b>First Hazard Category:</b>	IMMED HEALTH HAZRD
<b>Second Hazard Category:</b>	

**DISCLOSURE OF HAZARDOUS MATERIALS STORED AT ESTABLISHMENT**

<b>Chemical Name:</b>	DICHLORODIFLUOROMETHANE-12 (FREON 12)
<b>CAS#:</b>	75-71-8
<b>Annual Quantity:</b>	750.00
<b>Quantity Stored at One Time:</b>	500.00
<b>Measurement Unit:</b>	LBS
<b>Carcinogen Indicator:</b>	
<b>Storage Method:</b>	CYLINDERS
<b>Material Data Safety Sheet:</b>	
<b>First Hazard Category:</b>	SUDDN RLSE OF PRES
<b>Second Hazard Category:</b>	

**DISCLOSURE OF HAZARDOUS MATERIALS STORED AT ESTABLISHMENT**

<b>Chemical Name:</b>	1,1,2-TETRAFLUOROETHANE (FREON 134A)
<b>CAS#:</b>	811-97-2
<b>Annual Quantity:</b>	750.00
<b>Quantity Stored at One Time:</b>	500.00
<b>Measurement Unit:</b>	LBS
<b>Carcinogen Indicator:</b>	
<b>Storage Method:</b>	CYLINDERS
<b>Material Data Safety Sheet:</b>	
<b>First Hazard Category:</b>	SUDDN RLSE OF PRES
<b>Second Hazard Category:</b>	

## *Environmental FirstSearch Site Detail Report*

**TARGET SITE:** COLLEGE BLVD  
CARLSBAD CA 92009

**JOB:** 4062-02  
5.91 MI - YELLOW , GREEN ALIGNMENT

PERMITS SITE								
<b>SEARCH ID:</b> 107	<b>DIST/DIR:</b> 0.07 NE	<b>MAP ID:</b> 10						
<table style="width: 100%; border: none;"> <tr> <td style="width: 50%; border: none;"><b>NAME:</b> KEN GRODY PONTIAC GMC</td> <td style="width: 50%; border: none;"><b>REV:</b> 02/06/03</td> </tr> <tr> <td style="border: none;"><b>ADDRESS:</b> 5445 PASEO DEL NORTE CARLSBAD CA 92008 SAN DIEGO</td> <td style="border: none;"><b>ID1:</b> HE17H12083 <b>ID2:</b> CAD981369424</td> </tr> <tr> <td style="border: none;"><b>CONTACT:</b> KEN GRODY</td> <td style="border: none;"><b>STATUS:</b> <b>PHONE:</b> (760)438-1021</td> </tr> </table>			<b>NAME:</b> KEN GRODY PONTIAC GMC	<b>REV:</b> 02/06/03	<b>ADDRESS:</b> 5445 PASEO DEL NORTE CARLSBAD CA 92008 SAN DIEGO	<b>ID1:</b> HE17H12083 <b>ID2:</b> CAD981369424	<b>CONTACT:</b> KEN GRODY	<b>STATUS:</b> <b>PHONE:</b> (760)438-1021
<b>NAME:</b> KEN GRODY PONTIAC GMC	<b>REV:</b> 02/06/03							
<b>ADDRESS:</b> 5445 PASEO DEL NORTE CARLSBAD CA 92008 SAN DIEGO	<b>ID1:</b> HE17H12083 <b>ID2:</b> CAD981369424							
<b>CONTACT:</b> KEN GRODY	<b>STATUS:</b> <b>PHONE:</b> (760)438-1021							
<b><u>INDUSTRY / FACILITY INFORMATION NAMES</u></b>								
<b>Business Description &amp; SIC Code:</b> <i>Large Auto Dealerships 5511</i>								
<b>Gas Station:</b>								
<b>Fire Department District:</b>								
<b><u>PERMIT INFORMATION</u></b>								
<b>Permit Number:</b> <i>HE17H12083</i>								
<b>Inactive / Active Facility Indicator:</b>								
<b>Annual Expiration Date:</b> <i>Nov 30</i>								
<b>Status:</b>								
<b>Map Code / Business Plan on File:</b>								
<b>Business Plan Acceptance Date:</b> <i>06/14/2000</i>								
<b><u>GENERAL INSPECTION &amp; VIOLATION INFORMATION</u></b>								
<b>Inspection Date:</b> <i>11/18/1999 0:00:00</i>								
<b>Reinspection Date:</b> <i>Jan 2001</i>								
<b>Inspector Name:</b> <i>HENDERSON</i>								
<b>Notice of Violation Issued:</b>								
<b>Delinquent Flag:</b>								
<b>Last Update:</b> <i>5/20/01</i>								
<b>Last Delinquent Letter:</b>								
<b><u>PROPERTY OWNER INFORMATION</u></b>								
<b>Property Owner Name:</b> <i>JIM FINNEY INC</i>								
<b>Property Owner Address:</b> <i>5445 PASEO DEL NORTE CARLSBAD, CA 92008</i>								
<b><u>WASTE STREAMS GENERATED BY BUSINESS</u></b>								
<b>Waste Name &amp; Code:</b> <i>WASTE OIL &amp; MIXED OIL (221)</i>								
<b>Inspection Date:</b> <i>11/18/99</i>								
<b>Waste Quantity Present at Inspection:</b> <i>500</i>								
<b>Annual Quantity:</b> <i>5950</i>								
<b>Measurement Unit:</b> <i>GAL</i>								
<b>Treatment Method:</b> <i>RECYCLE</i>								
<b>Storage Method:</b> <i>ABVGR TNK,STEEL 10-1000 G</i>								
<b>Carcinogen Indicator:</b>								
<b>Hauler:</b> <i>ASBURY ENVIR. SERVICES</i>								
<b>Waste Description:</b>								
<b><u>WASTE STREAMS GENERATED BY BUSINESS</u></b>								
<b>Waste Name &amp; Code:</b> <i>HYDROCARBON SOLVENTS (213)</i>								
<b>Inspection Date:</b> <i>11/18/99</i>								
<b>Waste Quantity Present at Inspection:</b> <i>38</i>								
<b>Annual Quantity:</b> <i>160</i>								
<b>Measurement Unit:</b> <i>GAL</i>								
<b>Treatment Method:</b> <i>RECYCLE</i>								
<b>Storage Method:</b> <i>PROCESSING EQUIPMENT</i>								

- Continued on next page -

**Environmental FirstSearch  
Site Detail Report**

**TARGET SITE:** COLLEGE BLVD  
CARLSBAD CA 92009

**JOB:** 4062-02  
5.91 MI - YELLOW , GREEN ALIGNMENT

**PERMITS SITE**

**SEARCH ID:** 107    **DIST/DIR:** 0.07 NE    **MAP ID:** 10

**NAME:** KEN GRODY PONTIAC GMC    **REV:** 02/06/03  
**ADDRESS:** 5445 PASEO DEL NORTE    **ID1:** HE17H12083  
CARLSBAD CA 92008    **ID2:** CAD981369424  
SAN DIEGO    **STATUS:**  
**CONTACT:** KEN GRODY    **PHONE:** (760)438-1021

**Carcinogen Indicator:**  
**Hauler:** SAFETY KLEEN  
**Waste Description:** PARTS WASH (2 UNITS)

**WASTE STREAMS GENERATED BY BUSINESS**

**Waste Name & Code:** OIL/WATER SEPARATION SLUDGE (222)  
**Inspection Date:** 11/18/99  
**Waste Quantity Present at Inspection:** 100  
**Annual Quantity:** 100  
**Measurement Unit:** GAL  
**Treatment Method:** RECYCLE  
**Storage Method:** METAL DRUMS,55 GALLONS  
**Carcinogen Indicator:**  
**Hauler:** ASBURY ENVIR. SERVICES  
**Waste Description:** OIL/WATER SEPARATOR SLUDG

**WASTE STREAMS GENERATED BY BUSINESS**

**Waste Name & Code:** ORGANIC LIQUIDS W/METALS (342)  
**Inspection Date:** 11/18/99  
**Waste Quantity Present at Inspection:** 165  
**Annual Quantity:** 1900  
**Measurement Unit:** GAL  
**Treatment Method:** RECYCLE  
**Storage Method:** METAL DRUMS,55 GALLONS  
**Carcinogen Indicator:**  
**Hauler:** ASBURY ENVIR. SERVICES  
**Waste Description:** ANTIFREEZE

**WASTE STREAMS GENERATED BY BUSINESS**

**Waste Name & Code:** USED OIL FILTERS (888)  
**Inspection Date:** 11/18/99  
**Waste Quantity Present at Inspection:** 450  
**Annual Quantity:** 2100  
**Measurement Unit:** LBS  
**Treatment Method:** FILTERS/METAL RECLAI  
**Storage Method:** METAL DRUMS,55 GALLONS  
**Carcinogen Indicator:**  
**Hauler:** ASBURY ENVIR. SERVICES  
**Waste Description:** USED OIL FILTERS

**VIOLATIONS AT TIME OF INSPECTION**

**Inspection Date:** 11/18/99  
**Violation Item Number:** V001  
**Waste Code:**  
**Type of Violation:** GENERAL VIOLATION  
**Number of Occurances:** 01  
**Violation Definition:** HAZARDOUS WASTE IS STORED IN EXCESS OF ALLOWABLE TIME

- Continued on next page -





**Environmental FirstSearch  
Site Detail Report**

**TARGET SITE:** COLLEGE BLVD  
CARLSBAD CA 92009

**JOB:** 4062-02  
5.91 MI - YELLOW , GREEN ALIGNMENT

PERMITS SITE

**SEARCH ID:** 107                                    **DIST/DIR:** 0.07 NE                                    **MAP ID:** 10

**NAME:** KEN GRODY PONTIAC GMC                                    **REV:** 02/06/03  
**ADDRESS:** 5445 PASEO DEL NORTE                                    **ID1:** HE17H12083  
CARLSBAD CA 92008                                    **ID2:** CAD981369424  
SAN DIEGO                                    **STATUS:**  
**CONTACT:** KEN GRODY                                    **PHONE:** (760)438-1021

**Inspection Date:** 4/7/98  
**Violation Item Number:** V001  
**Waste Code:**  
**Type of Violation:** GENERAL VIOLATION  
**Number of Occurances:** 01  
**Violation Definition:** HAZARDOUS WASTE CONTAINERS ARE NOT KEPT CLOSED WHILE IN STORAGE  
CCR 66265.173

**DISCLOSURE OF HAZARDOUS MATERIALS STORED AT ESTABLISHMENT**

**Chemical Name:** MOTOR OIL  
**CAS#:** 8002-05-9  
**Annual Quantity:** 4250.00  
**Quantity Stored at One Time:** 958.00  
**Measurement Unit:** GAL  
**Carcinogen Indicator:**  
**Storage Method:** ABVGR TNK,STEEL 10-1000 G  
**Material Data Safety Sheet:**  
**First Hazard Category:** FIRE HAZARD  
**Second Hazard Category:** IMMED HEALTH HAZRD

**DISCLOSURE OF HAZARDOUS MATERIALS STORED AT ESTABLISHMENT**

**Chemical Name:** ETHYLENE GLYCOL, SILICATES, BORATES ANTIFREEZE/COOLANT  
**CAS#:** 107-21-1  
**Annual Quantity:** 850.00  
**Quantity Stored at One Time:** 125.00  
**Measurement Unit:** GAL  
**Carcinogen Indicator:**  
**Storage Method:** PLASTIC DRUMS 0-5 GALLONS  
**Material Data Safety Sheet:**  
**First Hazard Category:** IMMED HEALTH HAZRD  
**Second Hazard Category:**

**DISCLOSURE OF HAZARDOUS MATERIALS STORED AT ESTABLISHMENT**

**Chemical Name:** HELIUM COMPRESSED GAS  
**CAS#:** 7440-59-7  
**Annual Quantity:** 1850.00  
**Quantity Stored at One Time:** 434.00  
**Measurement Unit:** CFT  
**Carcinogen Indicator:**  
**Storage Method:** CYLINDERS  
**Material Data Safety Sheet:**  
**First Hazard Category:** IMMED HEALTH HAZRD  
**Second Hazard Category:** SUDDN RLSE OF PRES

**DISCLOSURE OF HAZARDOUS MATERIALS STORED AT ESTABLISHMENT**

**Chemical Name:** PETROLEUM NAPHTHA PARTS CLEANING SOLVENT  
**CAS#:** 8032-32-4

# Environmental FirstSearch Site Detail Report

**TARGET SITE:** COLLEGE BLVD  
CARLSBAD CA 92009

**JOB:** 4062-02  
5.91 MI - YELLOW , GREEN ALIGNMENT

## PERMITS SITE

**SEARCH ID:** 108                                      **DIST/DIR:** 0.02 SW                                      **MAP ID:** 45

<b>NAME:</b> KINNETIC LABORATORIES INC	<b>REV:</b> 02/06/03
<b>ADDRESS:</b> 5225 AVENIDA ENCINAS	<b>ID1:</b> HE17H21527
CARLSBAD CA 92008	<b>ID2:</b> CAL000044078
SAN DIEGO	<b>STATUS:</b>
<b>CONTACT:</b> MARY LEE KINNEY	<b>PHONE:</b> (619)438-8968

**INDUSTRY / FACILITY INFORMATION NAMES**

**Business Description & SIC Code:**                                      *Testing and Dental Labs 7389*  
**Gas Station:**  
**Fire Department District:**

**PERMIT INFORMATION**

**Permit Number:**    *HE17H21527*  
**Inactive / Active Facility Indicator:**  
**Annual Expiration Date:**    *Nov 30*  
**Status:**  
**Map Code / Business Plan on File:**  
**Business Plan Acceptance Date:**    *02/02/2000*

**GENERAL INSPECTION & VIOLATION INFORMATION**

**Inspection Date:**    *11/29/1999 0:00:00*  
**Reinspection Date:**    *Jan 2001*  
**Inspector Name:**    *HENDERSON*  
**Notice of Violation Issued:**  
**Delinquent Flag:**  
**Last Update:**    *5/20/01*  
**Last Delinquent Letter:**

**PROPERTY OWNER INFORMATION**

**Property Owner Name:**  
**Property Owner Address:** ,

**WASTE STREAMS GENERATED BY BUSINESS**

**Waste Name & Code:**    *OXYGENATED SOLVENTS (212)*  
**Inspection Date:**    *11/29/99*  
**Waste Quantity Present at Inspection:**    *20*  
**Annual Quantity:**    *20*  
**Measurement Unit:**    *GAL*  
**Treatment Method:**    *RECYCLE*  
**Storage Method:**    *METAL DRUMS,55 GALLONS*  
**Carcinogen Indicator:**  
**Hauler:**    *SAFETY-KLEEN*  
**Waste Description:**    *ACETONE, ETHYL ALCOHOL*

**WASTE STREAMS GENERATED BY BUSINESS**

**Waste Name & Code:**    *AQUEOUS SOL N W/LESS 10% ORG (134)*  
**Inspection Date:**    *11/29/99*  
**Waste Quantity Present at Inspection:**    *10000*  
**Annual Quantity:**    *60000*  
**Measurement Unit:**    *ML*  
**Treatment Method:**    *SEWER*  
**Storage Method:**    *GLASS BOTTLES*

- Continued on next page -

**Environmental FirstSearch  
Site Detail Report**

**TARGET SITE:** COLLEGE BLVD  
CARLSBAD CA 92009

**JOB:** 4062-02  
5.91 MI - YELLOW , GREEN ALIGNMENT

**PERMITS SITE**

**SEARCH ID:** 108                                      **DIST/DIR:** 0.02 SW                                      **MAP ID:** 45

<b>NAME:</b> KINETIC LABORATORIES INC	<b>REV:</b> 02/06/03
<b>ADDRESS:</b> 5225 AVENIDA ENCINAS CARLSBAD CA 92008 SAN DIEGO	<b>ID1:</b> HE17H21527 <b>ID2:</b> CAL000044078
<b>CONTACT:</b> MARY LEE KINNEY	<b>STATUS:</b> <b>PHONE:</b> (619)438-8968

**Carcinogen Indicator:**  
**Hauler:** NO HAULER  
**Waste Description:** FORMALIN, WSTE WTR DSC PR

**VIOLATIONS AT TIME OF INSPECTION**

**Inspection Date:** 1/30/98  
**Violation Item Number:** V001  
**Waste Code:**  
**Type of Violation:** GENERAL VIOLATION  
**Number of Occurances:** 01  
**Violation Definition:** PERSONNEL TRAINING RECORDS ARE INADEQUATE TO DOCUMENT  
COMPLIANCE WITH REQUIREMENTS FOR CURRENT AND FORMER EMPLOYEES CCR 66265.16

**VIOLATIONS AT TIME OF INSPECTION**

**Inspection Date:** 11/29/99  
**Violation Item Number:** V001  
**Waste Code:**  
**Type of Violation:** GENERAL VIOLATION  
**Number of Occurances:** 01  
**Violation Definition:** BUSINESS PLAN WAS NOT AMENDED WITHIN 30 DAYS FOR A 100%  
QUANTITY IN-CREASE,NEW DISCLOSABLE MATERIALS OR A CHANGE IN BUSINESS INFO.HSC 25505

**VIOLATIONS AT TIME OF INSPECTION**

**Inspection Date:** 11/29/99  
**Violation Item Number:** V002  
**Waste Code:**  
**Type of Violation:** GENERAL VIOLATION  
**Number of Occurances:** 01  
**Violation Definition:** PERSONNEL TRAINING RECORDS NOT AVAILABLE TO SHOW THAT  
PERSONNEL HAVE RECEIVED INITIAL AND ANNUAL REFRESHER TRAINING. CCR 2732(B)

**DISCLOSURE OF HAZARDOUS MATERIALS STORED AT ESTABLISHMENT**

**Chemical Name:** ETHYL ALCOHOL  
**CAS#:** 64-17-5  
**Annual Quantity:** 55.00  
**Quantity Stored at One Time:** 75.00  
**Measurement Unit:** GAL  
**Carcinogen Indicator:**  
**Storage Method:** METAL DRUMS,55 GALLONS  
**Material Data Safety Sheet:**  
**First Hazard Category:** FIRE HAZARD  
**Second Hazard Category:** IMMED HEALTH HAZRD

***Environmental FirstSearch  
Site Detail Report***

**TARGET SITE:** COLLEGE BLVD  
CARLSBAD CA 92009

**JOB:** 4062-02  
5.91 MI - YELLOW , GREEN ALIGNMENT

PERMITS SITE

<b>SEARCH ID:</b> 109	<b>DIST/DIR:</b> 0.05 SW	<b>MAP ID:</b> 62
-----------------------	--------------------------	-------------------

<b>NAME:</b> LASER PHOTONICS	<b>REV:</b> 08/06/01
<b>ADDRESS:</b> 5145 AVENIDA ENCINAS CARLSBAD CA 92008 SAN DIEGO	<b>ID1:</b> HE17H23160
<b>CONTACT:</b> LASER PHOTONICS	<b>ID2:</b>
	<b>STATUS:</b>
	<b>PHONE:</b> (619)431-9600

DETAILS NOT AVAILABLE

## Environmental FirstSearch Site Detail Report

**TARGET SITE:** COLLEGE BLVD  
CARLSBAD CA 92009

**JOB:** 4062-02  
5.91 MI - YELLOW , GREEN ALIGNMENT

### PERMITS SITE

---

**SEARCH ID:** 110                              **DIST/DIR:** 0.07 NE                              **MAP ID:** 11

---

**NAME:** LEXUS CARLSBAD                              **REV:** 02/06/03  
**ADDRESS:** 5444 PASEO DEL NORTE                              **ID1:** HE17H20086  
CARLSBAD CA 92008                              **ID2:** CAD982004848  
SAN DIEGO                              **STATUS:**  
**CONTACT:** LOUIS V JONES & JUDITH A JONES                              **PHONE:** (619)438-2300

---

**INDUSTRY / FACILITY INFORMATION NAMES**

**Business Description & SIC Code:** *Large Auto Dealerships*  
**Gas Station:**  
**Fire Department District:**

**PERMIT INFORMATION**

**Permit Number:** *HE17H20086*  
**Inactive / Active Facility Indicator:**  
**Annual Expiration Date:** *May 31*  
**Status:**  
**Map Code / Business Plan on File:**  
**Business Plan Acceptance Date:** *01/04/2001*

**GENERAL INSPECTION & VIOLATION INFORMATION**

**Inspection Date:** *08/27/1999 0:00:00*  
**Reinspection Date:** *Oct 2000*  
**Inspector Name:** *HENDERSON*  
**Notice of Violation Issued:**  
**Delinquent Flag:**  
**Last Update:** *5/20/01*  
**Last Delinquent Letter:**

**PROPERTY OWNER INFORMATION**

**Property Owner Name:** *LOUIS V JONES*  
**Property Owner Address:** *5444 PASEO DEL NORTE CARLSBAD, CA 92008*

**WASTE STREAMS GENERATED BY BUSINESS**

**Waste Name & Code:** *WASTE OIL & MIXED OIL (221)*  
**Inspection Date:** *8/27/99*  
**Waste Quantity Present at Inspection:** *500*  
**Annual Quantity:** *6450*  
**Measurement Unit:** *GAL*  
**Treatment Method:** *RECYCLE*  
**Storage Method:** *ABVGR TNK, STEEL 10-1000 G*  
**Carcinogen Indicator:**  
**Hauler:** *ASBURY ENVIR. SERVICES*  
**Waste Description:** *WASTE OIL*

**WASTE STREAMS GENERATED BY BUSINESS**

**Waste Name & Code:** *HYDROCARBON SOLVENTS (213)*  
**Inspection Date:** *8/27/99*  
**Waste Quantity Present at Inspection:** *30*  
**Annual Quantity:** *330*  
**Measurement Unit:** *GAL*  
**Treatment Method:** *RECYCLE*  
**Storage Method:** *PROCESSING EQUIPMENT*

- Continued on next page -

## Environmental FirstSearch Site Detail Report

**TARGET SITE:** COLLEGE BLVD  
CARLSBAD CA 92009

**JOB:** 4062-02  
5.91 MI - YELLOW , GREEN ALIGNMENT

### PERMITS SITE

**SEARCH ID:** 110                      **DIST/DIR:** 0.07 NE                      **MAP ID:** 11

<b>NAME:</b> LEXUS CARLSBAD	<b>REV:</b> 02/06/03
<b>ADDRESS:</b> 5444 PASEO DEL NORTE CARLSBAD CA 92008 SAN DIEGO	<b>ID1:</b> HE17H20086 <b>ID2:</b> CAD982004848
<b>CONTACT:</b> LOUIS V JONES & JUDITH A JONES	<b>STATUS:</b> <b>PHONE:</b> (619)438-2300

**Carcinogen Indicator:**

**Hauler:** SAFETY-KLEEN  
**Waste Description:** PARTS BATH CLNR, 2 UNITS

**WASTE STREAMS GENERATED BY BUSINESS**

**Waste Name & Code:** ORGANIC LIQUIDS W/METALS (342)  
**Inspection Date:** 8/27/99  
**Waste Quantity Present at Inspection:** 110  
**Annual Quantity:** 3750  
**Measurement Unit:** GAL  
**Treatment Method:** RECYCLE  
**Storage Method:** METAL DRUMS,55 GALLONS  
**Carcinogen Indicator:**  
**Hauler:** ASBURY ENVIR. SERVICES  
**Waste Description:** ANTIFREEZE

**WASTE STREAMS GENERATED BY BUSINESS**

**Waste Name & Code:** USED OIL FILTERS (888)  
**Inspection Date:** 8/27/99  
**Waste Quantity Present at Inspection:** 300  
**Annual Quantity:** 700  
**Measurement Unit:** LBS  
**Treatment Method:** FILTERS/METAL RECLAI  
**Storage Method:** METAL DRUMS,55 GALLONS  
**Carcinogen Indicator:**  
**Hauler:** ASBURY ENVIR. SERVICES  
**Waste Description:** USED OIL FILTERS

**WASTE STREAMS GENERATED BY BUSINESS**

**Waste Name & Code:** USED BATTERIES (444)  
**Inspection Date:** 8/27/99  
**Waste Quantity Present at Inspection:** 140  
**Annual Quantity:** 1000  
**Measurement Unit:** LBS  
**Treatment Method:** BATTERIES RECYCLED  
**Storage Method:** METAL DRUMS,55 GALLONS  
**Carcinogen Indicator:**  
**Hauler:** UNREGISTERED HAZ WST HAUL  
**Waste Description:** USED BATTERIES, 35# EA, E

**WASTE STREAMS GENERATED BY BUSINESS**

**Waste Name & Code:** ALKALINE SOL N WITH METALS (121)  
**Inspection Date:** 8/27/99  
**Waste Quantity Present at Inspection:** 5  
**Annual Quantity:** 50  
**Measurement Unit:** GAL  
**Treatment Method:** RECYCLE

- Continued on next page -

# Environmental FirstSearch Site Detail Report

**TARGET SITE:** COLLEGE BLVD  
CARLSBAD CA 92009

**JOB:** 4062-02  
5.91 MI - YELLOW , GREEN ALIGNMENT

## PERMITS SITE

**SEARCH ID:** 110                      **DIST/DIR:** 0.07 NE                      **MAP ID:** 11

<b>NAME:</b> LEXUS CARLSBAD	<b>REV:</b> 02/06/03
<b>ADDRESS:</b> 5444 PASEO DEL NORTE CARLSBAD CA 92008 SAN DIEGO	<b>ID1:</b> HE17H20086 <b>ID2:</b> CAD982004848
<b>CONTACT:</b> LOUIS V JONES & JUDITH A JONES	<b>STATUS:</b> <b>PHONE:</b> (619)438-2300

**Storage Method:** PROCESSING EQUIPMENT  
**Carcinogen Indicator:**  
**Hauler:** SAFETY-KLEEN  
**Waste Description:** BRAKE WASH

**WASTE STREAMS GENERATED BY BUSINESS**

**Waste Name & Code:** CONTAMINATED SOIL (611)  
**Inspection Date:** 8/27/99  
**Waste Quantity Present at Inspection:** 1300  
**Annual Quantity:** 1300  
**Measurement Unit:** GAL  
**Treatment Method:** UNKNOWN  
**Storage Method:** PROCESSING EQUIPMENT  
**Carcinogen Indicator:**  
**Hauler:** ASBURY ENVIR. SERVICES  
**Waste Description:** CLARIFYER PUMP OUT

**VIOLATIONS AT TIME OF INSPECTION**

**Inspection Date:** 4/14/98  
**Violation Item Number:** V001  
**Waste Code:**  
**Type of Violation:** GENERAL VIOLATION  
**Number of Occurrences:** 01  
**Violation Definition:** HAZARDOUS WASTE CONTAINERS ARE MISSING LABELS,  
 ACCUMULATION DATE AND/OR ARE IMPROPERLY LABELED                      CCR 66262.34

**VIOLATIONS AT TIME OF INSPECTION**

**Inspection Date:** 8/27/99  
**Violation Item Number:** V001  
**Waste Code:**  
**Type of Violation:** GENERAL VIOLATION  
**Number of Occurrences:** 02  
**Violation Definition:** HAZARDOUS WASTE CONTAINERS ARE MISSING LABELS,  
 ACCUMULATION DATE AND/OR ARE IMPROPERLY LABELED                      CCR 66262.34

**VIOLATIONS AT TIME OF INSPECTION**

**Inspection Date:** 8/27/99  
**Violation Item Number:** V002  
**Waste Code:**  
**Type of Violation:** GENERAL VIOLATION  
**Number of Occurrences:** 01  
**Violation Definition:** HAZARDOUS WASTE CONTAINERS ARE NOT KEPT CLOSED WHILE IN  
 STORAGE                      CCR 66265.173

**DISCLOSURE OF HAZARDOUS MATERIALS STORED AT ESTABLISHMENT**

**Chemical Name:** PENNZOIL 10-40W OIL, TRANSMISSION FLUID, GREASE  
**CAS#:** 647-42-445

- Continued on next page -

***Environmental FirstSearch  
Site Detail Report***

**TARGET SITE:** COLLEGE BLVD  
CARLSBAD CA 92009

**JOB:** 4062-02  
5.91 MI - YELLOW , GREEN ALIGNMENT

PERMITS SITE

**SEARCH ID:** 110                               **DIST/DIR:** 0.07 NE                               **MAP ID:** 11

**NAME:** LEXUS CARLSBAD  
**ADDRESS:** 5444 PASEO DEL NORTE  
CARLSBAD CA 92008  
SAN DIEGO  
**CONTACT:** LOUIS V JONES & JUDITH A JONES  
**REV:** 02/06/03  
**ID1:** HE17H20086  
**ID2:** CAD982004848  
**STATUS:**  
**PHONE:** (619)438-2300

**Annual Quantity:** 1600.00  
**Quantity Stored at One Time:** 480.00  
**Measurement Unit:** GAL  
**Carcinogen Indicator:**  
**Storage Method:** ABVGR TNK,STEEL 10-1000 G  
**Material Data Safety Sheet:**  
**First Hazard Category:** FIRE HAZARD  
**Second Hazard Category:** IMMED HEALTH HAZRD

**DISCLOSURE OF HAZARDOUS MATERIALS STORED AT ESTABLISHMENT**

**Chemical Name:** OXYGEN-ACETYLENE  
**CAS#:** 7782-44-7  
**Annual Quantity:** 1200.00  
**Quantity Stored at One Time:** 304.00  
**Measurement Unit:** CFT  
**Carcinogen Indicator:**  
**Storage Method:** CYLINDERS  
**Material Data Safety Sheet:**  
**First Hazard Category:** FIRE HAZARD  
**Second Hazard Category:** SUDDN RLSE OF PRES

**DISCLOSURE OF HAZARDOUS MATERIALS STORED AT ESTABLISHMENT**

**Chemical Name:** ACETYLENE  
**CAS#:** 74-86-2  
**Annual Quantity:** 660.00  
**Quantity Stored at One Time:** 330.00  
**Measurement Unit:** CFT  
**Carcinogen Indicator:**  
**Storage Method:** CYLINDERS  
**Material Data Safety Sheet:**  
**First Hazard Category:** FIRE HAZARD  
**Second Hazard Category:** SUDDN RLSE OF PRES

**DISCLOSURE OF HAZARDOUS MATERIALS STORED AT ESTABLISHMENT**

**Chemical Name:** GASOLINE  
**CAS#:** 8006-61-9  
**Annual Quantity:** 12000.00  
**Quantity Stored at One Time:** 2000.00  
**Measurement Unit:** GAL  
**Carcinogen Indicator:**  
**Storage Method:** ABVGR TNK,STEEL 1001-5000 G  
**Material Data Safety Sheet:**  
**First Hazard Category:** SUDDN RLSE OF PRES  
**Second Hazard Category:** IMMED HEALTH HAZRD

**DISCLOSURE OF HAZARDOUS MATERIALS STORED AT ESTABLISHMENT**

**Chemical Name:** STODDARD SOLVENT

**- Continued on next page -**



## *Environmental FirstSearch Site Detail Report*

**TARGET SITE:** COLLEGE BLVD  
CARLSBAD CA 92009

**JOB:** 4062-02  
5.91 MI - YELLOW , GREEN ALIGNMENT

### PERMITS SITE

**SEARCH ID:** 110                                    **DIST/DIR:** 0.07 NE                                    **MAP ID:** 11

<b>NAME:</b> LEXUS CARLSBAD	<b>REV:</b> 02/06/03
<b>ADDRESS:</b> 5444 PASEO DEL NORTE	<b>ID1:</b> HE17H20086
CARLSBAD CA 92008	<b>ID2:</b> CAD982004848
SAN DIEGO	<b>STATUS:</b>
<b>CONTACT:</b> LOUIS V JONES & JUDITH A JONES	<b>PHONE:</b> (619)438-2300

<b>CAS#:</b>	8052-41-3
<b>Annual Quantity:</b>	195.00
<b>Quantity Stored at One Time:</b>	60.00
<b>Measurement Unit:</b>	GAL
<b>Carcinogen Indicator:</b>	
<b>Storage Method:</b>	METAL DRUMS 6-110 GALLONS
<b>Material Data Safety Sheet:</b>	
<b>First Hazard Category:</b>	FIRE HAZARD
<b>Second Hazard Category:</b>	DELAYD HLTH HAZARD

**DISCLOSURE OF HAZARDOUS MATERIALS STORED AT ESTABLISHMENT**

<b>Chemical Name:</b>	ETHYLENE GLYCOL - ANTIFREEZE
<b>CAS#:</b>	107-21-1
<b>Annual Quantity:</b>	160.00
<b>Quantity Stored at One Time:</b>	150.00
<b>Measurement Unit:</b>	GAL
<b>Carcinogen Indicator:</b>	
<b>Storage Method:</b>	PLASTIC DRUMS 0-5 GALLONS
<b>Material Data Safety Sheet:</b>	
<b>First Hazard Category:</b>	FIRE HAZARD
<b>Second Hazard Category:</b>	DELAYD HLTH HAZARD



**Environmental FirstSearch  
Site Detail Report**

**TARGET SITE:** COLLEGE BLVD  
CARLSBAD CA 92009

**JOB:** 4062-02  
5.91 MI - YELLOW , GREEN ALIGNMENT

**PERMITS SITE**

<b>SEARCH ID:</b> 111	<b>DIST/DIR:</b> 0.02 SW	<b>MAP ID:</b> 56
-----------------------	--------------------------	-------------------

<b>NAME:</b> MO BIO LABORATORIES INC <b>ADDRESS:</b> 5431 AVENIDA ENCINAS CARLSBAD CA 92008 SAN DIEGO <b>CONTACT:</b> MARK BROLASKI	<b>REV:</b> 02/06/03 <b>ID1:</b> HE17H54560 <b>ID2:</b> <b>STATUS:</b> <b>PHONE:</b> (760)929-9911
---	--

**Carcinogen Indicator:**  
**Hauler:** NO HAULER  
**Waste Description:** SHRPS ARTOCLAVE ON SITE

**VIOLATIONS AT TIME OF INSPECTION**

**Inspection Date:** 7/23/99  
**Violation Item Number:** V001  
**Waste Code:**  
**Type of Violation:** GENERAL VIOLATION  
**Number of Occurances:** 01  
**Violation Definition:** OWNER/OPERATOR HAS NOT PREPARED A CONTINGENCY PLAN, OR MAINTAINED A COPY ON SITE, OR SUBMITTED A COPY TO THE HMMD. CCR 66265.51,,53

**VIOLATIONS AT TIME OF INSPECTION**

**Inspection Date:** 7/23/99  
**Violation Item Number:** V002  
**Waste Code:**  
**Type of Violation:** GENERAL VIOLATION  
**Number of Occurances:** 01  
**Violation Definition:** MEDICAL SOLID WASTE IS NOT STORED IN A LOCKED TRASH RECEPTACLE OR ENCLOSURE SO AS TO DENY ACCESS TO UNAUTHORIZED PERSONS. 68.1202

**VIOLATIONS AT TIME OF INSPECTION**

**Inspection Date:** 7/23/99  
**Violation Item Number:** V003  
**Waste Code:**  
**Type of Violation:** GENERAL VIOLATION  
**Number of Occurances:** 01  
**Violation Definition:** DID NOT PLACE A LABEL WITH THE GENERATOR S NAME, ADDRESS, & PHONE NUM. ON THE OUTSIDE OF THE RED BAG AND/OR SHARPS CONT. 68.1201 & 68.1205

**VIOLATIONS AT TIME OF INSPECTION**

**Inspection Date:** 7/23/99  
**Violation Item Number:** V004  
**Waste Code:**  
**Type of Violation:** GENERAL VIOLATION  
**Number of Occurances:** 01  
**Violation Definition:** MEDICAL WASTE MGMT. PLAN HAS NOT BEEN SUBMITTED TO COUNTY HMMD (ANNUAL REQUIREMENT) 68.1206 AND 117935

# Environmental FirstSearch Site Detail Report

**TARGET SITE:** COLLEGE BLVD  
CARLSBAD CA 92009

**JOB:** 4062-02  
5.91 MI - YELLOW , GREEN ALIGNMENT

## PERMITS SITE

**SEARCH ID:** 112                      **DIST/DIR:** 0.06 NW                      **MAP ID:** 6

<b>NAME:</b> OCEAN PAINT & BODY SHOP	<b>REV:</b> 02/06/03
<b>ADDRESS:</b> 5555 PASEO DEL NORTE CARLSBAD CA 92008 SAN DIEGO	<b>ID1:</b> HE17H21713
<b>CONTACT:</b> THOMAS BECKERIE	<b>ID2:</b> CAD981583776
	<b>STATUS:</b>
	<b>PHONE:</b> (760)602-1945

**INDUSTRY / FACILITY INFORMATION NAMES**

**Business Description & SIC Code:** *Auto/Truck Body Repair*  
**Gas Station:**  
**Fire Department District:**

**PERMIT INFORMATION**

**Permit Number:** *HE17H21713*  
**Inactive / Active Facility Indicator:** *Inactive*  
**Annual Expiration Date:** *May 31*  
**Status:**  
**Map Code / Business Plan on File:**  
**Business Plan Acceptance Date:** *05/20/1992*

**GENERAL INSPECTION & VIOLATION INFORMATION**

**Inspection Date:** *02/03/2000 0:00:00*  
**Reinspection Date:** *Apr 2001*  
**Inspector Name:** *HENDERSON*  
**Notice of Violation Issued:**  
**Delinquent Flag:**  
**Last Update:** *3/3/00*  
**Last Delinquent Letter:**

**PROPERTY OWNER INFORMATION**

**Property Owner Name:**  
**Property Owner Address:**

**WASTE STREAMS GENERATED BY BUSINESS**

**Waste Name & Code:** *PAINT SLUDGE (461)*  
**Inspection Date:** *2/3/00*  
**Waste Quantity Present at Inspection:** *55*  
**Annual Quantity:** *165*  
**Measurement Unit:** *GAL*  
**Treatment Method:** *RECYCLE*  
**Storage Method:** *METAL DRUMS,55 GALLONS*  
**Carcinogen Indicator:**  
**Hauler:** *PACIFIC COAST LACQUER CO*  
**Waste Description:**

**WASTE STREAMS GENERATED BY BUSINESS**

**Waste Name & Code:** *INORGANIC SOLID WASTE (OTHER) (181)*  
**Inspection Date:** *2/3/00*  
**Waste Quantity Present at Inspection:** *100*  
**Annual Quantity:** *200*  
**Measurement Unit:** *LBS*  
**Treatment Method:** *INCINERATION*  
**Storage Method:** *METAL DRUMS,55 GALLONS*

- Continued on next page -

# Environmental FirstSearch Site Detail Report

**TARGET SITE:** COLLEGE BLVD  
CARLSBAD CA 92009

**JOB:** 4062-02  
5.91 MI - YELLOW , GREEN ALIGNMENT

## PERMITS SITE

<b>SEARCH ID:</b> 112	<b>DIST/DIR:</b> 0.06 NW	<b>MAP ID:</b> 6
-----------------------	--------------------------	------------------

<b>NAME:</b> OCEAN PAINT & BODY SHOP	<b>REV:</b> 02/06/03
<b>ADDRESS:</b> 5555 PASEO DEL NORTE CARLSBAD CA 92008 SAN DIEGO	<b>ID1:</b> HE17H21713 <b>ID2:</b> CAD981583776
<b>CONTACT:</b> THOMAS BECKERIE	<b>STATUS:</b> <b>PHONE:</b> (760)602-1945

**Carcinogen Indicator:**

**Hauler:** PACIFIC COAST LACQUER CO  
**Waste Description:** FILTERS

**WASTE STREAMS GENERATED BY BUSINESS**

**Waste Name & Code:** WASTE OIL & MIXED OIL (221)  
**Inspection Date:** 2/3/00  
**Waste Quantity Present at Inspection:** 5  
**Annual Quantity:** 10  
**Measurement Unit:** GAL  
**Treatment Method:** RECYCLE  
**Storage Method:** PLASTIC DRUMS 0-5 GALLONS  
**Carcinogen Indicator:**  
**Hauler:** SELF:SMALL QTY EXEMPTION  
**Waste Description:** TAKE TO DIXON FORD

**WASTE STREAMS GENERATED BY BUSINESS**

**Waste Name & Code:** ORGANIC SOLIDS (OTHER) (352)  
**Inspection Date:** 2/3/00  
**Waste Quantity Present at Inspection:** 55  
**Annual Quantity:** 20  
**Measurement Unit:** GAL  
**Treatment Method:** RECYCLE  
**Storage Method:** METAL DRUMS,55 GALLONS  
**Carcinogen Indicator:**  
**Hauler:** SELF:SMALL QTY EXEMPTION  
**Waste Description:** TAKE TO DIXON FORD

# Environmental FirstSearch

## Site Detail Report

**TARGET SITE:** COLLEGE BLVD  
CARLSBAD CA 92009

**JOB:** 4062-02  
5.91 MI - YELLOW , GREEN ALIGNMENT

PERMITS SITE	
<b>SEARCH ID:</b> 113	<b>DIST/DIR:</b> 0.02 SW
<b>MAP ID:</b> 63	
<b>NAME:</b> ONSITE ENERGY	<b>REV:</b> 02/06/03
<b>ADDRESS:</b> 5115 AVENIDA ENCINAS CARLSBAD CA 92008 SAN DIEGO	<b>ID1:</b> HE17H32169
<b>CONTACT:</b> WILLIAM M GARY	<b>ID2:</b>
	<b>STATUS:</b>
	<b>PHONE:</b> (619)931-2410
<b><u>INDUSTRY / FACILITY INFORMATION NAMES</u></b>	
<b>Business Description &amp; SIC Code:</b>	<i>Public Utilities</i>
<b>Gas Station:</b>	
<b>Fire Department District:</b>	
<b><u>PERMIT INFORMATION</u></b>	
<b>Permit Number:</b>	<i>HE17H32169</i>
<b>Inactive / Active Facility Indicator:</b>	<i>Inactive</i>
<b>Annual Expiration Date:</b>	<i>Jan 31</i>
<b>Status:</b>	
<b>Map Code / Business Plan on File:</b>	
<b>Business Plan Acceptance Date:</b>	<i>10/05/1992</i>
<b><u>GENERAL INSPECTION &amp; VIOLATION INFORMATION</u></b>	
<b>Inspection Date:</b>	<i>10/19/1992 0:00:00</i>
<b>Reinspection Date:</b>	<i>Oct 1993</i>
<b>Inspector Name:</b>	<i>WING</i>
<b>Notice of Violation Issued:</b>	
<b>Delinquent Flag:</b>	
<b>Last Update:</b>	<i>8/5/98</i>
<b>Last Delinquent Letter:</b>	
<b><u>PROPERTY OWNER INFORMATION</u></b>	
<b>Property Owner Name:</b>	
<b>Property Owner Address:</b>	
<b><u>WASTE STREAMS GENERATED BY BUSINESS</u></b>	
<b>Waste Name &amp; Code:</b>	<i>WASTE OIL &amp; MIXED OIL (221)</i>
<b>Inspection Date:</b>	<i>10/19/92</i>
<b>Waste Quantity Present at Inspection:</b>	<i>275</i>
<b>Annual Quantity:</b>	<i>1000</i>
<b>Measurement Unit:</b>	<i>GAL</i>
<b>Treatment Method:</b>	<i>RECYCLE</i>
<b>Storage Method:</b>	<i>METAL DRUMS,55 GALLONS</i>
<b>Carcinogen Indicator:</b>	
<b>Hauler:</b>	<i>ASBURY OIL CO</i>
<b>Waste Description:</b>	<i>WASTE OIL</i>
<b><u>WASTE STREAMS GENERATED BY BUSINESS</u></b>	
<b>Waste Name &amp; Code:</b>	<i>USED OIL FILTERS (888)</i>
<b>Inspection Date:</b>	<i>10/19/92</i>
<b>Waste Quantity Present at Inspection:</b>	<i>100</i>
<b>Annual Quantity:</b>	<i>200</i>
<b>Measurement Unit:</b>	<i>LBS</i>
<b>Treatment Method:</b>	<i>FILTERS/METAL RECLAI</i>
<b>Storage Method:</b>	<i>METAL DRUMS,55 GALLONS</i>

- Continued on next page -

## Environmental FirstSearch Site Detail Report

**TARGET SITE:** COLLEGE BLVD  
CARLSBAD CA 92009

**JOB:** 4062-02  
5.91 MI - YELLOW , GREEN ALIGNMENT

PERMITS SITE			
<b>SEARCH ID:</b> 113	<b>DIST/DIR:</b> 0.02 SW	<b>MAP ID:</b> 63	
<b>NAME:</b> ONSITE ENERGY <b>ADDRESS:</b> 5115 AVENIDA ENCINAS CARLSBAD CA 92008 SAN DIEGO <b>CONTACT:</b> WILLIAM M GARY	<b>REV:</b> 02/06/03 <b>ID1:</b> HE17H32169 <b>ID2:</b> <b>STATUS:</b> <b>PHONE:</b> (619)931-2410		
<b>Carcinogen Indicator:</b>			
<b>Hauler:</b>	<i>ASBURY OIL CO</i>		
<b>Waste Description:</b>	<i>USED OIL FILTERS</i>		

## ***Environmental FirstSearch Site Detail Report***

**TARGET SITE:** COLLEGE BLVD  
CARLSBAD CA 92009

**JOB:** 4062-02  
5.91 MI - YELLOW , GREEN ALIGNMENT

**PERMITS SITE**

<b>SEARCH ID:</b> 114	<b>DIST/DIR:</b> 0.04 SW	<b>MAP ID:</b> 64
-----------------------	--------------------------	-------------------

<b>NAME:</b> PACIFIC STYLE SHIRT CO	<b>REV:</b> 02/06/03
<b>ADDRESS:</b> 5375 AVENIDA ENCINAS CARLSBAD CA 92008 SAN DIEGO	<b>ID1:</b> HE17H22660
<b>CONTACT:</b> ROBERT W COOK	<b>ID2:</b> <b>STATUS:</b> <b>PHONE:</b> (619)438-1454

**INDUSTRY / FACILITY INFORMATION NAMES**

**Business Description & SIC Code:** 6162  
**Gas Station:**  
**Fire Department District:**

**PERMIT INFORMATION**

**Permit Number:** HE17H22660  
**Inactive / Active Facility Indicator:** Inactive  
**Annual Expiration Date:** Sep 30  
**Status:**  
**Map Code / Business Plan on File:**  
**Business Plan Acceptance Date:** 09/27/1990

**GENERAL INSPECTION & VIOLATION INFORMATION**

**Inspection Date:** 06/28/1990 0:00:00  
**Reinspection Date:** Jun 1991  
**Inspector Name:** WING  
**Notice of Violation Issued:**  
**Delinquent Flag:**  
**Last Update:** 7/20/98  
**Last Delinquent Letter:**

**PROPERTY OWNER INFORMATION**

**Property Owner Name:**  
**Property Owner Address:**

**WASTE STREAMS GENERATED BY BUSINESS**

**Waste Name & Code:** HYDROCARBON SOLVENTS (213)  
**Inspection Date:** 6/28/90  
**Waste Quantity Present at Inspection:** 15  
**Annual Quantity:** 180  
**Measurement Unit:** GAL  
**Treatment Method:** RECYCLE  
**Storage Method:** PROCESSING EQUIPMENT  
**Carcinogen Indicator:**  
**Hauler:** SAFETY-KLEEN  
**Waste Description:** PARTS BATH CLEANER



## Environmental FirstSearch Site Detail Report

**TARGET SITE:** COLLEGE BLVD  
CARLSBAD CA 92009

**JOB:** 4062-02  
5.91 MI - YELLOW , GREEN ALIGNMENT

PERMITS SITE	
<b>SEARCH ID:</b> 115	<b>DIST/DIR:</b> 0.02 SW
<b>MAP ID:</b> 60	
<b>NAME:</b> PALOMAR TECHNOLOGY INT L <b>ADDRESS:</b> 5421 AVENIDA ENCINAS CARLSBAD CA 92008 SAN DIEGO	<b>REV:</b> 02/06/03 <b>ID1:</b> HE17H19092 <b>ID2:</b> CAD981428162 <b>STATUS:</b> <b>PHONE:</b> (619)438-6891
<b>CONTACT:</b>	
<b><u>INDUSTRY / FACILITY INFORMATION NAMES</u></b>	
<b>Business Description &amp; SIC Code:</b>	5159
<b>Gas Station:</b>	
<b>Fire Department District:</b>	
<b><u>PERMIT INFORMATION</u></b>	
<b>Permit Number:</b>	HE17H19092
<b>Inactive / Active Facility Indicator:</b>	Inactive
<b>Annual Expiration Date:</b>	Jul 31
<b>Status:</b>	OBSOLETE
<b>Map Code / Business Plan on File:</b>	
<b>Business Plan Acceptance Date:</b>	06/21/1989
<b><u>GENERAL INSPECTION &amp; VIOLATION INFORMATION</u></b>	
<b>Inspection Date:</b>	06/28/1990 0:00:00
<b>Reinspection Date:</b>	Jun 1991
<b>Inspector Name:</b>	WING
<b>Notice of Violation Issued:</b>	
<b>Delinquent Flag:</b>	
<b>Last Update:</b>	7/10/98
<b>Last Delinquent Letter:</b>	
<b><u>PROPERTY OWNER INFORMATION</u></b>	
<b>Property Owner Name:</b>	
<b>Property Owner Address:</b>	
<b><u>WASTE STREAMS GENERATED BY BUSINESS</u></b>	
<b>Waste Name &amp; Code:</b>	HALOGENATED SOLVENTS (211)
<b>Inspection Date:</b>	6/28/90
<b>Waste Quantity Present at Inspection:</b>	30
<b>Annual Quantity:</b>	40
<b>Measurement Unit:</b>	GAL
<b>Treatment Method:</b>	RECYCLE
<b>Storage Method:</b>	METAL DRUMS,55 GALLONS
<b>Carcinogen Indicator:</b>	
<b>Hauler:</b>	AMERICAN PROCESSING COMPA
<b>Waste Description:</b>	TRICHLOROETHANE

## *Environmental FirstSearch Site Detail Report*

**TARGET SITE:** COLLEGE BLVD  
CARLSBAD CA 92009

**JOB:** 4062-02  
5.91 MI - YELLOW , GREEN ALIGNMENT

### PERMITS SITE

<b>SEARCH ID:</b> 116	<b>DIST/DIR:</b> 0.10 NE	<b>MAP ID:</b> 13
-----------------------	--------------------------	-------------------

<b>NAME:</b> RORICK BUICK INC <b>ADDRESS:</b> 5334 PASEO DEL NORTE CARLSBAD CA 92008 SAN DIEGO <b>CONTACT:</b> CHRISTOPHER MURPHY	<b>REV:</b> 02/06/03 <b>ID1:</b> HE17H13223 <b>ID2:</b> CAD981386212 <b>STATUS:</b> <b>PHONE:</b> (760)438-5311
---	---

**INDUSTRY / FACILITY INFORMATION NAMES**

**Business Description & SIC Code:** *Large Auto Dealerships 5511*  
**Gas Station:**  
**Fire Department District:**

**PERMIT INFORMATION**

**Permit Number:** *HE17H13223*  
**Inactive / Active Facility Indicator:**  
**Annual Expiration Date:** *Feb 28*  
**Status:** *Permitted Establishment With Underground Tanks*  
**Map Code / Business Plan on File:**  
**Business Plan Acceptance Date:** *06/06/1996*

**GENERAL INSPECTION & VIOLATION INFORMATION**

**Inspection Date:** *06/20/2000 0:00:00*  
**Reinspection Date:** *Aug 2001*  
**Inspector Name:** *CHAIRS*  
**Notice of Violation Issued:** *1*  
**Delinquent Flag:**  
**Last Update:** *5/20/01*  
**Last Delinquent Letter:**

**PROPERTY OWNER INFORMATION**

**Property Owner Name:**  
**Property Owner Address:** *5334 PASEO DEL NORTE CARLSBAD, CA 92008*

**WASTE STREAMS GENERATED BY BUSINESS**

**Waste Name & Code:** *PAINT SLUDGE (461)*  
**Inspection Date:** *6/20/00*  
**Waste Quantity Present at Inspection:** *35*  
**Annual Quantity:** *120*  
**Measurement Unit:** *GAL*  
**Treatment Method:** *INCINERATION*  
**Storage Method:** *METAL DRUMS,55 GALLONS*  
**Carcinogen Indicator:**  
**Hauler:** *PACIFIC COAST LACQUER CO*  
**Waste Description:** *THINNER/PAINT SLUDGE*

**WASTE STREAMS GENERATED BY BUSINESS**

**Waste Name & Code:** *WASTE OIL & MIXED OIL (221)*  
**Inspection Date:** *6/20/00*  
**Waste Quantity Present at Inspection:** *690*  
**Annual Quantity:** *7800*  
**Measurement Unit:** *GAL*  
**Treatment Method:** *RECYCLE*  
**Storage Method:** *ABVGR TNK,STEEL 10-1000 G*

*- Continued on next page -*

*Environmental FirstSearch*  
*Site Detail Report*

**TARGET SITE:** COLLEGE BLVD  
CARLSBAD CA 92009

**JOB:** 4062-02  
5.91 MI - YELLOW , GREEN ALIGNMENT

PERMITS SITE

**SEARCH ID:** 116 **DIST/DIR:** 0.10 NE **MAP ID:** 13

**NAME:** RORICK BUICK INC **REV:** 02/06/03  
**ADDRESS:** 5334 PASEO DEL NORTE **ID1:** HE17H13223  
CARLSBAD CA 92008 **ID2:** CAD981386212  
SAN DIEGO **STATUS:**  
**CONTACT:** CHRISTOPHER MURPHY **PHONE:** (760)438-5311

**Carcinogen Indicator:**  
**Hauler:** ALL PHASE ENVIRONMENTAL  
**Waste Description:**

WASTE STREAMS GENERATED BY BUSINESS

**Waste Name & Code:** HYDROCARBON SOLVENTS (213)  
**Inspection Date:** 6/20/00  
**Waste Quantity Present at Inspection:** 56  
**Annual Quantity:** 224  
**Measurement Unit:** GAL  
**Treatment Method:** RECYCLE  
**Storage Method:** PROCESSING EQUIPMENT  
**Carcinogen Indicator:**  
**Hauler:** SAFETY KLEEN  
**Waste Description:** USED PARTS WASHER SOLVENT

WASTE STREAMS GENERATED BY BUSINESS

**Waste Name & Code:** ORGANIC SOLIDS (OTHER) (352)  
**Inspection Date:** 6/20/00  
**Waste Quantity Present at Inspection:** 100  
**Annual Quantity:** 200  
**Measurement Unit:** LBS  
**Treatment Method:** INCINERATION  
**Storage Method:** METAL DRUMS, 55 GALLONS  
**Carcinogen Indicator:**  
**Hauler:** PACIFIC COAST LACQUER CO  
**Waste Description:** BOTH FILTERS

WASTE STREAMS GENERATED BY BUSINESS

**Waste Name & Code:** DEGREASING SLUDGE (451)  
**Inspection Date:** 6/20/00  
**Waste Quantity Present at Inspection:** 1125  
**Annual Quantity:** 1125  
**Measurement Unit:** GAL  
**Treatment Method:** RECYCLE  
**Storage Method:** PROCESSING EQUIPMENT  
**Carcinogen Indicator:**  
**Hauler:** ASBURY ENVIR. SERVICES  
**Waste Description:** SUMP SLUDGE

WASTE STREAMS GENERATED BY BUSINESS

**Waste Name & Code:** ORGANIC SOLIDS (OTHER) (352)  
**Inspection Date:** 6/20/00  
**Waste Quantity Present at Inspection:** 100  
**Annual Quantity:** 100  
**Measurement Unit:** LBS  
**Treatment Method:** INCINERATION

- Continued on next page -

## Environmental FirstSearch Site Detail Report

**TARGET SITE:** COLLEGE BLVD  
CARLSBAD CA 92009

**JOB:** 4062-02  
5.91 MI - YELLOW , GREEN ALIGNMENT

### PERMITS SITE

**SEARCH ID:** 116                      **DIST/DIR:** 0.10 NE                      **MAP ID:** 13

<b>NAME:</b> RORICK BUICK INC	<b>REV:</b> 02/06/03
<b>ADDRESS:</b> 5334 PASEO DEL NORTE	<b>ID1:</b> HE17H13223
CARLSBAD CA 92008	<b>ID2:</b> CAD981386212
SAN DIEGO	<b>STATUS:</b>
<b>CONTACT:</b> CHRISTOPHER MURPHY	<b>PHONE:</b> (760)438-5311

**Storage Method:** METAL DRUMS,55 GALLONS  
**Carcinogen Indicator:**  
**Hauler:** UNKNOWN HAZ WST HAULER  
**Waste Description:** TRANSMISSION/GAS FILTERS

**WASTE STREAMS GENERATED BY BUSINESS**

**Waste Name & Code:** USED OIL FILTERS (888)  
**Inspection Date:** 6/20/00  
**Waste Quantity Present at Inspection:** 600  
**Annual Quantity:** 4800  
**Measurement Unit:** LBS  
**Treatment Method:** FILTERS/METAL RECLAI  
**Storage Method:** METAL DRUMS,55 GALLONS  
**Carcinogen Indicator:**  
**Hauler:** ALL PHASE ENVIRONMENTAL  
**Waste Description:** USED OIL FILTERS

**WASTE STREAMS GENERATED BY BUSINESS**

**Waste Name & Code:** USED BATTERIES (444)  
**Inspection Date:** 6/20/00  
**Waste Quantity Present at Inspection:** 1600  
**Annual Quantity:** 16000  
**Measurement Unit:** LBS  
**Treatment Method:** BATTERIES RECYCLED  
**Storage Method:** FIBER/PLSTIC BOXES,CRTNS,CASES  
**Carcinogen Indicator:**  
**Hauler:** UNREGISTERED HAZ WST HAUL  
**Waste Description:** USED BATTERIES, DAY START

**WASTE STREAMS GENERATED BY BUSINESS**

**Waste Name & Code:** ORGANIC LIQUIDS W/METALS (342)  
**Inspection Date:** 6/20/00  
**Waste Quantity Present at Inspection:** 130  
**Annual Quantity:** 320  
**Measurement Unit:** GAL  
**Treatment Method:** RECYCLE  
**Storage Method:** METAL DRUMS,55 GALLONS  
**Carcinogen Indicator:**  
**Hauler:** ALL PHASE ENVIRONMENTAL  
**Waste Description:** USED ANTIFREEZE

**VIOLATIONS AT TIME OF INSPECTION**

**Inspection Date:** 6/20/00  
**Violation Item Number:** V001  
**Waste Code:**  
**Type of Violation:** GENERAL VIOLATION  
**Number of Occurances:** 01

- Continued on next page -

**Environmental FirstSearch  
Site Detail Report**

**TARGET SITE:** COLLEGE BLVD  
CARLSBAD CA 92009

**JOB:** 4062-02  
5.91 MI - YELLOW , GREEN ALIGNMENT

**PERMITS SITE**

**SEARCH ID:** 116                      **DIST/DIR:** 0.10 NE                      **MAP ID:** 13

<b>NAME:</b>	RORICK BUICK INC	<b>REV:</b>	02/06/03
<b>ADDRESS:</b>	5334 PASEO DEL NORTE CARLSBAD CA 92008 SAN DIEGO	<b>ID1:</b>	HE17H13223
<b>CONTACT:</b>	CHRISTOPHER MURPHY	<b>ID2:</b>	CAD981386212
		<b>STATUS:</b>	
		<b>PHONE:</b>	(760)438-5311

**Violation Definition:** *GENERATOR OF HAZARDOUS WASTE HAS NOT SENT THE APPROPRIATE COPY OF THE MANIFEST TO THE CAL-EPA. CCR 66262.23(A)(4)*

**VIOLATIONS AT TIME OF INSPECTION**

**Inspection Date:** 6/20/00  
**Violation Item Number:** V002  
**Waste Code:**  
**Type of Violation:** GENERAL VIOLATION  
**Number of Occurrences:** 02  
**Violation Definition:** *HAZARDOUS WASTE CONTAINERS ARE MISSING LABELS, ACCUMULATION DATE AND/OR ARE IMPROPERLY LABELED CCR 66262.34*

**VIOLATIONS AT TIME OF INSPECTION**

**Inspection Date:** 6/20/00  
**Violation Item Number:** V003  
**Waste Code:**  
**Type of Violation:** GENERAL VIOLATION  
**Number of Occurrences:** 02  
**Violation Definition:** *GENERATOR OF A WASTE HAS NOT DETERMINED IF THAT WASTE IS A HAZARDOUS WASTE AS DEFINED BY LAW CCR 66262.11*

**VIOLATIONS AT TIME OF INSPECTION**

**Inspection Date:** 9/8/98  
**Violation Item Number:** V001  
**Waste Code:**  
**Type of Violation:** GENERAL VIOLATION  
**Number of Occurrences:** 02  
**Violation Definition:** *HAZARDOUS WASTE CONTAINERS ARE MISSING LABELS, ACCUMULATION DATE AND/OR ARE IMPROPERLY LABELED CCR 66262.34*

**VIOLATIONS AT TIME OF INSPECTION**

**Inspection Date:** 9/8/98  
**Violation Item Number:** V002  
**Waste Code:**  
**Type of Violation:** GENERAL VIOLATION  
**Number of Occurrences:** 01  
**Violation Definition:** *GENERATOR OF A WASTE HAS NOT DETERMINED IF THAT WASTE IS A HAZARDOUS WASTE AS DEFINED BY LAW CCR 66262.11*

**DISCLOSURE OF HAZARDOUS MATERIALS STORED AT ESTABLISHMENT**

**Chemical Name:** LACQUER THINNER  
**CAS#:** 108-88-3  
**Annual Quantity:** 220.00  
**Quantity Stored at One Time:** 55.00  
**Measurement Unit:** GAL  
**Carcinogen Indicator:**  
**Storage Method:** METAL DRUMS,55 GALLONS

*- Continued on next page -*

**Environmental FirstSearch  
Site Detail Report**

**TARGET SITE:** COLLEGE BLVD  
CARLSBAD CA 92009

**JOB:** 4062-02  
5.91 MI - YELLOW , GREEN ALIGNMENT

**PERMITS SITE**

**SEARCH ID:** 116                      **DIST/DIR:** 0.10 NE                      **MAP ID:** 13

<b>NAME:</b>	RORICK BUICK INC	<b>REV:</b>	02/06/03
<b>ADDRESS:</b>	5334 PASEO DEL NORTE	<b>ID1:</b>	HE17H13223
	CARLSBAD CA 92008	<b>ID2:</b>	CAD981386212
	SAN DIEGO	<b>STATUS:</b>	
<b>CONTACT:</b>	CHRISTOPHER MURPHY	<b>PHONE:</b>	(760)438-5311

**Material Data Safety Sheet:**  
**First Hazard Category:** FIRE HAZARD  
**Second Hazard Category:** IMMED HEALTH HAZRD

**DISCLOSURE OF HAZARDOUS MATERIALS STORED AT ESTABLISHMENT**

**Chemical Name:** OXYGEN  
**CAS#:** 7782-44-7  
**Annual Quantity:** 1348.00  
**Quantity Stored at One Time:** 674.00  
**Measurement Unit:** CFT  
**Carcinogen Indicator:**  
**Storage Method:** CYLINDERS  
**Material Data Safety Sheet:**  
**First Hazard Category:** FIRE HAZARD  
**Second Hazard Category:** SUDDN RLSE OF PRES

**DISCLOSURE OF HAZARDOUS MATERIALS STORED AT ESTABLISHMENT**

**Chemical Name:** ACETYLENE  
**CAS#:** 74-86-2  
**Annual Quantity:** 1320.00  
**Quantity Stored at One Time:** 660.00  
**Measurement Unit:** CFT  
**Carcinogen Indicator:**  
**Storage Method:** CYLINDERS  
**Material Data Safety Sheet:**  
**First Hazard Category:** SUDDN RLSE OF PRES  
**Second Hazard Category:**

**DISCLOSURE OF HAZARDOUS MATERIALS STORED AT ESTABLISHMENT**

**Chemical Name:** PENZOIL 30W 5-30W, TRANSMISSION FLUID  
**CAS#:** 8002-05-9  
**Annual Quantity:** 2870.00  
**Quantity Stored at One Time:** 515.00  
**Measurement Unit:** GAL  
**Carcinogen Indicator:**  
**Storage Method:** ABVGR TNK,STEEL 10-1000 G  
**Material Data Safety Sheet:**  
**First Hazard Category:** FIRE HAZARD  
**Second Hazard Category:**

**DISCLOSURE OF HAZARDOUS MATERIALS STORED AT ESTABLISHMENT**

**Chemical Name:** ARGON CARBON DIOXIDE - MIG MIX  
**CAS#:** 7440-37-1  
**Annual Quantity:** 1524.00  
**Quantity Stored at One Time:** 1524.00  
**Measurement Unit:** CFT  
**Carcinogen Indicator:**

- Continued on next page -

# Environmental FirstSearch Site Detail Report

**TARGET SITE:** COLLEGE BLVD  
CARLSBAD CA 92009

**JOB:** 4062-02  
5.91 MI - YELLOW , GREEN ALIGNMENT

## PERMITS SITE

<b>SEARCH ID:</b> 116	<b>DIST/DIR:</b> 0.10 NE	<b>MAP ID:</b> 13
-----------------------	--------------------------	-------------------

<b>NAME:</b> RORICK BUICK INC	<b>REV:</b> 02/06/03
<b>ADDRESS:</b> 5334 PASEO DEL NORTE CARLSBAD CA 92008 SAN DIEGO	<b>ID1:</b> HE17H13223 <b>ID2:</b> CAD981386212
<b>CONTACT:</b> CHRISTOPHER MURPHY	<b>STATUS:</b> <b>PHONE:</b> (760)438-5311

**Storage Method:** *CYLINDERS*  
**Material Data Safety Sheet:**  
**First Hazard Category:** *SUDDN RLSE OF PRES*  
**Second Hazard Category:**

**DISCLOSURE OF HAZARDOUS MATERIALS STORED AT ESTABLISHMENT**

**Chemical Name:** *NAPHTHA, PARTS CLEANER SOLVENT*  
**CAS#:** *8032-32-4*  
**Annual Quantity:** *120.00*  
**Quantity Stored at One Time:** *120.00*  
**Measurement Unit:** *GAL*  
**Carcinogen Indicator:**  
**Storage Method:** *PROCESSING EQUIPMENT*  
**Material Data Safety Sheet:**  
**First Hazard Category:** *FIRE HAZARD*  
**Second Hazard Category:** *IMMED HEALTH HAZRD*

**DISCLOSURE OF HAZARDOUS MATERIALS STORED AT ESTABLISHMENT**

**Chemical Name:** *FLOOR SOAP*  
**CAS#:** *MIXTURE*  
**Annual Quantity:** *110.00*  
**Quantity Stored at One Time:** *55.00*  
**Measurement Unit:** *GAL*  
**Carcinogen Indicator:**  
**Storage Method:** *PLASTIC DRUMS,55 GALLONS*  
**Material Data Safety Sheet:**  
**First Hazard Category:** *IMMED HEALTH HAZRD*  
**Second Hazard Category:**

**DISCLOSURE OF HAZARDOUS MATERIALS STORED AT ESTABLISHMENT**

**Chemical Name:** *CLEANER, DEGREASER*  
**CAS#:** *MIXTURE*  
**Annual Quantity:** *220.00*  
**Quantity Stored at One Time:** *110.00*  
**Measurement Unit:** *GAL*  
**Carcinogen Indicator:**  
**Storage Method:** *PLASTIC DRUMS,55 GALLONS*  
**Material Data Safety Sheet:**  
**First Hazard Category:** *IMMED HEALTH HAZRD*  
**Second Hazard Category:**

**Environmental FirstSearch  
Site Detail Report**

**TARGET SITE:** COLLEGE BLVD  
CARLSBAD CA 92009

**JOB:** 4062-02  
5.91 MI - YELLOW , GREEN ALIGNMENT

PERMITS SITE

**SEARCH ID:** 117                               **DIST/DIR:** 0.07 NE                               **MAP ID:** 14

<b>NAME:</b> TOWNSEND LINCOLN MERCURY	<b>REV:</b> 02/06/03
<b>ADDRESS:</b> 5434 PASEO DEL NORTE CARLSBAD CA 92008 SAN DIEGO	<b>ID1:</b> HE17H12085
<b>CONTACT:</b> ROBERT TOWNSEND	<b>ID2:</b> CAD982016974
	<b>STATUS:</b>
	<b>PHONE:</b> (760)438-5434

**INDUSTRY / FACILITY INFORMATION NAMES**

**Business Description & SIC Code:** *Large Auto Dealerships 5511*  
**Gas Station:**  
**Fire Department District:**

**PERMIT INFORMATION**

**Permit Number:** *HE17H12085*  
**Inactive / Active Facility Indicator:**  
**Annual Expiration Date:** *Feb 28*  
**Status:** *Active SAM Case, Not Previous Status tank permit issued*  
**Map Code / Business Plan on File:**  
**Business Plan Acceptance Date:** *11/02/2000*

**GENERAL INSPECTION & VIOLATION INFORMATION**

**Inspection Date:** *02/09/2000 0:00:00*  
**Reinspection Date:** *Apr 2001*  
**Inspector Name:** *HENDERSON*  
**Notice of Violation Issued:**  
**Delinquent Flag:**  
**Last Update:** *5/20/01*  
**Last Delinquent Letter:**

**PROPERTY OWNER INFORMATION**

**Property Owner Name:**  
**Property Owner Address:**

**WASTE STREAMS GENERATED BY BUSINESS**

**Waste Name & Code:** *WASTE OIL & MIXED OIL (221)*  
**Inspection Date:** *2/9/00*  
**Waste Quantity Present at Inspection:** *500*  
**Annual Quantity:** *3500*  
**Measurement Unit:** *GAL*  
**Treatment Method:** *RECYCLE*  
**Storage Method:** *ABVGR TNK,STEEL 10-1000 G*  
**Carcinogen Indicator:**  
**Hauler:** *ASBURY ENVIR. SERVICES*  
**Waste Description:** *WASTE OIL*

**WASTE STREAMS GENERATED BY BUSINESS**

**Waste Name & Code:** *HYDROCARBON SOLVENTS (213)*  
**Inspection Date:** *2/9/00*  
**Waste Quantity Present at Inspection:** *75*  
**Annual Quantity:** *480*  
**Measurement Unit:** *GAL*  
**Treatment Method:** *RECYCLE*  
**Storage Method:** *PROCESSING EQUIPMENT*

*- Continued on next page -*



**Environmental FirstSearch  
Site Detail Report**

**TARGET SITE:** COLLEGE BLVD  
CARLSBAD CA 92009

**JOB:** 4062-02  
5.91 MI - YELLOW , GREEN ALIGNMENT

PERMITS SITE

**SEARCH ID:** 117                                   **DIST/DIR:** 0.07 NE                                   **MAP ID:** 14

<b>NAME:</b> TOWNSEND LINCOLN MERCURY	<b>REV:</b> 02/06/03
<b>ADDRESS:</b> 5434 PASEO DEL NORTE CARLSBAD CA 92008 SAN DIEGO	<b>ID1:</b> HE17H12085 <b>ID2:</b> CAD982016974
<b>CONTACT:</b> ROBERT TOWNSEND	<b>STATUS:</b> <b>PHONE:</b> (760)438-5434

**Carcinogen Indicator:**

**Hauler:** SAFETY-KLEEN  
**Waste Description:** SAFETY KLEEN (3PRTS,1BRK)

**WASTE STREAMS GENERATED BY BUSINESS**

**Waste Name & Code:** PAINT SLUDGE (461)  
**Inspection Date:** 2/9/00  
**Waste Quantity Present at Inspection:** 35  
**Annual Quantity:** 170  
**Measurement Unit:** GAL  
**Treatment Method:** RECYCLE  
**Storage Method:** METAL DRUMS,55 GALLONS  
**Carcinogen Indicator:**  
**Hauler:** PACIFIC COAST LACQUER CO  
**Waste Description:** THINNER & PAINT SLUDGE

**WASTE STREAMS GENERATED BY BUSINESS**

**Waste Name & Code:** AQUEOUS SOL N WITH METALS (132)  
**Inspection Date:** 2/9/00  
**Waste Quantity Present at Inspection:** 275  
**Annual Quantity:** 1000  
**Measurement Unit:** GAL  
**Treatment Method:** RECYCLE  
**Storage Method:** METAL DRUMS,55 GALLONS  
**Carcinogen Indicator:**  
**Hauler:** ASBURY ENVIR. SERVICES  
**Waste Description:** ANTIFREEZE-ETHYLENEGLYCOL

**WASTE STREAMS GENERATED BY BUSINESS**

**Waste Name & Code:** USED OIL FILTERS (888)  
**Inspection Date:** 2/9/00  
**Waste Quantity Present at Inspection:** 200  
**Annual Quantity:** 900  
**Measurement Unit:** LBS  
**Treatment Method:** FILTERS/METAL RECLAI  
**Storage Method:** METAL DRUMS,55 GALLONS  
**Carcinogen Indicator:**  
**Hauler:** ASBURY ENVIR. SERVICES  
**Waste Description:** USED OIL FILTERS

**WASTE STREAMS GENERATED BY BUSINESS**

**Waste Name & Code:** USED BATTERIES (444)  
**Inspection Date:** 2/9/00  
**Waste Quantity Present at Inspection:** 105  
**Annual Quantity:** 1500  
**Measurement Unit:** LBS  
**Treatment Method:** BATTERIES RECYCLED

- Continued on next page -

# Environmental FirstSearch Site Detail Report

**TARGET SITE:** COLLEGE BLVD  
CARLSBAD CA 92009

**JOB:** 4062-02  
5.91 MI - YELLOW , GREEN ALIGNMENT

## PERMITS SITE

**SEARCH ID:** 117                                      **DIST/DIR:** 0.07 NE                                      **MAP ID:** 14

<b>NAME:</b> TOWNSEND LINCOLN MERCURY	<b>REV:</b> 02/06/03
<b>ADDRESS:</b> 5434 PASEO DEL NORTE CARLSBAD CA 92008 SAN DIEGO	<b>ID1:</b> HE17H12085 <b>ID2:</b> CAD982016974
<b>CONTACT:</b> ROBERT TOWNSEND	<b>STATUS:</b> <b>PHONE:</b> (760)438-5434

<b>Storage Method:</b>	PROCESSING EQUIPMENT
<b>Carcinogen Indicator:</b>	
<b>Hauler:</b>	UNREGISTERED HAZ WST HAUL
<b>Waste Description:</b>	MOTORCRAFT

WASTE STREAMS GENERATED BY BUSINESS

<b>Waste Name &amp; Code:</b>	HYDROCARBON SOLVENTS (213)
<b>Inspection Date:</b>	2/9/00
<b>Waste Quantity Present at Inspection:</b>	55
<b>Annual Quantity:</b>	55
<b>Measurement Unit:</b>	GAL
<b>Treatment Method:</b>	RECYCLE
<b>Storage Method:</b>	METAL DRUMS,55 GALLONS
<b>Carcinogen Indicator:</b>	
<b>Hauler:</b>	PACIFIC COAST LACQUER CO
<b>Waste Description:</b>	GAS DIESEL MIXTURE

VIOLATIONS AT TIME OF INSPECTION

<b>Inspection Date:</b>	2/9/00
<b>Violation Item Number:</b>	V001
<b>Waste Code:</b>	
<b>Type of Violation:</b>	GENERAL VIOLATION
<b>Number of Occurrences:</b>	03
<b>Violation Definition:</b>	HAZARDOUS WASTE CONTAINERS ARE MISSING LABELS, ACCUMULATION DATE AND/OR ARE IMPROPERLY LABELED                                      CCR 66262.34

VIOLATIONS AT TIME OF INSPECTION

<b>Inspection Date:</b>	2/9/00
<b>Violation Item Number:</b>	V002
<b>Waste Code:</b>	
<b>Type of Violation:</b>	GENERAL VIOLATION
<b>Number of Occurrences:</b>	01
<b>Violation Definition:</b>	HAZARDOUS WASTE CONTAINERS ARE NOT KEPT CLOSED WHILE IN STORAGE                                      CCR 66265.173

VIOLATIONS AT TIME OF INSPECTION

<b>Inspection Date:</b>	3/13/98
<b>Violation Item Number:</b>	V001
<b>Waste Code:</b>	
<b>Type of Violation:</b>	GENERAL VIOLATION
<b>Number of Occurrences:</b>	02
<b>Violation Definition:</b>	GENERATOR OF HAZARDOUS WASTE HAS NOT SENT THE APPROPRIATE COPY OF THE MANIFEST TO THE CAL-EPA.                                      CCR 66262.23(A)(4)

VIOLATIONS AT TIME OF INSPECTION

<b>Inspection Date:</b>	3/13/98
<b>Violation Item Number:</b>	V002

- Continued on next page -

# Environmental FirstSearch Site Detail Report

**TARGET SITE:** COLLEGE BLVD  
CARLSBAD CA 92009

**JOB:** 4062-02  
5.91 MI - YELLOW, GREEN ALIGNMENT

## PERMITS SITE

**SEARCH ID:** 117

**DIST/DIR:** 0.07 NE

**MAP ID:** 14

**NAME:** TOWNSEND LINCOLN MERCURY  
**ADDRESS:** 5434 PASEO DEL NORTE  
CARLSBAD CA 92008  
SAN DIEGO  
**CONTACT:** ROBERT TOWNSEND

**REV:** 02/06/03  
**ID1:** HE17H12085  
**ID2:** CAD982016974  
**STATUS:**  
**PHONE:** (760)438-5434

**Waste Code:**

**Type of Violation:** *GENERAL VIOLATION*

**Number of Occurances:** 02

**Violation Definition:** *HAZARDOUS WASTE CONTAINERS ARE MISSING LABELS,  
ACCUMULATION DATE AND/OR ARE IMPROPERLY LABELED CCR 66262.34*

**VIOLATIONS AT TIME OF INSPECTION**

**Inspection Date:** 3/13/98

**Violation Item Number:** V003

**Waste Code:**

**Type of Violation:** *GENERAL VIOLATION*

**Number of Occurances:** 01

**Violation Definition:** *HAZARDOUS MATERIALS HAVE NOT BEEN ADEQUATELY LABELED  
WITHIN 10 DAYS AND ARE NOW DECLARED HAZARDOUS WASTE HSC 25124(E)*

**VIOLATIONS AT TIME OF INSPECTION**

**Inspection Date:** 3/13/98

**Violation Item Number:** V004

**Waste Code:**

**Type of Violation:** *GENERAL VIOLATION*

**Number of Occurances:** 01

**Violation Definition:** *PERSONNEL TRAINING IS NOT ADEQUATE TO ENSURE COMPLIANCE  
WITH HAZARDOUS WASTES/MATERIALS REGULATIONS CCR 66265.16*

**VIOLATIONS AT TIME OF INSPECTION**

**Inspection Date:** 3/20/97

**Violation Item Number:** V001

**Waste Code:**

**Type of Violation:** *GENERAL VIOLATION*

**Number of Occurances:** 01

**Violation Definition:** *HAZARDOUS WASTE MANIFESTS/RECEIPTS ARE NOT MAINTAINED ON  
SITE TO DOCUMENT PROPER DISPOSAL OF HAZARDOUS WASTE CCR 66262.40, 66272.1*

**VIOLATIONS AT TIME OF INSPECTION**

**Inspection Date:** 3/20/97

**Violation Item Number:** V002

**Waste Code:**

**Type of Violation:** *GENERAL VIOLATION*

**Number of Occurances:** 02

**Violation Definition:** *GENERATOR OF HAZARDOUS WASTE HAS NOT SENT THE  
APPROPRIATE COPY OF THE MANIFEST TO THE CAL-EPA. CCR 66262.23(A)(4)*

**VIOLATIONS AT TIME OF INSPECTION**

**Inspection Date:** 3/20/97

**Violation Item Number:** V003

**Waste Code:**

**Type of Violation:** *GENERAL VIOLATION*

- Continued on next page -

# Environmental FirstSearch Site Detail Report

**TARGET SITE:** COLLEGE BLVD  
CARLSBAD CA 92009

**JOB:** 4062-02  
5.91 MI - YELLOW , GREEN ALIGNMENT

PERMITS SITE			
<b>SEARCH ID:</b> 117	<b>DIST/DIR:</b> 0.07 NE	<b>MAP ID:</b> 14	
<b>NAME:</b> TOWNSEND LINCOLN MERCURY		<b>REV:</b>	02/06/03
<b>ADDRESS:</b> 5434 PASEO DEL NORTE CARLSBAD CA 92008 SAN DIEGO		<b>ID1:</b>	HE17H12085
<b>CONTACT:</b> ROBERT TOWNSEND		<b>ID2:</b>	CAD982016974
		<b>STATUS:</b>	
		<b>PHONE:</b>	(760)438-5434
<b>Number of Occurances:</b> 01			
<b>Violation Definition:</b> HAZARDOUS WASTE CONTAINERS ARE MISSING LABELS, ACCUMULATION DATE AND/OR ARE IMPROPERLY LABELED CCR 66262.34			
<u><b>VIOLATIONS AT TIME OF INSPECTION</b></u>			
<b>Inspection Date:</b> 3/20/97			
<b>Violation Item Number:</b> V004			
<b>Waste Code:</b>			
<b>Type of Violation:</b> GENERAL VIOLATION			
<b>Number of Occurances:</b> 01			
<b>Violation Definition:</b> HAZARDOUS MATERIALS HANDLER HAS NOT SUBMITTED A COMPLETED BUSINESS PLAN TO THE HMMD. HSC 25505(A),(B)			
<u><b>DISCLOSURE OF HAZARDOUS MATERIALS STORED AT ESTABLISHMENT</b></u>			
<b>Chemical Name:</b> PETROLEUM NAPHTHA, STODDARD SOLVENT			
<b>CAS#:</b> 8052-41-3			
<b>Annual Quantity:</b> 650.00			
<b>Quantity Stored at One Time:</b> 100.00			
<b>Measurement Unit:</b> GAL			
<b>Carcinogen Indicator:</b>			
<b>Storage Method:</b> METAL DRUMS 6-110 GALLONS			
<b>Material Data Safety Sheet:</b>			
<b>First Hazard Category:</b> FIRE HAZARD			
<b>Second Hazard Category:</b> IMMEDIATE HEALTH HAZARD			
<u><b>DISCLOSURE OF HAZARDOUS MATERIALS STORED AT ESTABLISHMENT</b></u>			
<b>Chemical Name:</b> PAINT, MISC			
<b>CAS#:</b> MIXTURE			
<b>Annual Quantity:</b> 600.00			
<b>Quantity Stored at One Time:</b> 75.00			
<b>Measurement Unit:</b> GAL			
<b>Carcinogen Indicator:</b>			
<b>Storage Method:</b> METAL DRUMS 0-5 GALLONS			
<b>Material Data Safety Sheet:</b>			
<b>First Hazard Category:</b> FIRE HAZARD			
<b>Second Hazard Category:</b> IMMEDIATE HEALTH HAZARD			
<u><b>DISCLOSURE OF HAZARDOUS MATERIALS STORED AT ESTABLISHMENT</b></u>			
<b>Chemical Name:</b> OXYGEN			
<b>CAS#:</b> 7782-44-7			
<b>Annual Quantity:</b> 2000.00			
<b>Quantity Stored at One Time:</b> 550.00			
<b>Measurement Unit:</b> CFT			
<b>Carcinogen Indicator:</b>			
<b>Storage Method:</b> CYLINDERS			
<b>Material Data Safety Sheet:</b>			
<b>First Hazard Category:</b> FIRE HAZARD			

*- Continued on next page -*



## *Environmental FirstSearch*

### *Site Detail Report*

**TARGET SITE:** COLLEGE BLVD  
CARLSBAD CA 92009

**JOB:** 4062-02  
5.91 MI - YELLOW , GREEN ALIGNMENT

#### PERMITS SITE

---

<b>SEARCH ID:</b> 117	<b>DIST/DIR:</b> 0.07 NE	<b>MAP ID:</b> 14
-----------------------	--------------------------	-------------------

---

<b>NAME:</b> TOWNSEND LINCOLN MERCURY	<b>REV:</b> 02/06/03
<b>ADDRESS:</b> 5434 PASEO DEL NORTE CARLSBAD CA 92008 SAN DIEGO	<b>ID1:</b> HE17H12085 <b>ID2:</b> CAD982016974
<b>CONTACT:</b> ROBERT TOWNSEND	<b>STATUS:</b> <b>PHONE:</b> (760)438-5434

---

**First Hazard Category:** *SUDDN RLSE OF PRES*  
**Second Hazard Category:** *OTHER*

**DISCLOSURE OF HAZARDOUS MATERIALS STORED AT ESTABLISHMENT**

**Chemical Name:** *ETHYLENE GLYCOL: ANTIFREEZE*  
**CAS#:** *107-21-1*  
**Annual Quantity:** *1500.00*  
**Quantity Stored at One Time:** *150.00*  
**Measurement Unit:** *GAL*  
**Carcinogen Indicator:**  
**Storage Method:** *PLASTIC DRUMS 6-110 GALLONS*  
**Material Data Safety Sheet:**  
**First Hazard Category:** *FIRE HAZARD*  
**Second Hazard Category:**

**DISCLOSURE OF HAZARDOUS MATERIALS STORED AT ESTABLISHMENT**

**Chemical Name:** *LACQUER THINNER*  
**CAS#:** *MIXTURE*  
**Annual Quantity:** *500.00*  
**Quantity Stored at One Time:** *65.00*  
**Measurement Unit:** *GAL*  
**Carcinogen Indicator:**  
**Storage Method:** *METAL DRUMS 6-110 GALLONS*  
**Material Data Safety Sheet:**  
**First Hazard Category:** *FIRE HAZARD*  
**Second Hazard Category:** *IMMED HEALTH HAZRD*

## **Environmental FirstSearch Site Detail Report**

**TARGET SITE:** COLLEGE BLVD  
CARLSBAD CA 92009

**JOB:** 4062-02  
5.91 MI - YELLOW , GREEN ALIGNMENT

### PERMITS SITE

---

<b>SEARCH ID:</b> 118	<b>DIST/DIR:</b> 0.07 NE	<b>MAP ID:</b> 16
-----------------------	--------------------------	-------------------

---

<b>NAME:</b> TOYOTA-CARLSBAD INC	<b>REV:</b> 02/06/03
<b>ADDRESS:</b> 5424 PASEO DEL NORTE CARLSBAD CA 92008 SAN DIEGO	<b>ID1:</b> HE17H13420 <b>ID2:</b> CAD982019168
<b>CONTACT:</b> LOUIS V JONES	<b>STATUS:</b> <b>PHONE:</b> (760)438-2000

---

#### INDUSTRY / FACILITY INFORMATION NAMES

**Business Description & SIC Code:** *Large Auto Dealerships 5511*  
**Gas Station:**  
**Fire Department District:**

#### PERMIT INFORMATION

**Permit Number:** *HE17H13420*  
**Inactive / Active Facility Indicator:**  
**Annual Expiration Date:** *Dec 31*  
**Status:** *Permitted Establishment With Underground Tanks*  
**Map Code / Business Plan on File:**  
**Business Plan Acceptance Date:** *01/04/2001*

#### GENERAL INSPECTION & VIOLATION INFORMATION

**Inspection Date:** *06/15/2000 0:00:00*  
**Reinspection Date:** *Aug 2001*  
**Inspector Name:** *CHAIRS*  
**Notice of Violation Issued:**  
**Delinquent Flag:**  
**Last Update:** *5/20/01*  
**Last Delinquent Letter:**

#### PROPERTY OWNER INFORMATION

**Property Owner Name:** *LOUIS V JONES*  
**Property Owner Address:** *5424 PASEO DEL NORTE CARLSBAD, CA 92008*

#### WASTE STREAMS GENERATED BY BUSINESS

**Waste Name & Code:** *WASTE OIL & MIXED OIL (221)*  
**Inspection Date:** *6/15/00*  
**Waste Quantity Present at Inspection:** *1000*  
**Annual Quantity:** *14500*  
**Measurement Unit:** *GAL*  
**Treatment Method:** *RECYCLE*  
**Storage Method:** *ABVGR TNK,STEEL 10-1000 G*  
**Carcinogen Indicator:**  
**Hauler:** *ASBURY ENVIR. SERVICES*  
**Waste Description:** *OIL- 2 TANKS*

#### WASTE STREAMS GENERATED BY BUSINESS

**Waste Name & Code:** *HYDROCARBON SOLVENTS (213)*  
**Inspection Date:** *6/15/00*  
**Waste Quantity Present at Inspection:** *64*  
**Annual Quantity:** *254*  
**Measurement Unit:** *GAL*  
**Treatment Method:** *RECYCLE*  
**Storage Method:** *PROCESSING EQUIPMENT*

*- Continued on next page -*

# Environmental FirstSearch Site Detail Report

**TARGET SITE:** COLLEGE BLVD  
CARLSBAD CA 92009

**JOB:** 4062-02  
5.91 MI - YELLOW , GREEN ALIGNMENT

## PERMITS SITE

**SEARCH ID:** 118                      **DIST/DIR:** 0.07 NE                      **MAP ID:** 16

<b>NAME:</b>	TOYOTA-CARLSBAD INC	<b>REV:</b>	02/06/03
<b>ADDRESS:</b>	5424 PASEO DEL NORTE CARLSBAD CA 92008 SAN DIEGO	<b>ID1:</b>	HE17H13420
<b>CONTACT:</b>	LOUIS V JONES	<b>ID2:</b>	CAD982019168
		<b>STATUS:</b>	
		<b>PHONE:</b>	(760)438-2000

**Carcinogen Indicator:**  
**Hauler:** SAFETY KLEEN  
**Waste Description:** PARTS CLNR 8 UNITS

### WASTE STREAMS GENERATED BY BUSINESS

**Waste Name & Code:** USED OIL FILTERS (888)  
**Inspection Date:** 6/15/00  
**Waste Quantity Present at Inspection:** 1600  
**Annual Quantity:** 3200  
**Measurement Unit:** LBS  
**Treatment Method:** FILTERS/METAL RECLAI  
**Storage Method:** METAL DRUMS, 55 GALLONS  
**Carcinogen Indicator:**  
**Hauler:** ASBURY ENVIR. SERVICES  
**Waste Description:** USED OIL FILTERS

### WASTE STREAMS GENERATED BY BUSINESS

**Waste Name & Code:** USED BATTERIES (444)  
**Inspection Date:** 6/15/00  
**Waste Quantity Present at Inspection:** 400  
**Annual Quantity:** 10880  
**Measurement Unit:** LBS  
**Treatment Method:** BATTERIES RECYCLED  
**Storage Method:** FIBER/PLSTIC BOXES, CRTNS, CASES  
**Carcinogen Indicator:**  
**Hauler:** UNREGISTERED HAZ WST HAUL  
**Waste Description:** USED BATTERIES, EXIDE COR

### WASTE STREAMS GENERATED BY BUSINESS

**Waste Name & Code:** OIL/WATER SEPARATION SLUDGE (222)  
**Inspection Date:** 6/15/00  
**Waste Quantity Present at Inspection:** 1350  
**Annual Quantity:** 1350  
**Measurement Unit:** GAL  
**Treatment Method:** RECYCLE  
**Storage Method:** PROCESSING EQUIPMENT  
**Carcinogen Indicator:**  
**Hauler:** ASBURY ENVIR. SERVICES  
**Waste Description:** SUMP SLUDGE

### WASTE STREAMS GENERATED BY BUSINESS

**Waste Name & Code:** ORGANIC LIQUIDS W/METALS (342)  
**Inspection Date:** 6/15/00  
**Waste Quantity Present at Inspection:** 500  
**Annual Quantity:** 5000  
**Measurement Unit:** GAL  
**Treatment Method:** RECYCLE

- Continued on next page -



## Environmental FirstSearch Site Detail Report

**TARGET SITE:** COLLEGE BLVD  
CARLSBAD CA 92009

**JOB:** 4062-02  
5.91 MI - YELLOW , GREEN ALIGNMENT

### PERMITS SITE

**SEARCH ID:** 118    **DIST/DIR:** 0.07 NE    **MAP ID:** 16

<b>NAME:</b> TOYOTA-CARLSBAD INC <b>ADDRESS:</b> 5424 PASEO DEL NORTE CARLSBAD CA 92008 SAN DIEGO <b>CONTACT:</b> LOUIS V JONES	<b>REV:</b> 02/06/03 <b>ID1:</b> HE17H13420 <b>ID2:</b> CAD982019168 <b>STATUS:</b> <b>PHONE:</b> (760)438-2000
---	---

**Storage Method:** METAL DRUMS,55 GALLONS  
**Carcinogen Indicator:**  
**Hauler:** ASBURY ENVIR. SERVICES  
**Waste Description:** USED ANTIFREEZE

**VIOLATIONS AT TIME OF INSPECTION**

**Inspection Date:** 1/15/99  
**Violation Item Number:** V001  
**Waste Code:**  
**Type of Violation:** GENERAL VIOLATION  
**Number of Occurances:** 03  
**Violation Definition:** HAZARDOUS WASTE CONTAINERS ARE MISSING LABELS,  
ACCUMULATION DATE AND/OR ARE IMPROPERLY LABELED CCR 66262.34

**VIOLATIONS AT TIME OF INSPECTION**

**Inspection Date:** 1/15/99  
**Violation Item Number:** V002  
**Waste Code:**  
**Type of Violation:** GENERAL VIOLATION  
**Number of Occurances:** 01  
**Violation Definition:** HAZARDOUS WASTE CONTAINERS ARE NOT KEPT CLOSED WHILE IN  
STORAGE CCR 66265.173

**VIOLATIONS AT TIME OF INSPECTION**

**Inspection Date:** 1/15/99  
**Violation Item Number:** V003  
**Waste Code:**  
**Type of Violation:** GENERAL VIOLATION  
**Number of Occurances:** 01  
**Violation Definition:** HAZARDOUS WASTE STORAGE CONTAINER IS NOT HANDLED OR  
STORED IN A MANNER WHICH WILL PREVENT LEAKS OR RUPTURE CCR 66265.173

**VIOLATIONS AT TIME OF INSPECTION**

**Inspection Date:** 6/15/00  
**Violation Item Number:** V001  
**Waste Code:**  
**Type of Violation:** GENERAL VIOLATION  
**Number of Occurances:** 02  
**Violation Definition:** HAZARDOUS WASTE CONTAINERS ARE NOT KEPT CLOSED WHILE IN  
STORAGE CCR 66265.173

**VIOLATIONS AT TIME OF INSPECTION**

**Inspection Date:** 6/15/00  
**Violation Item Number:** V002  
**Waste Code:**  
**Type of Violation:** GENERAL VIOLATION  
**Number of Occurances:** 02

- Continued on next page -



## Environmental FirstSearch Site Detail Report

**TARGET SITE:** COLLEGE BLVD  
CARLSBAD CA 92009

**JOB:** 4062-02  
5.91 MI - YELLOW , GREEN ALIGNMENT

### PERMITS SITE

**SEARCH ID:** 118                              **DIST/DIR:** 0.07 NE                              **MAP ID:** 16

<p><b>NAME:</b> TOYOTA-CARLSBAD INC <b>ADDRESS:</b> 5424 PASEO DEL NORTE CARLSBAD CA 92008 SAN DIEGO <b>CONTACT:</b> LOUIS V JONES</p>	<p><b>REV:</b> 02/06/03 <b>ID1:</b> HE17H13420 <b>ID2:</b> CAD982019168 <b>STATUS:</b> <b>PHONE:</b> (760)438-2000</p>
--	--

**DISCLOSURE OF HAZARDOUS MATERIALS STORED AT ESTABLISHMENT**

**Chemical Name:** ACETYLENE, COMPRESSED GAS  
**CAS#:** 74-86-2  
**Annual Quantity:** 390.00  
**Quantity Stored at One Time:** 260.00  
**Measurement Unit:** CFT  
**Carcinogen Indicator:**  
**Storage Method:** CYLINDERS  
**Material Data Safety Sheet:**  
**First Hazard Category:** FIRE HAZARD  
**Second Hazard Category:** SUDDN RLSE OF PRES

**DISCLOSURE OF HAZARDOUS MATERIALS STORED AT ESTABLISHMENT**

**Chemical Name:** OXYGEN, COMPRESSED GAS  
**CAS#:** 7782-44-7  
**Annual Quantity:** 462.00  
**Quantity Stored at One Time:** 308.00  
**Measurement Unit:** CFT  
**Carcinogen Indicator:**  
**Storage Method:** CYLINDERS  
**Material Data Safety Sheet:**  
**First Hazard Category:** FIRE HAZARD  
**Second Hazard Category:** SUDDN RLSE OF PRES

**DISCLOSURE OF HAZARDOUS MATERIALS STORED AT ESTABLISHMENT**

**Chemical Name:** CO2/ARGON, COMPRESSED GAS  
**CAS#:** MIXTURE  
**Annual Quantity:** 300.00  
**Quantity Stored at One Time:** 300.00  
**Measurement Unit:** CFT  
**Carcinogen Indicator:**  
**Storage Method:** CYLINDERS  
**Material Data Safety Sheet:**  
**First Hazard Category:** SUDDN RLSE OF PRES  
**Second Hazard Category:**

**DISCLOSURE OF HAZARDOUS MATERIALS STORED AT ESTABLISHMENT**

**Chemical Name:** GASOLINE  
**CAS#:** 8006-61-9  
**Annual Quantity:** 12000.00  
**Quantity Stored at One Time:** 1000.00  
**Measurement Unit:** GAL  
**Carcinogen Indicator:**  
**Storage Method:** ABVGR TNK,STEEL 10-1000 G  
**Material Data Safety Sheet:**  
**First Hazard Category:** FIRE HAZARD

# Environmental FirstSearch Site Detail Report

**TARGET SITE:** COLLEGE BLVD  
CARLSBAD CA 92009

**JOB:** 4062-02  
5.91 MI - YELLOW , GREEN ALIGNMENT

## PERMITS SITE

**SEARCH ID:** 119                      **DIST/DIR:** 0.07 NE                      **MAP ID:** 15

<b>NAME:</b> TOYOTA-CARLSBAD INC-BODY SHOP	<b>REV:</b> 02/06/03
<b>ADDRESS:</b> 5450 PASEO DEL NORTE CARLSBAD CA 92008 SAN DIEGO	<b>ID1:</b> HE17H01374 <b>ID2:</b> CAD982019184
<b>CONTACT:</b>	<b>STATUS:</b> <b>PHONE:</b> (760)438-2000

**INDUSTRY / FACILITY INFORMATION NAMES**

**Business Description & SIC Code:** *Auto/Truck Body Repair 5511*  
**Gas Station:**  
**Fire Department District:**

**PERMIT INFORMATION**

**Permit Number:** *HE17H01374*  
**Inactive / Active Facility Indicator:**  
**Annual Expiration Date:** *May 31*  
**Status:** *OBSOLETE*  
**Map Code / Business Plan on File:**  
**Business Plan Acceptance Date:** *01/04/2001*

**GENERAL INSPECTION & VIOLATION INFORMATION**

**Inspection Date:** *06/15/2000 0:00:00*  
**Reinspection Date:** *Aug 2001*  
**Inspector Name:** *CHAIRS*  
**Notice of Violation Issued:**  
**Delinquent Flag:**  
**Last Update:** *5/20/01*  
**Last Delinquent Letter:**

**PROPERTY OWNER INFORMATION**

**Property Owner Name:**  
**Property Owner Address:**

**WASTE STREAMS GENERATED BY BUSINESS**

**Waste Name & Code:** *PAINT SLUDGE (461)*  
**Inspection Date:** *6/15/00*  
**Waste Quantity Present at Inspection:** *45*  
**Annual Quantity:** *1064*  
**Measurement Unit:** *GAL*  
**Treatment Method:** *RECYCLE*  
**Storage Method:** *METAL DRUMS,55 GALLONS*  
**Carcinogen Indicator:**  
**Hauler:** *PACIFIC COAST LACQUER CO*  
**Waste Description:** *PAINT SLUDGE/THINNER*

**WASTE STREAMS GENERATED BY BUSINESS**

**Waste Name & Code:** *ORGANIC SOLIDS (OTHER) (352)*  
**Inspection Date:** *6/15/00*  
**Waste Quantity Present at Inspection:** *300*  
**Annual Quantity:** *750*  
**Measurement Unit:** *LBS*  
**Treatment Method:** *INCINERATION*  
**Storage Method:** *METAL DRUMS,55 GALLONS*

*- Continued on next page -*

# Environmental FirstSearch Site Detail Report

**TARGET SITE:** COLLEGE BLVD  
CARLSBAD CA 92009

**JOB:** 4062-02  
5.91 MI - YELLOW , GREEN ALIGNMENT

## PERMITS SITE

**SEARCH ID:** 119                      **DIST/DIR:** 0.07 NE                      **MAP ID:** 15

**NAME:** TOYOTA-CARLSBAD INC-BODY SHOP  
**ADDRESS:** 5450 PASEO DEL NORTE  
CARLSBAD CA 92008  
SAN DIEGO

**REV:** 02/06/03  
**ID1:** HE17H01374  
**ID2:** CAD982019184  
**STATUS:**  
**PHONE:** (760)438-2000

**CONTACT:**

**Carcinogen Indicator:**

**Hauler:** PACIFIC COAST LACQUER CO  
**Waste Description:** FLTRS, RAGS, PAINT DEBRIS

**VIOLATIONS AT TIME OF INSPECTION**

**Inspection Date:** 12/5/96  
**Violation Item Number:** V001  
**Waste Code:**  
**Type of Violation:** GENERAL VIOLATION  
**Number of Occurances:** 03  
**Violation Definition:** HAZARDOUS WASTE CONTAINERS ARE MISSING LABELS,  
ACCUMULATION DATE AND/OR ARE IMPROPERLY LABELED CCR 66262.34

**VIOLATIONS AT TIME OF INSPECTION**

**Inspection Date:** 3/10/98  
**Violation Item Number:** V001  
**Waste Code:**  
**Type of Violation:** GENERAL VIOLATION  
**Number of Occurances:** 01  
**Violation Definition:** PERSONNEL TRAINING RECORDS ARE INADEQUATE TO DOCUMENT  
COMPLIANCE WITH REQUIREMENTS FOR CURRENT AND FORMER EMPLOYEES CCR 66265.16

**DISCLOSURE OF HAZARDOUS MATERIALS STORED AT ESTABLISHMENT**

**Chemical Name:** AUTOMOTIVE REFINISHING PAINTS  
**CAS#:** MIXTURE  
**Annual Quantity:** 250.00  
**Quantity Stored at One Time:** 75.00  
**Measurement Unit:** GAL  
**Carcinogen Indicator:**  
**Storage Method:** METAL DRUMS 0-5 GALLONS  
**Material Data Safety Sheet:**  
**First Hazard Category:** FIRE HAZARD  
**Second Hazard Category:** IMMED HEALTH HAZRD

**DISCLOSURE OF HAZARDOUS MATERIALS STORED AT ESTABLISHMENT**

**Chemical Name:** PAINT THINNER, REDUCERS AND CATLYSTS  
**CAS#:** MIXTURE  
**Annual Quantity:** 2000.00  
**Quantity Stored at One Time:** 75.00  
**Measurement Unit:** GAL  
**Carcinogen Indicator:**  
**Storage Method:** METAL DRUMS 0-5 GALLONS  
**Material Data Safety Sheet:**  
**First Hazard Category:** FIRE HAZARD  
**Second Hazard Category:** IMMED HEALTH HAZRD

**DISCLOSURE OF HAZARDOUS MATERIALS STORED AT ESTABLISHMENT**

- Continued on next page -

**Environmental FirstSearch  
Site Detail Report**

**TARGET SITE:** COLLEGE BLVD  
CARLSBAD CA 92009

**JOB:** 4062-02  
5.91 MI - YELLOW , GREEN ALIGNMENT

PERMITS SITE

**SEARCH ID:** 119                      **DIST/DIR:** 0.07 NE                      **MAP ID:** 15

**NAME:** TOYOTA-CARLSBAD INC-BODY SHOP  
**ADDRESS:** 5450 PASEO DEL NORTE  
CARLSBAD CA 92008  
SAN DIEGO

**REV:** 02/06/03  
**ID1:** HE17H01374  
**ID2:** CAD982019184  
**STATUS:**  
**PHONE:** (760)438-2000

**CONTACT:**

**Chemical Name:** CO2/ARGON GAS  
**CAS#:** 124-38-9  
**Annual Quantity:** 5337.00  
**Quantity Stored at One Time:** 1779.00  
**Measurement Unit:** CFT  
**Carcinogen Indicator:**  
**Storage Method:** CYLINDERS  
**Material Data Safety Sheet:**  
**First Hazard Category:** SUDDN RLSE OF PRES  
**Second Hazard Category:**

**DISCLOSURE OF HAZARDOUS MATERIALS STORED AT ESTABLISHMENT**

**Chemical Name:** OXYGEN GAS  
**CAS#:** 7782-44-7  
**Annual Quantity:** 1848.00  
**Quantity Stored at One Time:** 462.00  
**Measurement Unit:** CFT  
**Carcinogen Indicator:**  
**Storage Method:** CYLINDERS  
**Material Data Safety Sheet:**  
**First Hazard Category:** FIRE HAZARD  
**Second Hazard Category:** SUDDN RLSE OF PRES

**DISCLOSURE OF HAZARDOUS MATERIALS STORED AT ESTABLISHMENT**

**Chemical Name:** ACETYLENE GAS  
**CAS#:** 74-86-2  
**Annual Quantity:** 1160.00  
**Quantity Stored at One Time:** 290.00  
**Measurement Unit:** CFT  
**Carcinogen Indicator:**  
**Storage Method:** CYLINDERS  
**Material Data Safety Sheet:**  
**First Hazard Category:** FIRE HAZARD  
**Second Hazard Category:** SUDDN RLSE OF PRES

## *Environmental FirstSearch Site Detail Report*

**TARGET SITE:** COLLEGE BLVD  
CARLSBAD CA 92009

**JOB:** 4062-02  
5.91 MI - YELLOW , GREEN ALIGNMENT

PERMITS SITE		
<b>SEARCH ID:</b> 120	<b>DIST/DIR:</b> 0.02 SW	<b>MAP ID:</b> 45
<b>NAME:</b> VISITING NURSE ASSOC SAN DIEGO <b>ADDRESS:</b> 5225 AVENIDA ENCINAS CARLSBAD CA 92008 SAN DIEGO <b>CONTACT:</b> VISITING NURSE ASSOC SAN DIEGO	<b>REV:</b> 02/06/03 <b>ID1:</b> HE17H53487 <b>ID2:</b> <b>STATUS:</b> <b>PHONE:</b> (619)438-9355	
<b><u>INDUSTRY / FACILITY INFORMATION NAMES</u></b>		
<b>Business Description &amp; SIC Code:</b>	<i>Small Qty Med Waste Gen</i>	
<b>Gas Station:</b>		
<b>Fire Department District:</b>		
<b><u>PERMIT INFORMATION</u></b>		
<b>Permit Number:</b>	<i>HE17H53487</i>	
<b>Inactive / Active Facility Indicator:</b>	<i>Inactive</i>	
<b>Annual Expiration Date:</b>	<i>Oct 31</i>	
<b>Status:</b>		
<b>Map Code / Business Plan on File:</b>		
<b>Business Plan Acceptance Date:</b>		
<b><u>GENERAL INSPECTION &amp; VIOLATION INFORMATION</u></b>		
<b>Inspection Date:</b>	<i>11/16/1995 0:00:00</i>	
<b>Reinspection Date:</b>	<i>Nov 1998</i>	
<b>Inspector Name:</b>	<i>WING</i>	
<b>Notice of Violation Issued:</b>		
<b>Delinquent Flag:</b>		
<b>Last Update:</b>	<i>8/14/98</i>	
<b>Last Delinquent Letter:</b>	<i>12/08/1995 0:00:00</i>	
<b><u>PROPERTY OWNER INFORMATION</u></b>		
<b>Property Owner Name:</b>		
<b>Property Owner Address:</b>		
<b><u>WASTE STREAMS GENERATED BY BUSINESS</u></b>		
<b>Waste Name &amp; Code:</b>	<i>INFECTIOUS WASTE, SHARPS (902)</i>	
<b>Inspection Date:</b>	<i>5/30/95</i>	
<b>Waste Quantity Present at Inspection:</b>	<i>9</i>	
<b>Annual Quantity:</b>	<i>108</i>	
<b>Measurement Unit:</b>	<i>LBS</i>	
<b>Treatment Method:</b>	<i>INCINERATION</i>	
<b>Storage Method:</b>	<i>FIBER/PLSTIC BOXES,CRTNS,CASES</i>	
<b>Carcinogen Indicator:</b>		
<b>Hauler:</b>	<i>BFI MEDICAL WASTE SYSTEMS</i>	
<b>Waste Description:</b>	<i>SHARPS</i>	
<b><u>WASTE STREAMS GENERATED BY BUSINESS</u></b>		
<b>Waste Name &amp; Code:</b>	<i>INFECTIOUS WASTE, GENERAL (901)</i>	
<b>Inspection Date:</b>	<i>5/30/95</i>	
<b>Waste Quantity Present at Inspection:</b>	<i>9</i>	
<b>Annual Quantity:</b>	<i>108</i>	
<b>Measurement Unit:</b>	<i>LBS</i>	
<b>Treatment Method:</b>	<i>INCINERATION</i>	
<b>Storage Method:</b>	<i>BAGS: BRLAP,CLOTH,PAPER,PLSTIC</i>	

*- Continued on next page -*

*Environmental FirstSearch  
Site Detail Report*

**TARGET SITE:** COLLEGE BLVD  
CARLSBAD CA 92009

**JOB:** 4062-02  
5.91 MI - YELLOW , GREEN ALIGNMENT

PERMITS SITE			
SEARCH ID:	120	DIST/DIR:	0.02 SW
MAP ID:	45		
<b>NAME:</b>	VISITING NURSE ASSOC SAN DIEGO	<b>REV:</b>	02/06/03
<b>ADDRESS:</b>	5225 AVENIDA ENCINAS CARLSBAD CA 92008 SAN DIEGO	<b>ID1:</b>	HE17H53487
<b>CONTACT:</b>	VISITING NURSE ASSOC SAN DIEGO	<b>ID2:</b>	
		<b>STATUS:</b>	
		<b>PHONE:</b>	(619)438-9355
<b>Carcinogen Indicator:</b>			
<b>Hauler:</b>			
<b>Waste Description:</b>			
	<i>BFI MEDICAL WASTE SYSTEMS NON-SHARP WASTE (GAUZE)</i>		



# Environmental FirstSearch Site Detail Report

**TARGET SITE:** COLLEGE BLVD  
CARLSBAD CA 92009

**JOB:** 4062-02  
5.91 MI - YELLOW , GREEN ALIGNMENT

## PERMITS SITE

**SEARCH ID:** 121                                  **DIST/DIR:** 0.09 NE                                  **MAP ID:** 17

**NAME:** WESELOH CHEVROLET COMPANY                                  **REV:** 02/06/03  
**ADDRESS:** 5335 PASEO DEL NORTE                                  **ID1:** HE17H12127  
CARLSBAD CA 92008                                  **ID2:** CAD981982135  
SAN DIEGO                                  **STATUS:**  
**CONTACT:** MIKE WESELOH                                  **PHONE:** (760)438-1001

### INDUSTRY / FACILITY INFORMATION NAMES

**Business Description & SIC Code:** *Large Auto Dealerships 5511*  
**Gas Station:**  
**Fire Department District:**

### PERMIT INFORMATION

**Permit Number:** *HE17H12127*  
**Inactive / Active Facility Indicator:**  
**Annual Expiration Date:** *Feb 28*  
**Status:** *Active SAM Case, Not Previous Status tank permit issued*  
**Map Code / Business Plan on File:**  
**Business Plan Acceptance Date:** *01/04/2001*

### GENERAL INSPECTION & VIOLATION INFORMATION

**Inspection Date:** *06/21/2000 0:00:00*  
**Reinspection Date:** *Jun 2001*  
**Inspector Name:** *CHAIRS*  
**Notice of Violation Issued:**  
**Delinquent Flag:**  
**Last Update:** *5/20/01*  
**Last Delinquent Letter:**

### PROPERTY OWNER INFORMATION

**Property Owner Name:** *WESELOH CHEVROLET CO*  
**Property Owner Address:** *5335 PASEO DEL NORTE CARLSBAD, CA 92008*

### WASTE STREAMS GENERATED BY BUSINESS

**Waste Name & Code:** *WASTE OIL & MIXED OIL (221)*  
**Inspection Date:** *6/21/00*  
**Waste Quantity Present at Inspection:** *650*  
**Annual Quantity:** *11000*  
**Measurement Unit:** *GAL*  
**Treatment Method:** *RECYCLE*  
**Storage Method:** *ABVGR TNK,STEEL 10-1000 G*  
**Carcinogen Indicator:**  
**Hauler:** *ASBURY ENVIR. SERVICES*  
**Waste Description:**

### WASTE STREAMS GENERATED BY BUSINESS

**Waste Name & Code:** *HYDROCARBON SOLVENTS (213)*  
**Inspection Date:** *6/21/00*  
**Waste Quantity Present at Inspection:** *9*  
**Annual Quantity:** *36*  
**Measurement Unit:** *GAL*  
**Treatment Method:** *RECYCLE*  
**Storage Method:** *PROCESSING EQUIPMENT*

*- Continued on next page -*

## Environmental FirstSearch Site Detail Report

**TARGET SITE:** COLLEGE BLVD  
CARLSBAD CA 92009

**JOB:** 4062-02  
5.91 MI - YELLOW, GREEN ALIGNMENT

### PERMITS SITE

**SEARCH ID:** 121

**DIST/DIR:** 0.09 NE

**MAP ID:** 17

**NAME:** WESELOH CHEVROLET COMPANY  
**ADDRESS:** 5335 PASEO DEL NORTE  
CARLSBAD CA 92008  
SAN DIEGO  
**CONTACT:** MIKE WESELOH

**REV:** 02/06/03  
**ID1:** HE17H12127  
**ID2:** CAD981982135  
**STATUS:**  
**PHONE:** (760)438-1001

**Carcinogen Indicator:**

**Hauler:** SAFETY KLEEN  
**Waste Description:** (1) PARTS WASHER

**WASTE STREAMS GENERATED BY BUSINESS**

**Waste Name & Code:** ORGANIC SOLIDS (OTHER) (352)  
**Inspection Date:** 6/21/00  
**Waste Quantity Present at Inspection:** 320  
**Annual Quantity:** 320  
**Measurement Unit:** LBS  
**Treatment Method:** INCINERATION  
**Storage Method:** PLASTIC DRUMS, 55 GALLONS  
**Carcinogen Indicator:**  
**Hauler:** ASBURY ENVIR. SERVICES  
**Waste Description:** USED GAS FILTERS

**WASTE STREAMS GENERATED BY BUSINESS**

**Waste Name & Code:** DEGREASING SLUDGE (451)  
**Inspection Date:** 6/21/00  
**Waste Quantity Present at Inspection:** 560  
**Annual Quantity:** 560  
**Measurement Unit:** GAL  
**Treatment Method:** RECYCLE  
**Storage Method:** PROCESSING EQUIPMENT  
**Carcinogen Indicator:**  
**Hauler:** ASBURY ENVIR. SERVICES  
**Waste Description:** SUMP SLUDGE

**WASTE STREAMS GENERATED BY BUSINESS**

**Waste Name & Code:** PAINT SLUDGE (461)  
**Inspection Date:** 6/21/00  
**Waste Quantity Present at Inspection:** 55  
**Annual Quantity:** 300  
**Measurement Unit:** GAL  
**Treatment Method:** INCINERATION  
**Storage Method:** METAL DRUMS, 55 GALLONS  
**Carcinogen Indicator:**  
**Hauler:** PACIFIC COAST LACQUER CO  
**Waste Description:** PAINT SLUDGE

**WASTE STREAMS GENERATED BY BUSINESS**

**Waste Name & Code:** USED OIL FILTERS (888)  
**Inspection Date:** 6/21/00  
**Waste Quantity Present at Inspection:** 4000  
**Annual Quantity:** 6000  
**Measurement Unit:** LBS  
**Treatment Method:** FILTERS/METAL RECLAI

- Continued on next page -

***Environmental FirstSearch  
Site Detail Report***

**TARGET SITE:** COLLEGE BLVD  
CARLSBAD CA 92009

**JOB:** 4062-02  
5.91 MI - YELLOW , GREEN ALIGNMENT

PERMITS SITE	
<b>SEARCH ID:</b> 121	<b>DIST/DIR:</b> 0.09 NE
<b>MAP ID:</b> 17	
<b>NAME:</b> WESELOH CHEVROLET COMPANY <b>ADDRESS:</b> 5335 PASEO DEL NORTE CARLSBAD CA 92008 SAN DIEGO <b>CONTACT:</b> MIKE WESELOH	<b>REV:</b> 02/06/03 <b>ID1:</b> HE17H12127 <b>ID2:</b> CAD981982135 <b>STATUS:</b> <b>PHONE:</b> (760)438-1001
<b>Storage Method:</b>	METAL DRUMS,55 GALLONS
<b>Carcinogen Indicator:</b>	
<b>Hauler:</b>	ASBURY ENVIR. SERVICES
<b>Waste Description:</b>	USED OIL FILTERS
<b><u>WASTE STREAMS GENERATED BY BUSINESS</u></b>	
<b>Waste Name &amp; Code:</b>	USED BATTERIES (444)
<b>Inspection Date:</b>	6/21/00
<b>Waste Quantity Present at Inspection:</b>	480
<b>Annual Quantity:</b>	2680
<b>Measurement Unit:</b>	LBS
<b>Treatment Method:</b>	BATTERIES RECYCLED
<b>Storage Method:</b>	FIBER/PLSTIC BOXES,CRTNS,CASES
<b>Carcinogen Indicator:</b>	
<b>Hauler:</b>	UNREGISTERED HAZ WST HAUL
<b>Waste Description:</b>	USED BATTERIES
<b><u>WASTE STREAMS GENERATED BY BUSINESS</u></b>	
<b>Waste Name &amp; Code:</b>	ORGANIC LIQUIDS W/METALS (342)
<b>Inspection Date:</b>	6/21/00
<b>Waste Quantity Present at Inspection:</b>	360
<b>Annual Quantity:</b>	2400
<b>Measurement Unit:</b>	GAL
<b>Treatment Method:</b>	RECYCLE
<b>Storage Method:</b>	METAL DRUMS,55 GALLONS
<b>Carcinogen Indicator:</b>	
<b>Hauler:</b>	ASBURY ENVIR. SERVICES
<b>Waste Description:</b>	ANTIFREEZE, 20-40% ETHY G
<b><u>WASTE STREAMS GENERATED BY BUSINESS</u></b>	
<b>Waste Name &amp; Code:</b>	OXYGENATED SOLVENTS (212)
<b>Inspection Date:</b>	6/21/00
<b>Waste Quantity Present at Inspection:</b>	10
<b>Annual Quantity:</b>	20
<b>Measurement Unit:</b>	GAL
<b>Treatment Method:</b>	RECYCLE
<b>Storage Method:</b>	PROCESSING EQUIPMENT
<b>Carcinogen Indicator:</b>	
<b>Hauler:</b>	SAFETY-KLEEN
<b>Waste Description:</b>	CARB DIP, MONOETHANOLAMIN
<b><u>WASTE STREAMS GENERATED BY BUSINESS</u></b>	
<b>Waste Name &amp; Code:</b>	AQUEOUS SOL N WITH METALS (132)
<b>Inspection Date:</b>	6/21/00
<b>Waste Quantity Present at Inspection:</b>	5
<b>Annual Quantity:</b>	20
<b>Measurement Unit:</b>	GAL

*- Continued on next page -*

**Environmental FirstSearch**  
**Site Detail Report**

**TARGET SITE:** COLLEGE BLVD  
CARLSBAD CA 92009

**JOB:** 4062-02  
5.91 MI - YELLOW , GREEN ALIGNMENT

PERMITS SITE

**SEARCH ID:** 121                                   **DIST/DIR:** 0.09 NE                                   **MAP ID:** 17

<b>NAME:</b> WESELOH CHEVROLET COMPANY	<b>REV:</b> 02/06/03
<b>ADDRESS:</b> 5335 PASEO DEL NORTE CARLSBAD CA 92008 SAN DIEGO	<b>ID1:</b> HE17H12127
<b>CONTACT:</b> MIKE WESELOH	<b>ID2:</b> CAD981982135
	<b>STATUS:</b>
	<b>PHONE:</b> (760)438-1001

<b>Treatment Method:</b>	RECYCLE
<b>Storage Method:</b>	PROCESSING EQUIPMENT
<b>Carcinogen Indicator:</b>	
<b>Hauler:</b>	SAFETY KLEEN
<b>Waste Description:</b>	AQUEOUS BRAKE SOLUTION

**WASTE STREAMS GENERATED BY BUSINESS**

<b>Waste Name &amp; Code:</b>	INORGANIC SOLID WASTE (OTHER) (181)
<b>Inspection Date:</b>	6/21/00
<b>Waste Quantity Present at Inspection:</b>	100
<b>Annual Quantity:</b>	400
<b>Measurement Unit:</b>	LBS
<b>Treatment Method:</b>	INCINERATION
<b>Storage Method:</b>	METAL DRUMS,55 GALLONS
<b>Carcinogen Indicator:</b>	
<b>Hauler:</b>	PACIFIC COAST LACQUER CO
<b>Waste Description:</b>	SPRAY BOOTH FILTERS

**VIOLATIONS AT TIME OF INSPECTION**

<b>Inspection Date:</b>	4/21/97
<b>Violation Item Number:</b>	V001
<b>Waste Code:</b>	
<b>Type of Violation:</b>	GENERAL VIOLATION
<b>Number of Occurances:</b>	01
<b>Violation Definition:</b>	GENERATOR OF A WASTE HAS NOT DETERMINED IF THAT WASTE IS A
HAZARDOUS WASTE AS DEFINED BY LAW	CCR 66262.11

**VIOLATIONS AT TIME OF INSPECTION**

<b>Inspection Date:</b>	4/21/97
<b>Violation Item Number:</b>	V002
<b>Waste Code:</b>	
<b>Type of Violation:</b>	GENERAL VIOLATION
<b>Number of Occurances:</b>	01
<b>Violation Definition:</b>	PERSONNEL TRAINING IS NOT ADEQUATE TO ENSURE COMPLIANCE
WITH HAZARDOUS WASTES/MATERIALS REGULATIONS	CCR 66265.16

**VIOLATIONS AT TIME OF INSPECTION**

<b>Inspection Date:</b>	4/21/97
<b>Violation Item Number:</b>	V003
<b>Waste Code:</b>	
<b>Type of Violation:</b>	GENERAL VIOLATION
<b>Number of Occurances:</b>	01
<b>Violation Definition:</b>	OWNER/OPERATOR HAS NOT HAD MONITORING EQUIPMENT TESTED
ANNUALLY AS REQUIRED. 23CCR 2630, 2641 (J)	

**VIOLATIONS AT TIME OF INSPECTION**

<b>Inspection Date:</b>	4/21/97
-------------------------	---------

- Continued on next page -

**Environmental FirstSearch  
Site Detail Report**

**TARGET SITE:** COLLEGE BLVD  
CARLSBAD CA 92009

**JOB:** 4062-02  
5.91 MI - YELLOW , GREEN ALIGNMENT

PERMITS SITE		
<b>SEARCH ID:</b> 121	<b>DIST/DIR:</b> 0.09 NE	<b>MAP ID:</b> 17
<b>NAME:</b> WESELOH CHEVROLET COMPANY	<b>REV:</b> 02/06/03	
<b>ADDRESS:</b> 5335 PASEO DEL NORTE CARLSBAD CA 92008 SAN DIEGO	<b>ID1:</b> HE17H12127 <b>ID2:</b> CAD981982135	
<b>CONTACT:</b> MIKE WESELOH	<b>STATUS:</b> <b>PHONE:</b> (760)438-1001	
<b>Violation Item Number:</b> V004		
<b>Waste Code:</b>		
<b>Type of Violation:</b> GENERAL VIOLATION		
<b>Number of Occurrences:</b> 03		
<b>Violation Definition:</b> WRITTEN ROUTINE MONITORING PROCEDURE FOR THE UNDERGROUND STORAGE TANK SYSTEM HAS NOT BEEN PREPARED AND IMPLEMENTED. CCR2632(E)(1),2634(B)(2)		
<b><u>VIOLATIONS AT TIME OF INSPECTION</u></b>		
<b>Inspection Date:</b> 4/21/97		
<b>Violation Item Number:</b> V005		
<b>Waste Code:</b>		
<b>Type of Violation:</b> GENERAL VIOLATION		
<b>Number of Occurrences:</b> 03		
<b>Violation Definition:</b> WRITTEN RESPONSE PLAN FOR RELEASES INTO SECONDARY CONTAINMENT IS NOT AVAILABLE. CCR 2632(E)(2), 2634(C)		
<b><u>VIOLATIONS AT TIME OF INSPECTION</u></b>		
<b>Inspection Date:</b> 6/10/98		
<b>Violation Item Number:</b> V001		
<b>Waste Code:</b>		
<b>Type of Violation:</b> GENERAL VIOLATION		
<b>Number of Occurrences:</b> 02		
<b>Violation Definition:</b> HAZARDOUS WASTE CONTAINERS ARE MISSING LABELS, ACCUMULATION DATE AND/OR ARE IMPROPERLY LABELED CCR 66262.34		
<b><u>VIOLATIONS AT TIME OF INSPECTION</u></b>		
<b>Inspection Date:</b> 6/10/98		
<b>Violation Item Number:</b> V002		
<b>Waste Code:</b>		
<b>Type of Violation:</b> GENERAL VIOLATION		
<b>Number of Occurrences:</b> 02		
<b>Violation Definition:</b> HAZARDOUS WASTE CONTAINERS ARE NOT KEPT CLOSED WHILE IN STORAGE CCR 66265.173		
<b><u>VIOLATIONS AT TIME OF INSPECTION</u></b>		
<b>Inspection Date:</b> 6/10/98		
<b>Violation Item Number:</b> V003		
<b>Waste Code:</b>		
<b>Type of Violation:</b> GENERAL VIOLATION		
<b>Number of Occurrences:</b> 01		
<b>Violation Definition:</b> CONTAINERS HOLDING IGNITABLE OR REACTIVE WASTES ARE NOT GROUNDED OR ADEQUATELY PROTECTED FROM ACCIDENTAL IGNITION CCR 66265.31		
<b><u>VIOLATIONS AT TIME OF INSPECTION</u></b>		
<b>Inspection Date:</b> 6/10/98		
<b>Violation Item Number:</b> V004		
<b>Waste Code:</b>		

- Continued on next page -

**Environmental FirstSearch  
Site Detail Report**

**TARGET SITE:** COLLEGE BLVD  
CARLSBAD CA 92009

**JOB:** 4062-02  
5.91 MI - YELLOW , GREEN ALIGNMENT

**PERMITS SITE**

**SEARCH ID:** 121                      **DIST/DIR:** 0.09 NE                      **MAP ID:** 17

<b>NAME:</b>	WESELOH CHEVROLET COMPANY	<b>REV:</b>	02/06/03
<b>ADDRESS:</b>	5335 PASEO DEL NORTE CARLSBAD CA 92008 SAN DIEGO	<b>ID1:</b>	HE17H12127
<b>CONTACT:</b>	MIKE WESELOH	<b>ID2:</b>	CAD981982135
		<b>STATUS:</b>	
		<b>PHONE:</b>	(760)438-1001

**Type of Violation:** GENERAL VIOLATION  
**Number of Occurances:** 02  
**Violation Definition:** USED OIL FILTERS NOT PROPERLY DRAINED, STORED, OR LABELED  
 PRIOR TO TRANSPORT FOR THE PURPOSE OF METAL RECLAMATION. CCR 66266.130

**VIOLATIONS AT TIME OF INSPECTION**

**Inspection Date:** 6/10/98  
**Violation Item Number:** V005  
**Waste Code:**  
**Type of Violation:** GENERAL VIOLATION  
**Number of Occurances:** 02  
**Violation Definition:** CONTINUOUS AUDIBLE/VISUAL INTERSTITIAL SPACE MONITORING  
 SYSTEM IS NOT FUNCTIONAL. CCR 2632(C)(2)(B), 2634(B)(1)(A)

**VIOLATIONS AT TIME OF INSPECTION**

**Inspection Date:** 6/10/98  
**Violation Item Number:** V006  
**Waste Code:**  
**Type of Violation:** GENERAL VIOLATION  
**Number of Occurances:** 03  
**Violation Definition:** WRITTEN ROUTINE MONITORING PROCEDURE FOR THE  
 UNDERGROUND STORAGE TANK SYSTEM HAS NOT BEEN PREPARED AND IMPLEMENTED. CCR2632(E)(1),2634(B)(2)

**VIOLATIONS AT TIME OF INSPECTION**

**Inspection Date:** 6/21/00  
**Violation Item Number:** V001  
**Waste Code:**  
**Type of Violation:** GENERAL VIOLATION  
**Number of Occurances:** 01  
**Violation Definition:** DISPOSAL OR CAUSING THE DISPOSAL OF HAZARDOUS WASTE TO AN  
 UNAUTHORIZED POINT(GROUND, STORM DRAIN, SEWER SYSTEM, TRASH OR AIR) HSC 25189.5

**VIOLATIONS AT TIME OF INSPECTION**

**Inspection Date:** 6/21/00  
**Violation Item Number:** V002  
**Waste Code:**  
**Type of Violation:** GENERAL VIOLATION  
**Number of Occurances:** 02  
**Violation Definition:** HAZARDOUS WASTE CONTAINERS ARE MISSING LABELS,  
 ACCUMULATION DATE AND/OR ARE IMPROPERLY LABELED CCR 66262.34

**VIOLATIONS AT TIME OF INSPECTION**

**Inspection Date:** 6/21/00  
**Violation Item Number:** V003  
**Waste Code:**  
**Type of Violation:** GENERAL VIOLATION  
**Number of Occurances:** 02

*- Continued on next page -*

# Environmental FirstSearch

## Site Detail Report

**TARGET SITE:** COLLEGE BLVD  
CARLSBAD CA 92009

**JOB:** 4062-02  
5.91 MI - YELLOW , GREEN ALIGNMENT

PERMITS SITE		
<b>SEARCH ID:</b> 121	<b>DIST/DIR:</b> 0.09 NE	<b>MAP ID:</b> 17
<b>NAME:</b> WESELOH CHEVROLET COMPANY	<b>REV:</b> 02/06/03	
<b>ADDRESS:</b> 5335 PASEO DEL NORTE CARLSBAD CA 92008 SAN DIEGO	<b>ID1:</b> HE17H12127	
<b>CONTACT:</b> MIKE WESELOH	<b>ID2:</b> CAD981982135	
	<b>STATUS:</b>	
	<b>PHONE:</b> (760)438-1001	
<b>Violation Definition:</b> HAZARDOUS WASTE CONTAINERS ARE NOT KEPT CLOSED WHILE IN STORAGE CCR 66265.173		
<b><u>VIOLATIONS AT TIME OF INSPECTION</u></b>		
<b>Inspection Date:</b>	6/21/00	
<b>Violation Item Number:</b>	V004	
<b>Waste Code:</b>		
<b>Type of Violation:</b>	GENERAL VIOLATION	
<b>Number of Occurrences:</b>	01	
<b>Violation Definition:</b> PERSONNEL TRAINING RECORDS ARE INADEQUATE TO DOCUMENT COMPLIANCE WITH REQUIREMENTS FOR CURRENT AND FORMER EMPLOYEES CCR 66265.16		
<b><u>VIOLATIONS AT TIME OF INSPECTION</u></b>		
<b>Inspection Date:</b>	6/21/00	
<b>Violation Item Number:</b>	V005	
<b>Waste Code:</b>		
<b>Type of Violation:</b>	GENERAL VIOLATION	
<b>Number of Occurrences:</b>	01	
<b>Violation Definition:</b> PERSONNEL TRAINING RECORDS NOT AVAILABLE TO SHOW THAT PERSONNEL HAVE RECEIVED INITIAL AND ANNUAL REFRESHER TRAINING. CCR 2732(B)		
<b><u>VIOLATIONS AT TIME OF INSPECTION</u></b>		
<b>Inspection Date:</b>	6/21/00	
<b>Violation Item Number:</b>	V006	
<b>Waste Code:</b>		
<b>Type of Violation:</b>	GENERAL VIOLATION	
<b>Number of Occurrences:</b>	01	
<b>Violation Definition:</b> DOCUMENTATION SHOWING EVIDENCE OF FINANCIAL RESPONSIBILITY IS NOT AVAILABLE. HSC 25292.2		
<b><u>VIOLATIONS AT TIME OF INSPECTION</u></b>		
<b>Inspection Date:</b>	6/21/00	
<b>Violation Item Number:</b>	V007	
<b>Waste Code:</b>		
<b>Type of Violation:</b>	GENERAL VIOLATION	
<b>Number of Occurrences:</b>	03	
<b>Violation Definition:</b> WRITTEN ROUTINE MONITORING PROCEDURE FOR THE UNDERGROUND STORAGE TANK SYSTEM HAS NOT BEEN PREPARED AND IMPLEMENTED. CCR2632(E)(1), 2634(B)(2)		
<b><u>VIOLATIONS AT TIME OF INSPECTION</u></b>		
<b>Inspection Date:</b>	6/21/00	
<b>Violation Item Number:</b>	V008	
<b>Waste Code:</b>		
<b>Type of Violation:</b>	GENERAL VIOLATION	
<b>Number of Occurances:</b>	02	
<b>Violation Definition:</b> WRITTEN RESPONSE PLAN FOR RELEASES INTO SECONDARY CONTAINMENT IS NOT AVAILABLE. CCR 2632(E)(2), 2634(C)		

- Continued on next page -

## Environmental FirstSearch Site Detail Report

**TARGET SITE:** COLLEGE BLVD  
CARLSBAD CA 92009

**JOB:** 4062-02  
5.91 MI - YELLOW , GREEN ALIGNMENT

### PERMITS SITE

**SEARCH ID:** 121

**DIST/DIR:** 0.09 NE

**MAP ID:** 17

**NAME:** WESELOH CHEVROLET COMPANY  
**ADDRESS:** 5335 PASEO DEL NORTE  
CARLSBAD CA 92008  
SAN DIEGO  
**CONTACT:** MIKE WESELOH

**REV:** 02/06/03  
**ID1:** HE17H12127  
**ID2:** CAD981982135  
**STATUS:**  
**PHONE:** (760)438-1001

**DISCLOSURE OF HAZARDOUS MATERIALS STORED AT ESTABLISHMENT**

**Chemical Name:** OILS:MOTOR OILS,TRANSMISSION,HYDRAULIC FLUID  
**CAS#:** 8002-05-9  
**Annual Quantity:** 7000.00  
**Quantity Stored at One Time:** 1000.00  
**Measurement Unit:** GAL  
**Carcinogen Indicator:**  
**Storage Method:** ABVGR TNK,STEEL 10-1000 G  
**Material Data Safety Sheet:**  
**First Hazard Category:** FIRE HAZARD  
**Second Hazard Category:**

**DISCLOSURE OF HAZARDOUS MATERIALS STORED AT ESTABLISHMENT**

**Chemical Name:** CARBON DIOXIDE (25%)/ARGON (75%), COMPRESSED GAS  
**CAS#:** 124-38-9  
**Annual Quantity:** 1524.00  
**Quantity Stored at One Time:** 762.00  
**Measurement Unit:** CFT  
**Carcinogen Indicator:**  
**Storage Method:** CYLINDERS  
**Material Data Safety Sheet:**  
**First Hazard Category:** SUDDN RLSE OF PRES  
**Second Hazard Category:** IMMED HEALTH HAZRD

**DISCLOSURE OF HAZARDOUS MATERIALS STORED AT ESTABLISHMENT**

**Chemical Name:** OXYGEN, COMPRESSED GAS  
**CAS#:** 7782-44-7  
**Annual Quantity:** 1348.00  
**Quantity Stored at One Time:** 674.00  
**Measurement Unit:** CFT  
**Carcinogen Indicator:**  
**Storage Method:** CYLINDERS  
**Material Data Safety Sheet:**  
**First Hazard Category:** SUDDN RLSE OF PRES  
**Second Hazard Category:** FIRE HAZARD

**DISCLOSURE OF HAZARDOUS MATERIALS STORED AT ESTABLISHMENT**

**Chemical Name:** ACETYLENE, COMPRESSED GAS  
**CAS#:** 74-86-1  
**Annual Quantity:** 520.00  
**Quantity Stored at One Time:** 260.00  
**Measurement Unit:** CFT  
**Carcinogen Indicator:**  
**Storage Method:** CYLINDERS  
**Material Data Safety Sheet:**  
**First Hazard Category:** FIRE HAZARD  
**Second Hazard Category:** SUDDN RLSE OF PRES

- Continued on next page -



***Environmental FirstSearch  
Site Detail Report***

**TARGET SITE:** COLLEGE BLVD  
CARLSBAD CA 92009

**JOB:** 4062-02  
5.91 MI - YELLOW , GREEN ALIGNMENT

PERMITS SITE

**SEARCH ID:** 121

**DIST/DIR:** 0.09 NE

**MAP ID:** 17

**NAME:** WESELOH CHEVROLET COMPANY  
**ADDRESS:** 5335 PASEO DEL NORTE  
CARLSBAD CA 92008  
SAN DIEGO  
**CONTACT:** MIKE WESELOH

**REV:** 02/06/03  
**ID1:** HE17H12127  
**ID2:** CAD981982135  
**STATUS:**  
**PHONE:** (760)438-1001

**DISCLOSURE OF HAZARDOUS MATERIALS STORED AT ESTABLISHMENT**

**Chemical Name:** *DEGREASER SOAP*  
**CAS#:** *MIXTURE*  
**Annual Quantity:** *440.00*  
**Quantity Stored at One Time:** *110.00*  
**Measurement Unit:** *GAL*  
**Carcinogen Indicator:**  
**Storage Method:** *PLASTIC DRUMS 6-110 GALLONS*  
**Material Data Safety Sheet:**  
**First Hazard Category:** *IMMED HEALTH HAZRD*  
**Second Hazard Category:** *OTHER*

**DISCLOSURE OF HAZARDOUS MATERIALS STORED AT ESTABLISHMENT**

**Chemical Name:** *ARGON & NITROGEN, COMPRESSED GASES*  
**CAS#:** *7727-37-9*  
**Annual Quantity:** *1280.00*  
**Quantity Stored at One Time:** *304.00*  
**Measurement Unit:** *CFT*  
**Carcinogen Indicator:**  
**Storage Method:** *CYLINDERS*  
**Material Data Safety Sheet:**  
**First Hazard Category:** *SUDDN RLSE OF PRES*  
**Second Hazard Category:**

**DISCLOSURE OF HAZARDOUS MATERIALS STORED AT ESTABLISHMENT**

**Chemical Name:** *LACQUER THINNER*  
**CAS#:** *8052-41-3*  
**Annual Quantity:** *110.00*  
**Quantity Stored at One Time:** *55.00*  
**Measurement Unit:** *GAL*  
**Carcinogen Indicator:**  
**Storage Method:** *METAL DRUMS,55 GALLONS*  
**Material Data Safety Sheet:**  
**First Hazard Category:** *FIRE HAZARD*  
**Second Hazard Category:** *IMMED HEALTH HAZRD*

**DISCLOSURE OF HAZARDOUS MATERIALS STORED AT ESTABLISHMENT**

**Chemical Name:** *AIR, COMPRESSED GAS*  
**CAS#:** *MIXTURE*  
**Annual Quantity:** *311.00*  
**Quantity Stored at One Time:** *311.00*  
**Measurement Unit:** *CFT*  
**Carcinogen Indicator:**  
**Storage Method:** *CYLINDERS*  
**Material Data Safety Sheet:**  
**First Hazard Category:** *SUDDN RLSE OF PRES*

***- Continued on next page -***

# *Environmental FirstSearch Site Detail Report*

**TARGET SITE:** COLLEGE BLVD  
CARLSBAD CA 92009

**JOB:** 4062-02  
5.91 MI - YELLOW , GREEN ALIGNMENT

PERMITS SITE

<b>SEARCH ID:</b> 121	<b>DIST/DIR:</b> 0.09 NE	<b>MAP ID:</b> 17
-----------------------	--------------------------	-------------------

<b>NAME:</b> WESELOH CHEVROLET COMPANY	<b>REV:</b> 02/06/03
<b>ADDRESS:</b> 5335 PASEO DEL NORTE CARLSBAD CA 92008 SAN DIEGO	<b>ID1:</b> HE17H12127
<b>CONTACT:</b> MIKE WESELOH	<b>ID2:</b> CAD981982135
	<b>STATUS:</b>
	<b>PHONE:</b> (760)438-1001

**Second Hazard Category:**

DISCLOSURE OF HAZARDOUS MATERIALS STORED AT ESTABLISHMENT

<b>Chemical Name:</b>	<i>STODDARD SOLVENT, PETROLEUM NAPHTHA</i>
<b>CAS#:</b>	<i>8032-32-4</i>
<b>Annual Quantity:</b>	<i>280.00</i>
<b>Quantity Stored at One Time:</b>	<i>70.00</i>
<b>Measurement Unit:</b>	<i>GAL</i>
<b>Carcinogen Indicator:</b>	
<b>Storage Method:</b>	<i>METAL DRUMS,30 GALLONS</i>
<b>Material Data Safety Sheet:</b>	
<b>First Hazard Category:</b>	<i>FIRE HAZARD</i>
<b>Second Hazard Category:</b>	

DISCLOSURE OF HAZARDOUS MATERIALS STORED AT ESTABLISHMENT

<b>Chemical Name:</b>	<i>HELIUM, COMPRESSED GAS</i>
<b>CAS#:</b>	<i>7440-59-7</i>
<b>Annual Quantity:</b>	<i>2000.00</i>
<b>Quantity Stored at One Time:</b>	<i>580.00</i>
<b>Measurement Unit:</b>	<i>CFT</i>
<b>Carcinogen Indicator:</b>	
<b>Storage Method:</b>	<i>CYLINDERS</i>
<b>Material Data Safety Sheet:</b>	
<b>First Hazard Category:</b>	<i>SUDDN RLSE OF PRES</i>
<b>Second Hazard Category:</b>	<i>IMMED HEALTH HAZRD</i>

**Environmental FirstSearch  
Site Detail Report**

**TARGET SITE:** COLLEGE BLVD  
CARLSBAD CA 92009

**JOB:** 4062-02  
5.91 MI - YELLOW , GREEN ALIGNMENT

**PERMITS SITE**

<b>SEARCH ID:</b> 122	<b>DIST/DIR:</b> 0.01 SW	<b>MAP ID:</b> 1
-----------------------	--------------------------	------------------

<b>NAME:</b> ENCINITAS GROWERS SUPPLIES	<b>REV:</b> 02/06/03
<b>ADDRESS:</b> 5600 AVENIDA ENCINAS CARLSBAD CA 92008 SAN DIEGO	<b>ID1:</b> HE17H09380 <b>ID2:</b> CAD047784871
<b>CONTACT:</b> ROBERT HALL	<b>STATUS:</b> <b>PHONE:</b> (760)944-5815

**INDUSTRY / FACILITY INFORMATION NAMES**

**Business Description & SIC Code:** *General Farming 5193*  
**Gas Station:**  
**Fire Department District:**

**PERMIT INFORMATION**

**Permit Number:** *HE17H09380*  
**Inactive / Active Facility Indicator:**  
**Annual Expiration Date:** *Mar 31*  
**Status:** *OBSOLETE*  
**Map Code / Business Plan on File:**  
**Business Plan Acceptance Date:** *03/16/2000*

**GENERAL INSPECTION & VIOLATION INFORMATION**

**Inspection Date:** *02/28/2001 0:00:00*  
**Reinspection Date:** *Apr 2002*  
**Inspector Name:** *WALSH*  
**Notice of Violation Issued:**  
**Delinquent Flag:**  
**Last Update:** *5/20/01*  
**Last Delinquent Letter:**

**PROPERTY OWNER INFORMATION**

**Property Owner Name:**  
**Property Owner Address:** *5600 AVENIDA ENCINAS CARLSBAD, CA 92008*

**VIOLATIONS AT TIME OF INSPECTION**

**Inspection Date:** *11/7/97*  
**Violation Item Number:** *V001*  
**Waste Code:**  
**Type of Violation:** *GENERAL VIOLATION*  
**Number of Occurances:** *02*  
**Violation Definition:** *BUSINESS PLAN WAS NOT AMENDED WITHIN 30 DAYS FOR A 100% QUANTITY IN- CREASE,NEW DISCLOSABLE MATERIALS OR A CHANGE IN BUSINESS INFO.HSC 25505*

**VIOLATIONS AT TIME OF INSPECTION**

**Inspection Date:** *11/7/97*  
**Violation Item Number:** *V002*  
**Waste Code:**  
**Type of Violation:** *GENERAL VIOLATION*  
**Number of Occurances:** *01*  
**Violation Definition:** *PERSONNEL TRAINING RECORDS NOT AVAILABLE TO SHOW THAT PERSONNEL HAVE RECEIVED INITIAL AND ANNUAL REFRESHER TRAINING. CCR 2732(B)*

**VIOLATIONS AT TIME OF INSPECTION**

**Inspection Date:** *2/28/01*

*- Continued on next page -*

***Environmental FirstSearch  
Site Detail Report***

**TARGET SITE:** COLLEGE BLVD  
CARLSBAD CA 92009

**JOB:** 4062-02  
5.91 MI - YELLOW , GREEN ALIGNMENT

**PERMITS SITE**

**SEARCH ID:** 122                      **DIST/DIR:** 0.01 SW                      **MAP ID:** 1

<b>NAME:</b>	ENCINITAS GROWERS SUPPLIES	<b>REV:</b>	02/06/03
<b>ADDRESS:</b>	5600 AVENIDA ENCINAS	<b>ID1:</b>	HE17H09380
	CARLSBAD CA 92008	<b>ID2:</b>	CAD047784871
	SAN DIEGO	<b>STATUS:</b>	
<b>CONTACT:</b>	ROBERT HALL	<b>PHONE:</b>	(760)944-5815

**Violation Item Number:** V001  
**Waste Code:**  
**Type of Violation:** GENERAL VIOLATION  
**Number of Occurances:** 01  
**Violation Definition:** HAZARDOUS MATERIALS HAVE NOT BEEN ADEQUATELY LABELED  
*WITHIN 10 DAYS AND ARE NOW DECLARED HAZARDOUS WASTE HSC 25124(E)*

**VIOLATIONS AT TIME OF INSPECTION**

**Inspection Date:** 3/12/99  
**Violation Item Number:** V001  
**Waste Code:**  
**Type of Violation:** GENERAL VIOLATION  
**Number of Occurances:** 01  
**Violation Definition:** BUSINESS PLAN DOES NOT LIST THE NAME AND 24 HOUR PHONE  
*NUMBERS OF EMERGENCY CONTACT PERSONS. HSC 25509(A)(7);CCR 2729(A)(6)*

**VIOLATIONS AT TIME OF INSPECTION**

**Inspection Date:** 3/12/99  
**Violation Item Number:** V002  
**Waste Code:**  
**Type of Violation:** GENERAL VIOLATION  
**Number of Occurances:** 01  
**Violation Definition:** BUSINESS PLAN DOES NOT INCLUDE AN ADEQUATE EMPLOYEE  
*TRAINING PROGRAM WITH EMERGENCY NOTIFICATION,MITIGATION&EVACUATION PROCEDURES.HSC25504(C)*

**VIOLATIONS AT TIME OF INSPECTION**

**Inspection Date:** 3/12/99  
**Violation Item Number:** V003  
**Waste Code:**  
**Type of Violation:** GENERAL VIOLATION  
**Number of Occurances:** 01  
**Violation Definition:** BUSINESS PLAN INVENTORY DOES NOT LIST ALL HAZARDOUS  
*MATERIALS ON SITE IN DISCLOSABLE QUANTITIES HSC 25504 (A), 25503.5*

**DISCLOSURE OF HAZARDOUS MATERIALS STORED AT ESTABLISHMENT**

**Chemical Name:** TERRACLOR: PENTACHLORONITROBENZENE 40%  
**CAS#:** 82-68-8  
**Annual Quantity:** 2000.00  
**Quantity Stored at One Time:** 800.00  
**Measurement Unit:** LBS  
**Carcinogen Indicator:**  
**Storage Method:** BAGS: BRLAP,CLOTH,PAPER,PLSTIC  
**Material Data Safety Sheet:**  
**First Hazard Category:** DELAYD HLTH HAZARD  
**Second Hazard Category:**

**DISCLOSURE OF HAZARDOUS MATERIALS STORED AT ESTABLISHMENT**

- Continued on next page -

**Environmental FirstSearch**  
**Site Detail Report**

**TARGET SITE:** COLLEGE BLVD  
CARLSBAD CA 92009

**JOB:** 4062-02  
5.91 MI - YELLOW , GREEN ALIGNMENT

PERMITS SITE

**SEARCH ID:** 122 **DIST/DIR:** 0.01 SW **MAP ID:** 1

**NAME:** ENCINITAS GROWERS SUPPLIES **REV:** 02/06/03  
**ADDRESS:** 5600 AVENIDA ENCINAS **ID1:** HE17H09380  
CARLSBAD CA 92008 **ID2:** CAD047784871  
SAN DIEGO **STATUS:**  
**CONTACT:** ROBERT HALL **PHONE:** (760)944-5815

**Chemical Name:** PHOSPHORIC ACID: TRIPLE SUPERPHOSPHATE 10-45-0  
**CAS#:** 13598-36-2  
**Annual Quantity:** 6000.00  
**Quantity Stored at One Time:** 2000.00  
**Measurement Unit:** LBS  
**Carcinogen Indicator:**  
**Storage Method:** BAGS: BRLAP,CLOTH,PAPER,PLSTIC  
**Material Data Safety Sheet:**  
**First Hazard Category:** DELAYD HLTH HAZARD  
**Second Hazard Category:**

DISCLOSURE OF HAZARDOUS MATERIALS STORED AT ESTABLISHMENT

**Chemical Name:** CALCIUM NITRATE  
**CAS#:** 10124-37-5  
**Annual Quantity:** 48000.00  
**Quantity Stored at One Time:** 4000.00  
**Measurement Unit:** LBS  
**Carcinogen Indicator:**  
**Storage Method:** BAGS: BRLAP,CLOTH,PAPER,PLSTIC  
**Material Data Safety Sheet:**  
**First Hazard Category:** IMMED HEALTH HAZRD  
**Second Hazard Category:** OTHER

DISCLOSURE OF HAZARDOUS MATERIALS STORED AT ESTABLISHMENT

**Chemical Name:** GYPSUM, CALCIUM SULFATE  
**CAS#:** MIXTURE  
**Annual Quantity:** 112000.00  
**Quantity Stored at One Time:** 2000.00  
**Measurement Unit:** LBS  
**Carcinogen Indicator:**  
**Storage Method:** BAGS: BRLAP,CLOTH,PAPER,PLSTIC  
**Material Data Safety Sheet:**  
**First Hazard Category:** IMMED HEALTH HAZRD  
**Second Hazard Category:** OTHER

DISCLOSURE OF HAZARDOUS MATERIALS STORED AT ESTABLISHMENT

**Chemical Name:** AMMONIA NITRATE  
**CAS#:** 6484-52-2  
**Annual Quantity:** 48000.00  
**Quantity Stored at One Time:** 4000.00  
**Measurement Unit:** LBS  
**Carcinogen Indicator:**  
**Storage Method:** BAGS: BRLAP,CLOTH,PAPER,PLSTIC  
**Material Data Safety Sheet:**  
**First Hazard Category:** IMMED HEALTH HAZRD  
**Second Hazard Category:** OTHER

*- Continued on next page -*

**Environmental FirstSearch  
Site Detail Report**

**TARGET SITE:** COLLEGE BLVD  
CARLSBAD CA 92009

**JOB:** 4062-02  
5.91 MI - YELLOW , GREEN ALIGNMENT

PERMITS SITE

**SEARCH ID:** 122                      **DIST/DIR:** 0.01 SW                      **MAP ID:** 1

<b>NAME:</b> ENCINITAS GROWERS SUPPLIES	<b>REV:</b> 02/06/03
<b>ADDRESS:</b> 5600 AVENIDA ENCINAS	<b>ID1:</b> HE17H09380
CARLSBAD CA 92008	<b>ID2:</b> CAD047784871
SAN DIEGO	<b>STATUS:</b>
<b>CONTACT:</b> ROBERT HALL	<b>PHONE:</b> (760)944-5815

**DISCLOSURE OF HAZARDOUS MATERIALS STORED AT ESTABLISHMENT**

<b>Chemical Name:</b>	AMMONIA NITRATE PHOSPHATE
<b>CAS#:</b>	57608-40-9
<b>Annual Quantity:</b>	6000.00
<b>Quantity Stored at One Time:</b>	2000.00
<b>Measurement Unit:</b>	LBS
<b>Carcinogen Indicator:</b>	
<b>Storage Method:</b>	BAGS: BRLAP,CLOTH,PAPER,PLSTIC
<b>Material Data Safety Sheet:</b>	
<b>First Hazard Category:</b>	IMMED HEALTH HAZRD
<b>Second Hazard Category:</b>	OTHER

**DISCLOSURE OF HAZARDOUS MATERIALS STORED AT ESTABLISHMENT**

<b>Chemical Name:</b>	AMMONIA SULPHATE
<b>CAS#:</b>	7783-20-0
<b>Annual Quantity:</b>	2000.00
<b>Quantity Stored at One Time:</b>	1000.00
<b>Measurement Unit:</b>	LBS
<b>Carcinogen Indicator:</b>	
<b>Storage Method:</b>	BAGS: BRLAP,CLOTH,PAPER,PLSTIC
<b>Material Data Safety Sheet:</b>	
<b>First Hazard Category:</b>	IMMED HEALTH HAZRD
<b>Second Hazard Category:</b>	OTHER

**DISCLOSURE OF HAZARDOUS MATERIALS STORED AT ESTABLISHMENT**

<b>Chemical Name:</b>	FERROUS SULPHATE
<b>CAS#:</b>	7720-78-7
<b>Annual Quantity:</b>	2000.00
<b>Quantity Stored at One Time:</b>	2000.00
<b>Measurement Unit:</b>	LBS
<b>Carcinogen Indicator:</b>	
<b>Storage Method:</b>	BAGS: BRLAP,CLOTH,PAPER,PLSTIC
<b>Material Data Safety Sheet:</b>	
<b>First Hazard Category:</b>	IMMED HEALTH HAZRD
<b>Second Hazard Category:</b>	OTHER

**DISCLOSURE OF HAZARDOUS MATERIALS STORED AT ESTABLISHMENT**

<b>Chemical Name:</b>	METALDEHYDE, 3.4%
<b>CAS#:</b>	108-62-3
<b>Annual Quantity:</b>	1000.00
<b>Quantity Stored at One Time:</b>	500.00
<b>Measurement Unit:</b>	LBS
<b>Carcinogen Indicator:</b>	
<b>Storage Method:</b>	BAGS: BRLAP,CLOTH,PAPER,PLSTIC
<b>Material Data Safety Sheet:</b>	
<b>First Hazard Category:</b>	IMMED HEALTH HAZRD
<b>Second Hazard Category:</b>	OTHER

- Continued on next page -

# Environmental FirstSearch Site Detail Report

**TARGET SITE:** COLLEGE BLVD  
CARLSBAD CA 92009

**JOB:** 4062-02  
5.91 MI - YELLOW , GREEN ALIGNMENT

## PERMITS SITE

**SEARCH ID:** 122                              **DIST/DIR:** 0.01 SW                              **MAP ID:** 1

<b>NAME:</b> ENCINITAS GROWERS SUPPLIES	<b>REV:</b> 02/06/03
<b>ADDRESS:</b> 5600 AVENIDA ENCINAS CARLSBAD CA 92008 SAN DIEGO	<b>ID1:</b> HE17H09380 <b>ID2:</b> CAD047784871
<b>CONTACT:</b> ROBERT HALL	<b>STATUS:</b> <b>PHONE:</b> (760)944-5815

### DISCLOSURE OF HAZARDOUS MATERIALS STORED AT ESTABLISHMENT

**Chemical Name:** POTASSIUM NITRATE  
**CAS#:** 7757-79-1  
**Annual Quantity:** 48000.00  
**Quantity Stored at One Time:** 2000.00  
**Measurement Unit:** LBS  
**Carcinogen Indicator:**  
**Storage Method:** BAGS: BRLAP,CLOTH,PAPER,PLSTIC  
**Material Data Safety Sheet:**  
**First Hazard Category:** IMMED HEALTH HAZRD  
**Second Hazard Category:** OTHER

### DISCLOSURE OF HAZARDOUS MATERIALS STORED AT ESTABLISHMENT

**Chemical Name:** STABOND, ADHESIVE  
**CAS#:** MIXTURE  
**Annual Quantity:** 190.00  
**Quantity Stored at One Time:** 95.00  
**Measurement Unit:** GAL  
**Carcinogen Indicator:**  
**Storage Method:** METAL DRUMS 0-5 GALLONS  
**Material Data Safety Sheet:**  
**First Hazard Category:** IMMED HEALTH HAZRD  
**Second Hazard Category:**

### DISCLOSURE OF HAZARDOUS MATERIALS STORED AT ESTABLISHMENT

**Chemical Name:** PAINT, GREENHOUSE FROSTING  
**CAS#:** MIXTURE  
**Annual Quantity:** 3000.00  
**Quantity Stored at One Time:** 1200.00  
**Measurement Unit:** GAL  
**Carcinogen Indicator:**  
**Storage Method:** PLASTIC DRUMS 0-5 GALLONS  
**Material Data Safety Sheet:**  
**First Hazard Category:** IMMED HEALTH HAZRD  
**Second Hazard Category:**

### DISCLOSURE OF HAZARDOUS MATERIALS STORED AT ESTABLISHMENT

**Chemical Name:** M-PEDE INSECTICIDE W/ 30% ETHANOL  
**CAS#:** 64-17-5  
**Annual Quantity:** 180.00  
**Quantity Stored at One Time:** 90.00  
**Measurement Unit:** GAL  
**Carcinogen Indicator:**  
**Storage Method:** PLASTIC DRUMS 0-5 GALLONS  
**Material Data Safety Sheet:**  
**First Hazard Category:** FIRE HAZARD

- Continued on next page -

# Environmental FirstSearch Site Detail Report

**TARGET SITE:** COLLEGE BLVD  
CARLSBAD CA 92009

**JOB:** 4062-02  
5.91 MI - YELLOW , GREEN ALIGNMENT

## PERMITS SITE

**SEARCH ID:** 122                                  **DIST/DIR:** 0.01 SW                                  **MAP ID:** 1

<b>NAME:</b> ENCINITAS GROWERS SUPPLIES	<b>REV:</b> 02/06/03
<b>ADDRESS:</b> 5600 AVENIDA ENCINAS CARLSBAD CA 92008 SAN DIEGO	<b>ID1:</b> HE17H09380 <b>ID2:</b> CAD047784871
<b>CONTACT:</b> ROBERT HALL	<b>STATUS:</b> <b>PHONE:</b> (760)944-5815

**Second Hazard Category:** *IMMED HEALTH HAZRD*

**DISCLOSURE OF HAZARDOUS MATERIALS STORED AT ESTABLISHMENT**

<b>Chemical Name:</b>	<i>FLORALIFE W/ 5% HYDROXYTRICARBALLYLIC ACID</i>
<b>CAS#:</b>	<i>77-92-9</i>
<b>Annual Quantity:</b>	<i>2400.00</i>
<b>Quantity Stored at One Time:</b>	<i>350.00</i>
<b>Measurement Unit:</b>	<i>GAL</i>
<b>Carcinogen Indicator:</b>	
<b>Storage Method:</b>	<i>PLASTIC DRUMS 6-110 GALLONS</i>
<b>Material Data Safety Sheet:</b>	
<b>First Hazard Category:</b>	<i>IMMED HEALTH HAZRD</i>
<b>Second Hazard Category:</b>	

**DISCLOSURE OF HAZARDOUS MATERIALS STORED AT ESTABLISHMENT**

<b>Chemical Name:</b>	<i>GLYCERIN</i>
<b>CAS#:</b>	<i>56-81-5</i>
<b>Annual Quantity:</b>	<i>220.00</i>
<b>Quantity Stored at One Time:</b>	<i>55.00</i>
<b>Measurement Unit:</b>	<i>GAL</i>
<b>Carcinogen Indicator:</b>	
<b>Storage Method:</b>	<i>PLASTIC DRUMS 0-5 GALLONS</i>
<b>Material Data Safety Sheet:</b>	
<b>First Hazard Category:</b>	<i>FIRE HAZARD</i>
<b>Second Hazard Category:</b>	<i>IMMED HEALTH HAZRD</i>

**DISCLOSURE OF HAZARDOUS MATERIALS STORED AT ESTABLISHMENT**

<b>Chemical Name:</b>	<i>SILVER THIOSULFATE SOLN.</i>
<b>CAS#:</b>	<i>7440-22-4</i>
<b>Annual Quantity:</b>	<i>500.00</i>
<b>Quantity Stored at One Time:</b>	<i>120.00</i>
<b>Measurement Unit:</b>	<i>GAL</i>
<b>Carcinogen Indicator:</b>	
<b>Storage Method:</b>	<i>PLASTIC DRUMS 0-5 GALLONS</i>
<b>Material Data Safety Sheet:</b>	
<b>First Hazard Category:</b>	<i>IMMED HEALTH HAZRD</i>
<b>Second Hazard Category:</b>	



## Environmental FirstSearch Site Detail Report

**TARGET SITE:** COLLEGE BLVD  
CARLSBAD CA 92009

**JOB:** 4062-02  
5.91 MI - YELLOW , GREEN ALIGNMENT

### PERMITS SITE

<b>SEARCH ID:</b> 123	<b>DIST/DIR:</b> 0.00 --	<b>MAP ID:</b> 4
-----------------------	--------------------------	------------------

<b>NAME:</b> BOB BAKER JEEP-EAGLE/HYUNDAI	<b>REV:</b> 02/06/03
<b>ADDRESS:</b> 5555 CAR COUNTRY DR CARLSBAD CA 92008 SAN DIEGO	<b>ID1:</b> HE17H33650 <b>ID2:</b> CA0000197053
<b>CONTACT:</b> BOB BAKER ENTERPRISES INC	<b>STATUS:</b> <b>PHONE:</b> (760)720-5337

**INDUSTRY / FACILITY INFORMATION NAMES**

**Business Description & SIC Code:** *Large Auto Dealerships*  
**Gas Station:**  
**Fire Department District:**

**PERMIT INFORMATION**

**Permit Number:** *HE17H33650*  
**Inactive / Active Facility Indicator:**  
**Annual Expiration Date:** *May 31*  
**Status:**  
**Map Code / Business Plan on File:**  
**Business Plan Acceptance Date:** *06/16/1997*

**GENERAL INSPECTION & VIOLATION INFORMATION**

**Inspection Date:** *06/28/2000 0:00:00*  
**Reinspection Date:** *Aug 2001*  
**Inspector Name:** *CHAIRS*  
**Notice of Violation Issued:**  
**Delinquent Flag:**  
**Last Update:** *5/27/01*  
**Last Delinquent Letter:**

**PROPERTY OWNER INFORMATION**

**Property Owner Name:**  
**Property Owner Address:**

**WASTE STREAMS GENERATED BY BUSINESS**

**Waste Name & Code:** *WASTE OIL & MIXED OIL (221)*  
**Inspection Date:** *6/28/00*  
**Waste Quantity Present at Inspection:** *700*  
**Annual Quantity:** *8100*  
**Measurement Unit:** *GAL*  
**Treatment Method:** *RECYCLE*  
**Storage Method:** *ABVGR TNK, STEEL 10-1000 G*  
**Carcinogen Indicator:**  
**Hauler:** *ASBURY ENVIR. SERVICES*  
**Waste Description:** *WASTE OIL*

**WASTE STREAMS GENERATED BY BUSINESS**

**Waste Name & Code:** *HYDROCARBON SOLVENTS (213)*  
**Inspection Date:** *6/28/00*  
**Waste Quantity Present at Inspection:** *52*  
**Annual Quantity:** *188*  
**Measurement Unit:** *GAL*  
**Treatment Method:** *RECYCLE*  
**Storage Method:** *PROCESSING EQUIPMENT*

- Continued on next page -

## *Environmental FirstSearch Site Detail Report*

**TARGET SITE:** COLLEGE BLVD  
CARLSBAD CA 92009

**JOB:** 4062-02  
5.91 MI - YELLOW , GREEN ALIGNMENT

### PERMITS SITE

<b>SEARCH ID:</b> 123	<b>DIST/DIR:</b> 0.00 --	<b>MAP ID:</b> 4
-----------------------	--------------------------	------------------

<b>NAME:</b> BOB BAKER JEEP-EAGLE/HYUNDAI	<b>REV:</b> 02/06/03
<b>ADDRESS:</b> 5555 CAR COUNTRY DR CARLSBAD CA 92008 SAN DIEGO	<b>ID1:</b> HE17H33650 <b>ID2:</b> CA0000197053
<b>CONTACT:</b> BOB BAKER ENTERPRISES INC	<b>STATUS:</b> <b>PHONE:</b> (760)720-5337

**Carcinogen Indicator:**  
**Hauler:** SAFETY KLEEN  
**Waste Description:** USD PRTS CLNR SLVNT 3 UNT

**WASTE STREAMS GENERATED BY BUSINESS**

**Waste Name & Code:** USED OIL FILTERS (888)  
**Inspection Date:** 6/28/00  
**Waste Quantity Present at Inspection:** 1200  
**Annual Quantity:** 1800  
**Measurement Unit:** LBS  
**Treatment Method:** FILTERS/METAL RECLAI  
**Storage Method:** METAL DRUMS,55 GALLONS  
**Carcinogen Indicator:**  
**Hauler:** ASBURY ENVIR. SERVICES  
**Waste Description:** USED OIL FILTERS, CRUSHED

**WASTE STREAMS GENERATED BY BUSINESS**

**Waste Name & Code:** USED BATTERIES (444)  
**Inspection Date:** 6/28/00  
**Waste Quantity Present at Inspection:** 200  
**Annual Quantity:** 1200  
**Measurement Unit:** LBS  
**Treatment Method:** BATTERIES RECYCLED  
**Storage Method:** FIBER/PLSTIC BOXES,CRTNS,CASES  
**Carcinogen Indicator:**  
**Hauler:** UNREGISTERED HAZ WST HAUL  
**Waste Description:** INTERSTATE BATTERIES

**WASTE STREAMS GENERATED BY BUSINESS**

**Waste Name & Code:** ORGANIC LIQUIDS W/METALS (342)  
**Inspection Date:** 6/28/00  
**Waste Quantity Present at Inspection:** 170  
**Annual Quantity:** 3480  
**Measurement Unit:** GAL  
**Treatment Method:** RECYCLE  
**Storage Method:** METAL DRUMS,55 GALLONS  
**Carcinogen Indicator:**  
**Hauler:** ASBURY ENVIR. SERVICES  
**Waste Description:** USED ANTIFREEZE

**WASTE STREAMS GENERATED BY BUSINESS**

**Waste Name & Code:** DEGREASING SLUDGE (451)  
**Inspection Date:** 6/28/00  
**Waste Quantity Present at Inspection:** 1200  
**Annual Quantity:** 1200  
**Measurement Unit:** GAL  
**Treatment Method:** RECYCLE

- Continued on next page -

## *Environmental FirstSearch Site Detail Report*

**TARGET SITE:** COLLEGE BLVD  
CARLSBAD CA 92009

**JOB:** 4062-02  
5.91 MI - YELLOW , GREEN ALIGNMENT

### PERMITS SITE

<b>SEARCH ID:</b> 123	<b>DIST/DIR:</b> 0.00 --	<b>MAP ID:</b> 4
-----------------------	--------------------------	------------------

<b>NAME:</b> BOB BAKER JEEP-EAGLE/HYUNDAI	<b>REV:</b> 02/06/03
<b>ADDRESS:</b> 5555 CAR COUNTRY DR	<b>ID1:</b> HE17H33650
CARLSBAD CA 92008	<b>ID2:</b> CA0000197053
SAN DIEGO	<b>STATUS:</b>
<b>CONTACT:</b> BOB BAKER ENTERPRISES INC	<b>PHONE:</b> (760)720-5337

<b>Storage Method:</b>	<i>PROCESSING EQUIPMENT</i>
<b>Carcinogen Indicator:</b>	
<b>Hauler:</b>	<i>ASBURY ENVIR. SERVICES</i>
<b>Waste Description:</b>	<i>SUMP SLUDGE</i>

**VIOLATIONS AT TIME OF INSPECTION**

<b>Inspection Date:</b>	<i>6/28/00</i>
<b>Violation Item Number:</b>	<i>V001</i>
<b>Waste Code:</b>	
<b>Type of Violation:</b>	<i>GENERAL VIOLATION</i>
<b>Number of Occurances:</b>	<i>01</i>
<b>Violation Definition:</b>	<i>DISPOSAL OR CAUSING THE DISPOSAL OF HAZARDOUS WASTE TO AN UNAUTHORIZED POINT(GROUND, STORM DRAIN, SEWER SYSTEM, TRASH OR AIR) HSC 25189.5</i>

**VIOLATIONS AT TIME OF INSPECTION**

<b>Inspection Date:</b>	<i>6/28/00</i>
<b>Violation Item Number:</b>	<i>V002</i>
<b>Waste Code:</b>	
<b>Type of Violation:</b>	<i>GENERAL VIOLATION</i>
<b>Number of Occurances:</b>	<i>01</i>
<b>Violation Definition:</b>	<i>DISPOSAL OR CAUSING THE DISPOSAL OF HAZARDOUS WASTE TO AN UNAUTHORIZED POINT(GROUND, STORM DRAIN, SEWER SYSTEM, TRASH OR AIR) HSC 25189.5</i>

**VIOLATIONS AT TIME OF INSPECTION**

<b>Inspection Date:</b>	<i>6/28/00</i>
<b>Violation Item Number:</b>	<i>V003</i>
<b>Waste Code:</b>	
<b>Type of Violation:</b>	<i>GENERAL VIOLATION</i>
<b>Number of Occurances:</b>	<i>01</i>
<b>Violation Definition:</b>	<i>GENERATOR OF A WASTE HAS NOT DETERMINED IF THAT WASTE IS A HAZARDOUS WASTE AS DEFINED BY LAW CCR 66262.11</i>

**VIOLATIONS AT TIME OF INSPECTION**

<b>Inspection Date:</b>	<i>6/28/00</i>
<b>Violation Item Number:</b>	<i>V004</i>
<b>Waste Code:</b>	
<b>Type of Violation:</b>	<i>GENERAL VIOLATION</i>
<b>Number of Occurances:</b>	<i>01</i>
<b>Violation Definition:</b>	<i>PERSONNEL TRAINING IS NOT ADEQUATE TO ENSURE COMPLIANCE WITH HAZARDOUS WASTES/MATERIALS REGULATIONS CCR 66265.16</i>

**VIOLATIONS AT TIME OF INSPECTION**

<b>Inspection Date:</b>	<i>6/28/00</i>
<b>Violation Item Number:</b>	<i>V005</i>
<b>Waste Code:</b>	
<b>Type of Violation:</b>	<i>GENERAL VIOLATION</i>
<b>Number of Occurances:</b>	<i>01</i>

*- Continued on next page -*

# Environmental FirstSearch Site Detail Report

**TARGET SITE:** COLLEGE BLVD  
CARLSBAD CA 92009

**JOB:** 4062-02  
5.91 MI - YELLOW , GREEN ALIGNMENT

## PERMITS SITE

**SEARCH ID:** 123                                      **DIST/DIR:** 0.00 --                                      **MAP ID:** 4

<b>NAME:</b> BOB BAKER JEEP-EAGLE/HYUNDAI	<b>REV:</b> 02/06/03
<b>ADDRESS:</b> 5555 CAR COUNTRY DR	<b>ID1:</b> HE17H33650
CARLSBAD CA 92008	<b>ID2:</b> CA0000197053
SAN DIEGO	<b>STATUS:</b>
<b>CONTACT:</b> BOB BAKER ENTERPRISES INC	<b>PHONE:</b> (760)720-5337

**Violation Definition:** *BUSINESS PLAN DOES NOT INCLUDE AN ADEQUATE EMPLOYEE TRAINING PROGRAM WITH EMERGENCY NOTIFICATION, MITIGATION & EVACUATION PROCEDURES. HSC25504(C)*

**VIOLATIONS AT TIME OF INSPECTION**

**Inspection Date:** 9/18/98  
**Violation Item Number:** V001  
**Waste Code:**  
**Type of Violation:** GENERAL VIOLATION  
**Number of Occurrences:** 01  
**Violation Definition:** HAZARDOUS WASTE CONTAINERS ARE MISSING LABELS,  
*ACCUMULATION DATE AND/OR ARE IMPROPERLY LABELED                                      CCR 66262.34*

**VIOLATIONS AT TIME OF INSPECTION**

**Inspection Date:** 9/18/98  
**Violation Item Number:** V002  
**Waste Code:**  
**Type of Violation:** GENERAL VIOLATION  
**Number of Occurrences:** 01  
**Violation Definition:** HAZARDOUS WASTE STORAGE CONTAINER IS NOT HANDLED OR  
*STORED IN A MANNER WHICH WILL PREVENT LEAKS OR RUPTURE                                      CCR 66265.173*

**DISCLOSURE OF HAZARDOUS MATERIALS STORED AT ESTABLISHMENT**

**Chemical Name:** *OILS: MOTOR OILS, TRANSMISSION FLUID*  
**CAS#:** 8002-05-9  
**Annual Quantity:** 7600.00  
**Quantity Stored at One Time:** 600.00  
**Measurement Unit:** GAL  
**Carcinogen Indicator:**  
**Storage Method:** *ABVGR TNK, STEEL 10-1000 G*  
**Material Data Safety Sheet:**  
**First Hazard Category:** *FIRE HAZARD*  
**Second Hazard Category:** *IMMED HEALTH HAZRD*

**DISCLOSURE OF HAZARDOUS MATERIALS STORED AT ESTABLISHMENT**

**Chemical Name:** *ETHYLENE GLYCOL*  
**CAS#:** 107-21-1  
**Annual Quantity:** 2500.00  
**Quantity Stored at One Time:** 100.00  
**Measurement Unit:** GAL  
**Carcinogen Indicator:**  
**Storage Method:** *PLASTIC DRUMS 0-5 GALLONS*  
**Material Data Safety Sheet:**  
**First Hazard Category:** *FIRE HAZARD*  
**Second Hazard Category:** *IMMED HEALTH HAZRD*

**DISCLOSURE OF HAZARDOUS MATERIALS STORED AT ESTABLISHMENT**

**Chemical Name:** *NAPHTHA, PARTS CLEANER SOLVENT*

## *Environmental FirstSearch Site Detail Report*

**TARGET SITE:** COLLEGE BLVD  
CARLSBAD CA 92009

**JOB:** 4062-02  
5.91 MI - YELLOW , GREEN ALIGNMENT

PERMITS SITE			
<b>SEARCH ID:</b> 124	<b>DIST/DIR:</b> 0.12 SE	<b>MAP ID:</b> 65	
<b>NAME:</b> CARLTAS	<b>REV:</b> 02/06/03	<b>ID1:</b> HE17H34139	
<b>ADDRESS:</b> 5700 PASEO DEL NORTE CARLSBAD CA 92008 SAN DIEGO	<b>ID2:</b>	<b>STATUS:</b>	
<b>CONTACT:</b> CARLTAS	<b>PHONE:</b> ( ) -		
<b><u>ENVIRONMENTAL ASSESSMENT LISTINGS &amp; RELEASE INFORMATION</u></b>			
<b>Release Occurance Number:</b>	001		
<b>Historical Name:</b>	CARLTAS		
<b>Date Release Began:</b>			
<b>Lead Agency:</b>	DEH		
<b>Case Type:</b>	ENV. Assessment		
<b>Case Status:</b>	CLOSED		
<b>Case Status Date:</b>	6/2/95		

## Environmental FirstSearch Site Detail Report

**TARGET SITE:** COLLEGE BLVD  
CARLSBAD CA 92009

**JOB:** 4062-02  
5.91 MI - YELLOW , GREEN ALIGNMENT

### PERMITS SITE

<b>SEARCH ID:</b> 125	<b>DIST/DIR:</b> 0.10 SW	<b>MAP ID:</b> 12
-----------------------	--------------------------	-------------------

<b>NAME:</b> WORTHINGTON DODGE	<b>REV:</b> 02/06/03
<b>ADDRESS:</b> 5365 CAR COUNTRY DR CARLSBAD CA 92008 SAN DIEGO	<b>ID1:</b> HE17H23532 <b>ID2:</b> CAD982347078
<b>CONTACT:</b> CALVIN WORTHINGTON	<b>STATUS:</b> <b>PHONE:</b> (760)431-1222

**INDUSTRY / FACILITY INFORMATION NAMES**

**Business Description & SIC Code:** Large Auto Dealerships 5511  
**Gas Station:**  
**Fire Department District:**

**PERMIT INFORMATION**

**Permit Number:** HE17H23532  
**Inactive / Active Facility Indicator:**  
**Annual Expiration Date:** Sep 30  
**Status:**  
**Map Code / Business Plan on File:**  
**Business Plan Acceptance Date:** 10/25/1991

**GENERAL INSPECTION & VIOLATION INFORMATION**

**Inspection Date:** 06/19/2000 0:00:00  
**Reinspection Date:** Aug 2001  
**Inspector Name:** CHAIRS  
**Notice of Violation Issued:**  
**Delinquent Flag:**  
**Last Update:** 7/1/01  
**Last Delinquent Letter:**

**PROPERTY OWNER INFORMATION**

**Property Owner Name:**  
**Property Owner Address:**

**WASTE STREAMS GENERATED BY BUSINESS**

**Waste Name & Code:** WASTE OIL & MIXED OIL (221)  
**Inspection Date:** 6/19/00  
**Waste Quantity Present at Inspection:** 800  
**Annual Quantity:** 2400  
**Measurement Unit:** GAL  
**Treatment Method:** RECYCLE  
**Storage Method:** ABVGR TNK, STEEL 10-1000 G  
**Carcinogen Indicator:**  
**Hauler:** ASBURY ENVIR. SERVICES  
**Waste Description:**

**WASTE STREAMS GENERATED BY BUSINESS**

**Waste Name & Code:** HYDROCARBON SOLVENTS (213)  
**Inspection Date:** 6/19/00  
**Waste Quantity Present at Inspection:** 60  
**Annual Quantity:** 720  
**Measurement Unit:** GAL  
**Treatment Method:** RECYCLE  
**Storage Method:** PROCESSING EQUIPMENT

- Continued on next page -

## *Environmental FirstSearch* *Site Detail Report*

**TARGET SITE:** COLLEGE BLVD  
CARLSBAD CA 92009

**JOB:** 4062-02  
5.91 MI - YELLOW , GREEN ALIGNMENT

### PERMITS SITE

**SEARCH ID:** 125                                    **DIST/DIR:** 0.10 SW                                    **MAP ID:** 12

**NAME:** WORTHINGTON DODGE  
**ADDRESS:** 5365 CAR COUNTRY DR  
CARLSBAD CA 92008  
SAN DIEGO  
**CONTACT:** CALVIN WORTHINGTON

**REV:** 02/06/03  
**ID1:** HE17H23532  
**ID2:** CAD982347078  
**STATUS:**  
**PHONE:** (760)431-1222

**Carcinogen Indicator:**  
**Hauler:** SAFETY KLEEN  
**Waste Description:** PARTS WASHER - 4 UNITS

WASTE STREAMS GENERATED BY BUSINESS

**Waste Name & Code:** DEGREASING SLUDGE (451)  
**Inspection Date:** 6/19/00  
**Waste Quantity Present at Inspection:** 6200  
**Annual Quantity:** 1200  
**Measurement Unit:** GAL  
**Treatment Method:** RECYCLE  
**Storage Method:** PROCESSING EQUIPMENT  
**Carcinogen Indicator:**  
**Hauler:** ASBURY ENVIR. SERVICES  
**Waste Description:** SUMP SLUDGE

WASTE STREAMS GENERATED BY BUSINESS

**Waste Name & Code:** USED OIL FILTERS (888)  
**Inspection Date:** 6/19/00  
**Waste Quantity Present at Inspection:** 600  
**Annual Quantity:** 2400  
**Measurement Unit:** LBS  
**Treatment Method:** FILTERS/METAL RECLAI  
**Storage Method:** METAL DRUMS,55 GALLONS  
**Carcinogen Indicator:**  
**Hauler:** ASBURY ENVIR. SERVICES  
**Waste Description:**

WASTE STREAMS GENERATED BY BUSINESS

**Waste Name & Code:** ORGANIC LIQUIDS W/METALS (342)  
**Inspection Date:** 6/19/00  
**Waste Quantity Present at Inspection:** 400  
**Annual Quantity:** 800  
**Measurement Unit:** GAL  
**Treatment Method:** RECYCLE  
**Storage Method:** PLASTIC DRUMS,55 GALLONS  
**Carcinogen Indicator:**  
**Hauler:** ASBURY ENVIR. SERVICES  
**Waste Description:** USED ANTIFREEZE

WASTE STREAMS GENERATED BY BUSINESS

**Waste Name & Code:** USED BATTERIES (444)  
**Inspection Date:** 6/19/00  
**Waste Quantity Present at Inspection:** 400  
**Annual Quantity:** 1600  
**Measurement Unit:** LBS  
**Treatment Method:** BATTERIES RECYCLED

*- Continued on next page -*

## ***Environmental FirstSearch Site Detail Report***

**TARGET SITE:** COLLEGE BLVD  
CARLSBAD CA 92009

**JOB:** 4062-02  
5.91 MI - YELLOW , GREEN ALIGNMENT

PERMITS SITE			
SEARCH ID:	125	DIST/DIR:	0.10 SW
MAP ID:	12		
<b>NAME:</b>	WORTHINGTON DODGE	<b>REV:</b>	02/06/03
<b>ADDRESS:</b>	5365 CAR COUNTRY DR CARLSBAD CA 92008 SAN DIEGO	<b>ID1:</b>	HE17H23532
		<b>ID2:</b>	CAD982347078
<b>CONTACT:</b>	CALVIN WORTHINGTON	<b>STATUS:</b>	
		<b>PHONE:</b>	(760)431-1222
<hr/>			
<b>Storage Method:</b>	FIBER/PLSTIC BOXES,CRTNS,CASES		
<b>Carcinogen Indicator:</b>			
<b>Hauler:</b>	UNREGISTERED HAZ WST HAUL		
<b>Waste Description:</b>			
<hr/>			
<b><u>VIOLATIONS AT TIME OF INSPECTION</u></b>			
<b>Inspection Date:</b>	10/16/90		
<b>Violation Item Number:</b>	V001		
<b>Waste Code:</b>	213		
<b>Type of Violation:</b>	HYDROCARBON SOLVENTS		
<b>Number of Occurances:</b>	01		
<b>Violation Definition:</b>	GENERATOR OF HAZARDOUS WASTE HAS NOT OBTAINED AN EPA IDENTIFICATION NUMBER		
<hr/>			
<b><u>VIOLATIONS AT TIME OF INSPECTION</u></b>			
<b>Inspection Date:</b>	10/16/90		
<b>Violation Item Number:</b>	V002		
<b>Waste Code:</b>			
<b>Type of Violation:</b>	GENERAL VIOLATION		
<b>Number of Occurances:</b>	01		
<b>Violation Definition:</b>	HAZARDOUS MATERIALS HANDLER HAS NOT ESTABLISHED/IMPLEMENTED A BUSINESS PLAN HSC 25503.5		
<hr/>			
<b><u>VIOLATIONS AT TIME OF INSPECTION</u></b>			
<b>Inspection Date:</b>	10/16/90		
<b>Violation Item Number:</b>	V003		
<b>Waste Code:</b>			
<b>Type of Violation:</b>	GENERAL VIOLATION		
<b>Number of Occurances:</b>	01		
<b>Violation Definition:</b>	BUSINESS PLAN INVENTORY HAS NOT BEEN PROVIDED LISTING HAZARDOUS MATERIALS IN DISCLOSABLE QUANTITIES. HSC 25504(A)		
<hr/>			
<b><u>VIOLATIONS AT TIME OF INSPECTION</u></b>			
<b>Inspection Date:</b>	10/16/90		
<b>Violation Item Number:</b>	V004		
<b>Waste Code:</b>			
<b>Type of Violation:</b>	GENERAL VIOLATION		
<b>Number of Occurances:</b>	01		
<b>Violation Definition:</b>	BUSINESS PLAN DOES NOT HAVE A SITE MAP WHICH PROVIDES ADEQUATE INFORMATION FOR EMERGENCY RESPONSE AGENCIES HSC 25509(A)(5)		
<hr/>			
<b><u>VIOLATIONS AT TIME OF INSPECTION</u></b>			
<b>Inspection Date:</b>	10/16/90		
<b>Violation Item Number:</b>	V005		
<b>Waste Code:</b>			
<b>Type of Violation:</b>	GENERAL VIOLATION		
<b>Number of Occurances:</b>	01		

*- Continued on next page -*



**Environmental FirstSearch  
Site Detail Report**

**TARGET SITE:** COLLEGE BLVD  
CARLSBAD CA 92009

**JOB:** 4062-02  
5.91 MI - YELLOW , GREEN ALIGNMENT

PERMITS SITE	
<b>SEARCH ID:</b> 125	<b>DIST/DIR:</b> 0.10 SW
<b>MAP ID:</b> 12	
<b>NAME:</b> WORTHINGTON DODGE <b>ADDRESS:</b> 5365 CAR COUNTRY DR CARLSBAD CA 92008 SAN DIEGO <b>CONTACT:</b> CALVIN WORTHINGTON	<b>REV:</b> 02/06/03 <b>ID1:</b> HE17H23532 <b>ID2:</b> CAD982347078 <b>STATUS:</b> <b>PHONE:</b> (760)431-1222
<b>Violation Definition:</b> <i>BUSINESS PLAN DOES NOT INCLUDE AN ADEQUATE EMPLOYEE TRAINING PROGRAM WITH EMERGENCY NOTIFICATION, MITIGATION &amp; EVACUATION PROCEDURES. HSC 25504(C)</i>	
<b><u>VIOLATIONS AT TIME OF INSPECTION</u></b>	
<b>Inspection Date:</b>	6/19/00
<b>Violation Item Number:</b>	V001
<b>Waste Code:</b>	
<b>Type of Violation:</b>	GENERAL VIOLATION
<b>Number of Occurrences:</b>	01
<b>Violation Definition:</b>	HANDLER OF HAZARDOUS WASTE/MATERIAL HAS NOT OBTAINED A VALID SAN DIEGO COUNTY HEALTH PERMIT
	SDCC 68.905
<b><u>VIOLATIONS AT TIME OF INSPECTION</u></b>	
<b>Inspection Date:</b>	6/19/00
<b>Violation Item Number:</b>	V002
<b>Waste Code:</b>	
<b>Type of Violation:</b>	GENERAL VIOLATION
<b>Number of Occurrences:</b>	02
<b>Violation Definition:</b>	GENERATOR OF HAZARDOUS WASTE HAS NOT OBTAINED AN EPA IDENTIFICATION NUMBER
	CCR 66262.12
<b><u>VIOLATIONS AT TIME OF INSPECTION</u></b>	
<b>Inspection Date:</b>	6/19/00
<b>Violation Item Number:</b>	V003
<b>Waste Code:</b>	
<b>Type of Violation:</b>	GENERAL VIOLATION
<b>Number of Occurrences:</b>	01
<b>Violation Definition:</b>	HAZARDOUS WASTE MANIFESTS/RECEIPTS ARE NOT MAINTAINED ON SITE TO DOCUMENT PROPER DISPOSAL OF HAZARDOUS WASTE CCR 66262.40, 66272.1
<b><u>VIOLATIONS AT TIME OF INSPECTION</u></b>	
<b>Inspection Date:</b>	6/19/00
<b>Violation Item Number:</b>	V004
<b>Waste Code:</b>	
<b>Type of Violation:</b>	GENERAL VIOLATION
<b>Number of Occurrences:</b>	01
<b>Violation Definition:</b>	DISPOSAL OR CAUSING THE DISPOSAL OF HAZARDOUS WASTE TO AN UNAUTHORIZED POINT(GROUND, STORM DRAIN, SEWER SYSTEM, TRASH OR AIR) HSC 25189.5
<b><u>VIOLATIONS AT TIME OF INSPECTION</u></b>	
<b>Inspection Date:</b>	6/19/00
<b>Violation Item Number:</b>	V005
<b>Waste Code:</b>	
<b>Type of Violation:</b>	GENERAL VIOLATION
<b>Number of Occurrences:</b>	01
<b>Violation Definition:</b>	PERSONNEL TRAINING RECORDS ARE INADEQUATE TO DOCUMENT COMPLIANCE WITH REQUIREMENTS FOR CURRENT AND FORMER EMPLOYEES CCR 66265.16
<b>- Continued on next page -</b>	

## **Environmental FirstSearch Site Detail Report**

**TARGET SITE:** COLLEGE BLVD  
CARLSBAD CA 92009

**JOB:** 4062-02  
5.91 MI - YELLOW , GREEN ALIGNMENT

### PERMITS SITE

<b>SEARCH ID:</b> 125	<b>DIST/DIR:</b> 0.10 SW	<b>MAP ID:</b> 12
-----------------------	--------------------------	-------------------

<b>NAME:</b> WORTHINGTON DODGE <b>ADDRESS:</b> 5365 CAR COUNTRY DR CARLSBAD CA 92008 SAN DIEGO <b>CONTACT:</b> CALVIN WORTHINGTON	<b>REV:</b> 02/06/03 <b>ID1:</b> HE17H23532 <b>ID2:</b> CAD982347078 <b>STATUS:</b> <b>PHONE:</b> (760)431-1222
---	---

#### VIOLATIONS AT TIME OF INSPECTION

<b>Inspection Date:</b>	6/19/00
<b>Violation Item Number:</b>	V006
<b>Waste Code:</b>	
<b>Type of Violation:</b>	GENERAL VIOLATION
<b>Number of Occurances:</b>	01
<b>Violation Definition:</b>	HAZARDOUS MATERIALS HANDLER HAS NOT OBTAINED A VALID SAN DIEGO COUNTY HEALTH PERMIT.

#### VIOLATIONS AT TIME OF INSPECTION

<b>Inspection Date:</b>	6/19/00
<b>Violation Item Number:</b>	V007
<b>Waste Code:</b>	
<b>Type of Violation:</b>	GENERAL VIOLATION
<b>Number of Occurances:</b>	02
<b>Violation Definition:</b>	HAZARDOUS MATERIALS HANDLER HAS NOT ESTABLISHED/IMPLEMENTED A BUSINESS PLAN HSC 25503.5

#### VIOLATIONS AT TIME OF INSPECTION

<b>Inspection Date:</b>	6/19/00
<b>Violation Item Number:</b>	V008
<b>Waste Code:</b>	
<b>Type of Violation:</b>	GENERAL VIOLATION
<b>Number of Occurances:</b>	01
<b>Violation Definition:</b>	PERSONNEL TRAINING RECORDS NOT AVAILABLE TO SHOW THAT PERSONNEL HAVE RECEIVED INITIAL AND ANNUAL REFRESHER TRAINING. CCR 2732(B)

#### DISCLOSURE OF HAZARDOUS MATERIALS STORED AT ESTABLISHMENT

<b>Chemical Name:</b>	NAPTHA, PARTS CLEANER SOLVENT
<b>CAS#:</b>	8032-32-4
<b>Annual Quantity:</b>	480.00
<b>Quantity Stored at One Time:</b>	120.00
<b>Measurement Unit:</b>	GAL
<b>Carcinogen Indicator:</b>	
<b>Storage Method:</b>	PROCESSING EQUIPMENT
<b>Material Data Safety Sheet:</b>	
<b>First Hazard Category:</b>	FIRE HAZARD
<b>Second Hazard Category:</b>	IMMED HEALTH HAZRD

#### DISCLOSURE OF HAZARDOUS MATERIALS STORED AT ESTABLISHMENT

<b>Chemical Name:</b>	MOTOR OIL, MISC
<b>CAS#:</b>	8002-05-9
<b>Annual Quantity:</b>	10000.00
<b>Quantity Stored at One Time:</b>	770.00
<b>Measurement Unit:</b>	GAL
<b>Carcinogen Indicator:</b>	
<b>Storage Method:</b>	ABVGR TNK,STEEL 10-1000 G

- Continued on next page -

# *Environmental FirstSearch Site Detail Report*

**TARGET SITE:** COLLEGE BLVD  
CARLSBAD CA 92009

**JOB:** 4062-02  
5.91 MI - YELLOW , GREEN ALIGNMENT

## PERMITS SITE

**SEARCH ID:** 125                                    **DIST/DIR:** 0.10 SW                                    **MAP ID:** 12

<b>NAME:</b> WORTHINGTON DODGE	<b>REV:</b> 02/06/03
<b>ADDRESS:</b> 5365 CAR COUNTRY DR	<b>ID1:</b> HE17H23532
CARLSBAD CA 92008	<b>ID2:</b> CAD982347078
SAN DIEGO	<b>STATUS:</b>
<b>CONTACT:</b> CALVIN WORTHINGTON	<b>PHONE:</b> (760)431-1222

**Material Data Safety Sheet:**

**First Hazard Category:** FIRE HAZARD  
**Second Hazard Category:** IMMED HEALTH HAZRD

**DISCLOSURE OF HAZARDOUS MATERIALS STORED AT ESTABLISHMENT**

**Chemical Name:** 6000 DEGREASER (NAOH)  
**CAS#:** 1310-73-2  
**Annual Quantity:** 110.00  
**Quantity Stored at One Time:** 55.00  
**Measurement Unit:** GAL  
**Carcinogen Indicator:**  
**Storage Method:** PLASTIC DRUMS,55 GALLONS  
**Material Data Safety Sheet:**  
**First Hazard Category:** IMMED HEALTH HAZRD  
**Second Hazard Category:** DELAYD HLTH HAZARD

**DISCLOSURE OF HAZARDOUS MATERIALS STORED AT ESTABLISHMENT**

**Chemical Name:** OXYGEN, COMPRESSED GAS  
**CAS#:** 74-86-2  
**Annual Quantity:** 440.00  
**Quantity Stored at One Time:** 220.00  
**Measurement Unit:** CFT  
**Carcinogen Indicator:**  
**Storage Method:** CYLINDERS  
**Material Data Safety Sheet:**  
**First Hazard Category:** SUDDN RLSE OF PRES  
**Second Hazard Category:** FIRE HAZARD

## *Environmental FirstSearch Site Detail Report*

**TARGET SITE:** COLLEGE BLVD  
CARLSBAD CA 92009

**JOB:** 4062-02  
5.91 MI - YELLOW , GREEN ALIGNMENT

### PERMITS SITE

<b>SEARCH ID:</b> 126	<b>DIST/DIR:</b> 0.01 SE	<b>MAP ID:</b> 19
-----------------------	--------------------------	-------------------

<b>NAME:</b> BOB BAKER MITSUBISHI	<b>REV:</b> 02/06/03
<b>ADDRESS:</b> 5515 CAR COUNTRY DR	<b>ID1:</b> HE17H29746
CARLSBAD CA 92008	<b>ID2:</b> CAD028277031
SAN DIEGO	<b>STATUS:</b>
<b>CONTACT:</b> BOB BAKER ENTERPRISES	<b>PHONE:</b> (760)431-3050

#### INDUSTRY / FACILITY INFORMATION NAMES

**Business Description & SIC Code:** *Large Auto Dealerships*  
**Gas Station:** 2  
**Fire Department District:**

#### PERMIT INFORMATION

**Permit Number:** HE17H29746  
**Inactive / Active Facility Indicator:**  
**Annual Expiration Date:** Jun 30  
**Status:**  
**Map Code / Business Plan on File:**  
**Business Plan Acceptance Date:** 11/13/2000

#### GENERAL INSPECTION & VIOLATION INFORMATION

**Inspection Date:** 05/01/2001 0:00:00  
**Reinspection Date:** Jul 2002  
**Inspector Name:** CHAIRS  
**Notice of Violation Issued:**  
**Delinquent Flag:**  
**Last Update:** 8/5/01  
**Last Delinquent Letter:**

#### PROPERTY OWNER INFORMATION

**Property Owner Name:**  
**Property Owner Address:**

#### WASTE STREAMS GENERATED BY BUSINESS

**Waste Name & Code:** WASTE OIL & MIXED OIL (221)  
**Inspection Date:** 5/1/01  
**Waste Quantity Present at Inspection:** 800  
**Annual Quantity:** 6700  
**Measurement Unit:** GAL  
**Treatment Method:** RECYCLE  
**Storage Method:** ABVGR TNK, STEEL 10-1000 G  
**Carcinogen Indicator:**  
**Hauler:** EVERGREEN ENVIRONMENTAL S  
**Waste Description:** WASTE OIL

#### WASTE STREAMS GENERATED BY BUSINESS

**Waste Name & Code:** HYDROCARBON SOLVENTS (213)  
**Inspection Date:** 5/1/01  
**Waste Quantity Present at Inspection:** 35  
**Annual Quantity:** 85  
**Measurement Unit:** GAL  
**Treatment Method:** RECYCLE  
**Storage Method:** PROCESSING EQUIPMENT

*- Continued on next page -*

***Environmental FirstSearch  
Site Detail Report***

**TARGET SITE:** COLLEGE BLVD  
CARLSBAD CA 92009

**JOB:** 4062-02  
5.91 MI - YELLOW , GREEN ALIGNMENT

PERMITS SITE

**SEARCH ID:** 126                      **DIST/DIR:** 0.01 SE                      **MAP ID:** 19

<b>NAME:</b>	BOB BAKER MITSUBISHI	<b>REV:</b>	02/06/03
<b>ADDRESS:</b>	5515 CAR COUNTRY DR CARLSBAD CA 92008 SAN DIEGO	<b>ID1:</b>	HE17H29746
<b>CONTACT:</b>	BOB BAKER ENTERPRISES	<b>ID2:</b>	CAD028277031
		<b>STATUS:</b>	
		<b>PHONE:</b>	(760)431-3050

**Carcinogen Indicator:**

**Hauler:** NO HAULER  
**Waste Description:** SMART WASHER

**WASTE STREAMS GENERATED BY BUSINESS**

**Waste Name & Code:** USED OIL FILTERS (888)  
**Inspection Date:** 5/1/01  
**Waste Quantity Present at Inspection:** 900  
**Annual Quantity:** 1800  
**Measurement Unit:** LBS  
**Treatment Method:** FILTERS/METAL RECLAI  
**Storage Method:** METAL DRUMS,55 GALLONS  
**Carcinogen Indicator:**  
**Hauler:** EVERGREEN ENVIRONMENTAL S  
**Waste Description:** USED OIL FILTERS, CRUSHED

**WASTE STREAMS GENERATED BY BUSINESS**

**Waste Name & Code:** USED BATTERIES (444)  
**Inspection Date:** 5/1/01  
**Waste Quantity Present at Inspection:** 100  
**Annual Quantity:** 2400  
**Measurement Unit:** LBS  
**Treatment Method:** BATTERIES RECYCLED  
**Storage Method:** INVALID CODE  
**Carcinogen Indicator:**  
**Hauler:** UNREGISTERED HAZ WST HAUL  
**Waste Description:** USED BATTERIES,INTERSTATE

**WASTE STREAMS GENERATED BY BUSINESS**

**Waste Name & Code:** ORGANIC LIQUIDS W/METALS (342)  
**Inspection Date:** 5/1/01  
**Waste Quantity Present at Inspection:** 125  
**Annual Quantity:** 150  
**Measurement Unit:** GAL  
**Treatment Method:** RECYCLE  
**Storage Method:** METAL DRUMS,55 GALLONS  
**Carcinogen Indicator:**  
**Hauler:** EVERGREEN ENVIRONMENTAL S  
**Waste Description:** ANTIFREEZE

**WASTE STREAMS GENERATED BY BUSINESS**

**Waste Name & Code:** OIL/WATER SEPARATION SLUDGE (222)  
**Inspection Date:** 5/1/01  
**Waste Quantity Present at Inspection:** 1000  
**Annual Quantity:** 500  
**Measurement Unit:** GAL  
**Treatment Method:** RECYCLE

- Continued on next page -

## Environmental FirstSearch Site Detail Report

**TARGET SITE:** COLLEGE BLVD  
CARLSBAD CA 92009

**JOB:** 4062-02  
5.91 MI - YELLOW , GREEN ALIGNMENT

PERMITS SITE	
<b>SEARCH ID:</b> 126	<b>DIST/DIR:</b> 0.01 SE
<b>MAP ID:</b> 19	
<b>NAME:</b> BOB BAKER MITSUBISHI	<b>REV:</b> 02/06/03
<b>ADDRESS:</b> 5515 CAR COUNTRY DR CARLSBAD CA 92008 SAN DIEGO	<b>ID1:</b> HE17H29746 <b>ID2:</b> CAD028277031
<b>CONTACT:</b> BOB BAKER ENTERPRISES	<b>STATUS:</b> <b>PHONE:</b> (760)431-3050
<b>Storage Method:</b>	<i>PROCESSING EQUIPMENT</i>
<b>Carcinogen Indicator:</b>	
<b>Hauler:</b>	<i>EVERGREEN ENVIRONMENTAL S</i>
<b>Waste Description:</b>	<i>SUMP SLUDGE</i>
<b><u>VIOLATIONS AT TIME OF INSPECTION</u></b>	
<b>Inspection Date:</b>	<i>5/1/01</i>
<b>Violation Item Number:</b>	<i>V001</i>
<b>Waste Code:</b>	
<b>Type of Violation:</b>	<i>GENERAL VIOLATION</i>
<b>Number of Occurances:</b>	<i>01</i>
<b>Violation Definition:</b>	<i>HAZARDOUS WASTE STORAGE CONTAINER IS NOT HANDLED OR STORED IN A MANNER WHICH WILL PREVENT LEAKS OR RUPTURE CCR 66265.173</i>
<b><u>VIOLATIONS AT TIME OF INSPECTION</u></b>	
<b>Inspection Date:</b>	<i>5/1/01</i>
<b>Violation Item Number:</b>	<i>V002</i>
<b>Waste Code:</b>	
<b>Type of Violation:</b>	<i>GENERAL VIOLATION</i>
<b>Number of Occurances:</b>	<i>02</i>
<b>Violation Definition:</b>	<i>DISPOSAL OR CAUSING THE DISPOSAL OF HAZARDOUS WASTE TO AN UNAUTHORIZED POINT(GROUND, STORM DRAIN, SEWER SYSTEM, TRASH OR AIR) HSC 25189.5</i>
<b><u>VIOLATIONS AT TIME OF INSPECTION</u></b>	
<b>Inspection Date:</b>	<i>5/1/01</i>
<b>Violation Item Number:</b>	<i>V003</i>
<b>Waste Code:</b>	
<b>Type of Violation:</b>	<i>GENERAL VIOLATION</i>
<b>Number of Occurances:</b>	<i>02</i>
<b>Violation Definition:</b>	<i>PERSONNEL TRAINING IS NOT ADEQUATE TO ENSURE COMPLIANCE WITH HAZARDOUS WASTES/MATERIALS REGULATIONS CCR 66265.16</i>
<b><u>VIOLATIONS AT TIME OF INSPECTION</u></b>	
<b>Inspection Date:</b>	<i>5/1/01</i>
<b>Violation Item Number:</b>	<i>V004</i>
<b>Waste Code:</b>	
<b>Type of Violation:</b>	<i>GENERAL VIOLATION</i>
<b>Number of Occurances:</b>	<i>01</i>
<b>Violation Definition:</b>	<i>BUSINESS PLAN WAS NOT AMENDED WITHIN 30 DAYS FOR A 100% QUANTITY IN- CREASE,NEW DISCLOSABLE MATERIALS OR A CHANGE IN BUSINESS INFO.HSC 25505</i>
<b><u>VIOLATIONS AT TIME OF INSPECTION</u></b>	
<b>Inspection Date:</b>	<i>5/1/01</i>
<b>Violation Item Number:</b>	<i>V005</i>
<b>Waste Code:</b>	
<b>Type of Violation:</b>	<i>GENERAL VIOLATION</i>
<b>Number of Occurances:</b>	<i>02</i>

*- Continued on next page -*

# Environmental FirstSearch Site Detail Report

**TARGET SITE:** COLLEGE BLVD  
CARLSBAD CA 92009

**JOB:** 4062-02  
5.91 MI - YELLOW , GREEN ALIGNMENT

PERMITS SITE	
<b>SEARCH ID:</b> 126	<b>DIST/DIR:</b> 0.01 SE
<b>MAP ID:</b> 19	
<b>NAME:</b> BOB BAKER MITSUBISHI	<b>REV:</b> 02/06/03
<b>ADDRESS:</b> 5515 CAR COUNTRY DR CARLSBAD CA 92008 SAN DIEGO	<b>ID1:</b> HE17H29746 <b>ID2:</b> CAD028277031
<b>CONTACT:</b> BOB BAKER ENTERPRISES	<b>STATUS:</b> <b>PHONE:</b> (760)431-3050
<b>Violation Definition:</b> <i>BUSINESS PLAN DOES NOT INCLUDE AN ADEQUATE EMPLOYEE TRAINING PROGRAM WITH EMERGENCY NOTIFICATION, MITIGATION &amp; EVACUATION PROCEDURES. HSC 25504(C)</i>	
<u><b>VIOLATIONS AT TIME OF INSPECTION</b></u>	
<b>Inspection Date:</b>	8/23/00
<b>Violation Item Number:</b>	V001
<b>Waste Code:</b>	
<b>Type of Violation:</b>	GENERAL VIOLATION
<b>Number of Occurrences:</b>	01
<b>Violation Definition:</b>	HAZARDOUS WASTE MANIFESTS/RECEIPTS ARE NOT MAINTAINED ON SITE TO DOCUMENT PROPER DISPOSAL OF HAZARDOUS WASTE CCR 66262.40, 66272.1
<u><b>VIOLATIONS AT TIME OF INSPECTION</b></u>	
<b>Inspection Date:</b>	8/23/00
<b>Violation Item Number:</b>	V002
<b>Waste Code:</b>	
<b>Type of Violation:</b>	GENERAL VIOLATION
<b>Number of Occurrences:</b>	01
<b>Violation Definition:</b>	DISPOSAL OR CAUSING THE DISPOSAL OF HAZARDOUS WASTE TO AN UNAUTHORIZED POINT (GROUND, STORM DRAIN, SEWER SYSTEM, TRASH OR AIR) HSC 25189.5
<u><b>VIOLATIONS AT TIME OF INSPECTION</b></u>	
<b>Inspection Date:</b>	8/23/00
<b>Violation Item Number:</b>	V003
<b>Waste Code:</b>	
<b>Type of Violation:</b>	GENERAL VIOLATION
<b>Number of Occurrences:</b>	01
<b>Violation Definition:</b>	HAZARDOUS WASTE CONTAINERS ARE NOT KEPT CLOSED WHILE IN STORAGE CCR 66265.173
<u><b>VIOLATIONS AT TIME OF INSPECTION</b></u>	
<b>Inspection Date:</b>	8/23/00
<b>Violation Item Number:</b>	V004
<b>Waste Code:</b>	
<b>Type of Violation:</b>	GENERAL VIOLATION
<b>Number of Occurrences:</b>	01
<b>Violation Definition:</b>	GENERATOR OF A WASTE HAS NOT DETERMINED IF THAT WASTE IS A HAZARDOUS WASTE AS DEFINED BY LAW CCR 66262.11
<u><b>VIOLATIONS AT TIME OF INSPECTION</b></u>	
<b>Inspection Date:</b>	8/23/00
<b>Violation Item Number:</b>	V005
<b>Waste Code:</b>	
<b>Type of Violation:</b>	GENERAL VIOLATION
<b>Number of Occurrences:</b>	01
<b>Violation Definition:</b>	PERSONNEL TRAINING IS NOT ADEQUATE TO ENSURE COMPLIANCE WITH HAZARDOUS WASTES/MATERIALS REGULATIONS CCR 66265.16

*- Continued on next page -*

# *Environmental FirstSearch Site Detail Report*

**TARGET SITE:** COLLEGE BLVD  
CARLSBAD CA 92009

**JOB:** 4062-02  
5.91 MI - YELLOW , GREEN ALIGNMENT

## PERMITS SITE

**SEARCH ID:** 126

**DIST/DIR:** 0.01 SE

**MAP ID:** 19

**NAME:** BOB BAKER MITSUBISHI  
**ADDRESS:** 5515 CAR COUNTRY DR  
CARLSBAD CA 92008  
SAN DIEGO  
**CONTACT:** BOB BAKER ENTERPRISES

**REV:** 02/06/03  
**ID1:** HE17H29746  
**ID2:** CAD028277031  
**STATUS:**  
**PHONE:** (760)431-3050

### VIOLATIONS AT TIME OF INSPECTION

**Inspection Date:** 8/23/00  
**Violation Item Number:** V006  
**Waste Code:**  
**Type of Violation:** GENERAL VIOLATION  
**Number of Occurances:** 01  
**Violation Definition:** BUSINESS PLAN DOES NOT INCLUDE AN ADEQUATE EMPLOYEE TRAINING PROGRAM WITH EMERGENCY NOTIFICATION, MITIGATION & EVACUATION PROCEDURES. HSC25504(C)

### VIOLATIONS AT TIME OF INSPECTION

**Inspection Date:** 9/11/98  
**Violation Item Number:** V001  
**Waste Code:**  
**Type of Violation:** GENERAL VIOLATION  
**Number of Occurances:** 01  
**Violation Definition:** GENERATOR OF HAZARDOUS WASTE HAS NOT SENT THE APPROPRIATE COPY OF THE MANIFEST TO THE CAL-EPA. CCR 66262.23(A)(4)

### DISCLOSURE OF HAZARDOUS MATERIALS STORED AT ESTABLISHMENT

**Chemical Name:** OILS: MOTOR OILS, HYDRAULIC OIL, AND TRANSMISSION FLUID  
**CAS#:** 8002-05-9  
**Annual Quantity:** 3000.00  
**Quantity Stored at One Time:** 750.00  
**Measurement Unit:** GAL  
**Carcinogen Indicator:**  
**Storage Method:** ABVGR TNK, STEEL 10-1000 G  
**Material Data Safety Sheet:**  
**First Hazard Category:** FIRE HAZARD  
**Second Hazard Category:** IMMEDIATE HEALTH HAZARD

### DISCLOSURE OF HAZARDOUS MATERIALS STORED AT ESTABLISHMENT

**Chemical Name:** ANTIFREEZE, ETHYLENE GLYCOL  
**CAS#:** 107-21-1  
**Annual Quantity:** 2500.00  
**Quantity Stored at One Time:** 100.00  
**Measurement Unit:** GAL  
**Carcinogen Indicator:**  
**Storage Method:** PLASTIC DRUMS 0-5 GALLONS  
**Material Data Safety Sheet:**  
**First Hazard Category:** IMMEDIATE HEALTH HAZARD  
**Second Hazard Category:** DELAYED HEALTH HAZARD

### DISCLOSURE OF HAZARDOUS MATERIALS STORED AT ESTABLISHMENT

**Chemical Name:** CAR SOAP, WASH WAX, W/10% MINERAL SPIRITS  
**CAS#:** 64742-48-9  
**Annual Quantity:** 220.00  
**Quantity Stored at One Time:** 90.00

*- Continued on next page -*



**Environmental FirstSearch  
Site Detail Report**

**TARGET SITE:** COLLEGE BLVD  
CARLSBAD CA 92009

**JOB:** 4062-02  
5.91 MI - YELLOW , GREEN ALIGNMENT

PERMITS SITE

**SEARCH ID:** 126

**DIST/DIR:** 0.01 SE

**MAP ID:** 19

**NAME:** BOB BAKER MITSUBISHI  
**ADDRESS:** 5515 CAR COUNTRY DR  
CARLSBAD CA 92008  
SAN DIEGO  
**CONTACT:** BOB BAKER ENTERPRISES

**REV:** 02/06/03  
**ID1:** HE17H29746  
**ID2:** CAD028277031  
**STATUS:**  
**PHONE:** (760)431-3050

**Measurement Unit:** GAL  
**Carcinogen Indicator:**  
**Storage Method:** PLASTIC DRUMS 6-110 GALLONS  
**Material Data Safety Sheet:**  
**First Hazard Category:** IMMED HEALTH HAZRD  
**Second Hazard Category:**

**DISCLOSURE OF HAZARDOUS MATERIALS STORED AT ESTABLISHMENT**

**Chemical Name:** GREASE OFF  
**CAS#:** 6834-92-0  
**Annual Quantity:** 220.00  
**Quantity Stored at One Time:** 110.00  
**Measurement Unit:** GAL  
**Carcinogen Indicator:**  
**Storage Method:** PLASTIC DRUMS,55 GALLONS  
**Material Data Safety Sheet:**  
**First Hazard Category:** FIRE HAZARD  
**Second Hazard Category:** OTHER

**DISCLOSURE OF HAZARDOUS MATERIALS STORED AT ESTABLISHMENT**

**Chemical Name:** TIRE DRESSING W/POLYDIMETHYLSILOXANE  
**CAS#:** 63148-62-9  
**Annual Quantity:** 110.00  
**Quantity Stored at One Time:** 55.00  
**Measurement Unit:** GAL  
**Carcinogen Indicator:**  
**Storage Method:** PLASTIC DRUMS 6-110 GALLONS  
**Material Data Safety Sheet:**  
**First Hazard Category:** IMMED HEALTH HAZRD  
**Second Hazard Category:** DELAYD HLTH HAZARD

**DISCLOSURE OF HAZARDOUS MATERIALS STORED AT ESTABLISHMENT**

**Chemical Name:** CLEANER, MULTI-PURPOSE, W/5% SODIUM METASILICATE  
*(GREZ-OFF)-*  
**CAS#:** 6834-92-0  
**Annual Quantity:** 110.00  
**Quantity Stored at One Time:** 55.00  
**Measurement Unit:** GAL  
**Carcinogen Indicator:**  
**Storage Method:** PLASTIC DRUMS,55 GALLONS  
**Material Data Safety Sheet:**  
**First Hazard Category:** IMMED HEALTH HAZRD  
**Second Hazard Category:** DELAYD HLTH HAZARD

**DISCLOSURE OF HAZARDOUS MATERIALS STORED AT ESTABLISHMENT**

**Chemical Name:** ETHYLENE GLYCOL, ANTIFREEZE  
**CAS#:** 107-21-1

- Continued on next page -

***Environmental FirstSearch  
Site Detail Report***

**TARGET SITE:** COLLEGE BLVD  
CARLSBAD CA 92009

**JOB:** 4062-02  
5.91 MI - YELLOW , GREEN ALIGNMENT

**PERMITS SITE**

**SEARCH ID:** 126

**DIST/DIR:** 0.01 SE

**MAP ID:** 19

**NAME:** BOB BAKER MITSUBISHI  
**ADDRESS:** 5515 CAR COUNTRY DR  
CARLSBAD CA 92008  
SAN DIEGO  
**CONTACT:** BOB BAKER ENTERPRISES

**REV:** 02/06/03  
**ID1:** HE17H29746  
**ID2:** CAD028277031  
**STATUS:**  
**PHONE:** (760)431-3050

**Annual Quantity:** 2500.00  
**Quantity Stored at One Time:** 120.00  
**Measurement Unit:** GAL  
**Carcinogen Indicator:**  
**Storage Method:** PLASTIC DRUMS 0-5 GALLONS  
**Material Data Safety Sheet:**  
**First Hazard Category:** FIRE HAZARD  
**Second Hazard Category:** IMMED HEALTH HAZRD

**DISCLOSURE OF HAZARDOUS MATERIALS STORED AT ESTABLISHMENT**

**Chemical Name:** WASH & WAX CAR SOAP  
**CAS#:** MIXTURE  
**Annual Quantity:** 220.00  
**Quantity Stored at One Time:** 90.00  
**Measurement Unit:** GAL  
**Carcinogen Indicator:**  
**Storage Method:** PLASTIC DRUMS 6-110 GALLONS  
**Material Data Safety Sheet:**  
**First Hazard Category:** IMMED HEALTH HAZRD  
**Second Hazard Category:**

## Environmental FirstSearch Site Detail Report

**TARGET SITE:** COLLEGE BLVD  
CARLSBAD CA 92009

**JOB:** 4062-02  
5.91 MI - YELLOW , GREEN ALIGNMENT

### PERMITS SITE

**SEARCH ID:** 127                                    **DIST/DIR:** 0.10 NW                                    **MAP ID:** 66

**NAME:** HOEHN MERCEDES-BENZ                                    **REV:** 02/06/03  
**ADDRESS:** 5475 CAR COUNTRY DR                                    **ID1:** HE17H38813  
CARLSBAD CA 92008                                    **ID2:** CAL000216045  
SAN DIEGO                                    **STATUS:**  
**CONTACT:** T. W. HOEHN III                                    **PHONE:** (760)438-4454

#### INDUSTRY / FACILITY INFORMATION NAMES

**Business Description & SIC Code:** Large Auto Dealerships  
**Gas Station:**  
**Fire Department District:**

#### PERMIT INFORMATION

**Permit Number:** HE17H38813  
**Inactive / Active Facility Indicator:**  
**Annual Expiration Date:** Aug 31  
**Status:**  
**Map Code / Business Plan on File:**  
**Business Plan Acceptance Date:** 06/29/2000

#### GENERAL INSPECTION & VIOLATION INFORMATION

**Inspection Date:** 06/11/2001 0:00:00  
**Reinspection Date:** Jun 2002  
**Inspector Name:** CHAIRS  
**Notice of Violation Issued:**  
**Delinquent Flag:**  
**Last Update:** 7/29/01  
**Last Delinquent Letter:**

#### PROPERTY OWNER INFORMATION

**Property Owner Name:** HOEHN GROUP  
**Property Owner Address:** PO BOX 789 CARLSBAD, CA 92008

#### WASTE STREAMS GENERATED BY BUSINESS

**Waste Name & Code:** WASTE OIL & MIXED OIL (221)  
**Inspection Date:** 6/11/01  
**Waste Quantity Present at Inspection:** 1100  
**Annual Quantity:** 16500  
**Measurement Unit:** GAL  
**Treatment Method:** RECYCLE  
**Storage Method:** ABVGR TNK, STEEL 10-1000 G  
**Carcinogen Indicator:**  
**Hauler:** ASBURY ENVIR. SERVICES  
**Waste Description:**

#### WASTE STREAMS GENERATED BY BUSINESS

**Waste Name & Code:** DEGREASING SLUDGE (451)  
**Inspection Date:** 6/11/01  
**Waste Quantity Present at Inspection:** 1500  
**Annual Quantity:** 1500  
**Measurement Unit:** GAL  
**Treatment Method:** RECYCLE  
**Storage Method:** PROCESSING EQUIPMENT

- Continued on next page -

**Environmental FirstSearch  
Site Detail Report**

**TARGET SITE:** COLLEGE BLVD  
CARLSBAD CA 92009

**JOB:** 4062-02  
5.91 MI - YELLOW , GREEN ALIGNMENT

PERMITS SITE			
<b>SEARCH ID:</b> 127	<b>DIST/DIR:</b> 0.10 NW	<b>MAP ID:</b> 66	
<b>NAME:</b> HOEHN MERCEDES-BENZ	<b>REV:</b> 02/06/03		
<b>ADDRESS:</b> 5475 CAR COUNTRY DR CARLSBAD CA 92008 SAN DIEGO	<b>ID1:</b> HE17H38813 <b>ID2:</b> CAL000216045		
<b>CONTACT:</b> T. W. HOEHN III	<b>STATUS:</b> <b>PHONE:</b> (760)438-4454		
<b>Carcinogen Indicator:</b>			
<b>Hauler:</b> ASBURY ENVIR. SERVICES			
<b>Waste Description:</b> SUMP SLUDGE			
<u>WASTE STREAMS GENERATED BY BUSINESS</u>			
<b>Waste Name &amp; Code:</b> ORGANIC LIQUIDS W/METALS (342)			
<b>Inspection Date:</b> 6/11/01			
<b>Waste Quantity Present at Inspection:</b> 500			
<b>Annual Quantity:</b> 3550			
<b>Measurement Unit:</b> GAL			
<b>Treatment Method:</b> RECYCLE			
<b>Storage Method:</b> ABVGR TNK,STEEL 10-1000 G			
<b>Carcinogen Indicator:</b>			
<b>Hauler:</b> ASBURY ENVIR. SERVICES			
<b>Waste Description:</b> USED ANTIFREEZE			
<u>WASTE STREAMS GENERATED BY BUSINESS</u>			
<b>Waste Name &amp; Code:</b> HYDROCARBON SOLVENTS (213)			
<b>Inspection Date:</b> 6/11/01			
<b>Waste Quantity Present at Inspection:</b> 30			
<b>Annual Quantity:</b> 120			
<b>Measurement Unit:</b> GAL			
<b>Treatment Method:</b> RECYCLE			
<b>Storage Method:</b> PROCESSING EQUIPMENT			
<b>Carcinogen Indicator:</b>			
<b>Hauler:</b> SAFETY KLEEN			
<b>Waste Description:</b> PARTS CLEANER, 3 UNITS			
<u>WASTE STREAMS GENERATED BY BUSINESS</u>			
<b>Waste Name &amp; Code:</b> USED OIL FILTERS (888)			
<b>Inspection Date:</b> 6/11/01			
<b>Waste Quantity Present at Inspection:</b> 1200			
<b>Annual Quantity:</b> 3600			
<b>Measurement Unit:</b> LBS			
<b>Treatment Method:</b> FILTERS/METAL RECLAI			
<b>Storage Method:</b> METAL DRUMS,55 GALLONS			
<b>Carcinogen Indicator:</b>			
<b>Hauler:</b> ASBURY ENVIR. SERVICES			
<b>Waste Description:</b> USED OIL FILTER			
<u>WASTE STREAMS GENERATED BY BUSINESS</u>			
<b>Waste Name &amp; Code:</b> USED BATTERIES (444)			
<b>Inspection Date:</b> 6/11/01			
<b>Waste Quantity Present at Inspection:</b> 3720			
<b>Annual Quantity:</b> 16500			
<b>Measurement Unit:</b> LBS			
<b>Treatment Method:</b> BATTERIES RECYCLED			

- Continued on next page -

## *Environmental FirstSearch Site Detail Report*

**TARGET SITE:** COLLEGE BLVD  
CARLSBAD CA 92009

**JOB:** 4062-02  
5.91 MI - YELLOW , GREEN ALIGNMENT

### PERMITS SITE

**SEARCH ID:** 127                                      **DIST/DIR:** 0.10 NW                                      **MAP ID:** 66

<b>NAME:</b> HOEHN MERCEDES-BENZ	<b>REV:</b> 02/06/03
<b>ADDRESS:</b> 5475 CAR COUNTRY DR CARLSBAD CA 92008 SAN DIEGO	<b>ID1:</b> HE17H38813 <b>ID2:</b> CAL000216045
<b>CONTACT:</b> T. W. HOEHN III	<b>STATUS:</b> <b>PHONE:</b> (760)438-4454

**Storage Method:** FIBER/PLSTIC BOXES,CRTNS,CASES  
**Carcinogen Indicator:**  
**Hauler:** UNREGISTERED HAZ WST HAUL  
**Waste Description:**

**WASTE STREAMS GENERATED BY BUSINESS**

**Waste Name & Code:** ORGANIC SOLIDS (OTHER) (352)  
**Inspection Date:** 6/11/01  
**Waste Quantity Present at Inspection:** 100  
**Annual Quantity:** 200  
**Measurement Unit:** LBS  
**Treatment Method:** INCINERATION  
**Storage Method:** METAL DRUMS,55 GALLONS  
**Carcinogen Indicator:**  
**Hauler:** ASBURY ENVIR. SERVICES  
**Waste Description:** USED GAS FILTERS

**WASTE STREAMS GENERATED BY BUSINESS**

**Waste Name & Code:** UNSPEC OIL CONTAINING WASTE (223)  
**Inspection Date:** 6/11/01  
**Waste Quantity Present at Inspection:** 110  
**Annual Quantity:** 220  
**Measurement Unit:** GAL  
**Treatment Method:** RECYCLE  
**Storage Method:** METAL DRUMS,55 GALLONS  
**Carcinogen Indicator:**  
**Hauler:** ASBURY ENVIR. SERVICES  
**Waste Description:** GAS DIESEL

**VIOLATIONS AT TIME OF INSPECTION**

**Inspection Date:** 6/11/01  
**Violation Item Number:** V001  
**Waste Code:**  
**Type of Violation:** GENERAL VIOLATION  
**Number of Occurances:** 01  
**Violation Definition:** HAZARDOUS WASTE IS STORED IN EXCESS OF ALLOWABLE TIME  
PERIOD WITHOUT A STATE PERMIT OR WRITTEN VARIANCE CCR 66262.34

**VIOLATIONS AT TIME OF INSPECTION**

**Inspection Date:** 6/11/01  
**Violation Item Number:** V002  
**Waste Code:**  
**Type of Violation:** GENERAL VIOLATION  
**Number of Occurances:** 02  
**Violation Definition:** HAZARDOUS WASTE CONTAINERS ARE MISSING LABELS,  
ACCUMULATION DATE AND/OR ARE IMPROPERLY LABELED CCR 66262.34

- Continued on next page -

## Environmental FirstSearch Site Detail Report

**TARGET SITE:** COLLEGE BLVD  
CARLSBAD CA 92009

**JOB:** 4062-02  
5.91 MI - YELLOW , GREEN ALIGNMENT

### PERMITS SITE

**SEARCH ID:** 127                      **DIST/DIR:** 0.10 NW                      **MAP ID:** 66

<b>NAME:</b> HOEHN MERCEDES-BENZ	<b>REV:</b> 02/06/03
<b>ADDRESS:</b> 5475 CAR COUNTRY DR CARLSBAD CA 92008 SAN DIEGO	<b>ID1:</b> HE17H38813 <b>ID2:</b> CAL000216045
<b>CONTACT:</b> T. W. HOEHN III	<b>STATUS:</b> <b>PHONE:</b> (760)438-4454

**VIOLATIONS AT TIME OF INSPECTION**

**Inspection Date:** 6/11/01  
**Violation Item Number:** V003  
**Waste Code:**  
**Type of Violation:** GENERAL VIOLATION  
**Number of Occurances:** 01  
**Violation Definition:** HAZARDOUS WASTE STORAGE CONTAINER IS NOT HANDLED OR STORED IN A MANNER WHICH WILL PREVENT LEAKS OR RUPTURE      CCR 66265.173

**VIOLATIONS AT TIME OF INSPECTION**

**Inspection Date:** 6/11/01  
**Violation Item Number:** V004  
**Waste Code:**  
**Type of Violation:** GENERAL VIOLATION  
**Number of Occurances:** 01  
**Violation Definition:** DOCUMENTATION SHOWING EVIDENCE OF FINANCIAL RESPONSIBILITY IS NOT AVAILABLE.      HSC 25292.2

**VIOLATIONS AT TIME OF INSPECTION**

**Inspection Date:** 6/11/01  
**Violation Item Number:** V005  
**Waste Code:**  
**Type of Violation:** GENERAL VIOLATION  
**Number of Occurances:** 02  
**Violation Definition:** WRITTEN ROUTINE MONITORING PROCEDURE FOR THE UNDERGROUND STORAGE TANK SYSTEM HAS NOT BEEN PREPARED AND IMPLEMENTED. CCR2632(E)(1),2634(B)(2)

**VIOLATIONS AT TIME OF INSPECTION**

**Inspection Date:** 6/11/01  
**Violation Item Number:** V006  
**Waste Code:**  
**Type of Violation:** GENERAL VIOLATION  
**Number of Occurances:** 02  
**Violation Definition:** WRITTEN RESPONSE PLAN FOR RELEASES INTO SECONDARY CONTAINMENT IS NOT AVAILABLE.      CCR 2632(E)(2), 2634(C)

**VIOLATIONS AT TIME OF INSPECTION**

**Inspection Date:** 6/14/00  
**Violation Item Number:** V001  
**Waste Code:**  
**Type of Violation:** GENERAL VIOLATION  
**Number of Occurances:** 01  
**Violation Definition:** HAZARDOUS WASTE CONTAINERS ARE MISSING LABELS, ACCUMULATION DATE AND/OR ARE IMPROPERLY LABELED      CCR 66262.34

**VIOLATIONS AT TIME OF INSPECTION**

**Inspection Date:** 6/14/00

*- Continued on next page -*

***Environmental FirstSearch  
Site Detail Report***

**TARGET SITE:** COLLEGE BLVD  
CARLSBAD CA 92009

**JOB:** 4062-02  
5.91 MI - YELLOW , GREEN ALIGNMENT

**PERMITS SITE**

**SEARCH ID:** 127                              **DIST/DIR:** 0.10 NW                              **MAP ID:** 66

<b>NAME:</b> HOEHN MERCEDES-BENZ	<b>REV:</b> 02/06/03
<b>ADDRESS:</b> 5475 CAR COUNTRY DR CARLSBAD CA 92008 SAN DIEGO	<b>ID1:</b> HE17H38813
<b>CONTACT:</b> T. W. HOEHN III	<b>ID2:</b> CAL000216045
	<b>STATUS:</b>
	<b>PHONE:</b> (760)438-4454

**Violation Item Number:** V002  
**Waste Code:**  
**Type of Violation:** GENERAL VIOLATION  
**Number of Occurrences:** 01  
**Violation Definition:** WRITTEN ROUTINE MONITORING PROCEDURE FOR THE  
UNDERGROUND STORAGE TANK SYSTEM HAS NOT BEEN PREPARED AND IMPLEMENTED. CCR2632(E)(1),2634(B)(2)

**VIOLATIONS AT TIME OF INSPECTION**

**Inspection Date:** 6/14/00  
**Violation Item Number:** V003  
**Waste Code:**  
**Type of Violation:** GENERAL VIOLATION  
**Number of Occurrences:** 01  
**Violation Definition:** WRITTEN RESPONSE PLAN FOR RELEASES INTO SECONDARY  
CONTAINMENT IS NOT AVAILABLE. CCR 2632(E)(2), 2634(C)

**DISCLOSURE OF HAZARDOUS MATERIALS STORED AT ESTABLISHMENT**

**Chemical Name:** MOTOR OIL MOTOR OIL SAE 20 W 50 AUTO TRANS FLUID  
**CAS#:** 8002-05-9  
**Annual Quantity:** 15000.00  
**Quantity Stored at One Time:** 1780.00  
**Measurement Unit:** GAL  
**Carcinogen Indicator:**  
**Storage Method:** ABVGR TNK,STEEL 1001-5000 G  
**Material Data Safety Sheet:**  
**First Hazard Category:** FIRE HAZARD  
**Second Hazard Category:** IMMED HEALTH HAZRD

**DISCLOSURE OF HAZARDOUS MATERIALS STORED AT ESTABLISHMENT**

**Chemical Name:** ETHYLENE GLYCOL ANTIFREEZE  
**CAS#:** 107-21-1  
**Annual Quantity:** 1620.00  
**Quantity Stored at One Time:** 150.00  
**Measurement Unit:** GAL  
**Carcinogen Indicator:**  
**Storage Method:** PLASTIC DRUMS 0-5 GALLONS  
**Material Data Safety Sheet:**  
**First Hazard Category:** IMMED HEALTH HAZRD  
**Second Hazard Category:**

**DISCLOSURE OF HAZARDOUS MATERIALS STORED AT ESTABLISHMENT**

**Chemical Name:** HELIUM, COMPRESSED GAS  
**CAS#:** 124-38-9  
**Annual Quantity:** 437.00  
**Quantity Stored at One Time:** 437.00  
**Measurement Unit:** CFT  
**Carcinogen Indicator:**

*- Continued on next page -*

# Environmental FirstSearch Site Detail Report

**TARGET SITE:** COLLEGE BLVD  
CARLSBAD CA 92009

**JOB:** 4062-02  
5.91 MI - YELLOW, GREEN ALIGNMENT

**PERMITS SITE**

**SEARCH ID:** 127                                  **DIST/DIR:** 0.10 NW                                  **MAP ID:** 66

**NAME:** HOEHN MERCEDES-BENZ  
**ADDRESS:** 5475 CAR COUNTRY DR  
CARLSBAD CA 92008  
SAN DIEGO  
**CONTACT:** T. W. HOEHN III

**REV:** 02/06/03  
**ID1:** HE17H38813  
**ID2:** CAL000216045  
**STATUS:**  
**PHONE:** (760)438-4454

**Storage Method:** CYLINDERS  
**Material Data Safety Sheet:**  
**First Hazard Category:** SUDDN RLSE OF PRES  
**Second Hazard Category:** IMMED HEALTH HAZRD

**DISCLOSURE OF HAZARDOUS MATERIALS STORED AT ESTABLISHMENT**

**Chemical Name:** MINERAL SPIRITS  
**CAS#:** 8052-41-3  
**Annual Quantity:** 110.00  
**Quantity Stored at One Time:** 55.00  
**Measurement Unit:** GAL  
**Carcinogen Indicator:**  
**Storage Method:** METAL DRUMS,55 GALLONS  
**Material Data Safety Sheet:**  
**First Hazard Category:** FIRE HAZARD  
**Second Hazard Category:** IMMED HEALTH HAZRD

**DISCLOSURE OF HAZARDOUS MATERIALS STORED AT ESTABLISHMENT**

**Chemical Name:** DIESEL FUEL  
**CAS#:** 68476-34-6  
**Annual Quantity:** 110.00  
**Quantity Stored at One Time:** 55.00  
**Measurement Unit:** GAL  
**Carcinogen Indicator:**  
**Storage Method:** METAL DRUMS,55 GALLONS  
**Material Data Safety Sheet:**  
**First Hazard Category:** FIRE HAZARD  
**Second Hazard Category:** DELAYD HLTH HAZARD

**DISCLOSURE OF HAZARDOUS MATERIALS STORED AT ESTABLISHMENT**

**Chemical Name:** GLASS CLEANER W/ 2-BUTYL ETHANOL  
**CAS#:** 111-76-2  
**Annual Quantity:** 110.00  
**Quantity Stored at One Time:** 55.00  
**Measurement Unit:** GAL  
**Carcinogen Indicator:**  
**Storage Method:** PLASTIC DRUMS,55 GALLONS  
**Material Data Safety Sheet:**  
**First Hazard Category:** FIRE HAZARD  
**Second Hazard Category:** IMMED HEALTH HAZRD

**DISCLOSURE OF HAZARDOUS MATERIALS STORED AT ESTABLISHMENT**

**Chemical Name:** ALL PURPOSE CLEANER  
**CAS#:** MIXTURE  
**Annual Quantity:** 110.00  
**Quantity Stored at One Time:** 55.00  
**Measurement Unit:** GAL



## Environmental FirstSearch Site Detail Report

**TARGET SITE:** COLLEGE BLVD  
CARLSBAD CA 92009

**JOB:** 4062-02  
5.91 MI - YELLOW , GREEN ALIGNMENT

### PERMITS SITE

<b>SEARCH ID:</b> 128	<b>DIST/DIR:</b> 0.08 SW	<b>MAP ID:</b> 67
-----------------------	--------------------------	-------------------

<b>NAME:</b> GEMOLOGICAL INSTITUTE OF AMER.	<b>REV:</b> 02/06/03
<b>ADDRESS:</b> 5355 ARMADA DR	<b>ID1:</b> HE17H35634
CARLSBAD CA 92008	<b>ID2:</b> CAL000178610
SAN DIEGO	<b>STATUS:</b>
<b>CONTACT:</b>	<b>PHONE:</b> (760)603-4033

**INDUSTRY / FACILITY INFORMATION NAMES**

**Business Description & SIC Code:** *Schools, Univ, Colleges*  
**Gas Station:**  
**Fire Department District:**

**PERMIT INFORMATION**

**Permit Number:** *HE17H35634*  
**Inactive / Active Facility Indicator:**  
**Annual Expiration Date:** *Aug 31*  
**Status:**  
**Map Code / Business Plan on File:**  
**Business Plan Acceptance Date:** *01/04/2001*

**GENERAL INSPECTION & VIOLATION INFORMATION**

**Inspection Date:** *03/06/2000 0:00:00*  
**Reinspection Date:** *May 2001*  
**Inspector Name:** *CHAIRS*  
**Notice of Violation Issued:**  
**Delinquent Flag:**  
**Last Update:** *6/3/01*  
**Last Delinquent Letter:**

**PROPERTY OWNER INFORMATION**

**Property Owner Name:**  
**Property Owner Address:**

**WASTE STREAMS GENERATED BY BUSINESS**

**Waste Name & Code:** *ORGANIC SOLIDS (OTHER) (352)*  
**Inspection Date:** *3/6/00*  
**Waste Quantity Present at Inspection:** *450*  
**Annual Quantity:** *1200*  
**Measurement Unit:** *LBS*  
**Treatment Method:** *LANDFILL*  
**Storage Method:** *METAL DRUMS,55 GALLONS*  
**Carcinogen Indicator:**  
**Hauler:** *ALTERNATIVE DISPOSAL, INC*  
**Waste Description:** *INK DEBRIS*

**WASTE STREAMS GENERATED BY BUSINESS**

**Waste Name & Code:** *PHOTOCHEM/PHOTOPROC WASTE (541)*  
**Inspection Date:** *3/6/00*  
**Waste Quantity Present at Inspection:** *175*  
**Annual Quantity:** *350*  
**Measurement Unit:** *LBS*  
**Treatment Method:** *RECYCLE*  
**Storage Method:** *PLASTIC DRUMS,30 GALLONS*

- Continued on next page -

## *Environmental FirstSearch Site Detail Report*

**TARGET SITE:** COLLEGE BLVD  
CARLSBAD CA 92009

**JOB:** 4062-02  
5.91 MI - YELLOW , GREEN ALIGNMENT

**PERMITS SITE**

<b>SEARCH ID:</b> 128	<b>DIST/DIR:</b> 0.08 SW	<b>MAP ID:</b> 67
-----------------------	--------------------------	-------------------

<b>NAME:</b> GEMOLOGICAL INSTITUTE OF AMER. <b>ADDRESS:</b> 5355 ARMADA DR CARLSBAD CA 92008 SAN DIEGO	<b>REV:</b> 02/06/03 <b>ID1:</b> HE17H35634 <b>ID2:</b> CAL000178610 <b>STATUS:</b> <b>PHONE:</b> (760)603-4033
<b>CONTACT:</b>	

**Carcinogen Indicator:**  
**Hauler:** *ALTERNATIVE DISPOSAL, INC*  
**Waste Description:** *FIXER WASTE*

WASTE STREAMS GENERATED BY BUSINESS

**Waste Name & Code:** *OFF-SPEC,AGED,SURPL INORGANICS (141)*  
**Inspection Date:** *3/6/00*  
**Waste Quantity Present at Inspection:** *8*  
**Annual Quantity:** *8*  
**Measurement Unit:** *LBS*  
**Treatment Method:** *RECYCLE*  
**Storage Method:** *METAL DRUMS 0-5 GALLONS*  
**Carcinogen Indicator:**  
**Hauler:** *KEM*  
**Waste Description:** *BERYLIUM METAL*

WASTE STREAMS GENERATED BY BUSINESS

**Waste Name & Code:** *WASTE OIL & MIXED OIL (221)*  
**Inspection Date:** *3/6/00*  
**Waste Quantity Present at Inspection:** *55*  
**Annual Quantity:** *55*  
**Measurement Unit:** *GAL*  
**Treatment Method:** *RECYCLE*  
**Storage Method:** *METAL DRUMS,55 GALLONS*  
**Carcinogen Indicator:**  
**Hauler:** *KEM*  
**Waste Description:** *USED OIL*

WASTE STREAMS GENERATED BY BUSINESS

**Waste Name & Code:** *OFF-SPEC,AGED,SURPLUS ORGANICS (331)*  
**Inspection Date:** *3/6/00*  
**Waste Quantity Present at Inspection:** *75*  
**Annual Quantity:** *75*  
**Measurement Unit:** *LBS*  
**Treatment Method:** *UNKNOWN*  
**Storage Method:** *METAL DRUMS 0-5 GALLONS*  
**Carcinogen Indicator:**  
**Hauler:** *KEM*  
**Waste Description:** *MISC SOLVENTS*

WASTE STREAMS GENERATED BY BUSINESS

**Waste Name & Code:** *ORGANIC SOLIDS (OTHER) (352)*  
**Inspection Date:** *3/6/00*  
**Waste Quantity Present at Inspection:** *125*  
**Annual Quantity:** *125*  
**Measurement Unit:** *LBS*  
**Treatment Method:** *INCINERATION*

*- Continued on next page -*

**Environmental FirstSearch  
Site Detail Report**

**TARGET SITE:** COLLEGE BLVD  
CARLSBAD CA 92009

**JOB:** 4062-02  
5.91 MI - YELLOW , GREEN ALIGNMENT

**PERMITS SITE**

**SEARCH ID:** 128                      **DIST/DIR:** 0.08 SW                      **MAP ID:** 67

**NAME:** GEMOLOGICAL INSTITUTE OF AMER.                      **REV:** 02/06/03  
**ADDRESS:** 5355 ARMADA DR                      **ID1:** HE17H35634  
CARLSBAD CA 92008                      **ID2:** CAL000178610  
SAN DIEGO                      **STATUS:**  
**CONTACT:**                      **PHONE:** (760)603-4033

**Storage Method:** METAL DRUMS,55 GALLONS  
**Carcinogen Indicator:**  
**Hauler:** KEM  
**Waste Description:** BENZYL BENZOATE/ME CL2

**WASTE STREAMS GENERATED BY BUSINESS**

**Waste Name & Code:** LABORATORY WASTE CHEMICALS (551)  
**Inspection Date:** 3/6/00  
**Waste Quantity Present at Inspection:** 80  
**Annual Quantity:** 100  
**Measurement Unit:** LBS  
**Treatment Method:** RECYCLE  
**Storage Method:** PLASTIC DRUMS 0-5 GALLONS  
**Carcinogen Indicator:**  
**Hauler:** KEM  
**Waste Description:** HYDROFLUORIC ACID

**WASTE STREAMS GENERATED BY BUSINESS**

**Waste Name & Code:** OFF-SPEC,AGED,SURPLUS ORGANICS (331)  
**Inspection Date:** 3/6/00  
**Waste Quantity Present at Inspection:** 65  
**Annual Quantity:** 65  
**Measurement Unit:** LBS  
**Treatment Method:** INCINERATION  
**Storage Method:** METAL DRUMS 0-5 GALLONS  
**Carcinogen Indicator:**  
**Hauler:** KEM  
**Waste Description:** NICI/MEI

**WASTE STREAMS GENERATED BY BUSINESS**

**Waste Name & Code:** INORGANIC SOLID WASTE (OTHER) (181)  
**Inspection Date:** 3/6/00  
**Waste Quantity Present at Inspection:** 300  
**Annual Quantity:** 300  
**Measurement Unit:** LBS  
**Treatment Method:** UNKNOWN  
**Storage Method:** METAL DRUMS,55 GALLONS  
**Carcinogen Indicator:**  
**Hauler:** KEM  
**Waste Description:** RI LAB PADS W/ARSNC TRBRM

**VIOLATIONS AT TIME OF INSPECTION**

**Inspection Date:** 3/6/00  
**Violation Item Number:** V001  
**Waste Code:**  
**Type of Violation:** GENERAL VIOLATION  
**Number of Occurances:** 01

- Continued on next page -

# Environmental FirstSearch Site Detail Report

**TARGET SITE:** COLLEGE BLVD  
CARLSBAD CA 92009

**JOB:** 4062-02  
5.91 MI - YELLOW , GREEN ALIGNMENT

PERMITS SITE	
<b>SEARCH ID:</b> 128	<b>DIST/DIR:</b> 0.08 SW
<b>MAP ID:</b> 67	
<b>NAME:</b> GEMOLOGICAL INSTITUTE OF AMER. <b>ADDRESS:</b> 5355 ARMADA DR CARLSBAD CA 92008 SAN DIEGO <b>CONTACT:</b>	<b>REV:</b> 02/06/03 <b>ID1:</b> HE17H35634 <b>ID2:</b> CAL000178610 <b>STATUS:</b> <b>PHONE:</b> (760)603-4033
<b>Violation Definition:</b> <i>PERSONNEL TRAINING IS NOT ADEQUATE TO ENSURE COMPLIANCE WITH HAZARDOUS WASTES/MATERIALS REGULATIONS CCR 66265.16</i>	
<b><u>VIOLATIONS AT TIME OF INSPECTION</u></b>	
<b>Inspection Date:</b> 3/6/00 <b>Violation Item Number:</b> V002 <b>Waste Code:</b> <b>Type of Violation:</b> GENERAL VIOLATION <b>Number of Occurances:</b> 01 <b>Violation Definition:</b> BUSINESS PLAN WAS NOT AMENDED WITHIN 30 DAYS FOR A 100% QUANTITY IN-CREASE,NEW DISCLOSABLE MATERIALS OR A CHANGE IN BUSINESS INFO.HSC 25505	
<b><u>VIOLATIONS AT TIME OF INSPECTION</u></b>	
<b>Inspection Date:</b> 3/6/00 <b>Violation Item Number:</b> V003 <b>Waste Code:</b> <b>Type of Violation:</b> GENERAL VIOLATION <b>Number of Occurances:</b> 01 <b>Violation Definition:</b> BUSINESS PLAN DOES NOT INCLUDE AN ADEQUATE EMPLOYEE TRAINING PROGRAM WITH EMERGENCY NOTIFICATION,MITIGATION&EVACUATION PROCEDURES.HSC25504(C)	
<b><u>VIOLATIONS AT TIME OF INSPECTION</u></b>	
<b>Inspection Date:</b> 6/9/97 <b>Violation Item Number:</b> V001 <b>Waste Code:</b> <b>Type of Violation:</b> GENERAL VIOLATION <b>Number of Occurances:</b> 01 <b>Violation Definition:</b> HAZARDOUS WASTE CONTAINERS ARE MISSING LABELS, ACCUMULATION DATE AND/OR ARE IMPROPERLY LABELED CCR 66262.34	
<b><u>VIOLATIONS AT TIME OF INSPECTION</u></b>	
<b>Inspection Date:</b> 9/2/98 <b>Violation Item Number:</b> V001 <b>Waste Code:</b> <b>Type of Violation:</b> GENERAL VIOLATION <b>Number of Occurances:</b> 01 <b>Violation Definition:</b> LAND DISPOSAL RESTRICTION (LDR) NOTIFICATION/CERTIFICATION NOT PROVIDED AND/OR MAINTAINED ON SITE AS REQUIRED. CCR 66268.71	
<b><u>VIOLATIONS AT TIME OF INSPECTION</u></b>	
<b>Inspection Date:</b> 9/2/98 <b>Violation Item Number:</b> V002 <b>Waste Code:</b> <b>Type of Violation:</b> GENERAL VIOLATION <b>Number of Occurances:</b> 02 <b>Violation Definition:</b> HAZARDOUS WASTE CONTAINERS ARE MISSING LABELS, ACCUMULATION DATE AND/OR ARE IMPROPERLY LABELED CCR 66262.34	

*- Continued on next page -*

## Environmental FirstSearch Site Detail Report

**TARGET SITE:** COLLEGE BLVD  
CARLSBAD CA 92009

**JOB:** 4062-02  
5.91 MI - YELLOW , GREEN ALIGNMENT

### PERMITS SITE

<b>SEARCH ID:</b> 128	<b>DIST/DIR:</b> 0.08 SW	<b>MAP ID:</b> 67
-----------------------	--------------------------	-------------------

<b>NAME:</b> GEMOLOGICAL INSTITUTE OF AMER.	<b>REV:</b> 02/06/03
<b>ADDRESS:</b> 5355 ARMADA DR	<b>ID1:</b> HE17H35634
CARLSBAD CA 92008	<b>ID2:</b> CAL000178610
SAN DIEGO	<b>STATUS:</b>
<b>CONTACT:</b>	<b>PHONE:</b> (760)603-4033

**DISCLOSURE OF HAZARDOUS MATERIALS STORED AT ESTABLISHMENT**

**Chemical Name:** CASTROL CUTTING OIL #142  
**CAS#:** 6471-96-4  
**Annual Quantity:** 110.00  
**Quantity Stored at One Time:** 70.00  
**Measurement Unit:** GAL  
**Carcinogen Indicator:**  
**Storage Method:** METAL DRUMS,55 GALLONS  
**Material Data Safety Sheet:**  
**First Hazard Category:** FIRE HAZARD  
**Second Hazard Category:**

**DISCLOSURE OF HAZARDOUS MATERIALS STORED AT ESTABLISHMENT**

**Chemical Name:** CARCINOGEN AND/OR REPRO TOXINS: LESS THAN STATE DISCLOSURE  
*AMTS ON SITE*  
**CAS#:** CARCINOGEN  
**Annual Quantity:** 1.00  
**Quantity Stored at One Time:** 1.00  
**Measurement Unit:** GAL  
**Carcinogen Indicator:**  
**Storage Method:** INVALID CODE  
**Material Data Safety Sheet:**  
**First Hazard Category:** DELAYD HLTH HAZARD  
**Second Hazard Category:** IMMED HEALTH HAZRD

**DISCLOSURE OF HAZARDOUS MATERIALS STORED AT ESTABLISHMENT**

**Chemical Name:** OXYGEN, COMPRESSED GAS  
**CAS#:** 7782-44-7  
**Annual Quantity:** 664.00  
**Quantity Stored at One Time:** 332.00  
**Measurement Unit:** CFT  
**Carcinogen Indicator:**  
**Storage Method:** CYLINDERS  
**Material Data Safety Sheet:**  
**First Hazard Category:** SUDDN RLSE OF PRES  
**Second Hazard Category:** FIRE HAZARD

**DISCLOSURE OF HAZARDOUS MATERIALS STORED AT ESTABLISHMENT**

**Chemical Name:** ACETYLENE, COMPRESSED GAS  
**CAS#:** 74-86-1  
**Annual Quantity:** 888.00  
**Quantity Stored at One Time:** 444.00  
**Measurement Unit:** CFT  
**Carcinogen Indicator:**  
**Storage Method:** CYLINDERS  
**Material Data Safety Sheet:**  
**First Hazard Category:** FIRE HAZARD

- Continued on next page -

# *Environmental FirstSearch Site Detail Report*

**TARGET SITE:** COLLEGE BLVD  
CARLSBAD CA 92009

**JOB:** 4062-02  
5.91 MI - YELLOW , GREEN ALIGNMENT

### PERMITS SITE

<b>SEARCH ID:</b> 128	<b>DIST/DIR:</b> 0.08 SW	<b>MAP ID:</b> 67
-----------------------	--------------------------	-------------------

<b>NAME:</b> GEMOLOGICAL INSTITUTE OF AMER. <b>ADDRESS:</b> 5355 ARMADA DR CARLSBAD CA 92008 SAN DIEGO	<b>REV:</b> 02/06/03 <b>ID1:</b> HE17H35634 <b>ID2:</b> CAL000178610 <b>STATUS:</b> <b>PHONE:</b> (760)603-4033
---	---

**Second Hazard Category:** SUDDN RLSE OF PRES

**DISCLOSURE OF HAZARDOUS MATERIALS STORED AT ESTABLISHMENT**

<b>Chemical Name:</b>	NITROGEN, LIQUIFIED
<b>CAS#:</b>	7727-37-9
<b>Annual Quantity:</b>	8314.00
<b>Quantity Stored at One Time:</b>	4157.00
<b>Measurement Unit:</b>	CFT
<b>Carcinogen Indicator:</b>	
<b>Storage Method:</b>	ABVGR TNK, STEEL 10-1000 G
<b>Material Data Safety Sheet:</b>	
<b>First Hazard Category:</b>	SUDDN RLSE OF PRES
<b>Second Hazard Category:</b>	IMMED HEALTH HAZRD

# Environmental FirstSearch Site Detail Report

**TARGET SITE:** COLLEGE BLVD  
CARLSBAD CA 92009

**JOB:** 4062-02  
5.91 MI - YELLOW , GREEN ALIGNMENT

PERMITS SITE	
<b>SEARCH ID:</b> 129	<b>DIST/DIR:</b> 0.09 SW
<b>MAP ID:</b> 68	
<b>NAME:</b> MELLANO & CO <b>ADDRESS:</b> 5352 ARMADA DR CARLSBAD CA 92008 SAN DIEGO <b>CONTACT:</b> MELLANO & CO	<b>REV:</b> 02/06/03 <b>ID1:</b> HE17H99522 <b>ID2:</b> <b>STATUS:</b> <b>PHONE:</b> (760)930-0721
<b><u>INDUSTRY / FACILITY INFORMATION NAMES</u></b>	
<b>Business Description &amp; SIC Code:</b>	<i>General Farming</i>
<b>Gas Station:</b>	
<b>Fire Department District:</b>	
<b><u>PERMIT INFORMATION</u></b>	
<b>Permit Number:</b>	<i>HE17H99522</i>
<b>Inactive / Active Facility Indicator:</b>	
<b>Annual Expiration Date:</b>	
<b>Status:</b>	
<b>Map Code / Business Plan on File:</b>	
<b>Business Plan Acceptance Date:</b>	
<b><u>GENERAL INSPECTION &amp; VIOLATION INFORMATION</u></b>	
<b>Inspection Date:</b>	<i>08/26/1997 0:00:00</i>
<b>Reinspection Date:</b>	<i>Oct 1998</i>
<b>Inspector Name:</b>	<i>WINANS</i>
<b>Notice of Violation Issued:</b>	
<b>Delinquent Flag:</b>	
<b>Last Update:</b>	<i>4/14/00</i>
<b>Last Delinquent Letter:</b>	
<b><u>PROPERTY OWNER INFORMATION</u></b>	
<b>Property Owner Name:</b>	
<b>Property Owner Address:</b>	
<b><u>DISCLOSURE OF HAZARDOUS MATERIALS STORED AT ESTABLISHMENT</u></b>	
<b>Chemical Name:</b>	<i>DIESEL 1X500 1-300 1X200 T)</i>
<b>CAS#:</b>	<i>68476-34-6</i>
<b>Annual Quantity:</b>	<i>7000.00</i>
<b>Quantity Stored at One Time:</b>	<i>1000.00</i>
<b>Measurement Unit:</b>	<i>GAL</i>
<b>Carcinogen Indicator:</b>	
<b>Storage Method:</b>	<i>ABVGR TNK,STEEL 10-1000 G</i>
<b>Material Data Safety Sheet:</b>	
<b>First Hazard Category:</b>	<i>FIRE HAZARD</i>
<b>Second Hazard Category:</b>	<i>IMMED HEALTH HAZRD</i>
<b><u>DISCLOSURE OF HAZARDOUS MATERIALS STORED AT ESTABLISHMENT</u></b>	
<b>Chemical Name:</b>	<i>DRY NITROGEN FERT</i>
<b>CAS#:</b>	<i>7727-37-9</i>
<b>Annual Quantity:</b>	<i>30000.00</i>
<b>Quantity Stored at One Time:</b>	<i>6000.00</i>
<b>Measurement Unit:</b>	<i>LBS</i>
<b>Carcinogen Indicator:</b>	
<b>Storage Method:</b>	<i>BAGS: BRLAP,CLOTH,PAPER,PLSTIC</i>

- Continued on next page -

## Environmental FirstSearch Site Detail Report

**TARGET SITE:** COLLEGE BLVD  
CARLSBAD CA 92009

**JOB:** 4062-02  
5.91 MI - YELLOW , GREEN ALIGNMENT

### PERMITS SITE

**SEARCH ID:** 129                                **DIST/DIR:** 0.09 SW                                **MAP ID:** 68

<b>NAME:</b> MELLANO & CO	<b>REV:</b> 02/06/03
<b>ADDRESS:</b> 5352 ARMADA DR CARLSBAD CA 92008 SAN DIEGO	<b>ID1:</b> HE17H99522
<b>CONTACT:</b> MELLANO & CO	<b>ID2:</b>
	<b>STATUS:</b>
	<b>PHONE:</b> (760)930-0721

**Material Data Safety Sheet:**

**First Hazard Category:** FIRE HAZARD  
**Second Hazard Category:** IMMED HEALTH HAZRD

**DISCLOSURE OF HAZARDOUS MATERIALS STORED AT ESTABLISHMENT**

**Chemical Name:** PHOSPHORIC ACID 52%  
**CAS#:** 7664-38-2  
**Annual Quantity:** 20.00  
**Quantity Stored at One Time:** 10.00  
**Measurement Unit:** GAL  
**Carcinogen Indicator:**  
**Storage Method:** PLASTIC DRUMS 0-5 GALLONS  
**Material Data Safety Sheet:**  
**First Hazard Category:** IMMED HEALTH HAZRD  
**Second Hazard Category:** OTHER

**DISCLOSURE OF HAZARDOUS MATERIALS STORED AT ESTABLISHMENT**

**Chemical Name:** GASOLINE 1X500  
**CAS#:** 8006-61-9  
**Annual Quantity:** 6000.00  
**Quantity Stored at One Time:** 500.00  
**Measurement Unit:** GAL  
**Carcinogen Indicator:**  
**Storage Method:** ABVGR TNK,STEEL 10-1000 G  
**Material Data Safety Sheet:**  
**First Hazard Category:** FIRE HAZARD  
**Second Hazard Category:** IMMED HEALTH HAZRD

**DISCLOSURE OF HAZARDOUS MATERIALS STORED AT ESTABLISHMENT**

**Chemical Name:** DIMETHOATE  
**CAS#:** 60-51-5  
**Annual Quantity:** 120.00  
**Quantity Stored at One Time:** 5.00  
**Measurement Unit:** GAL  
**Carcinogen Indicator:**  
**Storage Method:** PLASTIC DRUMS 0-5 GALLONS  
**Material Data Safety Sheet:**  
**First Hazard Category:** XTREMLY HAZRDS-CFR  
**Second Hazard Category:** IMMED HEALTH HAZRD

**DISCLOSURE OF HAZARDOUS MATERIALS STORED AT ESTABLISHMENT**

**Chemical Name:** METHIE CARB 75% MESUROL  
**CAS#:** 2032-65-7  
**Annual Quantity:** 48.00  
**Quantity Stored at One Time:** 16.00  
**Measurement Unit:** LBS  
**Carcinogen Indicator:**



## *Environmental FirstSearch Site Detail Report*

**TARGET SITE:** COLLEGE BLVD  
CARLSBAD CA 92009

**JOB:** 4062-02  
5.91 MI - YELLOW , GREEN ALIGNMENT

### PERMITS SITE

**SEARCH ID:** 130                                      **DIST/DIR:** 0.05 NW                                      **MAP ID:** 69

<b>NAME:</b>	LEGOLAND CALIFORNIA	<b>REV:</b>	02/06/03
<b>ADDRESS:</b>	1 LEGO DR	<b>ID1:</b>	HE17H38131
	CARLSBAD CA 92008	<b>ID2:</b>	CAL000196220
	SAN DIEGO	<b>STATUS:</b>	
<b>CONTACT:</b>		<b>PHONE:</b>	(760)918-5300

**INDUSTRY / FACILITY INFORMATION NAMES**

**Business Description & SIC Code:**                                      *Misc General Building*  
**Gas Station:**  
**Fire Department District:**

**PERMIT INFORMATION**

**Permit Number:**                                      *HE17H38131*  
**Inactive / Active Facility Indicator:**  
**Annual Expiration Date:**                                      *Oct 31*  
**Status:**  
**Map Code / Business Plan on File:**  
**Business Plan Acceptance Date:**                                      *10/25/1999*

**GENERAL INSPECTION & VIOLATION INFORMATION**

**Inspection Date:**                                      *03/02/2001 0:00:00*  
**Reinspection Date:**                                      *May 2002*  
**Inspector Name:**                                      *CHAIRS*  
**Notice of Violation Issued:**  
**Delinquent Flag:**  
**Last Update:**                                      *8/5/01*  
**Last Delinquent Letter:**

**PROPERTY OWNER INFORMATION**

**Property Owner Name:**  
**Property Owner Address:**

**WASTE STREAMS GENERATED BY BUSINESS**

**Waste Name & Code:**                                      *ORGANIC SOLIDS (OTHER) (352)*  
**Inspection Date:**                                      *3/2/01*  
**Waste Quantity Present at Inspection:**                                      *10*  
**Annual Quantity:**                                      *10*  
**Measurement Unit:**                                      *LBS*  
**Treatment Method:**                                      *UNKNOWN*  
**Storage Method:**                                      *NONE*  
**Carcinogen Indicator:**  
**Hauler:**                                      *UNKNOWN HAZ WST HAULER*  
**Waste Description:**                                      *FILTERS W/ MEK*

**WASTE STREAMS GENERATED BY BUSINESS**

**Waste Name & Code:**                                      *ORGANIC SOLIDS (OTHER) (352)*  
**Inspection Date:**                                      *3/2/01*  
**Waste Quantity Present at Inspection:**                                      *10*  
**Annual Quantity:**                                      *10*  
**Measurement Unit:**                                      *LBS*  
**Treatment Method:**                                      *UNKNOWN*  
**Storage Method:**                                      *NONE*

*- Continued on next page -*

## ***Environmental FirstSearch Site Detail Report***

**TARGET SITE:** COLLEGE BLVD  
CARLSBAD CA 92009

**JOB:** 4062-02  
5.91 MI - YELLOW , GREEN ALIGNMENT

### PERMITS SITE

**SEARCH ID:** 130

**DIST/DIR:** 0.05 NW

**MAP ID:** 69

**NAME:** LEGOLAND CALIFORNIA  
**ADDRESS:** 1 LEGO DR  
CARLSBAD CA 92008  
SAN DIEGO

**REV:** 02/06/03  
**ID1:** HE17H38131  
**ID2:** CAL000196220  
**STATUS:**  
**PHONE:** (760)918-5300

**Carcinogen Indicator:**

**Hauler:** UNKNOWN HAZ WST HAULER  
**Waste Description:** WIPES W/ MEK

**WASTE STREAMS GENERATED BY BUSINESS**

**Waste Name & Code:** WASTE OIL & MIXED OIL (221)  
**Inspection Date:** 3/2/01  
**Waste Quantity Present at Inspection:** 55  
**Annual Quantity:** 55  
**Measurement Unit:** GAL  
**Treatment Method:** UNKNOWN  
**Storage Method:** NONE  
**Carcinogen Indicator:**  
**Hauler:** UNKNOWN HAZ WST HAULER  
**Waste Description:** WASTE OIL

**WASTE STREAMS GENERATED BY BUSINESS**

**Waste Name & Code:** EMPTY CONTNR(LESS THAN 30 GAL) (513)  
**Inspection Date:** 3/2/01  
**Waste Quantity Present at Inspection:** 100  
**Annual Quantity:** 100  
**Measurement Unit:** LBS  
**Treatment Method:** UNKNOWN  
**Storage Method:** NONE  
**Carcinogen Indicator:**  
**Hauler:** UNKNOWN HAZ WST HAULER  
**Waste Description:** AEROSOL CANS

**WASTE STREAMS GENERATED BY BUSINESS**

**Waste Name & Code:** PAINT SLUDGE (461)  
**Inspection Date:** 3/2/01  
**Waste Quantity Present at Inspection:** 110  
**Annual Quantity:** 1000  
**Measurement Unit:** GAL  
**Treatment Method:** UNKNOWN  
**Storage Method:** METAL DRUMS,55 GALLONS  
**Carcinogen Indicator:**  
**Hauler:** UNKNOWN HAZ WST HAULER  
**Waste Description:** PAINT WASTE

**WASTE STREAMS GENERATED BY BUSINESS**

**Waste Name & Code:** INFECTIOUS WASTE, SHARPS (902)  
**Inspection Date:** 3/2/01  
**Waste Quantity Present at Inspection:** 10  
**Annual Quantity:** 40  
**Measurement Unit:** LBS  
**Treatment Method:** UNKNOWN

*- Continued on next page -*

***Environmental FirstSearch  
Site Detail Report***

**TARGET SITE:** COLLEGE BLVD  
CARLSBAD CA 92009

**JOB:** 4062-02  
5.91 MI - YELLOW , GREEN ALIGNMENT

**PERMITS SITE**

**SEARCH ID:** 130                                      **DIST/DIR:** 0.05 NW                                      **MAP ID:** 69

<b>NAME:</b>	LEGOLAND CALIFORNIA	<b>REV:</b>	02/06/03
<b>ADDRESS:</b>	1 LEGO DR	<b>ID1:</b>	HE17H38131
	CARLSBAD CA 92008	<b>ID2:</b>	CAL000196220
	SAN DIEGO	<b>STATUS:</b>	
<b>CONTACT:</b>		<b>PHONE:</b>	(760)918-5300

<b>Storage Method:</b>	<i>PLASTIC DRUMS 0-5 GALLONS</i>
<b>Carcinogen Indicator:</b>	
<b>Hauler:</b>	<i>UNKNOWN HAZ WST HAULER</i>
<b>Waste Description:</b>	<i>SHARPS</i>

**WASTE STREAMS GENERATED BY BUSINESS**

<b>Waste Name &amp; Code:</b>	<i>INORGANIC SOLID WASTE (OTHER) (181)</i>
<b>Inspection Date:</b>	<i>3/2/01</i>
<b>Waste Quantity Present at Inspection:</b>	<i>500</i>
<b>Annual Quantity:</b>	<i>1500</i>
<b>Measurement Unit:</b>	<i>LBS</i>
<b>Treatment Method:</b>	<i>UNKNOWN</i>
<b>Storage Method:</b>	<i>NONE</i>
<b>Carcinogen Indicator:</b>	
<b>Hauler:</b>	<i>UNKNOWN HAZ WST HAULER</i>
<b>Waste Description:</b>	<i>SANDBLAST WASTE</i>

**VIOLATIONS AT TIME OF INSPECTION**

<b>Inspection Date:</b>	<i>3/2/01</i>
<b>Violation Item Number:</b>	<i>V001</i>
<b>Waste Code:</b>	
<b>Type of Violation:</b>	<i>GENERAL VIOLATION</i>
<b>Number of Occurrences:</b>	<i>01</i>
<b>Violation Definition:</b>	<i>HAZARDOUS MATERIALS HANDLER HAS NOT ESTABLISHED/IMPLEMENTED A BUSINESS PLAN HSC 25503.5</i>

**VIOLATIONS AT TIME OF INSPECTION**

<b>Inspection Date:</b>	<i>3/2/01</i>
<b>Violation Item Number:</b>	<i>V002</i>
<b>Waste Code:</b>	
<b>Type of Violation:</b>	<i>GENERAL VIOLATION</i>
<b>Number of Occurrences:</b>	<i>01</i>
<b>Violation Definition:</b>	<i>FACILITY HAS FAILED TO COMPLY WITH OPERATING PERMIT CONDITIONS. CCR 2712</i>

**VIOLATIONS AT TIME OF INSPECTION**

<b>Inspection Date:</b>	<i>3/2/01</i>
<b>Violation Item Number:</b>	<i>V003</i>
<b>Waste Code:</b>	
<b>Type of Violation:</b>	<i>GENERAL VIOLATION</i>
<b>Number of Occurrences:</b>	<i>01</i>
<b>Violation Definition:</b>	<i>DOCUMENTATION SHOWING EVIDENCE OF FINANCIAL RESPONSIBILITY IS NOT AVAILABLE. HSC 25292.2</i>

**VIOLATIONS AT TIME OF INSPECTION**

<b>Inspection Date:</b>	<i>3/2/01</i>
<b>Violation Item Number:</b>	<i>V004</i>

*- Continued on next page -*



**Environmental FirstSearch**  
**Site Detail Report**

**TARGET SITE:** COLLEGE BLVD  
CARLSBAD CA 92009

**JOB:** 4062-02  
5.91 MI - YELLOW , GREEN ALIGNMENT

**PERMITS SITE**

---

<b>SEARCH ID:</b> 130	<b>DIST/DIR:</b> 0.05 NW	<b>MAP ID:</b> 69
-----------------------	--------------------------	-------------------

---

**NAME:** LEGOLAND CALIFORNIA  
**ADDRESS:** 1 LEGO DR  
CARLSBAD CA 92008  
SAN DIEGO

**REV:** 02/06/03  
**ID1:** HE17H38131  
**ID2:** CAL000196220  
**STATUS:**  
**PHONE:** (760)918-5300

**CONTACT:**

---

**Number of Occurances:** 01  
**Violation Definition:** HAZARDOUS WASTE STORAGE CONTAINER IS LEAKING, OR IN POOR  
CONDITION (E.G., SEVERE RUSTING, APPARENT STRUCTURAL DEFECTS) CCR 66265.171

**VIOLATIONS AT TIME OF INSPECTION**

**Inspection Date:** 8/12/99  
**Violation Item Number:** V005  
**Waste Code:**  
**Type of Violation:** GENERAL VIOLATION  
**Number of Occurances:** 01  
**Violation Definition:** CONTAINERS HOLDING IGNITABLE OR REACTIVE WASTES ARE NOT  
GROUNDED OR ADEQUATELY PROTECTED FROM ACCIDENTAL IGNITION CCR 66265.31

**VIOLATIONS AT TIME OF INSPECTION**

**Inspection Date:** 8/12/99  
**Violation Item Number:** V006  
**Waste Code:**  
**Type of Violation:** GENERAL VIOLATION  
**Number of Occurances:** 01  
**Violation Definition:** DISPOSAL OR CAUSING THE DISPOSAL OF HAZARDOUS WASTE TO AN  
UNAUTHORIZED POINT(GROUND, STORM DRAIN, SEWER SYSTEM, TRASH OR AIR) HSC 25189.5

**VIOLATIONS AT TIME OF INSPECTION**

**Inspection Date:** 8/12/99  
**Violation Item Number:** V007  
**Waste Code:**  
**Type of Violation:** GENERAL VIOLATION  
**Number of Occurances:** 01  
**Violation Definition:** GENERATOR OF A WASTE HAS NOT DETERMINED IF THAT WASTE IS A  
HAZARDOUS WASTE AS DEFINED BY LAW CCR 66262.11

**VIOLATIONS AT TIME OF INSPECTION**

**Inspection Date:** 8/12/99  
**Violation Item Number:** V008  
**Waste Code:**  
**Type of Violation:** GENERAL VIOLATION  
**Number of Occurances:** 01  
**Violation Definition:** BUSINESS PLAN INVENTORY DOES NOT LIST ALL HAZARDOUS  
MATERIALS ON SITE IN DISCLOSABLE QUANTITIES HSC 25504 (A), 25503.5

**VIOLATIONS AT TIME OF INSPECTION**

**Inspection Date:** 8/12/99  
**Violation Item Number:** V009  
**Waste Code:**  
**Type of Violation:** GENERAL VIOLATION  
**Number of Occurances:** 01  
**Violation Definition:** BUSINESS PLAN DOES NOT HAVE A SITE MAP WHICH PROVIDES

**- Continued on next page -**

**Environmental FirstSearch  
Site Detail Report**

**TARGET SITE:** COLLEGE BLVD  
CARLSBAD CA 92009

**JOB:** 4062-02  
5.91 MI - YELLOW , GREEN ALIGNMENT

PERMITS SITE

**SEARCH ID:** 130                                      **DIST/DIR:** 0.05 NW                                      **MAP ID:** 69

**NAME:** LEGOLAND CALIFORNIA                                      **REV:** 02/06/03  
**ADDRESS:** 1 LEGO DR                                      **ID1:** HE17H38131  
CARLSBAD CA 92008                                      **ID2:** CAL000196220  
SAN DIEGO                                      **STATUS:**  
**CONTACT:**                                      **PHONE:** (760)918-5300

*ADEQUATE INFORMATION FOR EMERGENCY RESPONSE AGENCIES HSC 25509(A)(5)*

**DISCLOSURE OF HAZARDOUS MATERIALS STORED AT ESTABLISHMENT**

**Chemical Name:** PROPANE  
**CAS#:** 74-98-6  
**Annual Quantity:** 1000.00  
**Quantity Stored at One Time:** 482.00  
**Measurement Unit:** GAL  
**Carcinogen Indicator:**  
**Storage Method:** ABVGR TNK,STEEL 10-1000 G  
**Material Data Safety Sheet:**  
**First Hazard Category:** FIRE HAZARD  
**Second Hazard Category:** SUDDN RLSE OF PRES

**DISCLOSURE OF HAZARDOUS MATERIALS STORED AT ESTABLISHMENT**

**Chemical Name:** OXYGEN  
**CAS#:** 7782-44-7  
**Annual Quantity:** 200.00  
**Quantity Stored at One Time:** 200.00  
**Measurement Unit:** CFT  
**Carcinogen Indicator:**  
**Storage Method:** CYLINDERS  
**Material Data Safety Sheet:**  
**First Hazard Category:** SUDDN RLSE OF PRES  
**Second Hazard Category:** IMMED HEALTH HAZRD

**DISCLOSURE OF HAZARDOUS MATERIALS STORED AT ESTABLISHMENT**

**Chemical Name:** ACETYLENE  
**CAS#:** 74-86-2  
**Annual Quantity:** 200.00  
**Quantity Stored at One Time:** 200.00  
**Measurement Unit:** CFT  
**Carcinogen Indicator:**  
**Storage Method:** CYLINDERS  
**Material Data Safety Sheet:**  
**First Hazard Category:** FIRE HAZARD  
**Second Hazard Category:** REACTIVE

**DISCLOSURE OF HAZARDOUS MATERIALS STORED AT ESTABLISHMENT**

**Chemical Name:** FERTILIZER (APEX BLUE)  
**CAS#:** MIXTURE  
**Annual Quantity:** 100.00  
**Quantity Stored at One Time:** 25.00  
**Measurement Unit:** TON  
**Carcinogen Indicator:**  
**Storage Method:** BAGS: BRLAP,CLOTH,PAPER,PLSTIC  
**Material Data Safety Sheet:**

- Continued on next page -

*Environmental FirstSearch  
Site Detail Report*

**TARGET SITE:** COLLEGE BLVD  
CARLSBAD CA 92009

**JOB:** 4062-02  
5.91 MI - YELLOW , GREEN ALIGNMENT

PERMITS SITE

**SEARCH ID:** 130                                      **DIST/DIR:** 0.05 NW                                      **MAP ID:** 69

<b>NAME:</b> LEGOLAND CALIFORNIA	<b>REV:</b> 02/06/03
<b>ADDRESS:</b> 1 LEGO DR	<b>ID1:</b> HE17H38131
CARLSBAD CA 92008	<b>ID2:</b> CAL000196220
SAN DIEGO	<b>STATUS:</b>
<b>CONTACT:</b>	<b>PHONE:</b> (760)918-5300

**First Hazard Category:** FIRE HAZARD  
**Second Hazard Category:** REACTIVE

**DISCLOSURE OF HAZARDOUS MATERIALS STORED AT ESTABLISHMENT**

**Chemical Name:** BROMINATING TABLETS  
**CAS#:** 16079-88-2  
**Annual Quantity:** 6000.00  
**Quantity Stored at One Time:** 2000.00  
**Measurement Unit:** LBS  
**Carcinogen Indicator:**  
**Storage Method:** FIBRBRD/PLASTIC DRMS,BRLS,KEGS  
**Material Data Safety Sheet:**  
**First Hazard Category:** FIRE HAZARD  
**Second Hazard Category:** REACTIVE

**DISCLOSURE OF HAZARDOUS MATERIALS STORED AT ESTABLISHMENT**

**Chemical Name:** FOG FLUID  
**CAS#:** 25265-71-8  
**Annual Quantity:** 800.00  
**Quantity Stored at One Time:** 200.00  
**Measurement Unit:** GAL  
**Carcinogen Indicator:**  
**Storage Method:** PLASTIC DRUMS,55 GALLONS  
**Material Data Safety Sheet:**  
**First Hazard Category:** IMMED HEALTH HAZRD  
**Second Hazard Category:** DELAYD HLTH HAZARD

***Environmental FirstSearch  
Site Detail Report***

**TARGET SITE:** COLLEGE BLVD  
CARLSBAD CA 92009

**JOB:** 4062-02  
5.91 MI - YELLOW , GREEN ALIGNMENT

**PERMITS SITE**

<b>SEARCH ID:</b> 131	<b>DIST/DIR:</b> 0.00 --	<b>MAP ID:</b> 70
-----------------------	--------------------------	-------------------

<b>NAME:</b> THE LTC GROUP	<b>REV:</b> 02/06/03
<b>ADDRESS:</b> 1916 PALOMAR OAKS WY CARLSBAD CA 92009 SAN DIEGO	<b>ID1:</b> HE17H38345
<b>CONTACT:</b> VERTIS, INC	<b>ID2:</b>
	<b>STATUS:</b>
	<b>PHONE:</b> (760)438-8933

**INDUSTRY / FACILITY INFORMATION NAMES**

**Business Description & SIC Code:**

**Gas Station:**

**Fire Department District:**

**PERMIT INFORMATION**

**Permit Number:** HE17H38345

**Inactive / Active Facility Indicator:**

**Annual Expiration Date:** Jun 30

**Status:**

**Map Code / Business Plan on File:**

**Business Plan Acceptance Date:** 04/29/1999

**GENERAL INSPECTION & VIOLATION INFORMATION**

**Inspection Date:** 04/09/1999 0:00:00

**Reinspection Date:** Jan 2000

**Inspector Name:** GOHRES

**Notice of Violation Issued:**

**Delinquent Flag:**

**Last Update:** 6/3/01

**Last Delinquent Letter:**

**PROPERTY OWNER INFORMATION**

**Property Owner Name:**

**Property Owner Address:**

**WASTE STREAMS GENERATED BY BUSINESS**

**Waste Name & Code:** PHOTOCHEM/PHOTOPROC WASTE (541)

**Inspection Date:** 4/9/99

**Waste Quantity Present at Inspection:** 15

**Annual Quantity:** 90

**Measurement Unit:** LBS

**Treatment Method:** ON SITE RECYCLING

**Storage Method:** PROCESSING EQUIPMENT

**Carcinogen Indicator:**

**Hauler:** INTER-MET, INC

**Waste Description:** FLAKE & SLUDGE



# Environmental FirstSearch Site Detail Report

**TARGET SITE:** COLLEGE BLVD  
CARLSBAD CA 92009

**JOB:** 4062-02  
5.91 MI - YELLOW , GREEN ALIGNMENT

## PERMITS SITE

<b>SEARCH ID:</b> 132	<b>DIST/DIR:</b> 0.04 SE	<b>MAP ID:</b> 71
-----------------------	--------------------------	-------------------

<b>NAME:</b> CAST ALLOYS	<b>REV:</b> 02/06/03
<b>ADDRESS:</b> 1911 PALOMAR OAKS WY CARLSBAD CA 92008 SAN DIEGO	<b>ID1:</b> HE17H36935
<b>CONTACT:</b> CAST ALLOYS INC	<b>ID2:</b>
	<b>STATUS:</b>
	<b>PHONE:</b> (760)476-2100

**INDUSTRY / FACILITY INFORMATION NAMES**

**Business Description & SIC Code:** *Machine Shops*  
**Gas Station:**  
**Fire Department District:**

**PERMIT INFORMATION**

**Permit Number:** *HE17H36935*  
**Inactive / Active Facility Indicator:**  
**Annual Expiration Date:** *Apr 30*  
**Status:**  
**Map Code / Business Plan on File:**  
**Business Plan Acceptance Date:** *02/17/2000*

**GENERAL INSPECTION & VIOLATION INFORMATION**

**Inspection Date:** *01/26/2000 0:00:00*  
**Reinspection Date:** *Mar 2001*  
**Inspector Name:** *HENDERSON*  
**Notice of Violation Issued:**  
**Delinquent Flag:** *D*  
**Last Update:** *5/20/01*  
**Last Delinquent Letter:**

**PROPERTY OWNER INFORMATION**

**Property Owner Name:**  
**Property Owner Address:**

**WASTE STREAMS GENERATED BY BUSINESS**

**Waste Name & Code:** *METAL SLUDGE (171)*  
**Inspection Date:** *1/26/00*  
**Waste Quantity Present at Inspection:** *110*  
**Annual Quantity:** *200*  
**Measurement Unit:** *LBS*  
**Treatment Method:** *RECYCLE*  
**Storage Method:** *PLASTIC DRUMS 0-5 GALLONS*  
**Carcinogen Indicator:**  
**Hauler:** *MARTIN INDUSTRIES PUMPING*  
**Waste Description:** *GRINDING SLUDGE*

**WASTE STREAMS GENERATED BY BUSINESS**

**Waste Name & Code:** *WASTE OIL & MIXED OIL (221)*  
**Inspection Date:** *1/26/00*  
**Waste Quantity Present at Inspection:** *55*  
**Annual Quantity:** *10*  
**Measurement Unit:** *GAL*  
**Treatment Method:** *RECYCLE*  
**Storage Method:** *METAL DRUMS,55 GALLONS*

*- Continued on next page -*

## *Environmental FirstSearch Site Detail Report*

**TARGET SITE:** COLLEGE BLVD  
CARLSBAD CA 92009

**JOB:** 4062-02  
5.91 MI - YELLOW , GREEN ALIGNMENT

### PERMITS SITE

<b>SEARCH ID:</b> 132	<b>DIST/DIR:</b> 0.04 SE	<b>MAP ID:</b> 71
-----------------------	--------------------------	-------------------

<b>NAME:</b> CAST ALLOYS <b>ADDRESS:</b> 1911 PALOMAR OAKS WY CARLSBAD CA 92008 SAN DIEGO <b>CONTACT:</b> CAST ALLOYS INC	<b>REV:</b> 02/06/03 <b>ID1:</b> HE17H36935 <b>ID2:</b> <b>STATUS:</b> <b>PHONE:</b> (760)476-2100
---	--

**Carcinogen Indicator:**  
**Hauler:** UNKNOWN HAZ WST HAULER  
**Waste Description:** FROM VACUUM PUMP

#### WASTE STREAMS GENERATED BY BUSINESS

**Waste Name & Code:** INORGANIC SOLID WASTE (OTHER) (181)  
**Inspection Date:** 1/26/00  
**Waste Quantity Present at Inspection:** 30  
**Annual Quantity:** 30  
**Measurement Unit:** GAL  
**Treatment Method:** UNKNOWN  
**Storage Method:** METAL DRUMS,30 GALLONS  
**Carcinogen Indicator:**  
**Hauler:** MARTIN INDUSTRIES PUMPING  
**Waste Description:** TITANIUM CUTTINGS

#### WASTE STREAMS GENERATED BY BUSINESS

**Waste Name & Code:** UNSPEC OIL CONTAINING WASTE (223)  
**Inspection Date:** 1/26/00  
**Waste Quantity Present at Inspection:** 30  
**Annual Quantity:** 30  
**Measurement Unit:** GAL  
**Treatment Method:** UNKNOWN  
**Storage Method:** METAL DRUMS,30 GALLONS  
**Carcinogen Indicator:**  
**Hauler:** MARTIN INDUSTRIES PUMPING  
**Waste Description:** CUTTING OIL W/TITANIUM

#### WASTE STREAMS GENERATED BY BUSINESS

**Waste Name & Code:** INORGANIC SOLID WASTE (OTHER) (181)  
**Inspection Date:** 1/26/00  
**Waste Quantity Present at Inspection:** 400  
**Annual Quantity:** 40  
**Measurement Unit:** LBS  
**Treatment Method:** UNKNOWN  
**Storage Method:** PROCESSING EQUIPMENT  
**Carcinogen Indicator:**  
**Hauler:** UNKNOWN HAZ WST HAULER  
**Waste Description:** FOUNDRY & BLAST SAND

#### DISCLOSURE OF HAZARDOUS MATERIALS STORED AT ESTABLISHMENT

**Chemical Name:** ARGON  
**CAS#:** 7440-37-1  
**Annual Quantity:** 3000.00  
**Quantity Stored at One Time:** 1000.00  
**Measurement Unit:** CFT  
**Carcinogen Indicator:**

*- Continued on next page -*

# Environmental FirstSearch Site Detail Report

**TARGET SITE:** COLLEGE BLVD  
CARLSBAD CA 92009

**JOB:** 4062-02  
5.91 MI - YELLOW , GREEN ALIGNMENT

## PERMITS SITE

**SEARCH ID:** 132                              **DIST/DIR:** 0.04 SE                              **MAP ID:** 71

<b>NAME:</b> CAST ALLOYS	<b>REV:</b> 02/06/03
<b>ADDRESS:</b> 1911 PALOMAR OAKS WY CARLSBAD CA 92008 SAN DIEGO	<b>ID1:</b> HE17H36935
<b>CONTACT:</b> CAST ALLOYS INC	<b>ID2:</b> <b>STATUS:</b> <b>PHONE:</b> (760)476-2100

**Storage Method:** *CYLINDERS*  
**Material Data Safety Sheet:**  
**First Hazard Category:** *SUDDN RLSE OF PRES*  
**Second Hazard Category:** *DELAYD HLTH HAZARD*

**DISCLOSURE OF HAZARDOUS MATERIALS STORED AT ESTABLISHMENT**

**Chemical Name:** *ARGON, CARBON DIOXIDE*  
**CAS#:** *7631-86-9*  
**Annual Quantity:** *800.00*  
**Quantity Stored at One Time:** *200.00*  
**Measurement Unit:** *CFT*  
**Carcinogen Indicator:**  
**Storage Method:** *CYLINDERS*  
**Material Data Safety Sheet:**  
**First Hazard Category:** *SUDDN RLSE OF PRES*  
**Second Hazard Category:** *DELAYD HLTH HAZARD*

**DISCLOSURE OF HAZARDOUS MATERIALS STORED AT ESTABLISHMENT**

**Chemical Name:** *COLLIDAL SILICA 830*  
**CAS#:** *6076-86-0*  
**Annual Quantity:** *1100.00*  
**Quantity Stored at One Time:** *275.00*  
**Measurement Unit:** *GAL*  
**Carcinogen Indicator:**  
**Storage Method:** *PLASTIC DRUMS,55 GALLONS*  
**Material Data Safety Sheet:**  
**First Hazard Category:** *DELAYD HLTH HAZARD*  
**Second Hazard Category:**

**Environmental FirstSearch**  
**Site Detail Report**

**TARGET SITE:** COLLEGE BLVD  
CARLSBAD CA 92009

**JOB:** 4062-02  
5.91 MI - YELLOW , GREEN ALIGNMENT

PERMITS SITE	
<b>SEARCH ID:</b> 133	<b>DIST/DIR:</b> 0.04 NW
<b>MAP ID:</b> 72	
<b>NAME:</b> ACUSHNET COMPANY <b>ADDRESS:</b> 1818 ASTON AV CARLSBAD CA 92008 SAN DIEGO <b>CONTACT:</b> ACUSHNET COMPANY	<b>REV:</b> 02/06/03 <b>ID1:</b> HE17H39286 <b>ID2:</b> CAR000036095 <b>STATUS:</b> <b>PHONE:</b> (760)804-6500
<b><u>INDUSTRY / FACILITY INFORMATION NAMES</u></b>	
<b>Business Description &amp; SIC Code:</b>	<i>Machine Shops</i>
<b>Gas Station:</b>	
<b>Fire Department District:</b>	
<b><u>PERMIT INFORMATION</u></b>	
<b>Permit Number:</b>	<i>HE17H39286</i>
<b>Inactive / Active Facility Indicator:</b>	
<b>Annual Expiration Date:</b>	<i>Aug 31</i>
<b>Status:</b>	
<b>Map Code / Business Plan on File:</b>	
<b>Business Plan Acceptance Date:</b>	<i>06/14/2000</i>
<b><u>GENERAL INSPECTION &amp; VIOLATION INFORMATION</u></b>	
<b>Inspection Date:</b>	<i>06/02/2000 0:00:00</i>
<b>Reinspection Date:</b>	<i>Aug 2001</i>
<b>Inspector Name:</b>	<i>CHAIRS</i>
<b>Notice of Violation Issued:</b>	
<b>Delinquent Flag:</b>	
<b>Last Update:</b>	<i>6/3/01</i>
<b>Last Delinquent Letter:</b>	
<b><u>PROPERTY OWNER INFORMATION</u></b>	
<b>Property Owner Name:</b>	
<b>Property Owner Address:</b>	
<b><u>WASTE STREAMS GENERATED BY BUSINESS</u></b>	
<b>Waste Name &amp; Code:</b>	<i>METAL DUST &amp; MACHINING WASTE (172)</i>
<b>Inspection Date:</b>	<i>6/2/00</i>
<b>Waste Quantity Present at Inspection:</b>	<i>170</i>
<b>Annual Quantity:</b>	<i>340</i>
<b>Measurement Unit:</b>	<i>LBS</i>
<b>Treatment Method:</b>	<i>INCINERATION</i>
<b>Storage Method:</b>	<i>METAL DRUMS,55 GALLONS</i>
<b>Carcinogen Indicator:</b>	
<b>Hauler:</b>	<i>CLEAN HARBORS ENV SV</i>
<b>Waste Description:</b>	<i>POLISHING DUST</i>
<b><u>WASTE STREAMS GENERATED BY BUSINESS</u></b>	
<b>Waste Name &amp; Code:</b>	<i>WASTE OIL &amp; MIXED OIL (221)</i>
<b>Inspection Date:</b>	<i>6/2/00</i>
<b>Waste Quantity Present at Inspection:</b>	<i>165</i>
<b>Annual Quantity:</b>	<i>330</i>
<b>Measurement Unit:</b>	<i>GAL</i>
<b>Treatment Method:</b>	<i>RECYCLE</i>
<b>Storage Method:</b>	<i>METAL DRUMS,55 GALLONS</i>

*- Continued on next page -*

## Environmental FirstSearch Site Detail Report

**TARGET SITE:** COLLEGE BLVD  
CARLSBAD CA 92009

**JOB:** 4062-02  
5.91 MI - YELLOW , GREEN ALIGNMENT

### PERMITS SITE

**SEARCH ID:** 133                      **DIST/DIR:** 0.04 NW                      **MAP ID:** 72

<b>NAME:</b> ACUSHNET COMPANY	<b>REV:</b> 02/06/03
<b>ADDRESS:</b> 1818 ASTON AV CARLSBAD CA 92008 SAN DIEGO	<b>ID1:</b> HE17H39286 <b>ID2:</b> CAR000036095
<b>CONTACT:</b> ACUSHNET COMPANY	<b>STATUS:</b> <b>PHONE:</b> (760)804-6500

**Carcinogen Indicator:**  
**Hauler:** CLEAN HARBORS ENV SV  
**Waste Description:** WATER SOLUBLE OIL

**WASTE STREAMS GENERATED BY BUSINESS**

**Waste Name & Code:** INORGANIC SOLID WASTE (OTHER) (181)  
**Inspection Date:** 6/2/00  
**Waste Quantity Present at Inspection:** 536  
**Annual Quantity:** 1072  
**Measurement Unit:** LBS  
**Treatment Method:** INCINERATION  
**Storage Method:** METAL DRUMS,55 GALLONS  
**Carcinogen Indicator:**  
**Hauler:** CLEAN HARBORS ENV SV  
**Waste Description:** WASTE SANDBLAST GRIT

**WASTE STREAMS GENERATED BY BUSINESS**

**Waste Name & Code:** OFF-SPEC,AGED,SURPLUS ORGANICS (331)  
**Inspection Date:** 6/2/00  
**Waste Quantity Present at Inspection:** 165  
**Annual Quantity:** 330  
**Measurement Unit:** GAL  
**Treatment Method:** RECYCLE  
**Storage Method:** METAL DRUMS,55 GALLONS  
**Carcinogen Indicator:**  
**Hauler:** CLEAN HARBORS ENV SV  
**Waste Description:** ACETONE/PAINT WASTE

**WASTE STREAMS GENERATED BY BUSINESS**

**Waste Name & Code:** ORGANIC SOLIDS (OTHER) (352)  
**Inspection Date:** 6/2/00  
**Waste Quantity Present at Inspection:** 250  
**Annual Quantity:** 500  
**Measurement Unit:** LBS  
**Treatment Method:** INCINERATION  
**Storage Method:** METAL DRUMS,55 GALLONS  
**Carcinogen Indicator:**  
**Hauler:** CLEAN HARBORS ENV SV  
**Waste Description:** OILY ABSORBANT

**WASTE STREAMS GENERATED BY BUSINESS**

**Waste Name & Code:** INORGANIC SOLID WASTE (OTHER) (181)  
**Inspection Date:** 6/2/00  
**Waste Quantity Present at Inspection:** 250  
**Annual Quantity:** 500  
**Measurement Unit:** LBS  
**Treatment Method:** INCINERATION

*- Continued on next page -*

***Environmental FirstSearch  
Site Detail Report***

**TARGET SITE:** COLLEGE BLVD  
CARLSBAD CA 92009

**JOB:** 4062-02  
5.91 MI - YELLOW , GREEN ALIGNMENT

PERMITS SITE

**SEARCH ID:** 133 **DIST/DIR:** 0.04 NW **MAP ID:** 72

<b>NAME:</b> ACUSHNET COMPANY	<b>REV:</b> 02/06/03
<b>ADDRESS:</b> 1818 ASTON AV CARLSBAD CA 92008 SAN DIEGO	<b>ID1:</b> HE17H39286 <b>ID2:</b> CAR000036095
<b>CONTACT:</b> ACUSHNET COMPANY	<b>STATUS:</b> <b>PHONE:</b> (760)804-6500

**Storage Method:** METAL DRUMS,55 GALLONS  
**Carcinogen Indicator:**  
**Hauler:** CLEAN HARBORS ENV SV  
**Waste Description:** USED SANDING BELTS W/CR

**WASTE STREAMS GENERATED BY BUSINESS**

**Waste Name & Code:** EMPTY CONTNR(LESS THAN 30 GAL) (513)  
**Inspection Date:** 6/2/00  
**Waste Quantity Present at Inspection:** 500  
**Annual Quantity:** 1000  
**Measurement Unit:** LBS  
**Treatment Method:** INCINERATION  
**Storage Method:** METAL DRUMS,55 GALLONS  
**Carcinogen Indicator:**  
**Hauler:** CLEAN HARBORS ENV SV  
**Waste Description:** RESIN CONTAINERS

**DISCLOSURE OF HAZARDOUS MATERIALS STORED AT ESTABLISHMENT**

**Chemical Name:** SOLVENT, NEOSOLV W/90% 1-TETRADECENE  
**CAS#:** 1120-36-1  
**Annual Quantity:** 55.00  
**Quantity Stored at One Time:** 55.00  
**Measurement Unit:** GAL  
**Carcinogen Indicator:**  
**Storage Method:** METAL DRUMS,55 GALLONS  
**Material Data Safety Sheet:**  
**First Hazard Category:** FIRE HAZARD  
**Second Hazard Category:** IMMED HEALTH HAZRD

**DISCLOSURE OF HAZARDOUS MATERIALS STORED AT ESTABLISHMENT**

**Chemical Name:** ACETONE  
**CAS#:** 67-64-1  
**Annual Quantity:** 110.00  
**Quantity Stored at One Time:** 55.00  
**Measurement Unit:** LBS  
**Carcinogen Indicator:**  
**Storage Method:** METAL DRUMS,55 GALLONS  
**Material Data Safety Sheet:**  
**First Hazard Category:** FIRE HAZARD  
**Second Hazard Category:** IMMED HEALTH HAZRD

**DISCLOSURE OF HAZARDOUS MATERIALS STORED AT ESTABLISHMENT**

**Chemical Name:** MINERAL SPIRITS  
**CAS#:** 64742-88-7  
**Annual Quantity:** 110.00  
**Quantity Stored at One Time:** 55.00  
**Measurement Unit:** LBS

- Continued on next page -

***Environmental FirstSearch  
Site Detail Report***

**TARGET SITE:** COLLEGE BLVD  
CARLSBAD CA 92009

**JOB:** 4062-02  
5.91 MI - YELLOW , GREEN ALIGNMENT

PERMITS SITE		
<b>SEARCH ID:</b> 133	<b>DIST/DIR:</b> 0.04 NW	<b>MAP ID:</b> 72
<b>NAME:</b> ACUSHNET COMPANY	<b>REV:</b> 02/06/03	
<b>ADDRESS:</b> 1818 ASTON AV CARLSBAD CA 92008 SAN DIEGO	<b>ID1:</b> HE17H39286 <b>ID2:</b> CAR000036095	
<b>CONTACT:</b> ACUSHNET COMPANY	<b>STATUS:</b>	<b>PHONE:</b> (760)804-6500
<b>Carcinogen Indicator:</b>		
<b>Storage Method:</b>	METAL DRUMS,55 GALLONS	
<b>Material Data Safety Sheet:</b>		
<b>First Hazard Category:</b>	FIRE HAZARD	
<b>Second Hazard Category:</b>	IMMED HEALTH HAZRD	
<b><u>DISCLOSURE OF HAZARDOUS MATERIALS STORED AT ESTABLISHMENT</u></b>		
<b>Chemical Name:</b>	ACETYLENE - COMPRESSED GAS	
<b>CAS#:</b>	74-86-2	
<b>Annual Quantity:</b>	240.00	
<b>Quantity Stored at One Time:</b>	240.00	
<b>Measurement Unit:</b>	CFT	
<b>Carcinogen Indicator:</b>		
<b>Storage Method:</b>	CYLINDERS	
<b>Material Data Safety Sheet:</b>		
<b>First Hazard Category:</b>	SUDDN RLSE OF PRES	
<b>Second Hazard Category:</b>	FIRE HAZARD	
<b><u>DISCLOSURE OF HAZARDOUS MATERIALS STORED AT ESTABLISHMENT</u></b>		
<b>Chemical Name:</b>	OXYGEN COMPRESSED GAS	
<b>CAS#:</b>	7782-44-7	
<b>Annual Quantity:</b>	308.00	
<b>Quantity Stored at One Time:</b>	308.00	
<b>Measurement Unit:</b>	CFT	
<b>Carcinogen Indicator:</b>		
<b>Storage Method:</b>	CYLINDERS	
<b>Material Data Safety Sheet:</b>		
<b>First Hazard Category:</b>	SUDDN RLSE OF PRES	
<b>Second Hazard Category:</b>		
<b><u>DISCLOSURE OF HAZARDOUS MATERIALS STORED AT ESTABLISHMENT</u></b>		
<b>Chemical Name:</b>	ARGON W/25% CARBON DIOXIDE, COMPRESSED GAS	
<b>CAS#:</b>	7440-33-1	
<b>Annual Quantity:</b>	1244.00	
<b>Quantity Stored at One Time:</b>	672.00	
<b>Measurement Unit:</b>	CFT	
<b>Carcinogen Indicator:</b>		
<b>Storage Method:</b>	CYLINDERS	
<b>Material Data Safety Sheet:</b>		
<b>First Hazard Category:</b>	SUDDN RLSE OF PRES	
<b>Second Hazard Category:</b>		
<b><u>DISCLOSURE OF HAZARDOUS MATERIALS STORED AT ESTABLISHMENT</u></b>		
<b>Chemical Name:</b>	ARGON, COMPRESSED GAS	
<b>CAS#:</b>	7440-37-1	
<b>Annual Quantity:</b>	10000.00	
<b>Quantity Stored at One Time:</b>	2688.00	

# Environmental FirstSearch Site Detail Report

**TARGET SITE:** COLLEGE BLVD  
CARLSBAD CA 92009

**JOB:** 4062-02  
5.91 MI - YELLOW , GREEN ALIGNMENT

PERMITS SITE	
<b>SEARCH ID:</b> 134	<b>DIST/DIR:</b> 0.05 NW
<b>MAP ID:</b> 22	
<b>NAME:</b> COBRA GOLF INCORPORATED <b>ADDRESS:</b> 1812 ASTON AV CARLSBAD CA 92008 SAN DIEGO <b>CONTACT:</b> FORTUNE BRANDS, INC	<b>REV:</b> 02/06/03 <b>ID1:</b> HE17H31637 <b>ID2:</b> CAL912463336 <b>STATUS:</b> <b>PHONE:</b> (619)929-0377
<b><u>INDUSTRY / FACILITY INFORMATION NAMES</u></b>	
<b>Business Description &amp; SIC Code:</b>	<i>Machine Shops</i>
<b>Gas Station:</b>	
<b>Fire Department District:</b>	
<b><u>PERMIT INFORMATION</u></b>	
<b>Permit Number:</b>	<i>HE17H31637</i>
<b>Inactive / Active Facility Indicator:</b>	<i>Inactive</i>
<b>Annual Expiration Date:</b>	<i>Oct 31</i>
<b>Status:</b>	
<b>Map Code / Business Plan on File:</b>	
<b>Business Plan Acceptance Date:</b>	<i>06/15/1998</i>
<b><u>GENERAL INSPECTION &amp; VIOLATION INFORMATION</u></b>	
<b>Inspection Date:</b>	<i>06/01/2000 0:00:00</i>
<b>Reinspection Date:</b>	<i>Aug 2001</i>
<b>Inspector Name:</b>	<i>CHAIRS</i>
<b>Notice of Violation Issued:</b>	
<b>Delinquent Flag:</b>	
<b>Last Update:</b>	<i>7/30/00</i>
<b>Last Delinquent Letter:</b>	
<b><u>PROPERTY OWNER INFORMATION</u></b>	
<b>Property Owner Name:</b>	
<b>Property Owner Address:</b>	
<b><u>WASTE STREAMS GENERATED BY BUSINESS</u></b>	
<b>Waste Name &amp; Code:</b>	<i>METAL DUST &amp; MACHINING WASTE (172)</i>
<b>Inspection Date:</b>	<i>6/1/00</i>
<b>Waste Quantity Present at Inspection:</b>	<i>400</i>
<b>Annual Quantity:</b>	<i>800</i>
<b>Measurement Unit:</b>	<i>LBS</i>
<b>Treatment Method:</b>	<i>LANDFILL</i>
<b>Storage Method:</b>	<i>METAL DRUMS,55 GALLONS</i>
<b>Carcinogen Indicator:</b>	
<b>Hauler:</b>	<i>DIVISION TRANSPORT</i>
<b>Waste Description:</b>	<i>METAL &amp; DUST GRINDINGS</i>
<b><u>WASTE STREAMS GENERATED BY BUSINESS</u></b>	
<b>Waste Name &amp; Code:</b>	<i>OFF-SPEC,AGED,SURPLUS ORGANICS (331)</i>
<b>Inspection Date:</b>	<i>6/1/00</i>
<b>Waste Quantity Present at Inspection:</b>	<i>55</i>
<b>Annual Quantity:</b>	<i>55</i>
<b>Measurement Unit:</b>	<i>GAL</i>
<b>Treatment Method:</b>	<i>INCINERATION</i>
<b>Storage Method:</b>	<i>METAL DRUMS,55 GALLONS</i>

**- Continued on next page -**





## Environmental FirstSearch Site Detail Report

**TARGET SITE:** COLLEGE BLVD  
CARLSBAD CA 92009

**JOB:** 4062-02  
5.91 MI - YELLOW , GREEN ALIGNMENT

### PERMITS SITE

**SEARCH ID:** 135                              **DIST/DIR:** 0.04 NW                              **MAP ID:** 73

<b>NAME:</b>	DESIGNDESIGN	<b>REV:</b>	02/06/03
<b>ADDRESS:</b>	1817 ASTON AV	<b>ID1:</b>	HE17H38586
	CARLSBAD CA 92008	<b>ID2:</b>	CAL000172592
	SAN DIEGO	<b>STATUS:</b>	
<b>CONTACT:</b>	CHARLES CURBBUN	<b>PHONE:</b>	(760)438-0243

**INDUSTRY / FACILITY INFORMATION NAMES**

**Business Description & SIC Code:** *1 Waste Item or 1 Disc*  
**Gas Station:**  
**Fire Department District:**

**PERMIT INFORMATION**

**Permit Number:** *HE17H38586*  
**Inactive / Active Facility Indicator:**  
**Annual Expiration Date:** *Dec 31*  
**Status:**  
**Map Code / Business Plan on File:**  
**Business Plan Acceptance Date:** *09/27/1999*

**GENERAL INSPECTION & VIOLATION INFORMATION**

**Inspection Date:** *09/20/1999 0:00:00*  
**Reinspection Date:** *Sep 2001*  
**Inspector Name:** *HENDERSON*  
**Notice of Violation Issued:**  
**Delinquent Flag:**  
**Last Update:** *5/20/01*  
**Last Delinquent Letter:**

**PROPERTY OWNER INFORMATION**

**Property Owner Name:**  
**Property Owner Address:**

**WASTE STREAMS GENERATED BY BUSINESS**

**Waste Name & Code:** *PAINT SLUDGE (461)*  
**Inspection Date:** *9/20/99*  
**Waste Quantity Present at Inspection:** *5*  
**Annual Quantity:** *10*  
**Measurement Unit:** *GAL*  
**Treatment Method:** *RECYCLE*  
**Storage Method:** *METAL DRUMS 0-5 GALLONS*  
**Carcinogen Indicator:**  
**Hauler:** *ADVANCED ENVIRONMENTAL IN*  
**Waste Description:** *PAINT SLUDGE & THINNER*

**VIOLATIONS AT TIME OF INSPECTION**

**Inspection Date:** *9/20/99*  
**Violation Item Number:** *V001*  
**Waste Code:**  
**Type of Violation:** *GENERAL VIOLATION*  
**Number of Occurances:** *01*  
**Violation Definition:** *OWNER/OPERATOR HAS NOT PREPARED A CONTINGENCY PLAN, OR MAINTAINED A COPY ON SITE, OR SUBMITTED A COPY TO THE HMMD. CCR 66265.51,..53*

***Environmental FirstSearch  
Site Detail Report***

**TARGET SITE:** COLLEGE BLVD  
CARLSBAD CA 92009

**JOB:** 4062-02  
5.91 MI - YELLOW , GREEN ALIGNMENT

PERMITS SITE

**SEARCH ID:** 136    **DIST/DIR:** 0.11 SE    **MAP ID:** 74

<b>NAME:</b> 3E COMPANY	<b>REV:</b> 02/06/03
<b>ADDRESS:</b> 1905 ASTON AV CARLSBAD CA 92008 SAN DIEGO	<b>ID1:</b> HE17H39550
<b>CONTACT:</b> JESS KRAUS	<b>ID2:</b> <b>STATUS:</b> <b>PHONE:</b> (760)602-8700

**INDUSTRY / FACILITY INFORMATION NAMES**

**Business Description & SIC Code:** *Misc General Building*  
**Gas Station:**  
**Fire Department District:**

**PERMIT INFORMATION**

**Permit Number:** *HE17H39550*  
**Inactive / Active Facility Indicator:**  
**Annual Expiration Date:** *Aug 31*  
**Status:**  
**Map Code / Business Plan on File:**  
**Business Plan Acceptance Date:** *04/27/2001*

**GENERAL INSPECTION & VIOLATION INFORMATION**

**Inspection Date:** *04/25/2001 0:00:00*  
**Reinspection Date:** *Jun 2002*  
**Inspector Name:** *CHAIRS*  
**Notice of Violation Issued:**  
**Delinquent Flag:**  
**Last Update:** *6/3/01*  
**Last Delinquent Letter:**

**PROPERTY OWNER INFORMATION**

**Property Owner Name:**  
**Property Owner Address:** ,

**VIOLATIONS AT TIME OF INSPECTION**

**Inspection Date:** *4/25/01*  
**Violation Item Number:** *V001*  
**Waste Code:**  
**Type of Violation:** *GENERAL VIOLATION*  
**Number of Occurances:** *01*  
**Violation Definition:** *HAZARDOUS MATERIALS HANDLER HAS NOT*  
*ESTABLISHED/IMPLEMENTED A BUSINESS PLAN HSC 25503.5*

**DISCLOSURE OF HAZARDOUS MATERIALS STORED AT ESTABLISHMENT**

**Chemical Name:** *PROPANE, LPG*  
**CAS#:** *74-98-6*  
**Annual Quantity:** *100.00*  
**Quantity Stored at One Time:** *100.00*  
**Measurement Unit:** *GAL*  
**Carcinogen Indicator:**  
**Storage Method:** *ABVGR TNK,STEEL 10-1000 G*  
**Material Data Safety Sheet:**  
**First Hazard Category:** *FIRE HAZARD*  
**Second Hazard Category:** *SUDDN RLSE OF PRES*

*- Continued on next page -*

*Environmental FirstSearch  
Site Detail Report*

**TARGET SITE:** COLLEGE BLVD  
CARLSBAD CA 92009

**JOB:** 4062-02  
5.91 MI - YELLOW , GREEN ALIGNMENT

PERMITS SITE

**SEARCH ID:** 136

**DIST/DIR:** 0.11 SE

**MAP ID:** 74

**NAME:** 3E COMPANY  
**ADDRESS:** 1905 ASTON AV  
CARLSBAD CA 92008  
SAN DIEGO  
**CONTACT:** JESS KRAUS

**REV:** 02/06/03  
**ID1:** HE17H39550  
**ID2:**  
**STATUS:**  
**PHONE:** (760)602-8700

**DISCLOSURE OF HAZARDOUS MATERIALS STORED AT ESTABLISHMENT**

**Chemical Name:** *NITROGEN/ARGON/CO2, COMPRESSED GAS*  
**CAS#:** *7727-37-9*  
**Annual Quantity:** *850.00*  
**Quantity Stored at One Time:** *850.00*  
**Measurement Unit:** *CFT*  
**Carcinogen Indicator:**  
**Storage Method:** *CYLINDERS*  
**Material Data Safety Sheet:**  
**First Hazard Category:** *SUDDN RLSE OF PRES*  
**Second Hazard Category:**

# Environmental FirstSearch Site Detail Report

**TARGET SITE:** COLLEGE BLVD  
CARLSBAD CA 92009

**JOB:** 4062-02  
5.91 MI - YELLOW , GREEN ALIGNMENT

PERMITS SITE			
SEARCH ID:	DIST/DIR:	MAP ID:	75
<b>NAME:</b> SULZER DENTAL INC <b>ADDRESS:</b> 1900 ASTON AV CARLSBAD CA 92008 SAN DIEGO <b>CONTACT:</b> SULZER MEDICA		<b>REV:</b> 02/06/03 <b>ID1:</b> HE17H38568 <b>ID2:</b> CAL000171099 <b>STATUS:</b> <b>PHONE:</b> (760)431-9515	
<b><u>INDUSTRY / FACILITY INFORMATION NAMES</u></b>			
<b>Business Description &amp; SIC Code:</b>		Biomedical or Biotech	
<b>Gas Station:</b>			
<b>Fire Department District:</b>			
<b><u>PERMIT INFORMATION</u></b>			
<b>Permit Number:</b>		HE17H38568	
<b>Inactive / Active Facility Indicator:</b>			
<b>Annual Expiration Date:</b>		Nov 30	
<b>Status:</b>			
<b>Map Code / Business Plan on File:</b>			
<b>Business Plan Acceptance Date:</b>		10/24/2000	
<b><u>GENERAL INSPECTION &amp; VIOLATION INFORMATION</u></b>			
<b>Inspection Date:</b>		09/01/1999 0:00:00	
<b>Reinspection Date:</b>		Nov 2000	
<b>Inspector Name:</b>		HENDEKSON	
<b>Notice of Violation Issued:</b>			
<b>Delinquent Flag:</b>			
<b>Last Update:</b>		5/20/01	
<b>Last Delinquent Letter:</b>			
<b><u>PROPERTY OWNER INFORMATION</u></b>			
<b>Property Owner Name:</b>			
<b>Property Owner Address:</b>			
<b><u>WASTE STREAMS GENERATED BY BUSINESS</u></b>			
<b>Waste Name &amp; Code:</b>		OXYGENATED SOLVENTS (212)	
<b>Inspection Date:</b>		9/1/99	
<b>Waste Quantity Present at Inspection:</b>		55	
<b>Annual Quantity:</b>		150	
<b>Measurement Unit:</b>		GAL	
<b>Treatment Method:</b>		RECYCLE	
<b>Storage Method:</b>		METAL DRUMS,55 GALLONS	
<b>Carcinogen Indicator:</b>			
<b>Hauler:</b>		APPROPRIATE TECHNOLOGIES	
<b>Waste Description:</b>		ACETONE,METHANOL,ISOPRPNL	
<b><u>WASTE STREAMS GENERATED BY BUSINESS</u></b>			
<b>Waste Name &amp; Code:</b>		LABORATORY WASTE CHEMICALS (551)	
<b>Inspection Date:</b>		9/1/99	
<b>Waste Quantity Present at Inspection:</b>		150	
<b>Annual Quantity:</b>		150	
<b>Measurement Unit:</b>		LBS	
<b>Treatment Method:</b>		LANDFILL	
<b>Storage Method:</b>		METAL DRUMS,55 GALLONS	

*- Continued on next page -*

## *Environmental FirstSearch Site Detail Report*

**TARGET SITE:** COLLEGE BLVD  
CARLSBAD CA 92009

**JOB:** 4062-02  
5.91 MI - YELLOW , GREEN ALIGNMENT

### PERMITS SITE

**SEARCH ID:** 137                                      **DIST/DIR:** 0.09 SE                                      **MAP ID:** 75

**NAME:** SULZER DENTAL INC                                      **REV:** 02/06/03  
**ADDRESS:** 1900 ASTON AV                                      **ID1:** HE17H38568  
CARLSBAD CA 92008                                      **ID2:** CAL000171099  
SAN DIEGO                                      **STATUS:**  
**CONTACT:** SULZER MEDICA                                      **PHONE:** (760)431-9515

**Carcinogen Indicator:**  
**Hauler:** *APPROPRIATE TECHNOLOGIES*  
**Waste Description:** *LEAD ACETATE, PROSPHOROUS*

#### WASTE STREAMS GENERATED BY BUSINESS

**Waste Name & Code:** *AQUEOUS SOL N WITH METALS (132)*  
**Inspection Date:** *9/1/99*  
**Waste Quantity Present at Inspection:** *55*  
**Annual Quantity:** *110*  
**Measurement Unit:** *GAL*  
**Treatment Method:** *INCINERATION*  
**Storage Method:** *METAL DRUMS, 55 GALLONS*  
**Carcinogen Indicator:**  
**Hauler:** *APPROPRIATE TECHNOLOGIES*  
**Waste Description:** *ACID WASTE*

#### WASTE STREAMS GENERATED BY BUSINESS

**Waste Name & Code:** *INFECTIOUS WASTE, GENERAL (901)*  
**Inspection Date:** *9/1/99*  
**Waste Quantity Present at Inspection:** *5*  
**Annual Quantity:** *12*  
**Measurement Unit:** *LBS*  
**Treatment Method:** *AUTOCLAVE*  
**Storage Method:** *PLASTIC DRUMS 6-110 GALLONS*  
**Carcinogen Indicator:**  
**Hauler:** *BFI MEDICAL WASTE SYSTEMS*  
**Waste Description:** *TUBING, GLOVES, MED SOLIDS*

#### WASTE STREAMS GENERATED BY BUSINESS

**Waste Name & Code:** *UNSPEC ORGANIC LIQUID MIXTURE (343)*  
**Inspection Date:** *9/1/99*  
**Waste Quantity Present at Inspection:** *30*  
**Annual Quantity:** *60*  
**Measurement Unit:** *GAL*  
**Treatment Method:** *RECYCLE*  
**Storage Method:** *METAL DRUMS 6-110 GALLONS*  
**Carcinogen Indicator:**  
**Hauler:** *APPROPRIATE TECHNOLOGIES*  
**Waste Description:** *MONOETHANOL AMINO WASTE*

#### WASTE STREAMS GENERATED BY BUSINESS

**Waste Name & Code:** *WASTE OIL & MIXED OIL (221)*  
**Inspection Date:** *9/1/99*  
**Waste Quantity Present at Inspection:** *55*  
**Annual Quantity:** *55*  
**Measurement Unit:** *GAL*  
**Treatment Method:** *RECYCLE*

*- Continued on next page -*

**Environmental FirstSearch**  
**Site Detail Report**

**TARGET SITE:** COLLEGE BLVD  
CARLSBAD CA 92009

**JOB:** 4062-02  
5.91 MI - YELLOW , GREEN ALIGNMENT

**PERMITS SITE**

**SEARCH ID:** 137                              **DIST/DIR:** 0.09 SE                              **MAP ID:** 75

**NAME:** SULZER DENTAL INC  
**ADDRESS:** 1900 ASTON AV  
CARLSBAD CA 92008  
SAN DIEGO  
**CONTACT:** SULZER MEDICA

**REV:** 02/06/03  
**ID1:** HE17H38568  
**ID2:** CAL000171099  
**STATUS:**  
**PHONE:** (760)431-9515

**Storage Method:** METAL DRUMS,55 GALLONS  
**Carcinogen Indicator:**  
**Hauler:** SELF:SMALL QTY EXEMPTION  
**Waste Description:** WASTE OIL

**WASTE STREAMS GENERATED BY BUSINESS**

**Waste Name & Code:** HYDROCARBON SOLVENTS (213)  
**Inspection Date:** 9/1/99  
**Waste Quantity Present at Inspection:** 30  
**Annual Quantity:** 180  
**Measurement Unit:** GAL  
**Treatment Method:** RECYCLE  
**Storage Method:** PROCESSING EQUIPMENT  
**Carcinogen Indicator:**  
**Hauler:** SAFETY KLEEN  
**Waste Description:** SAFETY KLEEN UNIT

**VIOLATIONS AT TIME OF INSPECTION**

**Inspection Date:** 9/1/99  
**Violation Item Number:** V001  
**Waste Code:**  
**Type of Violation:** GENERAL VIOLATION  
**Number of Occurrences:** 01  
**Violation Definition:** HAZARDOUS WASTE CONTAINERS ARE MISSING LABELS,  
ACCUMULATION DATE AND/OR ARE IMPROPERLY LABELED                              CCR 66262.34

**VIOLATIONS AT TIME OF INSPECTION**

**Inspection Date:** 9/1/99  
**Violation Item Number:** V002  
**Waste Code:**  
**Type of Violation:** GENERAL VIOLATION  
**Number of Occurrences:** 01  
**Violation Definition:** HAZARDOUS WASTE CONTAINERS ARE NOT KEPT CLOSED WHILE IN  
STORAGE                              CCR 66265.173

**VIOLATIONS AT TIME OF INSPECTION**

**Inspection Date:** 9/1/99  
**Violation Item Number:** V003  
**Waste Code:**  
**Type of Violation:** GENERAL VIOLATION  
**Number of Occurrences:** 01  
**Violation Definition:** GENERATOR OF A WASTE HAS NOT DETERMINED IF THAT WASTE IS A  
HAZARDOUS WASTE AS DEFINED BY LAW                              CCR 66262.11

**VIOLATIONS AT TIME OF INSPECTION**

**Inspection Date:** 9/1/99  
**Violation Item Number:** V004

- Continued on next page -

## Environmental FirstSearch Site Detail Report

**TARGET SITE:** COLLEGE BLVD  
CARLSBAD CA 92009

**JOB:** 4062-02  
5.91 MI - YELLOW , GREEN ALIGNMENT

### PERMITS SITE

**SEARCH ID:** 137                      **DIST/DIR:** 0.09 SE                      **MAP ID:** 75

<b>NAME:</b> SULZER DENTAL INC	<b>REV:</b> 02/06/03
<b>ADDRESS:</b> 1900 ASTON AV CARLSBAD CA 92008 SAN DIEGO	<b>ID1:</b> HE17H38568 <b>ID2:</b> CAL000171099
<b>CONTACT:</b> SULZER MEDICA	<b>STATUS:</b> <b>PHONE:</b> (760)431-9515

**Waste Code:**  
**Type of Violation:** GENERAL VIOLATION  
**Number of Occurances:** 01  
**Violation Definition:** GENERATOR HAS NOT MAINTAINED REUSABLE CONTAINERS/BINS FOR MEDICAL WASTE STORAGE IN A CLEAN AND SANITARY MANNER. 118295 AND 118305

**VIOLATIONS AT TIME OF INSPECTION**

**Inspection Date:** 9/1/99  
**Violation Item Number:** V005  
**Waste Code:**  
**Type of Violation:** GENERAL VIOLATION  
**Number of Occurances:** 01  
**Violation Definition:** DID NOT PLACE A LABEL WITH THE GENERATOR S NAME, ADDRESS, & PHONE NUM. ON THE OUTSIDE OF THE RED BAG AND/OR SHARPS CONT. 68.1201 & 68.1205

**VIOLATIONS AT TIME OF INSPECTION**

**Inspection Date:** 9/1/99  
**Violation Item Number:** V006  
**Waste Code:**  
**Type of Violation:** GENERAL VIOLATION  
**Number of Occurances:** 01  
**Violation Definition:** MEDICAL WASTE MGMT. PLAN HAS NOT BEEN SUBMITTED TO COUNTY HMMD (ANNUAL REQUIREMENT) 68.1206 AND 117935

**DISCLOSURE OF HAZARDOUS MATERIALS STORED AT ESTABLISHMENT**

**Chemical Name:** HYDROGEN  
**CAS#:** 1333-74-0  
**Annual Quantity:** 20000.00  
**Quantity Stored at One Time:** 800.00  
**Measurement Unit:** CFT  
**Carcinogen Indicator:**  
**Storage Method:** CYLINDERS  
**Material Data Safety Sheet:**  
**First Hazard Category:** FIRE HAZARD  
**Second Hazard Category:** SUDDN RLSE OF PRES

**DISCLOSURE OF HAZARDOUS MATERIALS STORED AT ESTABLISHMENT**

**Chemical Name:** ARGON  
**CAS#:** 7440-37-1  
**Annual Quantity:** 89184.00  
**Quantity Stored at One Time:** 7066.00  
**Measurement Unit:** CFT  
**Carcinogen Indicator:**  
**Storage Method:** CYLINDERS  
**Material Data Safety Sheet:**  
**First Hazard Category:** SUDDN RLSE OF PRES  
**Second Hazard Category:**

- Continued on next page -



***Environmental FirstSearch  
Site Detail Report***

**TARGET SITE:** COLLEGE BLVD  
CARLSBAD CA 92009

**JOB:** 4062-02  
5.91 MI - YELLOW , GREEN ALIGNMENT

**PERMITS SITE**

---

<b>SEARCH ID:</b> 137	<b>DIST/DIR:</b> 0.09 SE	<b>MAP ID:</b> 75
-----------------------	--------------------------	-------------------

---

<b>NAME:</b> SULZER DENTAL INC	<b>REV:</b> 02/06/03
<b>ADDRESS:</b> 1900 ASTON AV CARLSBAD CA 92008 SAN DIEGO	<b>ID1:</b> HE17H38568
<b>CONTACT:</b> SULZER MEDICA	<b>ID2:</b> CAL000171099
	<b>STATUS:</b>
	<b>PHONE:</b> (760)431-9515

---

**DISCLOSURE OF HAZARDOUS MATERIALS STORED AT ESTABLISHMENT**

<b>Chemical Name:</b>	<i>HELIUM</i>
<b>CAS#:</b>	<i>7440-59-7</i>
<b>Annual Quantity:</b>	<i>7200.00</i>
<b>Quantity Stored at One Time:</b>	<i>300.00</i>
<b>Measurement Unit:</b>	<i>CFT</i>
<b>Carcinogen Indicator:</b>	
<b>Storage Method:</b>	<i>CYLINDERS</i>
<b>Material Data Safety Sheet:</b>	
<b>First Hazard Category:</b>	<i>SUDDN RLSE OF PRES</i>
<b>Second Hazard Category:</b>	

**DISCLOSURE OF HAZARDOUS MATERIALS STORED AT ESTABLISHMENT**

<b>Chemical Name:</b>	<i>ISOPROPYL ALCOHOL</i>
<b>CAS#:</b>	<i>67-63-0</i>
<b>Annual Quantity:</b>	<i>5000.00</i>
<b>Quantity Stored at One Time:</b>	<i>130.00</i>
<b>Measurement Unit:</b>	<i>GAL</i>
<b>Carcinogen Indicator:</b>	
<b>Storage Method:</b>	<i>METAL DRUMS,55 GALLONS</i>
<b>Material Data Safety Sheet:</b>	
<b>First Hazard Category:</b>	<i>FIRE HAZARD</i>
<b>Second Hazard Category:</b>	<i>IMMED HEALTH HAZRD</i>

**DISCLOSURE OF HAZARDOUS MATERIALS STORED AT ESTABLISHMENT**

<b>Chemical Name:</b>	<i>ACETONE</i>
<b>CAS#:</b>	<i>67-64-1</i>
<b>Annual Quantity:</b>	<i>5200.00</i>
<b>Quantity Stored at One Time:</b>	<i>80.00</i>
<b>Measurement Unit:</b>	<i>GAL</i>
<b>Carcinogen Indicator:</b>	
<b>Storage Method:</b>	<i>METAL DRUMS,55 GALLONS</i>
<b>Material Data Safety Sheet:</b>	
<b>First Hazard Category:</b>	<i>FIRE HAZARD</i>
<b>Second Hazard Category:</b>	<i>IMMED HEALTH HAZRD</i>

**DISCLOSURE OF HAZARDOUS MATERIALS STORED AT ESTABLISHMENT**

<b>Chemical Name:</b>	<i>CALCIUM OXIDE</i>
<b>CAS#:</b>	<i>1305-78-8</i>
<b>Annual Quantity:</b>	<i>36400.00</i>
<b>Quantity Stored at One Time:</b>	<i>700.00</i>
<b>Measurement Unit:</b>	<i>LBS</i>
<b>Carcinogen Indicator:</b>	
<b>Storage Method:</b>	<i>FIBER/PLSTIC BOXES,CRTNS,CASES</i>
<b>Material Data Safety Sheet:</b>	
<b>First Hazard Category:</b>	<i>REACTIVE</i>

*- Continued on next page -*

# Environmental FirstSearch Site Detail Report

**TARGET SITE:** COLLEGE BLVD  
CARLSBAD CA 92009

**JOB:** 4062-02  
5.91 MI - YELLOW , GREEN ALIGNMENT

## PERMITS SITE

**SEARCH ID:** 137                      **DIST/DIR:** 0.09 SE                      **MAP ID:** 75

<b>NAME:</b> SULZER DENTAL INC	<b>REV:</b> 02/06/03
<b>ADDRESS:</b> 1900 ASTON AV	<b>ID1:</b> HE17H38568
CARLSBAD CA 92008	<b>ID2:</b> CAL000171099
SAN DIEGO	<b>STATUS:</b>
<b>CONTACT:</b> SULZER MEDICA	<b>PHONE:</b> (760)431-9515

**Second Hazard Category:** *DELAYD HLTH HAZARD*

**DISCLOSURE OF HAZARDOUS MATERIALS STORED AT ESTABLISHMENT**

**Chemical Name:** *NITROGEN*  
**CAS#:** *7727-37-9*  
**Annual Quantity:** *7200.00*  
**Quantity Stored at One Time:** *300.00*  
**Measurement Unit:** *CFT*  
**Carcinogen Indicator:**  
**Storage Method:** *CYLINDERS*  
**Material Data Safety Sheet:**  
**First Hazard Category:** *SUDDN RLSE OF PRES*  
**Second Hazard Category:** *IMMED HEALTH HAZRD*

**DISCLOSURE OF HAZARDOUS MATERIALS STORED AT ESTABLISHMENT**

**Chemical Name:** *PETRO-CHEM LUBRICANT*  
**CAS#:** *64742-65-0*  
**Annual Quantity:** *500.00*  
**Quantity Stored at One Time:** *55.00*  
**Measurement Unit:** *MG*  
**Carcinogen Indicator:**  
**Storage Method:** *METAL DRUMS,55 GALLONS*  
**Material Data Safety Sheet:**  
**First Hazard Category:** *FIRE HAZARD*  
**Second Hazard Category:** *IMMED HEALTH HAZRD*

**DISCLOSURE OF HAZARDOUS MATERIALS STORED AT ESTABLISHMENT**

**Chemical Name:** *TRIM 287 CUTTING OIL*  
**CAS#:** *647-65-0*  
**Annual Quantity:** *500.00*  
**Quantity Stored at One Time:** *55.00*  
**Measurement Unit:** *GAL*  
**Carcinogen Indicator:**  
**Storage Method:** *METAL DRUMS,55 GALLONS*  
**Material Data Safety Sheet:**  
**First Hazard Category:** *FIRE HAZARD*  
**Second Hazard Category:** *IMMED HEALTH HAZRD*

## Environmental FirstSearch Site Detail Report

**TARGET SITE:** COLLEGE BLVD  
CARLSBAD CA 92009

**JOB:** 4062-02  
5.91 MI - YELLOW , GREEN ALIGNMENT

PERMITS SITE		
<b>SEARCH ID:</b> 138	<b>DIST/DIR:</b> 0.12 SE	<b>MAP ID:</b> 76
<b>NAME:</b> CALLAWAY GOLF CO <b>ADDRESS:</b> 2081 FARADAY AV CARLSBAD CA 92008 SAN DIEGO <b>CONTACT:</b> CALLAWAY GOLF COMPANY		<b>REV:</b> 02/06/03 <b>ID1:</b> HE17H38446 <b>ID2:</b> <b>STATUS:</b> <b>PHONE:</b> (760)930-5227
<b><u>INDUSTRY / FACILITY INFORMATION NAMES</u></b>		
<b>Business Description &amp; SIC Code:</b>	<i>Machine Shops</i>	
<b>Gas Station:</b>		
<b>Fire Department District:</b>		
<b><u>PERMIT INFORMATION</u></b>		
<b>Permit Number:</b>	<i>HE17H38446</i>	
<b>Inactive / Active Facility Indicator:</b>		
<b>Annual Expiration Date:</b>	<i>Apr 30</i>	
<b>Status:</b>		
<b>Map Code / Business Plan on File:</b>		
<b>Business Plan Acceptance Date:</b>	<i>02/24/1999</i>	
<b><u>GENERAL INSPECTION &amp; VIOLATION INFORMATION</u></b>		
<b>Inspection Date:</b>	<i>02/19/1999 0:00:00</i>	
<b>Reinspection Date:</b>	<i>Apr 2000</i>	
<b>Inspector Name:</b>	<i>GOHRES</i>	
<b>Notice of Violation Issued:</b>		
<b>Delinquent Flag:</b>		
<b>Last Update:</b>	<i>5/20/01</i>	
<b>Last Delinquent Letter:</b>		
<b><u>PROPERTY OWNER INFORMATION</u></b>		
<b>Property Owner Name:</b>		
<b>Property Owner Address:</b>		
<b><u>WASTE STREAMS GENERATED BY BUSINESS</u></b>		
<b>Waste Name &amp; Code:</b>	<i>WASTE OIL &amp; MIXED OIL (221)</i>	
<b>Inspection Date:</b>	<i>2/19/99</i>	
<b>Waste Quantity Present at Inspection:</b>	<i>5</i>	
<b>Annual Quantity:</b>	<i>5</i>	
<b>Measurement Unit:</b>	<i>GAL</i>	
<b>Treatment Method:</b>	<i>RECYCLE</i>	
<b>Storage Method:</b>	<i>PLASTIC DRUMS 0-5 GALLONS</i>	
<b>Carcinogen Indicator:</b>		
<b>Hauler:</b>	<i>ASBURY ENVIR. SERVICES</i>	
<b>Waste Description:</b>	<i>COMPRESSOR OIL</i>	
<b><u>VIOLATIONS AT TIME OF INSPECTION</u></b>		
<b>Inspection Date:</b>	<i>2/19/99</i>	
<b>Violation Item Number:</b>	<i>V001</i>	
<b>Waste Code:</b>		
<b>Type of Violation:</b>	<i>GENERAL VIOLATION</i>	
<b>Number of Occurances:</b>	<i>01</i>	
<b>Violation Definition:</b>	<i>HAZARDOUS WASTE CONTAINERS ARE MISSING LABELS,</i>	
<i>ACCUMULATION DATE AND/OR ARE IMPROPERLY LABELED</i>	<i>CCR 66262.34</i>	

- Continued on next page -

***Environmental FirstSearch***  
***Site Detail Report***

**TARGET SITE:** COLLEGE BLVD  
CARLSBAD CA 92009

**JOB:** 4062-02  
5.91 MI - YELLOW , GREEN ALIGNMENT

PERMITS SITE			
<b>SEARCH ID:</b> 138	<b>DIST/DIR:</b> 0.12 SE	<b>MAP ID:</b>	76
<b>NAME:</b> CALLAWAY GOLF CO	<b>REV:</b> 02/06/03	<b>ID1:</b> HE17H38446	
<b>ADDRESS:</b> 2081 FARADAY AV	<b>ID2:</b>	<b>STATUS:</b>	
CARLSBAD CA 92008	<b>STATUS:</b>	<b>PHONE:</b> (760)930-5227	
SAN DIEGO			
<b>CONTACT:</b> CALLAWAY GOLF COMPANY			
<b><u>DISCLOSURE OF HAZARDOUS MATERIALS STORED AT ESTABLISHMENT</u></b>			
<b>Chemical Name:</b>	<i>PROPANE LPG</i>		
<b>CAS#:</b>	<i>74-98-6</i>		
<b>Annual Quantity:</b>	<i>4600.00</i>		
<b>Quantity Stored at One Time:</b>	<i>4600.00</i>		
<b>Measurement Unit:</b>	<i>CFT</i>		
<b>Carcinogen Indicator:</b>			
<b>Storage Method:</b>	<i>CYLINDERS</i>		
<b>Material Data Safety Sheet:</b>			
<b>First Hazard Category:</b>	<i>FIRE HAZARD</i>		
<b>Second Hazard Category:</b>	<i>SUDDN RLSE OF PRES</i>		
<b><u>DISCLOSURE OF HAZARDOUS MATERIALS STORED AT ESTABLISHMENT</u></b>			
<b>Chemical Name:</b>	<i>SULFURIC ACID (BATTERIES)</i>		
<b>CAS#:</b>	<i>7664-93-9</i>		
<b>Annual Quantity:</b>	<i>100.00</i>		
<b>Quantity Stored at One Time:</b>	<i>100.00</i>		
<b>Measurement Unit:</b>	<i>GAL</i>		
<b>Carcinogen Indicator:</b>			
<b>Storage Method:</b>	<i>PROCESSING EQUIPMENT</i>		
<b>Material Data Safety Sheet:</b>			
<b>First Hazard Category:</b>	<i>FIRE HAZARD</i>		
<b>Second Hazard Category:</b>	<i>IMMED HEALTH HAZRD</i>		

***Environmental FirstSearch  
Site Detail Report***

**TARGET SITE:** COLLEGE BLVD  
CARLSBAD CA 92009

**JOB:** 4062-02  
5.91 MI - YELLOW , GREEN ALIGNMENT

PERMITS SITE

<b>SEARCH ID:</b> 139	<b>DIST/DIR:</b> 0.10 NE	<b>MAP ID:</b> 77
-----------------------	--------------------------	-------------------

**NAME:** ISIS PHARMACEUTICALS  
**ADDRESS:** 2292 FARADAY AV  
CARLSBAD CA 92008  
SAN DIEGO  
**CONTACT:** ISIS PHARMACEUTICALS

**REV:** 08/06/01  
**ID1:** HE17H34191  
**ID2:**  
**STATUS:**  
**PHONE:** ( ) -

DETAILS NOT AVAILABLE

**Environmental FirstSearch  
Site Detail Report**

**TARGET SITE:** COLLEGE BLVD  
CARLSBAD CA 92009

**JOB:** 4062-02  
5.91 MI - YELLOW , GREEN ALIGNMENT

PERMITS SITE	
<b>SEARCH ID:</b> 140	<b>DIST/DIR:</b> 0.12 SE
<b>MAP ID:</b> 78	
<b>NAME:</b> ISIS PHARMACEUTICALS, INC	<b>REV:</b> 02/06/03
<b>ADDRESS:</b> 1891 RUTHERFORD RD	<b>ID1:</b> HE17H39580
CARLSBAD CA 92008	<b>ID2:</b> CAR000082875
SAN DIEGO	<b>STATUS:</b>
<b>CONTACT:</b> ISIS PHARMACEUTICALS, INC	<b>PHONE:</b> (760)931-9200
<u><b>INDUSTRY / FACILITY INFORMATION NAMES</b></u>	
<b>Business Description &amp; SIC Code:</b>	<i>Biomedical or Biotech</i>
<b>Gas Station:</b>	
<b>Fire Department District:</b>	
<u><b>PERMIT INFORMATION</b></u>	
<b>Permit Number:</b>	<i>H39580</i>
<b>Inactive / Active Facility Indicator:</b>	
<b>Annual Expiration Date:</b>	<i>Feb 28</i>
<b>Status:</b>	
<b>Map Code / Business Plan on File:</b>	
<b>Business Plan Acceptance Date:</b>	<i>09/04/2001</i>
<u><b>GENERAL INSPECTION &amp; VIOLATION INFORMATION</b></u>	
<b>Inspection Date:</b>	<i>08/29/2001 0:00:00</i>
<b>Reinspection Date:</b>	<i>Oct 2002</i>
<b>Inspector Name:</b>	<i>CHAIRS</i>
<b>Notice of Violation Issued:</b>	
<b>Delinquent Flag:</b>	
<b>Last Update:</b>	<i>3/8/02</i>
<b>Last Delinquent Letter:</b>	
<u><b>PROPERTY OWNER INFORMATION</b></u>	
<b>Property Owner Name:</b>	
<b>Property Owner Address:</b>	
<u><b>WASTE STREAMS GENERATED BY BUSINESS</b></u>	
<b>Waste Name &amp; Code:</b>	<i>ORGANIC SOLIDS (OTHER) (352)</i>
<b>Inspection Date:</b>	<i>8/29/01</i>
<b>Waste Quantity Present at Inspection:</b>	<i>50</i>
<b>Annual Quantity:</b>	<i>100</i>
<b>Measurement Unit:</b>	<i>LBS</i>
<b>Treatment Method:</b>	<i>INCINERATION</i>
<b>Storage Method:</b>	<i>METAL DRUMS,55 GALLONS</i>
<b>Carcinogen Indicator:</b>	
<b>Hauler:</b>	<i>SAFETY KLEEN</i>
<b>Waste Description:</b>	<i>DMSO CONT.PLATES</i>
<u><b>WASTE STREAMS GENERATED BY BUSINESS</b></u>	
<b>Waste Name &amp; Code:</b>	<i>PHARMACEUTICAL WASTE (311)</i>
<b>Inspection Date:</b>	<i>8/29/01</i>
<b>Waste Quantity Present at Inspection:</b>	<i>30</i>
<b>Annual Quantity:</b>	<i>60</i>
<b>Measurement Unit:</b>	<i>GAL</i>
<b>Treatment Method:</b>	<i>AUTOCLAVE</i>
<b>Storage Method:</b>	<i>METAL DRUMS 0-5 GALLONS</i>
 <i>- Continued on next page -</i>	



## *Environmental FirstSearch Site Detail Report*

**TARGET SITE:** COLLEGE BLVD  
CARLSBAD CA 92009

**JOB:** 4062-02  
5.91 MI - YELLOW , GREEN ALIGNMENT

### PERMITS SITE

<b>SEARCH ID:</b> 140	<b>DIST/DIR:</b> 0.12 SE	<b>MAP ID:</b> 78
-----------------------	--------------------------	-------------------

<b>NAME:</b> ISIS PHARMACEUTICALS, INC	<b>REV:</b> 02/06/03
<b>ADDRESS:</b> 1891 RUTHERFORD RD CARLSBAD CA 92008 SAN DIEGO	<b>ID1:</b> HE17H39580 <b>ID2:</b> CAR000082875
<b>CONTACT:</b> ISIS PHARMACEUTICALS, INC	<b>STATUS:</b> <b>PHONE:</b> (760)931-9200

**Storage Method:** CYLINDERS  
**Material Data Safety Sheet:**  
**First Hazard Category:** FIRE HAZARD  
**Second Hazard Category:** SUDDN RLSE OF PRES

**DISCLOSURE OF HAZARDOUS MATERIALS STORED AT ESTABLISHMENT**

**Chemical Name:** ARGON, COMPRESSED GAS  
**CAS Number:** 7440-37-1  
**Annual Quantity:** 520  
**Quantity Stored at One Time:** 230  
**Measurement Unit:** CFT  
**Carcinogen Indicator:**  
**Storage Method:** CYLINDERS  
**Material Data Safety Sheet:**  
**First Hazard Category:** SUDDN RLSE OF PRES  
**Second Hazard Category:** IMMED HEALTH HAZRD

**DISCLOSURE OF HAZARDOUS MATERIALS STORED AT ESTABLISHMENT**

**Chemical Name:** HELIUM, COMPRESSED GAS  
**CAS Number:** 7440-59-1  
**Annual Quantity:** 260000  
**Quantity Stored at One Time:** 130000  
**Measurement Unit:** CFT  
**Carcinogen Indicator:**  
**Storage Method:** CYLINDERS  
**Material Data Safety Sheet:**  
**First Hazard Category:** SUDDN RLSE OF PRES  
**Second Hazard Category:** IMMED HEALTH HAZRD





# Environmental FirstSearch Site Detail Report

**TARGET SITE:** COLLEGE BLVD  
CARLSBAD CA 92009

**JOB:** 4062-02  
5.91 MI - YELLOW, GREEN ALIGNMENT

## PERMITS SITE

**SEARCH ID:** 141                                      **DIST/DIR:** 0.10 NW                                      **MAP ID:** 31

<b>NAME:</b> PURITAN BENNETT	<b>REV:</b> 02/06/03
<b>ADDRESS:</b> 2251 FARADAY AV	<b>ID1:</b> HE17H28700
CARLSBAD CA 92008	<b>ID2:</b>
SAN DIEGO	<b>STATUS:</b>
<b>CONTACT:</b> PURITAN BENNETT	<b>PHONE:</b> (619)438-4138

**Carcinogen Indicator:**  
**Hauler:** ROMIC CHEMICAL CORP  
**Waste Description:** TRICHLOROETHANE

**WASTE STREAMS GENERATED BY BUSINESS**

**Waste Name & Code:** METAL DUST & MACHINING WASTE (172)  
**Inspection Date:** 7/26/91  
**Waste Quantity Present at Inspection:** 25  
**Annual Quantity:** 25  
**Measurement Unit:** LBS  
**Treatment Method:** LANDFILL  
**Storage Method:** METAL DRUMS, 55 GALLONS  
**Carcinogen Indicator:**  
**Hauler:** ROMIC CHEMICAL CORP  
**Waste Description:** BEAD BLASTER WASTE

**WASTE STREAMS GENERATED BY BUSINESS**

**Waste Name & Code:** DEGREASING SLUDGE (451)  
**Inspection Date:** 7/26/91  
**Waste Quantity Present at Inspection:** 110  
**Annual Quantity:** 110  
**Measurement Unit:** GAL  
**Treatment Method:** LANDFILL  
**Storage Method:** METAL DRUMS, 55 GALLONS  
**Carcinogen Indicator:**  
**Hauler:** ROMIC CHEMICAL CORP  
**Waste Description:** SUMP SLUDGE

**WASTE STREAMS GENERATED BY BUSINESS**

**Waste Name & Code:** OXYGENATED SOLVENTS (212)  
**Inspection Date:** 7/26/91  
**Waste Quantity Present at Inspection:** 55  
**Annual Quantity:** 110  
**Measurement Unit:** GAL  
**Treatment Method:** RECYCLE  
**Storage Method:** METAL DRUMS, 55 GALLONS  
**Carcinogen Indicator:**  
**Hauler:** ROMIC CHEMICAL CORP  
**Waste Description:** ISOPROPANOL

## ***Environmental FirstSearch Site Detail Report***

**TARGET SITE:** COLLEGE BLVD  
CARLSBAD CA 92009

**JOB:** 4062-02  
5.91 MI - YELLOW , GREEN ALIGNMENT

### PERMITS SITE

<b>SEARCH ID:</b> 142	<b>DIST/DIR:</b> 0.03 NW	<b>MAP ID:</b> 80
-----------------------	--------------------------	-------------------

<b>NAME:</b> AMBAR POOL & SPA SUPPLIES <b>ADDRESS:</b> 5966 LA PLACE CT CARLSBAD CA 92008 SAN DIEGO <b>CONTACT:</b> SMITH & NEPHEW CONS	<b>REV:</b> 02/06/03 <b>ID1:</b> HE17H23427 <b>ID2:</b> <b>STATUS:</b> <b>PHONE:</b> (619)438-9091
---	--

**INDUSTRY / FACILITY INFORMATION NAMES**

**Business Description & SIC Code:** 3842  
**Gas Station:**  
**Fire Department District:**

**PERMIT INFORMATION**

**Permit Number:** HE17H23427  
**Inactive / Active Facility Indicator:** Inactive  
**Annual Expiration Date:** Jan 31  
**Status:**  
**Map Code / Business Plan on File:**  
**Business Plan Acceptance Date:** 10/25/1991

**GENERAL INSPECTION & VIOLATION INFORMATION**

**Inspection Date:** 08/15/1990 0:00:00  
**Reinspection Date:** Aug 1991  
**Inspector Name:** WING  
**Notice of Violation Issued:**  
**Delinquent Flag:**  
**Last Update:** 5/7/99  
**Last Delinquent Letter:**

**PROPERTY OWNER INFORMATION**

**Property Owner Name:**  
**Property Owner Address:** ,

**WASTE STREAMS GENERATED BY BUSINESS**

**Waste Name & Code:** UNSPEC SOLVENT MIXTURE (214)  
**Inspection Date:** 8/15/90  
**Waste Quantity Present at Inspection:** 25  
**Annual Quantity:** 25  
**Measurement Unit:** GAL  
**Treatment Method:** UNKNOWN  
**Storage Method:** METAL DRUMS,55 GALLONS  
**Carcinogen Indicator:**  
**Hauler:** SELF:SMALL QTY EXEMPTION  
**Waste Description:** TOLVENE, METHYLENE

**WASTE STREAMS GENERATED BY BUSINESS**

**Waste Name & Code:** WASTE OIL & MIXED OIL (221)  
**Inspection Date:** 8/15/90  
**Waste Quantity Present at Inspection:** 10  
**Annual Quantity:** 10  
**Measurement Unit:** GAL  
**Treatment Method:** RECYCLE  
**Storage Method:** METAL DRUMS,55 GALLONS

- Continued on next page -





*Environmental FirstSearch*  
*Site Detail Report*

**TARGET SITE:** COLLEGE BLVD  
CARLSBAD CA 92009

**JOB:** 4062-02  
5.91 MI - YELLOW , GREEN ALIGNMENT

PERMITS SITE

**SEARCH ID:** 143 **DIST/DIR:** 0.12 NW **MAP ID:** 36

**NAME:** BECKMAN COULTER INC  
**ADDRESS:** 2470 FARADAY AV  
CARLSBAD CA 92008  
SAN DIEGO  
**CONTACT:** BECKMAN INSTRUMENTS, INC.

**REV:** 02/06/03  
**ID1:** HE17H07895  
**ID2:** CAD072518517  
**STATUS:**  
**PHONE:** (760)438-6382

**Carcinogen Indicator:**

**Hauler:** CALIF. ADVANCED ENVIRON.  
**Waste Description:** NUMEROUS LAB WASTES

WASTE STREAMS GENERATED BY BUSINESS

**Waste Name & Code:** OXYGENATED SOLVENTS (212)  
**Inspection Date:** 10/20/99  
**Waste Quantity Present at Inspection:** 715  
**Annual Quantity:** 1520  
**Measurement Unit:** GAL  
**Treatment Method:** INCINERATION  
**Storage Method:** METAL DRUMS,55 GALLONS  
**Carcinogen Indicator:**  
**Hauler:** CALIF. ADVANCED ENVIRON.  
**Waste Description:** ISOPROP/METHNOL/PARTSCLNR

WASTE STREAMS GENERATED BY BUSINESS

**Waste Name & Code:** INFECTIOUS WASTE, GENERAL (901)  
**Inspection Date:** 10/20/99  
**Waste Quantity Present at Inspection:** 140  
**Annual Quantity:** 8010  
**Measurement Unit:** LBS  
**Treatment Method:** INCINERATION  
**Storage Method:** PLASTIC DRUMS,55 GALLONS  
**Carcinogen Indicator:**  
**Hauler:** BFI MEDICAL WASTE SYSTEMS  
**Waste Description:** GLOVES, NAPKIN

WASTE STREAMS GENERATED BY BUSINESS

**Waste Name & Code:** HYDROCARBON SOLVENTS (213)  
**Inspection Date:** 10/20/99  
**Waste Quantity Present at Inspection:** 40  
**Annual Quantity:** 605  
**Measurement Unit:** GAL  
**Treatment Method:** RECYCLE  
**Storage Method:** METAL DRUMS,55 GALLONS  
**Carcinogen Indicator:**  
**Hauler:** CALIF. ADVANCED ENVIRON.  
**Waste Description:** MIXED SOLVENTS

WASTE STREAMS GENERATED BY BUSINESS

**Waste Name & Code:** OFF-SPEC,AGED,SURPLUS ORGANICS (331)  
**Inspection Date:** 10/20/99  
**Waste Quantity Present at Inspection:** 40  
**Annual Quantity:** 378  
**Measurement Unit:** LBS  
**Treatment Method:** INCINERATION

*- Continued on next page -*

# Environmental FirstSearch Site Detail Report

**TARGET SITE:** COLLEGE BLVD  
CARLSBAD CA 92009

**JOB:** 4062-02  
5.91 MI - YELLOW , GREEN ALIGNMENT

## PERMITS SITE

**SEARCH ID:** 143    **DIST/DIR:** 0.12 NW    **MAP ID:** 36

<b>NAME:</b> BECKMAN COULTER INC	<b>REV:</b> 02/06/03
<b>ADDRESS:</b> 2470 FARADAY AV	<b>ID1:</b> HE17H07895
CARLSBAD CA 92008	<b>ID2:</b> CAD072518517
SAN DIEGO	<b>STATUS:</b>
<b>CONTACT:</b> BECKMAN INSTRUMENTS, INC.	<b>PHONE:</b> (760)438-6382

**Storage Method:** METAL DRUMS 0-5 GALLONS  
**Carcinogen Indicator:**  
**Hauler:** CALIF. ADVANCED ENVIRON.  
**Waste Description:** SURPLUS ORGANICS

**WASTE STREAMS GENERATED BY BUSINESS**

**Waste Name & Code:** INFECTIOUS WASTE, SHARPS (902)  
**Inspection Date:** 10/20/99  
**Waste Quantity Present at Inspection:** 900  
**Annual Quantity:** 10800  
**Measurement Unit:** LBS  
**Treatment Method:** DISENFECTION/ENCAPSU  
**Storage Method:** FIBER/PLSTIC BOXES, CRTNS, CASES  
**Carcinogen Indicator:**  
**Hauler:** BFI MEDICAL WASTE SYSTEMS  
**Waste Description:** SHARPS, 2 PICKUPS 1 WK

**WASTE STREAMS GENERATED BY BUSINESS**

**Waste Name & Code:** EMPTY CONTNR(30 GAL+), OTHER (512)  
**Inspection Date:** 10/20/99  
**Waste Quantity Present at Inspection:** 1  
**Annual Quantity:** 50  
**Measurement Unit:** LBS  
**Treatment Method:** INCINERATION  
**Storage Method:** METAL DRUMS,55 GALLONS  
**Carcinogen Indicator:**  
**Hauler:** CALIF. ADVANCED ENVIRON.  
**Waste Description:** WASTE AEROSOLS

**WASTE STREAMS GENERATED BY BUSINESS**

**Waste Name & Code:** ACID SOL N W/OUT METALS - R (112)  
**Inspection Date:** 10/20/99  
**Waste Quantity Present at Inspection:** 10  
**Annual Quantity:** 140  
**Measurement Unit:** GAL  
**Treatment Method:** NEUTRALIZATION  
**Storage Method:** PLASTIC DRUMS,55 GALLONS  
**Carcinogen Indicator:**  
**Hauler:** CALIF. ADVANCED ENVIRON.  
**Waste Description:** SULFURIC ACID

**WASTE STREAMS GENERATED BY BUSINESS**

**Waste Name & Code:** ALKALINE SOL N WITH METALS (121)  
**Inspection Date:** 10/20/99  
**Waste Quantity Present at Inspection:** 110  
**Annual Quantity:** 700  
**Measurement Unit:** LBS

- Continued on next page -

**Environmental FirstSearch**  
**Site Detail Report**

**TARGET SITE:** COLLEGE BLVD  
CARLSBAD CA 92009

**JOB:** 4062-02  
5.91 MI - YELLOW , GREEN ALIGNMENT

**PERMITS SITE**

**SEARCH ID:** 143                                 **DIST/DIR:** 0.12 NW                                 **MAP ID:** 36

<b>NAME:</b>	BECKMAN COULTER INC	<b>REV:</b>	02/06/03
<b>ADDRESS:</b>	2470 FARADAY AV CARLSBAD CA 92008 SAN DIEGO	<b>ID1:</b>	HE17H07895
<b>CONTACT:</b>	BECKMAN INSTRUMENTS, INC.	<b>ID2:</b>	CAD072518517
		<b>STATUS:</b>	
		<b>PHONE:</b>	(760)438-6382

<b>Treatment Method:</b>	NEUTRALIZATION
<b>Storage Method:</b>	PLASTIC DRUMS,55 GALLONS
<b>Carcinogen Indicator:</b>	
<b>Hauler:</b>	CALIF. ADVANCED ENVIRON.
<b>Waste Description:</b>	SODIUM HYDROXIDE

**WASTE STREAMS GENERATED BY BUSINESS**

<b>Waste Name &amp; Code:</b>	ASBESTOS CONTAINING WASTE (151)
<b>Inspection Date:</b>	10/20/99
<b>Waste Quantity Present at Inspection:</b>	1
<b>Annual Quantity:</b>	2500
<b>Measurement Unit:</b>	LBS
<b>Treatment Method:</b>	LANDFILL
<b>Storage Method:</b>	METAL DRUMS,55 GALLONS
<b>Carcinogen Indicator:</b>	
<b>Hauler:</b>	CALIF. ADVANCED ENVIRON.
<b>Waste Description:</b>	ASBESTOS WASTE

**WASTE STREAMS GENERATED BY BUSINESS**

<b>Waste Name &amp; Code:</b>	LIQUIDS W ARSENIC - R (721)
<b>Inspection Date:</b>	10/20/99
<b>Waste Quantity Present at Inspection:</b>	1
<b>Annual Quantity:</b>	125
<b>Measurement Unit:</b>	LBS
<b>Treatment Method:</b>	INCINERATION
<b>Storage Method:</b>	METAL DRUMS,55 GALLONS
<b>Carcinogen Indicator:</b>	
<b>Hauler:</b>	CALIF. ADVANCED ENVIRON.
<b>Waste Description:</b>	SODIUM MIXTURE

**VIOLATIONS AT TIME OF INSPECTION**

<b>Inspection Date:</b>	10/20/99
<b>Violation Item Number:</b>	V001
<b>Waste Code:</b>	
<b>Type of Violation:</b>	GENERAL VIOLATION
<b>Number of Occurances:</b>	01
<b>Violation Definition:</b>	GENERATOR DID NOT STORE MEDICAL WASTE IN APPROVED AND PROPERLY MARKED RED BAGS (NON-SHARPS). 118275

**VIOLATIONS AT TIME OF INSPECTION**

<b>Inspection Date:</b>	3/18/98
<b>Violation Item Number:</b>	V001
<b>Waste Code:</b>	
<b>Type of Violation:</b>	GENERAL VIOLATION
<b>Number of Occurances:</b>	01
<b>Violation Definition:</b>	HAZARDOUS WASTE CONTAINERS ARE MISSING LABELS, ACCUMULATION DATE AND/OR ARE IMPROPERLY LABELED CCR 66262.34

- Continued on next page -



***Environmental FirstSearch  
Site Detail Report***

**TARGET SITE:** COLLEGE BLVD  
CARLSBAD CA 92009

**JOB:** 4062-02  
5.91 MI - YELLOW , GREEN ALIGNMENT

PERMITS SITE

**SEARCH ID:** 143                      **DIST/DIR:** 0.12 NW                      **MAP ID:** 36

<b>NAME:</b> BECKMAN COULTER INC	<b>REV:</b> 02/06/03
<b>ADDRESS:</b> 2470 FARADAY AV	<b>ID1:</b> HE17H07895
CARLSBAD CA 92008	<b>ID2:</b> CAD072518517
SAN DIEGO	<b>STATUS:</b>
<b>CONTACT:</b> BECKMAN INSTRUMENTS, INC.	<b>PHONE:</b> (760)438-6382

**VIOLATIONS AT TIME OF INSPECTION**

<b>Inspection Date:</b>	3/18/98
<b>Violation Item Number:</b>	V002
<b>Waste Code:</b>	
<b>Type of Violation:</b>	GENERAL VIOLATION
<b>Number of Occurances:</b>	01
<b>Violation Definition:</b>	HAZARDOUS WASTE CONTAINERS ARE NOT KEPT CLOSED WHILE IN STORAGE                      CCR 66265.173

**VIOLATIONS AT TIME OF INSPECTION**

<b>Inspection Date:</b>	3/18/98
<b>Violation Item Number:</b>	V003
<b>Waste Code:</b>	
<b>Type of Violation:</b>	GENERAL VIOLATION
<b>Number of Occurances:</b>	01
<b>Violation Definition:</b>	HAZARDOUS WASTE STORAGE CONTAINER IS NOT HANDLED OR STORED IN A MANNER WHICH WILL PREVENT LEAKS OR RUPTURE                      CCR 66265.173

**VIOLATIONS AT TIME OF INSPECTION**

<b>Inspection Date:</b>	3/18/98
<b>Violation Item Number:</b>	V004
<b>Waste Code:</b>	
<b>Type of Violation:</b>	GENERAL VIOLATION
<b>Number of Occurances:</b>	01
<b>Violation Definition:</b>	DISPOSAL OR CAUSING THE DISPOSAL OF HAZARDOUS WASTE TO AN UNAUTHORIZED POINT(GROUND, STORM DRAIN, SEWER SYSTEM, TRASH OR AIR) HSC 25189.5

**VIOLATIONS AT TIME OF INSPECTION**

<b>Inspection Date:</b>	3/18/98
<b>Violation Item Number:</b>	V005
<b>Waste Code:</b>	
<b>Type of Violation:</b>	GENERAL VIOLATION
<b>Number of Occurances:</b>	01
<b>Violation Definition:</b>	AN AISLE SPACE TO ALLOW UNOBSTRUCTED MOVEMENT OF PERSONNEL & EMERGENCY CONTROL EQUIPMENT IS NOT PROVIDED AND MAINTAINED                      CCR 66265.35

**VIOLATIONS AT TIME OF INSPECTION**

<b>Inspection Date:</b>	3/18/98
<b>Violation Item Number:</b>	V006
<b>Waste Code:</b>	
<b>Type of Violation:</b>	GENERAL VIOLATION
<b>Number of Occurances:</b>	01
<b>Violation Definition:</b>	INVALID CODE

**DISCLOSURE OF HAZARDOUS MATERIALS STORED AT ESTABLISHMENT**

<b>Chemical Name:</b>	CAFFEINE
-----------------------	----------

- Continued on next page -

## Environmental FirstSearch Site Detail Report

**TARGET SITE:** COLLEGE BLVD  
CARLSBAD CA 92009

**JOB:** 4062-02  
5.91 MI - YELLOW , GREEN ALIGNMENT

PERMITS SITE		
<b>SEARCH ID:</b> 143	<b>DIST/DIR:</b> 0.12 NW	<b>MAP ID:</b> 36
<p><b>NAME:</b> BECKMAN COULTER INC  <b>ADDRESS:</b> 2470 FARADAY AV  CARLSBAD CA 92008  SAN DIEGO  <b>CONTACT:</b> BECKMAN INSTRUMENTS, INC.</p>		<p><b>REV:</b> 02/06/03  <b>ID1:</b> HE17H07895  <b>ID2:</b> CAD072518517  <b>STATUS:</b>  <b>PHONE:</b> (760)438-6382</p>
<p><b>CAS#:</b> 58-08-2  <b>Annual Quantity:</b> 1650.00  <b>Quantity Stored at One Time:</b> 550.00  <b>Measurement Unit:</b> LBS  <b>Carcinogen Indicator:</b>  <b>Storage Method:</b> FIBRBRD/PLASTIC DRMS,BRLS,KEGS  <b>Material Data Safety Sheet:</b>  <b>First Hazard Category:</b> IMMED HEALTH HAZRD  <b>Second Hazard Category:</b></p>		
<b><u>DISCLOSURE OF HAZARDOUS MATERIALS STORED AT ESTABLISHMENT</u></b>		
<p><b>Chemical Name:</b> SODIUM HYDROXIDE, SOLID  <b>CAS#:</b> 1310-73-2  <b>Annual Quantity:</b> 4000.00  <b>Quantity Stored at One Time:</b> 800.00  <b>Measurement Unit:</b> LBS  <b>Carcinogen Indicator:</b>  <b>Storage Method:</b> FIBRBRD/PLASTIC DRMS,BRLS,KEGS  <b>Material Data Safety Sheet:</b>  <b>First Hazard Category:</b> IMMED HEALTH HAZRD  <b>Second Hazard Category:</b></p>		
<b><u>DISCLOSURE OF HAZARDOUS MATERIALS STORED AT ESTABLISHMENT</u></b>		
<p><b>Chemical Name:</b> COMPRESSED GAS, OXYGEN  <b>CAS#:</b> 7782-44-7  <b>Annual Quantity:</b> 1500.00  <b>Quantity Stored at One Time:</b> 1000.00  <b>Measurement Unit:</b> CFT  <b>Carcinogen Indicator:</b>  <b>Storage Method:</b> CYLINDERS  <b>Material Data Safety Sheet:</b>  <b>First Hazard Category:</b> SUDDN RLSE OF PRES  <b>Second Hazard Category:</b> FIRE HAZARD</p>		
<b><u>DISCLOSURE OF HAZARDOUS MATERIALS STORED AT ESTABLISHMENT</u></b>		
<p><b>Chemical Name:</b> TRICHOROETHYLENE  <b>CAS#:</b> 79-01-6  <b>Annual Quantity:</b> 105.00  <b>Quantity Stored at One Time:</b> 105.00  <b>Measurement Unit:</b> GAL  <b>Carcinogen Indicator:</b>  <b>Storage Method:</b> PROCESSING EQUIPMENT  <b>Material Data Safety Sheet:</b>  <b>First Hazard Category:</b> IMMED HEALTH HAZRD  <b>Second Hazard Category:</b></p>		
<b><u>DISCLOSURE OF HAZARDOUS MATERIALS STORED AT ESTABLISHMENT</u></b>		

- Continued on next page -

## Environmental FirstSearch Site Detail Report

**TARGET SITE:** COLLEGE BLVD  
CARLSBAD CA 92009

**JOB:** 4062-02  
5.91 MI - YELLOW , GREEN ALIGNMENT

### PERMITS SITE

**SEARCH ID:** 143                      **DIST/DIR:** 0.12 NW                      **MAP ID:** 36

<b>NAME:</b> BECKMAN COULTER INC	<b>REV:</b> 02/06/03
<b>ADDRESS:</b> 2470 FARADAY AV CARLSBAD CA 92008 SAN DIEGO	<b>ID1:</b> HE17H07895 <b>ID2:</b> CAD072518517
<b>CONTACT:</b> BECKMAN INSTRUMENTS, INC.	<b>STATUS:</b> <b>PHONE:</b> (760)438-6382

**Chemical Name:** POTASSIUM PHOSPHATE DIBASIC  
**CAS#:** 7758-11-4  
**Annual Quantity:** 1000.00  
**Quantity Stored at One Time:** 500.00  
**Measurement Unit:** LBS  
**Carcinogen Indicator:**  
**Storage Method:** BAGS: BRLAP,CLOTH,PAPER,PLSTIC  
**Material Data Safety Sheet:**  
**First Hazard Category:** IMMED HEALTH HAZRD  
**Second Hazard Category:**

**DISCLOSURE OF HAZARDOUS MATERIALS STORED AT ESTABLISHMENT**

**Chemical Name:** PHENOXYETHANOL  
**CAS#:** 122-99-6  
**Annual Quantity:** 1500.00  
**Quantity Stored at One Time:** 220.00  
**Measurement Unit:** GAL  
**Carcinogen Indicator:**  
**Storage Method:** METAL DRUMS,55 GALLONS  
**Material Data Safety Sheet:**  
**First Hazard Category:** IMMED HEALTH HAZRD  
**Second Hazard Category:**

**DISCLOSURE OF HAZARDOUS MATERIALS STORED AT ESTABLISHMENT**

**Chemical Name:** ALKYL ETHOXYLATE SURFACTANT  
**CAS#:** 68154-97-2  
**Annual Quantity:** 275.00  
**Quantity Stored at One Time:** 110.00  
**Measurement Unit:** GAL  
**Carcinogen Indicator:**  
**Storage Method:** METAL DRUMS,55 GALLONS  
**Material Data Safety Sheet:**  
**First Hazard Category:** IMMED HEALTH HAZRD  
**Second Hazard Category:**

**DISCLOSURE OF HAZARDOUS MATERIALS STORED AT ESTABLISHMENT**

**Chemical Name:** DODECYLBENZENE SULFONIC ACID  
**CAS#:** 27176-87-0  
**Annual Quantity:** 3800.00  
**Quantity Stored at One Time:** 1370.00  
**Measurement Unit:** GAL  
**Carcinogen Indicator:**  
**Storage Method:** METAL DRUMS,55 GALLONS  
**Material Data Safety Sheet:**  
**First Hazard Category:** IMMED HEALTH HAZRD  
**Second Hazard Category:**

- Continued on next page -

**Environmental FirstSearch  
Site Detail Report**

**TARGET SITE:** COLLEGE BLVD  
CARLSBAD CA 92009

**JOB:** 4062-02  
5.91 MI - YELLOW , GREEN ALIGNMENT

**PERMITS SITE**

<b>SEARCH ID:</b> 143	<b>DIST/DIR:</b> 0.12 NW	<b>MAP ID:</b> 36
-----------------------	--------------------------	-------------------

<b>NAME:</b> BECKMAN COULTER INC	<b>REV:</b> 02/06/03
<b>ADDRESS:</b> 2470 FARADAY AV CARLSBAD CA 92008 SAN DIEGO	<b>ID1:</b> HE17H07895 <b>ID2:</b> CAD072518517
<b>CONTACT:</b> BECKMAN INSTRUMENTS, INC.	<b>STATUS:</b> <b>PHONE:</b> (760)438-6382

**DISCLOSURE OF HAZARDOUS MATERIALS STORED AT ESTABLISHMENT**

**Chemical Name:** ACETIC ACID  
**CAS#:** 64-19-7  
**Annual Quantity:** 250.00  
**Quantity Stored at One Time:** 70.00  
**Measurement Unit:** GAL  
**Carcinogen Indicator:**  
**Storage Method:** GLASS BOTTLES  
**Material Data Safety Sheet:**  
**First Hazard Category:** FIRE HAZARD  
**Second Hazard Category:** IMMED HEALTH HAZRD

**DISCLOSURE OF HAZARDOUS MATERIALS STORED AT ESTABLISHMENT**

**Chemical Name:** POLYETHYLENE GLYCOL  
**CAS#:** 25322-68-3  
**Annual Quantity:** 21000.00  
**Quantity Stored at One Time:** 5950.00  
**Measurement Unit:** LBS  
**Carcinogen Indicator:**  
**Storage Method:** METAL DRUMS,55 GALLONS  
**Material Data Safety Sheet:**  
**First Hazard Category:** IMMED HEALTH HAZRD  
**Second Hazard Category:**

**DISCLOSURE OF HAZARDOUS MATERIALS STORED AT ESTABLISHMENT**

**Chemical Name:** TRIETHANOLAMINE  
**CAS#:** 102-71-6  
**Annual Quantity:** 3060.00  
**Quantity Stored at One Time:** 725.00  
**Measurement Unit:** LBS  
**Carcinogen Indicator:**  
**Storage Method:** FIBBRD/PLASTIC DRMS,BRLS,KEGS  
**Material Data Safety Sheet:**  
**First Hazard Category:** IMMED HEALTH HAZRD  
**Second Hazard Category:**

**DISCLOSURE OF HAZARDOUS MATERIALS STORED AT ESTABLISHMENT**

**Chemical Name:** CITRIC ACID  
**CAS#:** 6132-04-3  
**Annual Quantity:** 2200.00  
**Quantity Stored at One Time:** 1102.00  
**Measurement Unit:** LBS  
**Carcinogen Indicator:**  
**Storage Method:** FIBBRD/PLASTIC DRMS,BRLS,KEGS  
**Material Data Safety Sheet:**  
**First Hazard Category:** IMMED HEALTH HAZRD  
**Second Hazard Category:**

- Continued on next page -

## Environmental FirstSearch Site Detail Report

**TARGET SITE:** COLLEGE BLVD  
CARLSBAD CA 92009

**JOB:** 4062-02  
5.91 MI - YELLOW , GREEN ALIGNMENT

### PERMITS SITE

**SEARCH ID:** 143                      **DIST/DIR:** 0.12 NW                      **MAP ID:** 36

<b>NAME:</b> BECKMAN COULTER INC	<b>REV:</b> 02/06/03
<b>ADDRESS:</b> 2470 FARADAY AV CARLSBAD CA 92008 SAN DIEGO	<b>ID1:</b> HE17H07895 <b>ID2:</b> CAD072518517
<b>CONTACT:</b> BECKMAN INSTRUMENTS, INC.	<b>STATUS:</b> <b>PHONE:</b> (760)438-6382

**DISCLOSURE OF HAZARDOUS MATERIALS STORED AT ESTABLISHMENT**

**Chemical Name:** SODIUM CITRATE  
**CAS#:** 68-04-2  
**Annual Quantity:** 47740.00  
**Quantity Stored at One Time:** 1930.00  
**Measurement Unit:** LBS  
**Carcinogen Indicator:**  
**Storage Method:** FIBRBRD/PLASTIC DRMS,BRLS,KEGS  
**Material Data Safety Sheet:**  
**First Hazard Category:** IMMED HEALTH HAZRD  
**Second Hazard Category:**

**DISCLOSURE OF HAZARDOUS MATERIALS STORED AT ESTABLISHMENT**

**Chemical Name:** TRIS (HYDROXYMETHYL) AMINO METHANE  
**CAS#:** 77-86-1  
**Annual Quantity:** 86000.00  
**Quantity Stored at One Time:** 2650.00  
**Measurement Unit:** LBS  
**Carcinogen Indicator:**  
**Storage Method:** FIBRBRD/PLASTIC DRMS,BRLS,KEGS  
**Material Data Safety Sheet:**  
**First Hazard Category:** IMMED HEALTH HAZRD  
**Second Hazard Category:**

**DISCLOSURE OF HAZARDOUS MATERIALS STORED AT ESTABLISHMENT**

**Chemical Name:** BIO-BIN (DIMETHOXANE)  
**CAS#:** 828-00-2  
**Annual Quantity:** 165.00  
**Quantity Stored at One Time:** 110.00  
**Measurement Unit:** GAL  
**Carcinogen Indicator:**  
**Storage Method:** METAL DRUMS,55 GALLONS  
**Material Data Safety Sheet:**  
**First Hazard Category:** IMMED HEALTH HAZRD  
**Second Hazard Category:**

**DISCLOSURE OF HAZARDOUS MATERIALS STORED AT ESTABLISHMENT**

**Chemical Name:** SODIUM LAYRYL SULFATE  
**CAS#:** 151-21-3  
**Annual Quantity:** 7000.00  
**Quantity Stored at One Time:** 1200.00  
**Measurement Unit:** LBS  
**Carcinogen Indicator:**  
**Storage Method:** PLASTIC DRUMS 6-110 GALLONS  
**Material Data Safety Sheet:**  
**First Hazard Category:** IMMED HEALTH HAZRD

- Continued on next page -

# Environmental FirstSearch Site Detail Report

**TARGET SITE:** COLLEGE BLVD  
CARLSBAD CA 92009

**JOB:** 4062-02  
5.91 MI - YELLOW , GREEN ALIGNMENT

## PERMITS SITE

**SEARCH ID:** 143                      **DIST/DIR:** 0.12 NW                      **MAP ID:** 36

**NAME:** BECKMAN COULTER INC                      **REV:** 02/06/03  
**ADDRESS:** 2470 FARADAY AV                      **ID1:** HE17H07895  
CARLSBAD CA 92008                      **ID2:** CAD072518517  
SAN DIEGO                      **STATUS:**  
**CONTACT:** BECKMAN INSTRUMENTS, INC.                      **PHONE:** (760)438-6382

### Second Hazard Category:

#### DISCLOSURE OF HAZARDOUS MATERIALS STORED AT ESTABLISHMENT

**Chemical Name:** *PROPYLENE GLYCOL*  
**CAS#:** *25322-69-4*  
**Annual Quantity:** *330.00*  
**Quantity Stored at One Time:** *165.00*  
**Measurement Unit:** *GAL*  
**Carcinogen Indicator:**  
**Storage Method:** *METAL DRUMS 6-110 GALLONS*  
**Material Data Safety Sheet:**  
**First Hazard Category:** *IMMED HEALTH HAZRD*  
**Second Hazard Category:**

#### DISCLOSURE OF HAZARDOUS MATERIALS STORED AT ESTABLISHMENT

**Chemical Name:** *2-AMINO-2-METHYL-1-PROPANOL*  
**CAS#:** *124-68-5*  
**Annual Quantity:** *265.00*  
**Quantity Stored at One Time:** *55.00*  
**Measurement Unit:** *GAL*  
**Carcinogen Indicator:**  
**Storage Method:** *FIBRBRD/PLASTIC DRMS,BRLS,KEGS*  
**Material Data Safety Sheet:**  
**First Hazard Category:** *FIRE HAZARD*  
**Second Hazard Category:** *IMMED HEALTH HAZRD*

#### DISCLOSURE OF HAZARDOUS MATERIALS STORED AT ESTABLISHMENT

**Chemical Name:** *PHOSPHORIC ACID*  
**CAS#:** *7664-38-7*  
**Annual Quantity:** *2200.00*  
**Quantity Stored at One Time:** *275.00*  
**Measurement Unit:** *GAL*  
**Carcinogen Indicator:**  
**Storage Method:** *PLASTIC DRUMS 6-110 GALLONS*  
**Material Data Safety Sheet:**  
**First Hazard Category:** *IMMED HEALTH HAZRD*  
**Second Hazard Category:**

#### DISCLOSURE OF HAZARDOUS MATERIALS STORED AT ESTABLISHMENT

**Chemical Name:** *LAURYL ETHER SULFATE*  
**CAS#:** *9004-82-4*  
**Annual Quantity:** *2698.00*  
**Quantity Stored at One Time:** *500.00*  
**Measurement Unit:** *LBS*  
**Carcinogen Indicator:**  
**Storage Method:** *PLASTIC DRUMS 6-110 GALLONS*  
**Material Data Safety Sheet:**

- Continued on next page -

# *Environmental FirstSearch Site Detail Report*

**TARGET SITE:** COLLEGE BLVD  
CARLSBAD CA 92009

**JOB:** 4062-02  
5.91 MI - YELLOW , GREEN ALIGNMENT

## PERMITS SITE

**SEARCH ID:** 143                      **DIST/DIR:** 0.12 NW                      **MAP ID:** 36

<b>NAME:</b> BECKMAN COULTER INC	<b>REV:</b> 02/06/03
<b>ADDRESS:</b> 2470 FARADAY AV	<b>ID1:</b> HE17H07895
CARLSBAD CA 92008	<b>ID2:</b> CAD072518517
SAN DIEGO	<b>STATUS:</b>
<b>CONTACT:</b> BECKMAN INSTRUMENTS, INC.	<b>PHONE:</b> (760)438-6382

**First Hazard Category:** IMMED HEALTH HAZRD  
**Second Hazard Category:**

**DISCLOSURE OF HAZARDOUS MATERIALS STORED AT ESTABLISHMENT**

<b>Chemical Name:</b>	<i>N-(2-ACETAMIDO) IMINODIACETIC ACID</i>
<b>CAS#:</b>	26239-55-4
<b>Annual Quantity:</b>	9568.00
<b>Quantity Stored at One Time:</b>	1450.00
<b>Measurement Unit:</b>	LBS
<b>Carcinogen Indicator:</b>	
<b>Storage Method:</b>	<i>FIBBRD/PLASTIC DRMS,BRLS,KEGS</i>
<b>Material Data Safety Sheet:</b>	
<b>First Hazard Category:</b>	IMMED HEALTH HAZRD
<b>Second Hazard Category:</b>	

**DISCLOSURE OF HAZARDOUS MATERIALS STORED AT ESTABLISHMENT**

<b>Chemical Name:</b>	<i>2-(N-MORPHOLINO) ETHANE SULFONIC ACID</i>
<b>CAS#:</b>	4432-31-9
<b>Annual Quantity:</b>	5503.00
<b>Quantity Stored at One Time:</b>	661.00
<b>Measurement Unit:</b>	LBS
<b>Carcinogen Indicator:</b>	
<b>Storage Method:</b>	<i>FIBBRD/PLASTIC DRMS,BRLS,KEGS</i>
<b>Material Data Safety Sheet:</b>	
<b>First Hazard Category:</b>	IMMED HEALTH HAZRD
<b>Second Hazard Category:</b>	

**DISCLOSURE OF HAZARDOUS MATERIALS STORED AT ESTABLISHMENT**

<b>Chemical Name:</b>	<i>L-ASPARTIC ACID</i>
<b>CAS#:</b>	56-84-8
<b>Annual Quantity:</b>	1800.00
<b>Quantity Stored at One Time:</b>	550.00
<b>Measurement Unit:</b>	LBS
<b>Carcinogen Indicator:</b>	
<b>Storage Method:</b>	<i>FIBBRD/PLASTIC DRMS,BRLS,KEGS</i>
<b>Material Data Safety Sheet:</b>	
<b>First Hazard Category:</b>	IMMED HEALTH HAZRD
<b>Second Hazard Category:</b>	

**DISCLOSURE OF HAZARDOUS MATERIALS STORED AT ESTABLISHMENT**

<b>Chemical Name:</b>	<i>ALANINE</i>
<b>CAS#:</b>	56-41-7
<b>Annual Quantity:</b>	1653.00
<b>Quantity Stored at One Time:</b>	550.00
<b>Measurement Unit:</b>	LBS
<b>Carcinogen Indicator:</b>	
<b>Storage Method:</b>	<i>FIBBRD/PLASTIC DRMS,BRLS,KEGS</i>

*- Continued on next page -*





**Environmental FirstSearch  
Site Detail Report**

**TARGET SITE:** COLLEGE BLVD  
CARLSBAD CA 92009

**JOB:** 4062-02  
5.91 MI - YELLOW , GREEN ALIGNMENT

**PERMITS SITE**

**SEARCH ID:** 143                      **DIST/DIR:** 0.12 NW                      **MAP ID:** 36

<b>NAME:</b>	BECKMAN COULTER INC	<b>REV:</b>	02/06/03
<b>ADDRESS:</b>	2470 FARADAY AV CARLSBAD CA 92008 SAN DIEGO	<b>ID1:</b>	HE17H07895
<b>CONTACT:</b>	BECKMAN INSTRUMENTS, INC.	<b>ID2:</b>	CAD072518517
		<b>STATUS:</b>	
		<b>PHONE:</b>	(760)438-6382

**Storage Method:** *CYLINDERS*  
**Material Data Safety Sheet:**  
**First Hazard Category:** *SUDDN RLSE OF PRES*  
**Second Hazard Category:** *SUDDN RLSE OF PRES*

**DISCLOSURE OF HAZARDOUS MATERIALS STORED AT ESTABLISHMENT**

**Chemical Name:** *COMPRESSED GAS,ACETYLENE*  
**CAS#:** *74-86-2*  
**Annual Quantity:** *880.00*  
**Quantity Stored at One Time:** *240.00*  
**Measurement Unit:** *CFT*  
**Carcinogen Indicator:**  
**Storage Method:** *CYLINDERS*  
**Material Data Safety Sheet:**  
**First Hazard Category:** *FIRE HAZARD*  
**Second Hazard Category:** *SUDDN RLSE OF PRES*

**DISCLOSURE OF HAZARDOUS MATERIALS STORED AT ESTABLISHMENT**

**Chemical Name:** *COMPRESSED GAS,HYDROGEN*  
**CAS#:** *1333-74-0*  
**Annual Quantity:** *520.00*  
**Quantity Stored at One Time:** *260.00*  
**Measurement Unit:** *CFT*  
**Carcinogen Indicator:**  
**Storage Method:** *CYLINDERS*  
**Material Data Safety Sheet:**  
**First Hazard Category:** *SUDDN RLSE OF PRES*  
**Second Hazard Category:** *FIRE HAZARD*

**DISCLOSURE OF HAZARDOUS MATERIALS STORED AT ESTABLISHMENT**

**Chemical Name:** *COMPRESSED GAS,NITROGEN*  
**CAS#:** *7727-37-9*  
**Annual Quantity:** *4000.00*  
**Quantity Stored at One Time:** *850.00*  
**Measurement Unit:** *CFT*  
**Carcinogen Indicator:**  
**Storage Method:** *CYLINDERS*  
**Material Data Safety Sheet:**  
**First Hazard Category:** *SUDDN RLSE OF PRES*  
**Second Hazard Category:**

**DISCLOSURE OF HAZARDOUS MATERIALS STORED AT ESTABLISHMENT**

**Chemical Name:** *DIESEL FUEL*  
**CAS#:** *68334-30-5*  
**Annual Quantity:** *600.00*  
**Quantity Stored at One Time:** *600.00*  
**Measurement Unit:** *GAL*

*- Continued on next page -*

## Environmental FirstSearch Site Detail Report

**TARGET SITE:** COLLEGE BLVD  
CARLSBAD CA 92009

**JOB:** 4062-02  
5.91 MI - YELLOW , GREEN ALIGNMENT

### PERMITS SITE

**SEARCH ID:** 143                      **DIST/DIR:** 0.12 NW                      **MAP ID:** 36

<b>NAME:</b> BECKMAN COULTER INC	<b>REV:</b> 02/06/03
<b>ADDRESS:</b> 2470 FARADAY AV CARLSBAD CA 92008 SAN DIEGO	<b>ID1:</b> HE17H07895 <b>ID2:</b> CAD072518517
<b>CONTACT:</b> BECKMAN INSTRUMENTS, INC.	<b>STATUS:</b> <b>PHONE:</b> (760)438-6382

**Carcinogen Indicator:**  
**Storage Method:** ABVGR TNK,STEEL 10-1000 G  
**Material Data Safety Sheet:**  
**First Hazard Category:** FIRE HAZARD  
**Second Hazard Category:**

**DISCLOSURE OF HAZARDOUS MATERIALS STORED AT ESTABLISHMENT**

**Chemical Name:** ETHANOL  
**CAS#:** 64-17-5  
**Annual Quantity:** 1320.00  
**Quantity Stored at One Time:** 330.00  
**Measurement Unit:** GAL  
**Carcinogen Indicator:**  
**Storage Method:** METAL DRUMS,55 GALLONS  
**Material Data Safety Sheet:**  
**First Hazard Category:** FIRE HAZARD  
**Second Hazard Category:** DELAYD HLTH HAZARD

**DISCLOSURE OF HAZARDOUS MATERIALS STORED AT ESTABLISHMENT**

**Chemical Name:** ETHYLENE GLYCOL  
**CAS#:** 107-21-1  
**Annual Quantity:** 2700.00  
**Quantity Stored at One Time:** 660.00  
**Measurement Unit:** GAL  
**Carcinogen Indicator:**  
**Storage Method:** METAL DRUMS,55 GALLONS  
**Material Data Safety Sheet:**  
**First Hazard Category:** IMMED HEALTH HAZRD  
**Second Hazard Category:**

**DISCLOSURE OF HAZARDOUS MATERIALS STORED AT ESTABLISHMENT**

**Chemical Name:** GLYCEROL  
**CAS#:** 56-81-5  
**Annual Quantity:** 330.00  
**Quantity Stored at One Time:** 110.00  
**Measurement Unit:** GAL  
**Carcinogen Indicator:**  
**Storage Method:** FIBRBRD/PLASTIC DRMS,BRLS,KEGS  
**Material Data Safety Sheet:**  
**First Hazard Category:** IMMED HEALTH HAZRD  
**Second Hazard Category:**

**DISCLOSURE OF HAZARDOUS MATERIALS STORED AT ESTABLISHMENT**

**Chemical Name:** HYDROCHLORIC ACID  
**CAS#:** 07647-01-0  
**Annual Quantity:** 650.00  
**Quantity Stored at One Time:** 150.00

- Continued on next page -



# Environmental FirstSearch Site Detail Report

**TARGET SITE:** COLLEGE BLVD  
CARLSBAD CA 92009

**JOB:** 4062-02  
5.91 MI - YELLOW , GREEN ALIGNMENT

## PERMITS SITE

**SEARCH ID:** 143                      **DIST/DIR:** 0.12 NW                      **MAP ID:** 36

<b>NAME:</b> BECKMAN COULTER INC	<b>REV:</b> 02/06/03
<b>ADDRESS:</b> 2470 FARADAY AV CARLSBAD CA 92008 SAN DIEGO	<b>ID1:</b> HE17H07895 <b>ID2:</b> CAD072518517
<b>CONTACT:</b> BECKMAN INSTRUMENTS, INC.	<b>STATUS:</b> <b>PHONE:</b> (760)438-6382

**Quantity Stored at One Time:** 440.00  
**Measurement Unit:** GAL  
**Carcinogen Indicator:**  
**Storage Method:** METAL DRUMS,55 GALLONS  
**Material Data Safety Sheet:**  
**First Hazard Category:** FIRE HAZARD  
**Second Hazard Category:** OTHER

**DISCLOSURE OF HAZARDOUS MATERIALS STORED AT ESTABLISHMENT**

**Chemical Name:** PICRIC ACID,NOT LESS THAN 10% WATER  
**CAS#:** 88-89-1  
**Annual Quantity:** 2500.00  
**Quantity Stored at One Time:** 250.00  
**Measurement Unit:** LBS  
**Carcinogen Indicator:**  
**Storage Method:** METAL DRUMS 0-5 GALLONS  
**Material Data Safety Sheet:**  
**First Hazard Category:** REACTIVE  
**Second Hazard Category:**

**DISCLOSURE OF HAZARDOUS MATERIALS STORED AT ESTABLISHMENT**

**Chemical Name:** POTASSIUM HYDROXIDE,SOLID  
**CAS#:** 1310-58-3  
**Annual Quantity:** 10250.00  
**Quantity Stored at One Time:** 1000.00  
**Measurement Unit:** LBS  
**Carcinogen Indicator:**  
**Storage Method:** METAL DRUMS,55 GALLONS  
**Material Data Safety Sheet:**  
**First Hazard Category:** IMMED HEALTH HAZRD  
**Second Hazard Category:**

**DISCLOSURE OF HAZARDOUS MATERIALS STORED AT ESTABLISHMENT**

**Chemical Name:** POTASSIUM SULFATE  
**CAS#:** 7778-80-5  
**Annual Quantity:** 2000.00  
**Quantity Stored at One Time:** 1000.00  
**Measurement Unit:** LBS  
**Carcinogen Indicator:**  
**Storage Method:** BAGS: BRLAP,CLOTH,PAPER,PLSTIC  
**Material Data Safety Sheet:**  
**First Hazard Category:** FIRE HAZARD  
**Second Hazard Category:** IMMED HEALTH HAZRD

**DISCLOSURE OF HAZARDOUS MATERIALS STORED AT ESTABLISHMENT**

**Chemical Name:** SODIUM BARBITAL BUFFER MIX  
**CAS#:** 144-02-5

- Continued on next page -







**Environmental FirstSearch  
Site Detail Report**

**TARGET SITE:** COLLEGE BLVD  
CARLSBAD CA 92009

**JOB:** 4062-02  
5.91 MI - YELLOW , GREEN ALIGNMENT

**PERMITS SITE**

**SEARCH ID:** 144                              **DIST/DIR:** 0.11 NW                              **MAP ID:** 81

<b>NAME:</b> CALLAWAY GOLF	<b>REV:</b> 02/06/03
<b>ADDRESS:</b> 5957 LANDAU CT CARLSBAD CA 92008 SAN DIEGO	<b>ID1:</b> HE17H31140 <b>ID2:</b> CAL000055617
<b>CONTACT:</b> CALLAWAY GOLF COMPANY	<b>STATUS:</b> <b>PHONE:</b> (619)931-1771

**INDUSTRY / FACILITY INFORMATION NAMES**

**Business Description & SIC Code:** *1 Waste Item or 1 Disc 3841*  
**Gas Station:**  
**Fire Department District:**

**PERMIT INFORMATION**

**Permit Number:** *HE17H31140*  
**Inactive / Active Facility Indicator:** *Inactive*  
**Annual Expiration Date:** *Jun 30*  
**Status:**  
**Map Code / Business Plan on File:**  
**Business Plan Acceptance Date:** *04/17/1992*

**GENERAL INSPECTION & VIOLATION INFORMATION**

**Inspection Date:** *12/18/1997 0:00:00*  
**Reinspection Date:** *Dec 1998*  
**Inspector Name:** *GALLAGHER*  
**Notice of Violation Issued:**  
**Delinquent Flag:**  
**Last Update:** *7/24/98*  
**Last Delinquent Letter:**

**PROPERTY OWNER INFORMATION**

**Property Owner Name:**  
**Property Owner Address:**

**WASTE STREAMS GENERATED BY BUSINESS**

**Waste Name & Code:** *HYDROCARBON SOLVENTS (213)*  
**Inspection Date:** *12/18/97*  
**Waste Quantity Present at Inspection:** *5*  
**Annual Quantity:** *10*  
**Measurement Unit:** *GAL*  
**Treatment Method:** *RECYCLE*  
**Storage Method:** *PROCESSING EQUIPMENT*  
**Carcinogen Indicator:**  
**Hauler:** *SAFETY-KLEEN*  
**Waste Description:** *PARTS BATH SOLVENT*













# *Environmental FirstSearch*

## *Site Detail Report*

**TARGET SITE:** COLLEGE BLVD  
CARLSBAD CA 92009

**JOB:** 4062-02  
5.91 MI - YELLOW , GREEN ALIGNMENT

### PERMITS SITE

**SEARCH ID:** 146

**DIST/DIR:** 0.11 SE

**MAP ID:** 37

**NAME:** COAST WASTE MANAGEMENT INC  
**ADDRESS:** 5960 EL CAMINO REAL  
CARLSBAD CA 92008  
SAN DIEGO  
**CONTACT:** COAST WASTE MANAGEMENT INC

**REV:** 02/06/03  
**ID1:** HE17H10634  
**ID2:** CAD981418544  
**STATUS:**  
**PHONE:** (760)754-4131

**Violation Definition:** TANK OWNER HAS FAILED TO CONDUCT AN ANNUAL INTEGRITY TEST  
*AS REQUIRED. HSC 25292, CCR 2643,2645*

**VIOLATIONS AT TIME OF INSPECTION**

**Inspection Date:** 7/5/95  
**Violation Item Number:** V006  
**Waste Code:**  
**Type of Violation:** GENERAL VIOLATION  
**Number of Occurrences:** 01  
**Violation Definition:** PUMP DISPENSER METER NOT CALIBRATED ANNUALLY AS REQUIRED.  
*CCR 2646(F), 2641(I)*

**VIOLATIONS AT TIME OF INSPECTION**

**Inspection Date:** 7/5/95  
**Violation Item Number:** V007  
**Waste Code:**  
**Type of Violation:** GENERAL VIOLATION  
**Number of Occurrences:** 01  
**Violation Definition:** OWNER/OPERATOR HAS NOT TESTED THE PRESSURIZED PRODUCT  
*LINE LEAK DETECTION DEVICE ANNUALLY AS REQUIRED. HSC 25292(B) (4) (C)*

**VIOLATIONS AT TIME OF INSPECTION**

**Inspection Date:** 9/12/96  
**Violation Item Number:** V001  
**Waste Code:** 461  
**Type of Violation:** PAINT SLUDGE  
**Number of Occurrences:** 03  
**Violation Definition:** HAZARDOUS WASTE CONTAINERS ARE MISSING LABELS,  
*ACCUMULATION DATE AND/OR ARE IMPROPERLY LABELED CCR 66262.34*

**VIOLATIONS AT TIME OF INSPECTION**

**Inspection Date:** 9/12/96  
**Violation Item Number:** V002  
**Waste Code:** 888  
**Type of Violation:** USED OIL FILTERS  
**Number of Occurrences:** 02  
**Violation Definition:** USED OIL FILTERS NOT PROPERLY DRAINED, STORED, OR LABELED  
*PRIOR TO TRANSPORT FOR THE PURPOSE OF METAL RECLAMATION. CCR 66266.130*

**VIOLATIONS AT TIME OF INSPECTION**

**Inspection Date:** 9/12/96  
**Violation Item Number:** V003  
**Waste Code:**  
**Type of Violation:** GENERAL VIOLATION  
**Number of Occurances:** 03  
**Violation Definition:** OPERATOR OF THE UNDERGROUND STORAGE TANK HAS NOT  
*ENTERED INTO A WRITTEN CONTRACT WITH TANK OWNER AND NOTIFIED THE HMMD HSC 25293(B)*

**- Continued on next page -**

## *Environmental FirstSearch Site Detail Report*

**TARGET SITE:** COLLEGE BLVD  
CARLSBAD CA 92009

**JOB:** 4062-02  
5.91 MI - YELLOW , GREEN ALIGNMENT

### PERMITS SITE

**SEARCH ID:** 146                      **DIST/DIR:** 0.11 SE                      **MAP ID:** 37

<b>NAME:</b> COAST WASTE MANAGEMENT INC <b>ADDRESS:</b> 5960 EL CAMINO REAL CARLSBAD CA 92008 SAN DIEGO <b>CONTACT:</b> COAST WASTE MANAGEMENT INC	<b>REV:</b> 02/06/03 <b>ID1:</b> HE17H10634 <b>ID2:</b> CAD981418544 <b>STATUS:</b> <b>PHONE:</b> (760)754-4131
--	---

**VIOLATIONS AT TIME OF INSPECTION**

<b>Inspection Date:</b>	9/12/96
<b>Violation Item Number:</b>	V004
<b>Waste Code:</b>	
<b>Type of Violation:</b>	GENERAL VIOLATION
<b>Number of Occurances:</b>	02
<b>Violation Definition:</b>	DOCUMENTATION SHOWING EVIDENCE OF FINANCIAL RESPONSIBILITY IS NOT AVAILABLE. HSC 25292.2

**VIOLATIONS AT TIME OF INSPECTION**

<b>Inspection Date:</b>	9/12/96
<b>Violation Item Number:</b>	V005
<b>Waste Code:</b>	
<b>Type of Violation:</b>	GENERAL VIOLATION
<b>Number of Occurances:</b>	02
<b>Violation Definition:</b>	TANK OWNER HAS FAILED TO SUBMIT A COPY OF INTEGRITY TEST RESULTS TO THE HMMD WITHIN 30 DAYS OF CONDUCTING THE TEST. CCR 2643(H)

**VIOLATIONS AT TIME OF INSPECTION**

<b>Inspection Date:</b>	9/12/96
<b>Violation Item Number:</b>	V006
<b>Waste Code:</b>	
<b>Type of Violation:</b>	GENERAL VIOLATION
<b>Number of Occurances:</b>	02
<b>Violation Definition:</b>	PUMP DISPENSER METER NOT CALIBRATED ANNUALLY AS REQUIRED. CCR 2646(F), 2641(I)

**VIOLATIONS AT TIME OF INSPECTION**

<b>Inspection Date:</b>	9/22/98
<b>Violation Item Number:</b>	V001
<b>Waste Code:</b>	
<b>Type of Violation:</b>	GENERAL VIOLATION
<b>Number of Occurances:</b>	01
<b>Violation Definition:</b>	HAZARDOUS WASTE MANIFESTS/RECEIPTS ARE NOT MAINTAINED ON SITE TO DOCUMENT PROPER DISPOSAL OF HAZARDOUS WASTE CCR 66262.40, 66272.1

**VIOLATIONS AT TIME OF INSPECTION**

<b>Inspection Date:</b>	9/22/98
<b>Violation Item Number:</b>	V002
<b>Waste Code:</b>	
<b>Type of Violation:</b>	GENERAL VIOLATION
<b>Number of Occurances:</b>	03
<b>Violation Definition:</b>	HAZARDOUS WASTE CONTAINERS ARE MISSING LABELS, ACCUMULATION DATE AND/OR ARE IMPROPERLY LABELED CCR 66262.34

**VIOLATIONS AT TIME OF INSPECTION**

<b>Inspection Date:</b>	9/22/98
-------------------------	---------

*- Continued on next page -*

**Environmental FirstSearch  
Site Detail Report**

**TARGET SITE:** COLLEGE BLVD  
CARLSBAD CA 92009

**JOB:** 4062-02  
5.91 MI - YELLOW , GREEN ALIGNMENT

**PERMITS SITE**

**SEARCH ID:** 146                                      **DIST/DIR:** 0.11 SE                                      **MAP ID:** 37

<b>NAME:</b>	COAST WASTE MANAGEMENT INC	<b>REV:</b>	02/06/03
<b>ADDRESS:</b>	5960 EL CAMINO REAL CARLSBAD CA 92008 SAN DIEGO	<b>ID1:</b>	HE17H10634
<b>CONTACT:</b>	COAST WASTE MANAGEMENT INC	<b>ID2:</b>	CAD981418544
		<b>STATUS:</b>	
		<b>PHONE:</b>	(760)754-4131

**Violation Item Number:** V003  
**Waste Code:**  
**Type of Violation:** GENERAL VIOLATION  
**Number of Occurrences:** 01  
**Violation Definition:** HAZARDOUS MATERIALS HAVE NOT BEEN ADEQUATELY LABELED  
WITHIN 10 DAYS AND ARE NOW DECLARED HAZARDOUS WASTE HSC 25124(E)

**VIOLATIONS AT TIME OF INSPECTION**

**Inspection Date:** 9/22/98  
**Violation Item Number:** V004  
**Waste Code:**  
**Type of Violation:** GENERAL VIOLATION  
**Number of Occurrences:** 01  
**Violation Definition:** PERSONNEL TRAINING IS NOT ADEQUATE TO ENSURE COMPLIANCE  
WITH HAZARDOUS WASTES/MATERIALS REGULATIONS CCR 66265.16

**VIOLATIONS AT TIME OF INSPECTION**

**Inspection Date:** 9/22/98  
**Violation Item Number:** V005  
**Waste Code:**  
**Type of Violation:** GENERAL VIOLATION  
**Number of Occurrences:** 01  
**Violation Definition:** BUSINESS PLAN WAS NOT AMENDED WITHIN 30 DAYS FOR A 100%  
QUANTITY IN-CREASE, NEW DISCLOSABLE MATERIALS OR A CHANGE IN BUSINESS INFO. HSC 25505

**VIOLATIONS AT TIME OF INSPECTION**

**Inspection Date:** 9/22/98  
**Violation Item Number:** V006  
**Waste Code:**  
**Type of Violation:** GENERAL VIOLATION  
**Number of Occurrences:** 02  
**Violation Definition:** TANK OWNER HAS FAILED TO SUBMIT A COPY OF INTEGRITY TEST  
RESULTS TO THE HMMD WITHIN 30 DAYS OF CONDUCTING THE TEST. CCR 2643(H)

**VIOLATIONS AT TIME OF INSPECTION**

**Inspection Date:** 9/22/98  
**Violation Item Number:** V007  
**Waste Code:**  
**Type of Violation:** GENERAL VIOLATION  
**Number of Occurrences:** 03  
**Violation Definition:** PUMP DISPENSER METER NOT CALIBRATED ANNUALLY AS REQUIRED.  
CCR 2646(F), 2641(I)

**DISCLOSURE OF HAZARDOUS MATERIALS STORED AT ESTABLISHMENT**

**Chemical Name:** WELDING UNIT: OXYGEN AND ACETYLENE  
**CAS#:** 74862  
**Annual Quantity:** 64754.00

- Continued on next page -





**Environmental FirstSearch**  
**Site Detail Report**

**TARGET SITE:** COLLEGE BLVD  
CARLSBAD CA 92009

**JOB:** 4062-02  
5.91 MI - YELLOW , GREEN ALIGNMENT

**PERMITS SITE**

**SEARCH ID:** 146    **DIST/DIR:** 0.11 SE    **MAP ID:** 37

**NAME:** COAST WASTE MANAGEMENT INC    **REV:** 02/06/03  
**ADDRESS:** 5960 EL CAMINO REAL    **ID1:** HE17H10634  
CARLSBAD CA 92008    **ID2:** CAD981418544  
SAN DIEGO    **STATUS:**  
**CONTACT:** COAST WASTE MANAGEMENT INC    **PHONE:** (760)754-4131

**Annual Quantity:** 1235.00  
**Quantity Stored at One Time:** 110.00  
**Measurement Unit:** GAL  
**Carcinogen Indicator:**  
**Storage Method:** PLASTIC DRUMS 0-5 GALLONS  
**Material Data Safety Sheet:**  
**First Hazard Category:** FIRE HAZARD  
**Second Hazard Category:** IMMED HEALTH HAZRD

**DISCLOSURE OF HAZARDOUS MATERIALS STORED AT ESTABLISHMENT**

**Chemical Name:** PROPANE  
**CAS#:** 74-98-6  
**Annual Quantity:** 24180.00  
**Quantity Stored at One Time:** 1287.00  
**Measurement Unit:** GAL  
**Carcinogen Indicator:**  
**Storage Method:** ABVGR TNK,STEEL 10-1000 G  
**Material Data Safety Sheet:**  
**First Hazard Category:** FIRE HAZARD  
**Second Hazard Category:** SUDDN RLSE OF PRES

**DISCLOSURE OF HAZARDOUS MATERIALS STORED AT ESTABLISHMENT**

**Chemical Name:** ZEP,TRUCK & TRAILER WASH DEGREASER, TNT  
**CAS#:** MIXTURE  
**Annual Quantity:** 550.00  
**Quantity Stored at One Time:** 165.00  
**Measurement Unit:** GAL  
**Carcinogen Indicator:**  
**Storage Method:** METAL DRUMS,55 GALLONS  
**Material Data Safety Sheet:**  
**First Hazard Category:** FIRE HAZARD  
**Second Hazard Category:** IMMED HEALTH HAZRD

*Environmental FirstSearch  
Site Detail Report*

**TARGET SITE:** COLLEGE BLVD  
CARLSBAD CA 92009

**JOB:** 4062-02  
5.91 MI - YELLOW , GREEN ALIGNMENT

PERMITS SITE

**SEARCH ID:** 147                      **DIST/DIR:** 0.11 SE                      **MAP ID:** 37

**NAME:** COAST WASTE MANAGEMENT LVTS  
**ADDRESS:** 5960 EL CAMINO REAL  
CARLSBAD CA 92008  
SAN DIEGO  
**CONTACT:** COAST WASTE MGT INC

**REV:** 08/06/01  
**ID1:** HE17H86501  
**ID2:**  
**STATUS:**  
**PHONE:** (760)452-9810

DETAILS NOT AVAILABLE

**Environmental FirstSearch  
Site Detail Report**

**TARGET SITE:** COLLEGE BLVD  
CARLSBAD CA 92009

**JOB:** 4062-02  
5.91 MI - YELLOW , GREEN ALIGNMENT

**PERMITS SITE**

**SEARCH ID:** 148                      **DIST/DIR:** 0.01 NW                      **MAP ID:** 82

**NAME:** FEDERAL EXPRESS                      **REV:** 02/06/03  
**ADDRESS:** 2495 FARADAY AV                      **ID1:** HE17H38994  
CARLSBAD CA 92008                      **ID2:** CAL000212497  
SAN DIEGO                      **STATUS:**  
**CONTACT:** FEDERAL EXPRESS                      **PHONE:** (760)602-4700

**INDUSTRY / FACILITY INFORMATION NAMES**

**Business Description & SIC Code:** *Misc General Building*  
**Gas Station:**  
**Fire Department District:**

**PERMIT INFORMATION**

**Permit Number:** *HE17H38994*  
**Inactive / Active Facility Indicator:**  
**Annual Expiration Date:** *Nov 30*  
**Status:**  
**Map Code / Business Plan on File:**  
**Business Plan Acceptance Date:**

**GENERAL INSPECTION & VIOLATION INFORMATION**

**Inspection Date:** *08/18/2000 0:00:00*  
**Reinspection Date:** *Oct 2001*  
**Inspector Name:** *CHAIRS*  
**Notice of Violation Issued:**  
**Delinquent Flag:**  
**Last Update:** *5/20/01*  
**Last Delinquent Letter:**

**PROPERTY OWNER INFORMATION**

**Property Owner Name:**  
**Property Owner Address:**

**WASTE STREAMS GENERATED BY BUSINESS**

**Waste Name & Code:** *ORGANIC SOLIDS (OTHER) (352)*  
**Inspection Date:** *8/18/00*  
**Waste Quantity Present at Inspection:** *200*  
**Annual Quantity:** *200*  
**Measurement Unit:** *LBS*  
**Treatment Method:** *INCINERATION*  
**Storage Method:** *METAL DRUMS 0-5 GALLONS*  
**Carcinogen Indicator:**  
**Hauler:** *SAFETY KLEEN*  
**Waste Description:** *OILY ABSORBANT/DEBRIS*

**WASTE STREAMS GENERATED BY BUSINESS**

**Waste Name & Code:** *OIL/WATER SEPARATION SLUDGE (222)*  
**Inspection Date:** *8/18/00*  
**Waste Quantity Present at Inspection:** *565*  
**Annual Quantity:** *565*  
**Measurement Unit:** *GAL*  
**Treatment Method:** *RECYCLE*  
**Storage Method:** *PROCESSING EQUIPMENT*

*- Continued on next page -*

## Environmental FirstSearch Site Detail Report

**TARGET SITE:** COLLEGE BLVD  
CARLSBAD CA 92009

**JOB:** 4062-02  
5.91 MI - YELLOW , GREEN ALIGNMENT

### PERMITS SITE

**SEARCH ID:** 148                      **DIST/DIR:** 0.01 NW                      **MAP ID:** 82

<p><b>NAME:</b> FEDERAL EXPRESS  <b>ADDRESS:</b> 2495 FARADAY AV  CARLSBAD CA 92008  SAN DIEGO  <b>CONTACT:</b> FEDERAL EXPRESS</p>	<p><b>REV:</b> 02/06/03  <b>ID1:</b> HE17H38994  <b>ID2:</b> CAL000212497  <b>STATUS:</b>  <b>PHONE:</b> (760)602-4700</p>
---	--

**Carcinogen Indicator:**  
**Hauler:** SAFETY KLEEN  
**Waste Description:**

WASTE STREAMS GENERATED BY BUSINESS

**Waste Name & Code:** AQUEOUS SOL N W/LESS 10% ORG (134)  
**Inspection Date:** 8/18/00  
**Waste Quantity Present at Inspection:** 20  
**Annual Quantity:** 55  
**Measurement Unit:** GAL  
**Treatment Method:** RECYCLE  
**Storage Method:** PROCESSING EQUIPMENT  
**Carcinogen Indicator:**  
**Hauler:** SAFETY KLEEN  
**Waste Description:** AQUEOUS PARTS CLEANER

WASTE STREAMS GENERATED BY BUSINESS

**Waste Name & Code:** UNSPEC OIL CONTAINING WASTE (223)  
**Inspection Date:** 8/18/00  
**Waste Quantity Present at Inspection:** 30  
**Annual Quantity:** 60  
**Measurement Unit:** GAL  
**Treatment Method:** RECYCLE  
**Storage Method:** METAL DRUMS 0-5 GALLONS  
**Carcinogen Indicator:**  
**Hauler:** SAFETY KLEEN  
**Waste Description:** USED BRAKE FLUID

WASTE STREAMS GENERATED BY BUSINESS

**Waste Name & Code:** ORGANIC LIQUIDS W/METALS (342)  
**Inspection Date:** 8/18/00  
**Waste Quantity Present at Inspection:** 85  
**Annual Quantity:** 170  
**Measurement Unit:** GAL  
**Treatment Method:** RECYCLE  
**Storage Method:** ABVGR TNK,STEEL 10-1000 G  
**Carcinogen Indicator:**  
**Hauler:** SAFETY KLEEN  
**Waste Description:** USED ANTIFREEZE

WASTE STREAMS GENERATED BY BUSINESS

**Waste Name & Code:** USED OIL FILTERS (888)  
**Inspection Date:** 8/18/00  
**Waste Quantity Present at Inspection:** 200  
**Annual Quantity:** 400  
**Measurement Unit:** LBS  
**Treatment Method:** FILTERS/METAL RECLAI

- Continued on next page -

**Environmental FirstSearch  
Site Detail Report**

**TARGET SITE:** COLLEGE BLVD  
CARLSBAD CA 92009

**JOB:** 4062-02  
5.91 MI - YELLOW , GREEN ALIGNMENT

**PERMITS SITE**

**SEARCH ID:** 148                      **DIST/DIR:** 0.01 NW                      **MAP ID:** 82

<b>NAME:</b> FEDERAL EXPRESS	<b>REV:</b> 02/06/03
<b>ADDRESS:</b> 2495 FARADAY AV	<b>ID1:</b> HE17H38994
CARLSBAD CA 92008	<b>ID2:</b> CAL000212497
SAN DIEGO	<b>STATUS:</b>
<b>CONTACT:</b> FEDERAL EXPRESS	<b>PHONE:</b> (760)602-4700

**Storage Method:** METAL DRUMS,55 GALLONS  
**Carcinogen Indicator:**  
**Hauler:** SAFETY KLEEN  
**Waste Description:**

WASTE STREAMS GENERATED BY BUSINESS

**Waste Name & Code:** WASTE OIL & MIXED OIL (221)  
**Inspection Date:** 8/18/00  
**Waste Quantity Present at Inspection:** 300  
**Annual Quantity:** 1000  
**Measurement Unit:** GAL  
**Treatment Method:** RECYCLE  
**Storage Method:** ABVGR TNK,STEEL 10-1000 G  
**Carcinogen Indicator:**  
**Hauler:** SAFETY KLEEN  
**Waste Description:**

WASTE STREAMS GENERATED BY BUSINESS

**Waste Name & Code:** ORGANIC SOLIDS (OTHER) (352)  
**Inspection Date:** 8/18/00  
**Waste Quantity Present at Inspection:** 50  
**Annual Quantity:** 100  
**Measurement Unit:** LBS  
**Treatment Method:** INCINERATION  
**Storage Method:** METAL DRUMS 0-5 GALLONS  
**Carcinogen Indicator:**  
**Hauler:** SAFETY KLEEN  
**Waste Description:** USED GAS FILTERS

VIOLATIONS AT TIME OF INSPECTION

**Inspection Date:** 8/18/00  
**Violation Item Number:** V001  
**Waste Code:**  
**Type of Violation:** GENERAL VIOLATION  
**Number of Occurances:** 01  
**Violation Definition:** HAZARDOUS WASTE CONTAINERS ARE MISSING LABELS,  
ACCUMULATION DATE AND/OR ARE IMPROPERLY LABELED                      CCR 66262.34

VIOLATIONS AT TIME OF INSPECTION

**Inspection Date:** 8/18/00  
**Violation Item Number:** V002  
**Waste Code:**  
**Type of Violation:** GENERAL VIOLATION  
**Number of Occurances:** 01  
**Violation Definition:** PERSONNEL TRAINING IS NOT ADEQUATE TO ENSURE COMPLIANCE  
WITH HAZARDOUS WASTES/MATERIALS REGULATIONS                      CCR 66265.16

- Continued on next page -

## *Environmental FirstSearch*

### *Site Detail Report*

**TARGET SITE:** COLLEGE BLVD  
CARLSBAD CA 92009

**JOB:** 4062-02  
5.91 MI - YELLOW , GREEN ALIGNMENT

#### PERMITS SITE

**SEARCH ID:** 148                                      **DIST/DIR:** 0.01 NW                                      **MAP ID:** 82

<b>NAME:</b> FEDERAL EXPRESS	<b>REV:</b> 02/06/03
<b>ADDRESS:</b> 2495 FARADAY AV CARLSBAD CA 92008 SAN DIEGO	<b>ID1:</b> HE17H38994 <b>ID2:</b> CAL000212497
<b>CONTACT:</b> FEDERAL EXPRESS	<b>STATUS:</b> <b>PHONE:</b> (760)602-4700

**VIOLATIONS AT TIME OF INSPECTION**

<b>Inspection Date:</b>	8/18/00
<b>Violation Item Number:</b>	V003
<b>Waste Code:</b>	
<b>Type of Violation:</b>	GENERAL VIOLATION
<b>Number of Occurances:</b>	01
<b>Violation Definition:</b>	BUSINESS PLAN DOES NOT INCLUDE AN ADEQUATE EMPLOYEE TRAINING PROGRAM WITH EMERGENCY NOTIFICATION,MITIGATION&EVACUATION PROCEDURES.HSC25504(C)

**VIOLATIONS AT TIME OF INSPECTION**

<b>Inspection Date:</b>	8/18/00
<b>Violation Item Number:</b>	V004
<b>Waste Code:</b>	
<b>Type of Violation:</b>	GENERAL VIOLATION
<b>Number of Occurances:</b>	01
<b>Violation Definition:</b>	BUSINESS PLAN DOES NOT HAVE A SITE MAP WHICH PROVIDES ADEQUATE INFORMATION FOR EMERGENCY RESPONSE AGENCIES HSC 25509(A)(5)

**DISCLOSURE OF HAZARDOUS MATERIALS STORED AT ESTABLISHMENT**

<b>Chemical Name:</b>	LUBRICATING OILS, MISC
<b>CAS#:</b>	8002-05-9
<b>Annual Quantity:</b>	1200.00
<b>Quantity Stored at One Time:</b>	400.00
<b>Measurement Unit:</b>	GAL
<b>Carcinogen Indicator:</b>	
<b>Storage Method:</b>	ABVGR TNK,STEEL 10-1000 G
<b>Material Data Safety Sheet:</b>	
<b>First Hazard Category:</b>	FIRE HAZARD
<b>Second Hazard Category:</b>	IMMED HEALTH HAZRD

**DISCLOSURE OF HAZARDOUS MATERIALS STORED AT ESTABLISHMENT**

<b>Chemical Name:</b>	ETHYLENE GLYCOL, ANTIFREEZE
<b>CAS#:</b>	107-21-1
<b>Annual Quantity:</b>	170.00
<b>Quantity Stored at One Time:</b>	85.00
<b>Measurement Unit:</b>	GAL
<b>Carcinogen Indicator:</b>	
<b>Storage Method:</b>	ABVGR TNK,STEEL 10-1000 G
<b>Material Data Safety Sheet:</b>	
<b>First Hazard Category:</b>	IMMED HEALTH HAZRD
<b>Second Hazard Category:</b>	FIRE HAZARD

## Environmental FirstSearch Site Detail Report

**TARGET SITE:** COLLEGE BLVD  
CARLSBAD CA 92009

**JOB:** 4062-02  
5.91 MI - YELLOW , GREEN ALIGNMENT

### PERMITS SITE

**SEARCH ID:** 149                      **DIST/DIR:** 0.03 NW                      **MAP ID:** 83

<b>NAME:</b>	GENTIVA HEALTH SERVICES	<b>REV:</b>	02/06/03
<b>ADDRESS:</b>	5963 LA PLACE CT CARLSBAD CA 92008 SAN DIEGO	<b>ID1:</b>	HE17H53954
<b>CONTACT:</b>	GENTIVA HEALTH SERVICES	<b>ID2:</b>	
		<b>STATUS:</b>	
		<b>PHONE:</b>	(760)931-7790

**INDUSTRY / FACILITY INFORMATION NAMES**

**Business Description & SIC Code:** *Small Qty Med Waste Gen*

**Gas Station:**

**Fire Department District:**

**PERMIT INFORMATION**

**Permit Number:** *HE17H53954*

**Inactive / Active Facility Indicator:**

**Annual Expiration Date:** *Dec 31*

**Status:**

**Map Code / Business Plan on File:**

**Business Plan Acceptance Date:**

**GENERAL INSPECTION & VIOLATION INFORMATION**

**Inspection Date:** *02/28/2001 0:00:00*

**Reinspection Date:** *Feb 2004*

**Inspector Name:** *WALSH*

**Notice of Violation Issued:**

**Delinquent Flag:**

**Last Update:** *7/15/01*

**Last Delinquent Letter:**

**PROPERTY OWNER INFORMATION**

**Property Owner Name:**

**Property Owner Address:**

**WASTE STREAMS GENERATED BY BUSINESS**

**Waste Name & Code:** *INFECTIOUS WASTE, SHARPS (902)*

**Inspection Date:** *2/28/01*

**Waste Quantity Present at Inspection:** *20*

**Annual Quantity:** *240*

**Measurement Unit:** *LBS*

**Treatment Method:** *INCINERATION*

**Storage Method:** *FIBER/PLSTIC BOXES,CRTNS,CASES*

**Carcinogen Indicator:**

**Hauler:** *UNREGISTERED HAZ WST HAUL*

**Waste Description:** *SHARPS*

**VIOLATIONS AT TIME OF INSPECTION**

**Inspection Date:** *1/8/97*

**Violation Item Number:** *V001*

**Waste Code:**

**Type of Violation:** *GENERAL VIOLATION*

**Number of Occurances:** *01*

**Violation Definition:** *A PERMIT HAS NOT BEEN OBTAINED FOR MEDICAL WASTE*

*(BIOHAZARDOUS) STORAGE AND DISPOSAL. (SDCC 68.1203, HSC 25030;30.1;41;51)*

**- Continued on next page -**



**Environmental FirstSearch**  
**Site Detail Report**

**TARGET SITE:** COLLEGE BLVD  
CARLSBAD CA 92009

**JOB:** 4062-02  
5.91 MI - YELLOW , GREEN ALIGNMENT

PERMITS SITE

---

<b>SEARCH ID:</b> 149	<b>DIST/DIR:</b> 0.03 NW	<b>MAP ID:</b> 83
-----------------------	--------------------------	-------------------

---

<b>NAME:</b> GENTIVA HEALTH SERVICES	<b>REV:</b> 02/06/03
<b>ADDRESS:</b> 5963 LA PLACE CT CARLSBAD CA 92008 SAN DIEGO	<b>ID1:</b> HE17H53954
<b>CONTACT:</b> GENTIVA HEALTH SERVICES	<b>ID2:</b>
	<b>STATUS:</b>
	<b>PHONE:</b> (760)931-7790

---

**VIOLATIONS AT TIME OF INSPECTION**

**Inspection Date:** 2/28/01  
**Violation Item Number:** V001  
**Waste Code:**  
**Type of Violation:** GENERAL VIOLATION  
**Number of Occurances:** 01  
**Violation Definition:** MEDICAL WASTE MGMT. PLAN HAS NOT BEEN SUBMITTED TO COUNTY HMMMD (ANNUAL REQUIREMENT) 68.1206 AND 117935

**VIOLATIONS AT TIME OF INSPECTION**

**Inspection Date:** 2/28/01  
**Violation Item Number:** V002  
**Waste Code:**  
**Type of Violation:** GENERAL VIOLATION  
**Number of Occurances:** 01  
**Violation Definition:** NEED TO APPLY FOR AND RECEIVE A LIMITED-QTY. HAULING EXEMPTION FOR SELF HAULED MED. WST. (<20 POUNDS OF WST. PER WEEK). 118030 & 118025

## *Environmental FirstSearch Site Detail Report*

**TARGET SITE:** COLLEGE BLVD  
CARLSBAD CA 92009

**JOB:** 4062-02  
5.91 MI - YELLOW , GREEN ALIGNMENT

**PERMITS SITE**

---

<b>SEARCH ID:</b> 150	<b>DIST/DIR:</b> 0.10 NW	<b>MAP ID:</b> 84
-----------------------	--------------------------	-------------------

---

<b>NAME:</b> SEMCO	<b>REV:</b> 02/06/03
<b>ADDRESS:</b> 5950 LA PLACE CT CARLSBAD CA 92008 SAN DIEGO	<b>ID1:</b> HE17H33729
<b>CONTACT:</b> WILLIAM TINCUP	<b>ID2:</b>
	<b>STATUS:</b>
	<b>PHONE:</b> (619)438-8280

---

**INDUSTRY / FACILITY INFORMATION NAMES**

**Business Description & SIC Code:** *Print Circuit Board*  
**Gas Station:**  
**Fire Department District:**

**PERMIT INFORMATION**

**Permit Number:** *HE17H33729*  
**Inactive / Active Facility Indicator:** *Inactive*  
**Annual Expiration Date:** *May 31*  
**Status:**  
**Map Code / Business Plan on File:**  
**Business Plan Acceptance Date:** *04/14/1995*

**GENERAL INSPECTION & VIOLATION INFORMATION**

**Inspection Date:** *03/15/1995 0:00:00*  
**Reinspection Date:** *Mar 1996*  
**Inspector Name:** *GALLAGHER*  
**Notice of Violation Issued:**  
**Delinquent Flag:**  
**Last Update:** *8/5/98*  
**Last Delinquent Letter:**

**PROPERTY OWNER INFORMATION**

**Property Owner Name:**  
**Property Owner Address:**

**WASTE STREAMS GENERATED BY BUSINESS**

**Waste Name & Code:** *HALOGENATED SOLVENTS (211)*  
**Inspection Date:** *3/15/95*  
**Waste Quantity Present at Inspection:** *5*  
**Annual Quantity:** *10*  
**Measurement Unit:** *GAL*  
**Treatment Method:** *RECYCLE*  
**Storage Method:** *METAL DRUMS 0-5 GALLONS*  
**Carcinogen Indicator:**  
**Hauler:** *DISPOSAL CONTROL SERVICE,*  
**Waste Description:** *FREON*

## Environmental FirstSearch Site Detail Report

**TARGET SITE:** COLLEGE BLVD  
CARLSBAD CA 92009

**JOB:** 4062-02  
5.91 MI - YELLOW , GREEN ALIGNMENT

### PERMITS SITE

**SEARCH ID:** 151                                      **DIST/DIR:** 0.04 NW                                      **MAP ID:** 46

<b>NAME:</b> VIASAT, INC.	<b>REV:</b> 02/06/03
<b>ADDRESS:</b> 5964 LA PLACE CT	<b>ID1:</b> HE17H33960
CARLSBAD CA 92008	<b>ID2:</b> CAL000174386
SAN DIEGO	<b>STATUS:</b>
<b>CONTACT:</b>	<b>PHONE:</b> (619)438-8099

**INDUSTRY / FACILITY INFORMATION NAMES**

**Business Description & SIC Code:** *Biomedical or Biotech*  
**Gas Station:**  
**Fire Department District:**

**PERMIT INFORMATION**

**Permit Number:** *HE17H33960*  
**Inactive / Active Facility Indicator:** *Inactive*  
**Annual Expiration Date:** *Jan 31*  
**Status:**  
**Map Code / Business Plan on File:**  
**Business Plan Acceptance Date:** *02/06/1998*

**GENERAL INSPECTION & VIOLATION INFORMATION**

**Inspection Date:** *02/01/2000 0:00:00*  
**Reinspection Date:** *Apr 2001*  
**Inspector Name:** *HENDERSON*  
**Notice of Violation Issued:**  
**Delinquent Flag:**  
**Last Update:** *3/3/00*  
**Last Delinquent Letter:** *12/08/1995 0:00:00*

**PROPERTY OWNER INFORMATION**

**Property Owner Name:**  
**Property Owner Address:**

**WASTE STREAMS GENERATED BY BUSINESS**

**Waste Name & Code:** *DEGREASING SLUDGE (451)*  
**Inspection Date:** *2/1/00*  
**Waste Quantity Present at Inspection:** *107*  
**Annual Quantity:** *200*  
**Measurement Unit:** *LBS*  
**Treatment Method:** *RECYCLE*  
**Storage Method:** *METAL DRUMS,30 GALLONS*  
**Carcinogen Indicator:**  
**Hauler:** *SAFETY-KLEEN*  
**Waste Description:** *ISOPROPYL ALCOHOL*

**WASTE STREAMS GENERATED BY BUSINESS**

**Waste Name & Code:** *UNSPEC SOLVENT MIXTURE (214)*  
**Inspection Date:** *2/1/00*  
**Waste Quantity Present at Inspection:** *214*  
**Annual Quantity:** *310*  
**Measurement Unit:** *LBS*  
**Treatment Method:** *UNKNOWN*  
**Storage Method:** *METAL DRUMS,30 GALLONS*

- Continued on next page -

***Environmental FirstSearch  
Site Detail Report***

**TARGET SITE:** COLLEGE BLVD  
CARLSBAD CA 92009

**JOB:** 4062-02  
5.91 MI - YELLOW , GREEN ALIGNMENT

**PERMITS SITE**

**SEARCH ID:** 151                      **DIST/DIR:** 0.04 NW                      **MAP ID:** 46

<b>NAME:</b>	VIASAT, INC.	<b>REV:</b>	02/06/03
<b>ADDRESS:</b>	5964 LA PLACE CT	<b>ID1:</b>	HE17H33960
	CARLSBAD CA 92008	<b>ID2:</b>	CAL000174386
	SAN DIEGO	<b>STATUS:</b>	
<b>CONTACT:</b>		<b>PHONE:</b>	(619)438-8099

**Carcinogen Indicator:**

**Hauler:** SAFETY KLEEN  
**Waste Description:** ISOPROPYNOL WIPES/SWABS

**WASTE STREAMS GENERATED BY BUSINESS**

<b>Waste Name &amp; Code:</b>	INORGANIC SOLID WASTE (OTHER) (181)
<b>Inspection Date:</b>	2/1/00
<b>Waste Quantity Present at Inspection:</b>	5
<b>Annual Quantity:</b>	20
<b>Measurement Unit:</b>	LBS
<b>Treatment Method:</b>	RECYCLE
<b>Storage Method:</b>	METAL DRUMS 0-5 GALLONS
<b>Carcinogen Indicator:</b>	
<b>Hauler:</b>	SAFETY KLEEN
<b>Waste Description:</b>	SOLDER DROSS

## Environmental FirstSearch Site Detail Report

**TARGET SITE:** COLLEGE BLVD  
CARLSBAD CA 92009

**JOB:** 4062-02  
5.91 MI - YELLOW , GREEN ALIGNMENT

### OTHER SITE

**SEARCH ID:** 152                              **DIST/DIR:** 0.05 NW                              **MAP ID:** 85

<b>NAME:</b>	BECKMAN INSTRUMENTS	<b>REV:</b>	03/02/04
<b>ADDRESS:</b>	2470 FARADAY ROAD CARLSBAD CA 92008 SAN DIEGO	<b>ID1:</b>	CAL37280049
<b>CONTACT:</b>		<b>ID2:</b>	
		<b>STATUS:</b>	PROPERTY/SITE REFERRED TO ANOTHER AGENCY
		<b>PHONE:</b>	

**OTHER SITE NAMES (blank below = not reported by agency)**  
*BECKMAN INSTRUMENTS*

**GENERAL SITE INFORMATION**

**File Name (if different than site name):**

<b>Status:</b>	<i>PROPERTY/SITE REFERRED TO ANOTHER AGENCY</i>
<b>AWP Site Type:</b>	<i>N/A</i>
<b>NPL Site:</b>	
<b>Fund:</b>	
<b>Status Date:</b>	<i>11071994</i>
<b>Lead:</b>	<i>N/A</i>
<b>Staff:</b>	
<b>DTSC Region &amp; RWQCB #:</b>	<i>CYPRESS</i>
<b>Branch:</b>	<i>SO CAL - CYPRESS</i>
<b>RWQCB:</b>	
<b>Site Access:</b>	
<b>Groundwater Contamination:</b>	
<b>Number of Sources Contributing to Contamination at the Site:</b>	<i>0</i>

**OTHER AGENCY ID NUMBERS (blank below = not reported by agency)**  
**ID SOURCE NAME, & VALUE:** *EPA IDENTIFICATION NUMBER CAD072518517*

**BACKGROUND INFORMATION (blank below = not reported by agency)**

**INFORMATION ON SPECIAL PROGRAMS THE SITE IS ASSOCIATED WITH (blank below = not reported by agency)**

**PROJECTED ACTIVITIES (blank below = not reported by agency)**

<b>Activity:</b>	<i>DISCOVERY</i>
<b>Activity Status:</b>	<i>PROPERTY/SITE REFERRED TO ANOTHER AGENCY</i>
<b>Completion Due Date:</b>	
<b>Revised Completion Due Date:</b>	
<b>Date Activity Actually Completed:</b>	<i>06271989</i>
<b>Yards of Solids Removed:</b>	<i>0</i>
<b>Yards of Solids Treated:</b>	<i>0</i>
<b>Gallons of Liquid Removed:</b>	<i>0</i>
<b>Gallons of Liquid Treated:</b>	<i>0</i>

<b>Activity:</b>	
<b>Activity Status:</b>	<i>PROPERTY/SITE REFERRED TO ANOTHER AGENCY</i>

*- Continued on next page -*

# **Environmental FirstSearch** **Site Detail Report**

**TARGET SITE:** COLLEGE BLVD  
CARLSBAD CA 92009

**JOB:** 4062-02  
5.91 MI - YELLOW , GREEN ALIGNMENT

## OTHER SITE

---

<b>SEARCH ID:</b> 152	<b>DIST/DIR:</b> 0.05 NW	<b>MAP ID:</b> 85
-----------------------	--------------------------	-------------------

---

<p><b>NAME:</b> BECKMAN INSTRUMENTS <b>ADDRESS:</b> 2470 FARADAY ROAD CARLSBAD CA 92008 SAN DIEGO</p> <p><b>CONTACT:</b></p>	<p><b>REV:</b> 03/02/04 <b>ID1:</b> CAL37280049 <b>ID2:</b> <b>STATUS:</b> PROPERTY/SITE REFERRED TO ANOT <b>PHONE:</b></p>
--	---

---

**Completion Due Date:**  
**Revised Completion Due Date:**  
**Date Activity Actually Completed:** 11/07/1994  
**Yards of Solids Removed:** 0  
**Yards of Solids Treated:** 0  
**Gallons of Liquid Removed:** 0  
**Gallons of Liquid Treated:** 0

**DTSC COMMENTS REGARDING THIS SITE (blank below = not reported by agency)**

**Comments Date:**  
: FACILITY IDENTIFIED EPA FIT PRELIMINARY ASSESSMENT EPA COMPLETED PRELIMINARY ASSESSMENT AND RECOMMEND NO FURTHER ACTION; RECOMMEND SITE SCREENING FOR STATE. CALSITES VALIDATION PROGRAM CONFIRMS NFA FOR DTSC.

## Environmental FirstSearch Site Detail Report

**TARGET SITE:** COLLEGE BLVD  
CARLSBAD CA 92009

**JOB:** 4062-02  
5.91 MI - YELLOW , GREEN ALIGNMENT

### REGISTERED UNDERGROUND STORAGE TANKS

**SEARCH ID:** 153                                      **DIST/DIR:** 0.09 NE                                      **MAP ID:** 47

<b>NAME:</b> BOB BAKER VOLKSWAGEN	<b>REV:</b> 02/06/03
<b>ADDRESS:</b> 5500 PASEO DEL NORTE	<b>ID1:</b> HE17H03005
CARLSBAD CA 92008	<b>ID2:</b> CAD023406135
SAN DIEGO	<b>STATUS:</b>
<b>CONTACT:</b> R H BAKER	<b>PHONE:</b> ( )438-2200

TANK ID s

**Permit Number:** H03005  
**Tank Number:** T001  
**Tank ID Number:** 1

TANK CHARACTERISTICS INFORMATION

**Capacity:** 1000.00  
**Manufacturer Code:**  
**Year Installed:** 1974  
**Contents:** WASTE OIL  
**Tank Content Chemical Name:**  
**Tank Content CAS Number:** 08

**Tank System Type:** SINGLE WALL W/O SECNDRY CNTMNT  
**Primary Tank Material:** UNKNOWN  
**Tank Interior Lining or Coating:** NO SECONDARY TANK MTRL INFO  
**Tank Exterior Corrosion Protection:** UNKNOWN  
**Overfill Device:** NO OVERFILL INFORMATION  
**Spill Buckets:**  
**Is Groundwater Greater Than 20 Feet (Y/N):** NO

TANK TESTING & MONITORING INFORMATION

**Below Grade Equipment:**  
**Is System 1998 Standards Certified (Y/N):**  
**Tank Monitor Device:** NO TANK MONIT DEV INFO  
**Automatic Tank Gauges:** NO ATGS INFO AVAILABLE  
**Tank Test Status:** TIGHT  
**Tank Test Date:** 12/19/91

PIPING INFORMATION

**Piping Corrosion Protection:** UNKNOWN  
**Pressure Pipe Loss Leak Detector Type:** NO PPLD BRAND INFO  
**Pipe System Type:** PIPE TYPE NOT AVAILABLE  
**Pipe Construction:** NO PIPE CONSTRUCTION INFO  
**Pipe Primary Material:** NO PRIMARY PIPE MATERIAL INFO  
**Pipe Monitor Device:** NO PIPE MONIT DEV INFO

PIPING INFORMATION

**Pipe Test Date:** 08/11/86

REGULATORY INFORMATION

**Tank Exempt Indicator:** NO  
**Hazard Category 1:**  
**Regulatory Status Code Description:** CLOSED BY REMOVAL

TANK ID s

- Continued on next page -

***Environmental FirstSearch  
Site Detail Report***

**TARGET SITE:** COLLEGE BLVD  
CARLSBAD CA 92009

**JOB:** 4062-02  
5.91 MI - YELLOW , GREEN ALIGNMENT

**REGISTERED UNDERGROUND STORAGE TANKS**

**SEARCH ID:** 153                                      **DIST/DIR:** 0.09 NE                                      **MAP ID:** 47

**NAME:** BOB BAKER VOLKSWAGEN                                      **REV:** 02/06/03  
**ADDRESS:** 5500 PASEO DEL NORTE                                      **ID1:** HE17H03005  
CARLSBAD CA 92008                                      **ID2:** CAD023406135  
SAN DIEGO                                      **STATUS:**  
**CONTACT:** R H BAKER                                      **PHONE:** ( ) 438-2200

**Permit Number:** H03005  
**Tank Number:** T002  
**Tank ID Number:** 2

**TANK CHARACTERISTICS INFORMATION**

**Capacity:** 1000.00  
**Manufacturer Code:**  
**Year Installed:** 1974  
**Contents:** MOTOR OIL  
**Tank Content Chemical Name:**  
**Tank Content CAS Number:**

**Tank System Type:** SINGLE WALL W/O SECNDRY CNTMNT  
**Primary Tank Material:** UNKNOWN  
**Tank Interior Lining or Coating:** NO SECONDARY TANK MTRL INFO  
**Tank Exterior Corrosion Protection:** UNKNOWN  
**Overfill Device:** NO OVERFILL INFORMATION  
**Spill Buckets:**  
**Is Groundwater Greater Than 20 Feet (Y/N):** NO

**TANK TESTING & MONITORING INFORMATION**

**Below Grade Equipment:**  
**Is System 1998 Standards Certified (Y/N):**  
**Tank Monitor Device:** NO TANK MONIT DEV INFO  
**Automatic Tank Gauges:** NO ATGS INFO AVAILABLE  
**Tank Test Status:** TIGHT  
**Tank Test Date:** 12/19/91

**PIPING INFORMATION**

**Piping Corrosion Protection:** UNKNOWN  
**Pressure Pipe Loss Leak Detector Type:** NO PPLLD BRAND INFO  
**Pipe System Type:** PIPE TYPE NOT AVAILABLE  
**Pipe Construction:** NO PIPE CONSTRUCTION INFO  
**Pipe Primary Material:** NO PRIMARY PIPE MATERIAL INFO  
**Pipe Monitor Device:** NO PIPE MONIT DEV INFO

**PIPING INFORMATION**

**Pipe Test Date:** 08/11/86

**REGULATORY INFORMATION**

**Tank Exempt Indicator:** NO  
**Hazard Category 1:**  
**Regulatory Status Code Description:** CLOSED BY REMOVAL



## Environmental FirstSearch Site Detail Report

**TARGET SITE:** COLLEGE BLVD  
CARLSBAD CA 92009

**JOB:** 4062-02  
5.91 MI - YELLOW , GREEN ALIGNMENT

### REGISTERED UNDERGROUND STORAGE TANKS

<b>SEARCH ID:</b> 154	<b>DIST/DIR:</b> 0.07 NW	<b>MAP ID:</b> 5
-----------------------	--------------------------	------------------

<b>NAME:</b> CAL WORTHINGTON DODGE-USED CAR	<b>REV:</b> 02/06/03
<b>ADDRESS:</b> 5548 PASEO DEL NORTE CARLSBAD CA 92008 SAN DIEGO	<b>ID1:</b> HE17H20089 <b>ID2:</b> CAD982347072
<b>CONTACT:</b> CALVIN WORTHINGTON	<b>STATUS:</b> <b>PHONE:</b> (760)431-1222

**TANK ID s**

**Permit Number:** H20089  
**Tank Number:** T001  
**Tank ID Number:** 1

**TANK CHARACTERISTICS INFORMATION**

**Capacity:** 1000.00  
**Manufacturer Code:**  
**Year Installed:** 1978  
**Contents:** WASTE OIL  
**Tank Content Chemical Name:**  
**Tank Content CAS Number:**

**Tank System Type:** SINGLE WALL W/O SECNDRY CNTMNT  
**Primary Tank Material:** CARBON STEEL  
**Tank Interior Lining or Coating:** NONE  
**Tank Exterior Corrosion Protection:** NONE  
**Overfill Device:** NONE  
**Spill Buckets:** 2  
**Is Groundwater Greater Than 20 Feet (Y/N):** YES

**TANK TESTING & MONITORING INFORMATION**

**Below Grade Equipment:**  
**Is System 1998 Standards Certified (Y/N):**  
**Tank Monitor Device:** NONE  
**Automatic Tank Gauges:** NONE  
**Tank Test Status:** TIGHT  
**Tank Test Date:** 01/24/94

**PIPING INFORMATION**

**Piping Corrosion Protection:** NONE  
**Pressure Pipe Loss Leak Detector Type:** NONE  
**Pipe System Type:** GRAVITY  
**Pipe Construction:** SINGLE WALL  
**Pipe Primary Material:** BARE STEEL  
**Pipe Monitor Device:** NONE

**PIPING INFORMATION**

**Pipe Test Date:** 12/01/87

**REGULATORY INFORMATION**

**Tank Exempt Indicator:** NO  
**Hazard Category 1:**  
**Regulatory Status Code Description:** CLOSED IN PLACE

## Environmental FirstSearch Site Detail Report

**TARGET SITE:** COLLEGE BLVD  
CARLSBAD CA 92009

**JOB:** 4062-02  
5.91 MI - YELLOW , GREEN ALIGNMENT

### REGISTERED UNDERGROUND STORAGE TANKS

**SEARCH ID:** 155                      **DIST/DIR:** 0.23 NW                      **MAP ID:** 58

<b>NAME:</b> CARLTAS DEVELOPMENT CO	<b>REV:</b> 02/06/03
<b>ADDRESS:</b> 1050-106 AUTO CENTER CT	<b>ID1:</b> HE17H22744
CARLSBAD CA 92008	<b>ID2:</b>
SAN DIEGO	<b>STATUS:</b>
<b>CONTACT:</b> CARLTAS DEVELOPMENT CO	<b>PHONE:</b> (619)431-5600

**TANK ID s**

**Permit Number:** H22744  
**Tank Number:** T001  
**Tank ID Number:** NT1408

**TANK CHARACTERISTICS INFORMATION**

**Capacity:** 550.00  
**Manufacturer Code:** 0801  
**Year Installed:** 1990  
**Contents:** WASTE OIL  
**Tank Content Chemical Name:**  
**Tank Content CAS Number:**

**Tank System Type:** DOUBLE WALL  
**Primary Tank Material:** FIBERGLASS  
**Tank Interior Lining or Coating:** INVALID CODE  
**Tank Exterior Corrosion Protection:** NO EXTERIOR CORR PROT INFO  
**Overflow Device:** SECONDARY CNTNMNT  
**Spill Buckets:** 1  
**Is Groundwater Greater Than 20 Feet (Y/N):** NO

**TANK TESTING & MONITORING INFORMATION**

**Below Grade Equipment:** 15  
**Is System 1998 Standards Certified (Y/N):**  
**Tank Monitor Device:** EMCO WHEATON LEAK SENSOR II  
**Automatic Tank Gauges:** NO ATGS INFO AVAILABLE  
**Tank Test Status:** TIGHT  
**Tank Test Date:** 06/22/90

**PIPING INFORMATION**

**Piping Corrosion Protection:** NO PIPE PROTECTION INFO  
**Pressure Pipe Loss Leak Detector Type:** NO PPLD BRAND INFO  
**Pipe System Type:** GRAVITY  
**Pipe Construction:** NO PIPE CONSTRUCTION INFO  
**Pipe Primary Material:** NO PRIMARY PIPE MATERIAL INFO  
**Pipe Monitor Device:** EMCO WHEATON LEAK SENSOR II

**PIPING INFORMATION**

**Pipe Test Date:** 01/01/01

**REGULATORY INFORMATION**

**Tank Exempt Indicator:** NO  
**Hazard Category 1:**  
**Regulatory Status Code Description:** EXEMPT > OR = 1100 GALLONS

*Environmental FirstSearch  
Site Detail Report*

**TARGET SITE:** COLLEGE BLVD  
CARLSBAD CA 92009

**JOB:** 4062-02  
5.91 MI - YELLOW , GREEN ALIGNMENT

REGISTERED UNDERGROUND STORAGE TANKS

**SEARCH ID:** 156    **DIST/DIR:** 0.01 SW    **MAP ID:** 1

**NAME:** ENCINITAS GROWERS SUPPLIES    **REV:** 02/06/03  
**ADDRESS:** 5600 AVENIDA ENCINAS    **ID1:** HE17H09380  
CARLSBAD CA 92008    **ID2:** CAD047784871  
SAN DIEGO    **STATUS:**  
**CONTACT:** ROBERT HALL    **PHONE:** (760)944-5815

**TANK ID s**

**Permit Number:** H09380  
**Tank Number:** T001  
**Tank ID Number:** 1

**TANK CHARACTERISTICS INFORMATION**

**Capacity:** 16000.00  
**Manufacturer Code:**  
**Year Installed:** 1982  
**Contents:** SEE FILE FOR CONTENTS  
**Tank Content Chemical Name:**  
**Tank Content CAS Number:**

**Tank System Type:** SINGLE WALL W/O SECNDRY CNTMNT  
**Primary Tank Material:** CONCRETE  
**Tank Interior Lining or Coating:** NO SECONDARY TANK MTRL INFO  
**Tank Exterior Corrosion Protection:** NO EXTERIOR CORR PROT INFO  
**Overfill Device:** NO OVERFILL INFORMATION  
**Spill Buckets:**  
**Is Groundwater Greater Than 20 Feet (Y/N):** NO

**TANK TESTING & MONITORING INFORMATION**

**Below Grade Equipment:**  
**Is System 1998 Standards Certified (Y/N):**  
**Tank Monitor Device:** NO TANK MONIT DEV INFO  
**Automatic Tank Gauges:** NO ATGS INFO AVAILABLE  
**Tank Test Status:** N/A  
**Tank Test Date:** 12/01/87

**PIPING INFORMATION**

**Piping Corrosion Protection:** INVALID CODE  
**Pressure Pipe Loss Leak Detector Type:** NO PPLD BRAND INFO  
**Pipe System Type:** OTHER  
**Pipe Construction:** UNKNOWN  
**Pipe Primary Material:** NO PRIMARY PIPE MATERIAL INFO  
**Pipe Monitor Device:** NO PIPE MONIT DEV INFO

**PIPING INFORMATION**

**Pipe Test Date:** 12/01/87

**REGULATORY INFORMATION**

**Tank Exempt Indicator:** NO  
**Hazard Category 1:**  
**Regulatory Status Code Description:** CLOSED BY REMOVAL

**TANK ID s**

- Continued on next page -

## Environmental FirstSearch Site Detail Report

**TARGET SITE:** COLLEGE BLVD  
CARLSBAD CA 92009

**JOB:** 4062-02  
5.91 MI - YELLOW , GREEN ALIGNMENT

### REGISTERED UNDERGROUND STORAGE TANKS

<b>SEARCH ID:</b> 156	<b>DIST/DIR:</b> 0.01 SW	<b>MAP ID:</b> 1
-----------------------	--------------------------	------------------

<b>NAME:</b> ENCINITAS GROWERS SUPPLIES	<b>REV:</b> 02/06/03
<b>ADDRESS:</b> 5600 AVENIDA ENCINAS CARLSBAD CA 92008 SAN DIEGO	<b>ID1:</b> HE17H09380 <b>ID2:</b> CAD047784871
<b>CONTACT:</b> ROBERT HALL	<b>STATUS:</b> <b>PHONE:</b> (760)944-5815

**Permit Number:** H09380  
**Tank Number:** T002  
**Tank ID Number:** 2

**TANK CHARACTERISTICS INFORMATION**

**Capacity:** 600.00  
**Manufacturer Code:**  
**Year Installed:** 1974  
**Contents:** SEE FILE FOR CONTENTS  
**Tank Content Chemical Name:**  
**Tank Content CAS Number:**

**Tank System Type:** SINGLE WALL W/O SECNDRY CNTMNT  
**Primary Tank Material:** CONCRETE  
**Tank Interior Lining or Coating:** NO SECONDARY TANK MTRL INFO  
**Tank Exterior Corrosion Protection:** NO EXTERIOR CORR PROT INFO  
**Overfill Device:** NO OVERFILL INFORMATION  
**Spill Buckets:**  
**Is Groundwater Greater Than 20 Feet (Y/N):** NO

**TANK TESTING & MONITORING INFORMATION**

**Below Grade Equipment:**  
**Is System 1998 Standards Certified (Y/N):**  
**Tank Monitor Device:** NO TANK MONIT DEV INFO  
**Automatic Tank Gauges:** NO ATGS INFO AVAILABLE  
**Tank Test Status:** N/A  
**Tank Test Date:** 12/01/87

**PIPING INFORMATION**

**Piping Corrosion Protection:** INVALID CODE  
**Pressure Pipe Loss Leak Detector Type:** NO PPLLD BRAND INFO  
**Pipe System Type:** OTHER  
**Pipe Construction:** UNKNOWN  
**Pipe Primary Material:** NO PRIMARY PIPE MATERIAL INFO  
**Pipe Monitor Device:** NO PIPE MONIT DEV INFO

**PIPING INFORMATION**

**Pipe Test Date:** 12/01/87

**REGULATORY INFORMATION**

**Tank Exempt Indicator:** NO  
**Hazard Category 1:**  
**Regulatory Status Code Description:** CLOSED BY REMOVAL

**TANK ID s**

**Permit Number:** H09380  
**Tank Number:** T003

- Continued on next page -



**Environmental FirstSearch  
Site Detail Report**

**TARGET SITE:** COLLEGE BLVD  
CARLSBAD CA 92009

**JOB:** 4062-02  
5.91 MI - YELLOW , GREEN ALIGNMENT

REGISTERED UNDERGROUND STORAGE TANKS

**SEARCH ID:** 156                              **DIST/DIR:** 0.01 SW                              **MAP ID:** 1

<b>NAME:</b>	ENCINITAS GROWERS SUPPLIES	<b>REV:</b>	02/06/03
<b>ADDRESS:</b>	5600 AVENIDA ENCINAS	<b>ID1:</b>	HE17H09380
	CARLSBAD CA 92008	<b>ID2:</b>	CAD047784871
	SAN DIEGO	<b>STATUS:</b>	
<b>CONTACT:</b>	ROBERT HALL	<b>PHONE:</b>	(760)944-5815

**TANK CHARACTERISTICS INFORMATION**

<b>Capacity:</b>	544.00
<b>Manufacturer Code:</b>	
<b>Year Installed:</b>	1969
<b>Contents:</b>	SEE FILE FOR CONTENTS
<b>Tank Content Chemical Name:</b>	
<b>Tank Content CAS Number:</b>	
<b>Tank System Type:</b>	SINGLE WALL W/O SECNDRY CNTMNT
<b>Primary Tank Material:</b>	CONCRETE
<b>Tank Interior Lining or Coating:</b>	NO SECONDARY TANK MTRL INFO
<b>Tank Exterior Corrosion Protection:</b>	NO EXTERIOR CORR PROT INFO
<b>Overfill Device:</b>	NO OVERFILL INFORMATION
<b>Spill Buckets:</b>	
<b>Is Groundwater Greater Than 20 Feet (Y/N):</b>	NO

**TANK TESTING & MONITORING INFORMATION**

<b>Below Grade Equipment:</b>	
<b>Is System 1998 Standards Certified (Y/N):</b>	
<b>Tank Monitor Device:</b>	NO TANK MONIT DEV INFO
<b>Automatic Tank Gauges:</b>	NO ATGS INFO AVAILABLE
<b>Tank Test Status:</b>	N/A
<b>Tank Test Date:</b>	12/01/87

**PIPING INFORMATION**

<b>Piping Corrosion Protection:</b>	INVALID CODE
<b>Pressure Pipe Loss Leak Detector Type:</b>	NO PPLD BRAND INFO
<b>Pipe System Type:</b>	OTHER
<b>Pipe Construction:</b>	UNKNOWN
<b>Pipe Primary Material:</b>	NO PRIMARY PIPE MATERIAL INFO
<b>Pipe Monitor Device:</b>	NO PIPE MONIT DEV INFO

**PIPING INFORMATION**

<b>Pipe Test Date:</b>	12/01/87
------------------------	----------

**REGULATORY INFORMATION**

<b>Tank Exempt Indicator:</b>	NO
<b>Hazard Category 1:</b>	
<b>Regulatory Status Code Description:</b>	CLOSED BY REMOVAL

## Environmental FirstSearch Site Detail Report

**TARGET SITE:** COLLEGE BLVD  
CARLSBAD CA 92009

**JOB:** 4062-02  
5.91 MI - YELLOW , GREEN ALIGNMENT

### REGISTERED UNDERGROUND STORAGE TANKS

<b>SEARCH ID:</b> 157	<b>DIST/DIR:</b> 0.02 SW	<b>MAP ID:</b> 86
-----------------------	--------------------------	-------------------

<b>NAME:</b> GRANT GENERAL CONTRACTORS	<b>REV:</b> 02/06/03
<b>ADDRESS:</b> 5051 AVENIDA ENCINAS CARLSBAD CA 92008 SAN DIEGO	<b>ID1:</b> HE17H20065
<b>CONTACT:</b> GRANT GENERAL CONTRACTORS INC	<b>ID2:</b>
	<b>STATUS:</b>
	<b>PHONE:</b> (619)438-7500

**TANK ID s**

**Permit Number:** H20065  
**Tank Number:** T001  
**Tank ID Number:** ONE

**TANK CHARACTERISTICS INFORMATION**

**Capacity:** 4000.00  
**Manufacturer Code:**  
**Year Installed:** 1982  
**Contents:** REGULAR UNLEADED  
**Tank Content Chemical Name:**  
**Tank Content CAS Number:** 12031

**Tank System Type:** SINGLE WALL W/O SECNDRY CNTMNT  
**Primary Tank Material:** CARBON STEEL W/COMPOSITE  
**Tank Interior Lining or Coating:** NO SECONDARY TANK MTRL INFO  
**Tank Exterior Corrosion Protection:** NONE  
**Overfill Device:** NO OVERFILL INFORMATION  
**Spill Buckets:**  
**Is Groundwater Greater Than 20 Feet (Y/N):** NO

**TANK TESTING & MONITORING INFORMATION**

**Below Grade Equipment:** .267  
**Is System 1998 Standards Certified (Y/N):**  
**Tank Monitor Device:** NO TANK MONIT DEV INFO  
**Automatic Tank Gauges:** NO ATGS INFO AVAILABLE  
**Tank Test Status:** NO STATUS  
**Tank Test Date:** 08/11/86

**PIPING INFORMATION**

**Piping Corrosion Protection:** INVALID CODE  
**Pressure Pipe Loss Leak Detector Type:** NO PPLD BRAND INFO  
**Pipe System Type:** PIPE TYPE NOT AVAILABLE  
**Pipe Construction:** NO PIPE CONSTRUCTION INFO  
**Pipe Primary Material:** NO PRIMARY PIPE MATERIAL INFO  
**Pipe Monitor Device:** NO PIPE MONIT DEV INFO

**PIPING INFORMATION**

**Pipe Test Date:** 08/11/86

**REGULATORY INFORMATION**

**Tank Exempt Indicator:** NO  
**Hazard Category 1:**  
**Regulatory Status Code Description:** CLOSED BY REMOVAL

**Environmental FirstSearch  
Site Detail Report**

**TARGET SITE:** COLLEGE BLVD  
CARLSBAD CA 92009

**JOB:** 4062-02  
5.91 MI - YELLOW , GREEN ALIGNMENT

**REGISTERED UNDERGROUND STORAGE TANKS**

**SEARCH ID:** 158                                      **DIST/DIR:** 0.06 NW                                      **MAP ID:** 59

<b>NAME:</b> HOEHN ACURA & USED CAR STORE	<b>REV:</b> 02/06/03
<b>ADDRESS:</b> 5556/66 PASEO DEL NORTE CARLSBAD CA 92008 SAN DIEGO	<b>ID1:</b> HE17H03941 <b>ID2:</b> CAD981684277
<b>CONTACT:</b> T. W. HOEHN III	<b>STATUS:</b> <b>PHONE:</b> (760)438-9599

**TANK ID s**

**Permit Number:** H03941  
**Tank Number:** T001  
**Tank ID Number:** BO1

**TANK CHARACTERISTICS INFORMATION**

**Capacity:** 500.00  
**Manufacturer Code:**  
**Year Installed:** 1974  
**Contents:** WASTE OIL  
**Tank Content Chemical Name:**  
**Tank Content CAS Number:** 12035  
  
**Tank System Type:** SINGLE WALL W/O SECNDRY CNTMNT  
**Primary Tank Material:** CARBON STEEL  
**Tank Interior Lining or Coating:** NO SECONDARY TANK MTRL INFO  
**Tank Exterior Corrosion Protection:** UNKNOWN  
**Overfill Device:** NO OVERFILL INFORMATION  
**Spill Buckets:**  
**Is Groundwater Greater Than 20 Feet (Y/N):** NO

**TANK TESTING & MONITORING INFORMATION**

**Below Grade Equipment:**  
**Is System 1998 Standards Certified (Y/N):**  
**Tank Monitor Device:** NO TANK MONIT DEV INFO  
**Automatic Tank Gauges:** NO ATGS INFO AVAILABLE  
**Tank Test Status:** TIGHT  
**Tank Test Date:** 06/15/90

**PIPING INFORMATION**

**Piping Corrosion Protection:** UNKNOWN  
**Pressure Pipe Loss Leak Detector Type:** NO PPLD BRAND INFO  
**Pipe System Type:** PIPE TYPE NOT AVAILABLE  
**Pipe Construction:** NO PIPE CONSTRUCTION INFO  
**Pipe Primary Material:** NO PRIMARY PIPE MATERIAL INFO  
**Pipe Monitor Device:** NO PIPE MONIT DEV INFO

**PIPING INFORMATION**

**Pipe Test Date:** 08/11/86

**REGULATORY INFORMATION**

**Tank Exempt Indicator:** NO  
**Hazard Category 1:**  
**Regulatory Status Code Description:** CLOSED BY REMOVAL

**TANK ID s**

- Continued on next page -



***Environmental FirstSearch  
Site Detail Report***

**TARGET SITE:** COLLEGE BLVD  
CARLSBAD CA 92009

**JOB:** 4062-02  
5.91 MI - YELLOW , GREEN ALIGNMENT

**REGISTERED UNDERGROUND STORAGE TANKS**

**SEARCH ID:** 158                                      **DIST/DIR:** 0.06 NW                                      **MAP ID:** 59

<b>NAME:</b> HOEHN ACURA & USED CAR STORE <b>ADDRESS:</b> 5556/66 PASEO DEL NORTE CARLSBAD CA 92008 SAN DIEGO <b>CONTACT:</b> T. W. HOEHN III	<b>REV:</b> 02/06/03 <b>ID1:</b> HE17H03941 <b>ID2:</b> CAD981684277 <b>STATUS:</b> <b>PHONE:</b> (760)438-9599
---	---

**Permit Number:** *H03941*  
**Tank Number:** *T002*  
**Tank ID Number:** *AT2084*

**TANK CHARACTERISTICS INFORMATION**

**Capacity:** *550.00*  
**Manufacturer Code:**  
**Year Installed:**  
**Contents:** *REGULAR UNLEADED*  
**Tank Content Chemical Name:**  
**Tank Content CAS Number:**

**Tank System Type:** *TANK TYPE NOT AVAILABLE*  
**Primary Tank Material:** *NO PRIMARY TANK MATERIAL INFO*  
**Tank Interior Lining or Coating:** *NO SECONDARY TANK MTRL INFO*  
**Tank Exterior Corrosion Protection:** *NO EXTERIOR CORR PROT INFO*  
**Overfill Device:** *NO OVERFILL INFORMATION*  
**Spill Buckets:**  
**Is Groundwater Greater Than 20 Feet (Y/N):** *NO*

**TANK TESTING & MONITORING INFORMATION**

**Below Grade Equipment:** *32*  
**Is System 1998 Standards Certified (Y/N):**  
**Tank Monitor Device:** *NO TANK MONIT DEV INFO*  
**Automatic Tank Gauges:** *NO ATGS INFO AVAILABLE*  
**Tank Test Status:** *INVALID CODE*  
**Tank Test Date:** *06/15/90*

**PIPING INFORMATION**

**Piping Corrosion Protection:** *NO PIPE PROTECTION INFO*  
**Pressure Pipe Loss Leak Detector Type:** *NO PPLD BRAND INFO*  
**Pipe System Type:** *PIPE TYPE NOT AVAILABLE*  
**Pipe Construction:** *NO PIPE CONSTRUCTION INFO*  
**Pipe Primary Material:** *NO PRIMARY PIPE MATERIAL INFO*  
**Pipe Monitor Device:** *NO PIPE MONIT DEV INFO*

**PIPING INFORMATION**

**Pipe Test Date:** *01/01/01*

**REGULATORY INFORMATION**

**Tank Exempt Indicator:** *NO*  
**Hazard Category 1:**  
**Regulatory Status Code Description:** *CLOSED BY REMOVAL*

**TANK ID's**

**Permit Number:** *H03941*  
**Tank Number:** *T003*

*- Continued on next page -*

## Environmental FirstSearch Site Detail Report

**TARGET SITE:** COLLEGE BLVD  
CARLSBAD CA 92009

**JOB:** 4062-02  
5.91 MI - YELLOW , GREEN ALIGNMENT

### REGISTERED UNDERGROUND STORAGE TANKS

<b>SEARCH ID:</b> 158	<b>DIST/DIR:</b> 0.06 NW	<b>MAP ID:</b> 59
-----------------------	--------------------------	-------------------

<b>NAME:</b> HOEHN ACURA & USED CAR STORE	<b>REV:</b> 02/06/03
<b>ADDRESS:</b> 5556/66 PASEO DEL NORTE CARLSBAD CA 92008 SAN DIEGO	<b>ID1:</b> HE17H03941
<b>CONTACT:</b> T. W. HOEHN III	<b>ID2:</b> CAD981684277
	<b>STATUS:</b>
	<b>PHONE:</b> (760)438-9599

**Tank ID Number:** AT2084

**TANK CHARACTERISTICS INFORMATION**

**Capacity:** 550.00  
**Manufacturer Code:**  
**Year Installed:**  
**Contents:** REGULAR UNLEADED  
**Tank Content Chemical Name:**  
**Tank Content CAS Number:**

**Tank System Type:** TANK TYPE NOT AVAILABLE  
**Primary Tank Material:** NO PRIMARY TANK MATERIAL INFO  
**Tank Interior Lining or Coating:** NO SECONDARY TANK MTRL INFO  
**Tank Exterior Corrosion Protection:** NO EXTERIOR CORR PROT INFO  
**Overfill Device:** NO OVERFILL INFORMATION  
**Spill Buckets:**  
**Is Groundwater Greater Than 20 Feet (Y/N):** NO

**TANK TESTING & MONITORING INFORMATION**

**Below Grade Equipment:** 32  
**Is System 1998 Standards Certified (Y/N):**  
**Tank Monitor Device:** NO TANK MONIT DEV INFO  
**Automatic Tank Gauges:** NO ATGS INFO AVAILABLE  
**Tank Test Status:** INVALID CODE  
**Tank Test Date:** 06/15/90

**PIPING INFORMATION**

**Piping Corrosion Protection:** NO PIPE PROTECTION INFO  
**Pressure Pipe Loss Leak Detector Type:** NO PPLD BRAND INFO  
**Pipe System Type:** PIPE TYPE NOT AVAILABLE  
**Pipe Construction:** NO PIPE CONSTRUCTION INFO  
**Pipe Primary Material:** NO PRIMARY PIPE MATERIAL INFO  
**Pipe Monitor Device:** NO PIPE MONIT DEV INFO  
**PIPING INFORMATION**  
**Pipe Test Date:** 01/01/01

**REGULATORY INFORMATION**

**Tank Exempt Indicator:** NO  
**Hazard Category 1:**  
**Regulatory Status Code Description:** CLOSED BY REMOVAL

# Environmental FirstSearch Site Detail Report

**TARGET SITE:** COLLEGE BLVD  
CARLSBAD CA 92009

**JOB:** 4062-02  
5.91 MI - YELLOW , GREEN ALIGNMENT

## REGISTERED UNDERGROUND STORAGE TANKS

<b>SEARCH ID:</b> 159	<b>DIST/DIR:</b> 0.07 NE	<b>MAP ID:</b> 48
-----------------------	--------------------------	-------------------

<b>NAME:</b> HOEHN HONDA	<b>REV:</b> 02/06/03
<b>ADDRESS:</b> 5454 PASEO DEL NORTE CARLSBAD CA 92008 SAN DIEGO	<b>ID1:</b> HE17H14128 <b>ID2:</b> CAD981684335
<b>CONTACT:</b> ROBERT A. HOEHN	<b>STATUS:</b> <b>PHONE:</b> (619)438-1818

**TANK ID s**

**Permit Number:** *H14128*  
**Tank Number:** *T001*  
**Tank ID Number:** *G.O. 1*

**TANK CHARACTERISTICS INFORMATION**

**Capacity:** *1000.00*  
**Manufacturer Code:**  
**Year Installed:** *1982*  
**Contents:** *MOTOR OIL*  
**Tank Content Chemical Name:**  
**Tank Content CAS Number:** *08*

**Tank System Type:** *SINGLE WALL W/O SECNDRY CNTMNT*  
**Primary Tank Material:** *CARBON STEEL*  
**Tank Interior Lining or Coating:** *NO SECONDARY TANK MTRL INFO*  
**Tank Exterior Corrosion Protection:** *UNKNOWN*  
**Overfill Device:** *NO OVERFILL INFORMATION*  
**Spill Buckets:**  
**Is Groundwater Greater Than 20 Feet (Y/N):** *NO*

**TANK TESTING & MONITORING INFORMATION**

**Below Grade Equipment:**  
**Is System 1998 Standards Certified (Y/N):**  
**Tank Monitor Device:** *NO TANK MONIT DEV INFO*  
**Automatic Tank Gauges:** *NO ATGS INFO AVAILABLE*  
**Tank Test Status:** *TIGHT*  
**Tank Test Date:** *06/08/96*

**PIPING INFORMATION**

**Piping Corrosion Protection:** *UNKNOWN*  
**Pressure Pipe Loss Leak Detector Type:** *NO PPLD BRAND INFO*  
**Pipe System Type:** *PIPE TYPE NOT AVAILABLE*  
**Pipe Construction:** *NO PIPE CONSTRUCTION INFO*  
**Pipe Primary Material:** *NO PRIMARY PIPE MATERIAL INFO*  
**Pipe Monitor Device:** *NO PIPE MONIT DEV INFO*

**PIPING INFORMATION**

**Pipe Test Date:** *08/11/86*

**REGULATORY INFORMATION**

**Tank Exempt Indicator:** *NO*  
**Hazard Category 1:**  
**Regulatory Status Code Description:** *CLOSED BY REMOVAL*

**TANK ID s**

- Continued on next page -

# Environmental FirstSearch Site Detail Report

**TARGET SITE:** COLLEGE BLVD  
CARLSBAD CA 92009

**JOB:** 4062-02  
5.91 MI - YELLOW , GREEN ALIGNMENT

## REGISTERED UNDERGROUND STORAGE TANKS

**SEARCH ID:** 159                                  **DIST/DIR:** 0.07 NE                                  **MAP ID:** 48

<b>NAME:</b> HOEHN HONDA <b>ADDRESS:</b> 5454 PASEO DEL NORTE CARLSBAD CA 92008 SAN DIEGO <b>CONTACT:</b> ROBERT A. HOEHN	<b>REV:</b> 02/06/03 <b>ID1:</b> HE17H14128 <b>ID2:</b> CAD981684335 <b>STATUS:</b> <b>PHONE:</b> (619)438-1818
---	---

**Permit Number:** H14128  
**Tank Number:** T002  
**Tank ID Number:** B01

**TANK CHARACTERISTICS INFORMATION**

**Capacity:** 1000.00  
**Manufacturer Code:**  
**Year Installed:** 1982  
**Contents:** WASTE OIL  
**Tank Content Chemical Name:**  
**Tank Content CAS Number:** 12035  
  
**Tank System Type:** SINGLE WALL W/O SECNDRY CNTMNT  
**Primary Tank Material:** CARBON STEEL  
**Tank Interior Lining or Coating:** NO SECONDARY TANK MTRL INFO  
**Tank Exterior Corrosion Protection:** UNKNOWN  
**Overfill Device:** NO OVERFILL INFORMATION  
**Spill Buckets:**  
**Is Groundwater Greater Than 20 Feet (Y/N):** NO

**TANK TESTING & MONITORING INFORMATION**

**Below Grade Equipment:**  
**Is System 1998 Standards Certified (Y/N):**  
**Tank Monitor Device:** NO TANK MONIT DEV INFO  
**Automatic Tank Gauges:** NO ATGS INFO AVAILABLE  
**Tank Test Status:** TIGHT  
**Tank Test Date:** 06/08/96

**PIPING INFORMATION**

**Piping Corrosion Protection:** UNKNOWN  
**Pressure Pipe Loss Leak Detector Type:** NO PPLD BRAND INFO  
**Pipe System Type:** PIPE TYPE NOT AVAILABLE  
**Pipe Construction:** NO PIPE CONSTRUCTION INFO  
**Pipe Primary Material:** NO PRIMARY PIPE MATERIAL INFO  
**Pipe Monitor Device:** NO PIPE MONIT DEV INFO

**PIPING INFORMATION**

**Pipe Test Date:** 08/11/86

**REGULATORY INFORMATION**

**Tank Exempt Indicator:** NO  
**Hazard Category 1:**  
**Regulatory Status Code Description:** CLOSED BY REMOVAL

# *Environmental FirstSearch Site Detail Report*

**TARGET SITE:** COLLEGE BLVD  
CARLSBAD CA 92009

**JOB:** 4062-02  
5.91 MI - YELLOW , GREEN ALIGNMENT

## REGISTERED UNDERGROUND STORAGE TANKS

<b>SEARCH ID:</b> 160	<b>DIST/DIR:</b> 0.06 NW	<b>MAP ID:</b> 6
-----------------------	--------------------------	------------------

<b>NAME:</b> KEN GRODY FORD	<b>REV:</b> 02/06/03
<b>ADDRESS:</b> 5555 PASEO DEL NORTE CARLSBAD CA 92008 SAN DIEGO	<b>ID1:</b> HE17H12033 <b>ID2:</b> CAD981583776
<b>CONTACT:</b> KEN GRODY	<b>STATUS:</b> <b>PHONE:</b> (760)438-9171

### TANK ID s

**Permit Number:** H12033  
**Tank Number:** T001  
**Tank ID Number:** 7

### TANK CHARACTERISTICS INFORMATION

**Capacity:** 550.00  
**Manufacturer Code:** 0101  
**Year Installed:** 1973  
**Contents:** WASTE OIL  
**Tank Content Chemical Name:**  
**Tank Content CAS Number:**

**Tank System Type:** SINGLE WALL W/O SECNDRY CNTMNT  
**Primary Tank Material:** CARBON STEEL  
**Tank Interior Lining or Coating:** NO SECONDARY TANK MTRL INFO  
**Tank Exterior Corrosion Protection:** NO EXTERIOR CORR PROT INFO  
**Overfill Device:** NO OVERFILL INFORMATION  
**Spill Buckets:**  
**Is Groundwater Greater Than 20 Feet (Y/N):** NO

### TANK TESTING & MONITORING INFORMATION

**Below Grade Equipment:**  
**Is System 1998 Standards Certified (Y/N):**  
**Tank Monitor Device:** NO TANK MONIT DEV INFO  
**Automatic Tank Gauges:** NO ATGS INFO AVAILABLE  
**Tank Test Status:** TIGHT  
**Tank Test Date:** 12/01/87

### PIPING INFORMATION

**Piping Corrosion Protection:** NO PIPE PROTECTION INFO  
**Pressure Pipe Loss Leak Detector Type:** NO PPLD BRAND INFO  
**Pipe System Type:** NONE  
**Pipe Construction:** NO PIPE CONSTRUCTION INFO  
**Pipe Primary Material:** NO PRIMARY PIPE MATERIAL INFO  
**Pipe Monitor Device:** NO PIPE MONIT DEV INFO

### PIPING INFORMATION

**Pipe Test Date:** 12/01/87

### REGULATORY INFORMATION

**Tank Exempt Indicator:** NO  
**Hazard Category 1:**  
**Regulatory Status Code Description:** CLOSED IN PLACE

### TANK ID s

- Continued on next page -

# Environmental FirstSearch Site Detail Report

**TARGET SITE:** COLLEGE BLVD  
CARLSBAD CA 92009

**JOB:** 4062-02  
5.91 MI - YELLOW , GREEN ALIGNMENT

## REGISTERED UNDERGROUND STORAGE TANKS

**SEARCH ID:** 160 **DIST/DIR:** 0.06 NW **MAP ID:** 6

**NAME:** KEN GRODY FORD  
**ADDRESS:** 5555 PASEO DEL NORTE  
CARLSBAD CA 92008  
SAN DIEGO  
**CONTACT:** KEN GRODY  
**REV:** 02/06/03  
**ID1:** HE17H12033  
**ID2:** CAD981583776  
**STATUS:**  
**PHONE:** (760)438-9171

**Permit Number:** *H12033*  
**Tank Number:** *T002*  
**Tank ID Number:** *8*

### TANK CHARACTERISTICS INFORMATION

**Capacity:** *550.00*  
**Manufacturer Code:**  
**Year Installed:** *1973*  
**Contents:** *WASTE OIL*  
**Tank Content Chemical Name:**  
**Tank Content CAS Number:**

**Tank System Type:** *SINGLE WALL W/O SECNDRY CNTMNT*  
**Primary Tank Material:** *CARBON STEEL*  
**Tank Interior Lining or Coating:** *NO SECONDARY TANK MTRL INFO*  
**Tank Exterior Corrosion Protection:** *NO EXTERIOR CORR PROT INFO*  
**Overfill Device:** *NO OVERFILL INFORMATION*  
**Spill Buckets:**  
**Is Groundwater Greater Than 20 Feet (Y/N):** *NO*

### TANK TESTING & MONITORING INFORMATION

**Below Grade Equipment:**  
**Is System 1998 Standards Certified (Y/N):**  
**Tank Monitor Device:** *NO TANK MONIT DEV INFO*  
**Automatic Tank Gauges:** *NO ATGS INFO AVAILABLE*  
**Tank Test Status:** *TIGHT*  
**Tank Test Date:** *12/01/87*

### PIPING INFORMATION

**Piping Corrosion Protection:** *NO PIPE PROTECTION INFO*  
**Pressure Pipe Loss Leak Detector Type:** *NO PPLD BRAND INFO*  
**Pipe System Type:** *NONE*  
**Pipe Construction:** *NO PIPE CONSTRUCTION INFO*  
**Pipe Primary Material:** *NO PRIMARY PIPE MATERIAL INFO*  
**Pipe Monitor Device:** *NO PIPE MONIT DEV INFO*

### PIPING INFORMATION

**Pipe Test Date:** *12/01/87*

### REGULATORY INFORMATION

**Tank Exempt Indicator:** *NO*  
**Hazard Category 1:**  
**Regulatory Status Code Description:** *CLOSED IN PLACE*

## Environmental FirstSearch Site Detail Report

**TARGET SITE:** COLLEGE BLVD  
CARLSBAD CA 92009

**JOB:** 4062-02  
5.91 MI - YELLOW , GREEN ALIGNMENT

### REGISTERED UNDERGROUND STORAGE TANKS

**SEARCH ID:** 161                                      **DIST/DIR:** 0.07 NE                                      **MAP ID:** 10

<b>NAME:</b>	KEN GRODY PONTIAC GMC	<b>REV:</b>	02/06/03
<b>ADDRESS:</b>	5445 PASEO DEL NORTE	<b>ID1:</b>	HE17H12083
	CARLSBAD CA 92008	<b>ID2:</b>	CAD981369424
	SAN DIEGO	<b>STATUS:</b>	
<b>CONTACT:</b>	KEN GRODY	<b>PHONE:</b>	(760)438-1021

**TANK ID s**

**Permit Number:** H12083  
**Tank Number:** T001  
**Tank ID Number:** (1)

**TANK CHARACTERISTICS INFORMATION**

**Capacity:** 0.00  
**Manufacturer Code:**  
**Year Installed:** 1974  
**Contents:** WASTE OIL  
**Tank Content Chemical Name:**  
**Tank Content CAS Number:** 12035

**Tank System Type:** UNKNOWN  
**Primary Tank Material:** UNKNOWN  
**Tank Interior Lining or Coating:** NO SECONDARY TANK MTRL INFO  
**Tank Exterior Corrosion Protection:** UNKNOWN  
**Overfill Device:** NO OVERFILL INFORMATION  
**Spill Buckets:**  
**Is Groundwater Greater Than 20 Feet (Y/N):** NO

**TANK TESTING & MONITORING INFORMATION**

**Below Grade Equipment:**  
**Is System 1998 Standards Certified (Y/N):**  
**Tank Monitor Device:** NO TANK MONIT DEV INFO  
**Automatic Tank Gauges:** NO ATGS INFO AVAILABLE  
**Tank Test Status:** N/A  
**Tank Test Date:** 08/11/86

**PIPING INFORMATION**

**Piping Corrosion Protection:** UNKNOWN  
**Pressure Pipe Loss Leak Detector Type:** NO PPLD BRAND INFO  
**Pipe System Type:** PIPE TYPE NOT AVAILABLE  
**Pipe Construction:** NO PIPE CONSTRUCTION INFO  
**Pipe Primary Material:** NO PRIMARY PIPE MATERIAL INFO  
**Pipe Monitor Device:** NO PIPE MONIT DEV INFO

**PIPING INFORMATION**

**Pipe Test Date:** 08/11/86

**REGULATORY INFORMATION**

**Tank Exempt Indicator:** NO  
**Hazard Category 1:**  
**Regulatory Status Code Description:** CLOSED BY REMOVAL

# Environmental FirstSearch Site Detail Report

**TARGET SITE:** COLLEGE BLVD  
CARLSBAD CA 92009

**JOB:** 4062-02  
5.91 MI - YELLOW , GREEN ALIGNMENT

## REGISTERED UNDERGROUND STORAGE TANKS

**SEARCH ID:** 162                      **DIST/DIR:** 0.07 NE                      **MAP ID:** 11

<b>NAME:</b> LEXUS CARLSBAD	<b>REV:</b> 02/06/03
<b>ADDRESS:</b> 5444 PASEO DEL NORTE CARLSBAD CA 92008 SAN DIEGO	<b>ID1:</b> HE17H20086 <b>ID2:</b> CAD982004848
<b>CONTACT:</b> LOUIS V JONES & JUDITH A JONES	<b>STATUS:</b> <b>PHONE:</b> (619)438-2300

**TANK ID s**

**Permit Number:** H20086  
**Tank Number:** T001  
**Tank ID Number:** 2

**TANK CHARACTERISTICS INFORMATION**

**Capacity:** 600.00  
**Manufacturer Code:**  
**Year Installed:**  
**Contents:** WASTE OIL  
**Tank Content Chemical Name:**  
**Tank Content CAS Number:**

**Tank System Type:** SINGLE WALL W/O SECNDRY CNTMNT  
**Primary Tank Material:** CARBON STEEL  
**Tank Interior Lining or Coating:** NO SECONDARY TANK MTRL INFO  
**Tank Exterior Corrosion Protection:** NO EXTERIOR CORR PROT INFO  
**Overfill Device:** NO OVERFILL INFORMATION  
**Spill Buckets:**  
**Is Groundwater Greater Than 20 Feet (Y/N):** NO

**TANK TESTING & MONITORING INFORMATION**

**Below Grade Equipment:** 999999  
**Is System 1998 Standards Certified (Y/N):**  
**Tank Monitor Device:** NO TANK MONIT DEV INFO  
**Automatic Tank Gauges:** NO ATGS INFO AVAILABLE  
**Tank Test Status:** TIGHT  
**Tank Test Date:** 09/28/89

**PIPING INFORMATION**

**Piping Corrosion Protection:** NO PIPE PROTECTION INFO  
**Pressure Pipe Loss Leak Detector Type:** NO PPLD BRAND INFO  
**Pipe System Type:** PIPE TYPE NOT AVAILABLE  
**Pipe Construction:** NO PIPE CONSTRUCTION INFO  
**Pipe Primary Material:** NO PRIMARY PIPE MATERIAL INFO  
**Pipe Monitor Device:** NO PIPE MONIT DEV INFO

**PIPING INFORMATION**

**Pipe Test Date:** 01/01/01

**REGULATORY INFORMATION**

**Tank Exempt Indicator:** NO  
**Hazard Category 1:**  
**Regulatory Status Code Description:** CLOSED BY REMOVAL

**TANK ID s**

- Continued on next page -



**Environmental FirstSearch  
Site Detail Report**

**TARGET SITE:** COLLEGE BLVD  
CARLSBAD CA 92009

**JOB:** 4062-02  
5.91 MI - YELLOW , GREEN ALIGNMENT

**REGISTERED UNDERGROUND STORAGE TANKS**

**SEARCH ID:** 162                                  **DIST/DIR:** 0.07 NE                                  **MAP ID:** 11

<b>NAME:</b>	LEXUS CARLSBAD	<b>REV:</b>	02/06/03
<b>ADDRESS:</b>	5444 PASEO DEL NORTE	<b>ID1:</b>	HE17H20086
	CARLSBAD CA 92008	<b>ID2:</b>	CAD982004848
	SAN DIEGO	<b>STATUS:</b>	
<b>CONTACT:</b>	LOUIS V JONES & JUDITH A JONES	<b>PHONE:</b>	(619)438-2300

<b>Permit Number:</b>	H20086
<b>Tank Number:</b>	T002
<b>Tank ID Number:</b>	1

**TANK CHARACTERISTICS INFORMATION**

<b>Capacity:</b>	1000.00
<b>Manufacturer Code:</b>	
<b>Year Installed:</b>	
<b>Contents:</b>	REGULAR UNLEADED
<b>Tank Content Chemical Name:</b>	
<b>Tank Content CAS Number:</b>	

<b>Tank System Type:</b>	SINGLE WALL W/O SECNDRY CNTMNT
<b>Primary Tank Material:</b>	CARBON STEEL
<b>Tank Interior Lining or Coating:</b>	NO SECONDARY TANK MTRL INFO
<b>Tank Exterior Corrosion Protection:</b>	NO EXTERIOR CORR PROT INFO
<b>Overfill Device:</b>	NO OVERFILL INFORMATION
<b>Spill Buckets:</b>	
<b>Is Groundwater Greater Than 20 Feet (Y/N):</b>	NO

**TANK TESTING & MONITORING INFORMATION**

<b>Below Grade Equipment:</b>	999999
<b>Is System 1998 Standards Certified (Y/N):</b>	
<b>Tank Monitor Device:</b>	NO TANK MONIT DEV INFO
<b>Automatic Tank Gauges:</b>	NO ATGS INFO AVAILABLE
<b>Tank Test Status:</b>	TIGHT
<b>Tank Test Date:</b>	09/28/89

**PIPING INFORMATION**

<b>Piping Corrosion Protection:</b>	NO PIPE PROTECTION INFO
<b>Pressure Pipe Loss Leak Detector Type:</b>	NO PPLD BRAND INFO
<b>Pipe System Type:</b>	SUCTION
<b>Pipe Construction:</b>	NO PIPE CONSTRUCTION INFO
<b>Pipe Primary Material:</b>	NO PRIMARY PIPE MATERIAL INFO
<b>Pipe Monitor Device:</b>	NO PIPE MONIT DEV INFO

**PIPING INFORMATION**

<b>Pipe Test Date:</b>	01/01/01
------------------------	----------

**REGULATORY INFORMATION**

<b>Tank Exempt Indicator:</b>	NO
<b>Hazard Category 1:</b>	
<b>Regulatory Status Code Description:</b>	CLOSED BY REMOVAL

# *Environmental FirstSearch Site Detail Report*

**TARGET SITE:** COLLEGE BLVD  
CARLSBAD CA 92009

**JOB:** 4062-02  
5.91 MI - YELLOW , GREEN ALIGNMENT

## REGISTERED UNDERGROUND STORAGE TANKS

<b>SEARCH ID:</b> 163	<b>DIST/DIR:</b> 0.10 NE	<b>MAP ID:</b> 13
-----------------------	--------------------------	-------------------

<b>NAME:</b> RORICK BUICK INC <b>ADDRESS:</b> 5334 PASEO DEL NORTE CARLSBAD CA 92008 SAN DIEGO <b>CONTACT:</b> CHRISTOPHER MURPHY	<b>REV:</b> 02/06/03 <b>ID1:</b> HE17H13223 <b>ID2:</b> CAD981386212 <b>STATUS:</b> <b>PHONE:</b> (760)438-5311
---	---

**TANK ID s**

**Permit Number:** H13223  
**Tank Number:** T001  
**Tank ID Number:** 1

**TANK CHARACTERISTICS INFORMATION**

**Capacity:** 500.00  
**Manufacturer Code:**  
**Year Installed:** 1977  
**Contents:** WASTE OIL  
**Tank Content Chemical Name:**  
**Tank Content CAS Number:** 12035

**Tank System Type:** SINGLE WALL W/O SECNDRY CNTMNT  
**Primary Tank Material:** UNKNOWN  
**Tank Interior Lining or Coating:** NO SECONDARY TANK MTRL INFO  
**Tank Exterior Corrosion Protection:** UNKNOWN  
**Overfill Device:** NO OVERFILL INFORMATION  
**Spill Buckets:**  
**Is Groundwater Greater Than 20 Feet (Y/N):** NO

**TANK TESTING & MONITORING INFORMATION**

**Below Grade Equipment:**  
**Is System 1998 Standards Certified (Y/N):**  
**Tank Monitor Device:** NO TANK MONIT DEV INFO  
**Automatic Tank Gauges:** NO ATGS INFO AVAILABLE  
**Tank Test Status:** TIGHT  
**Tank Test Date:** 12/10/87

**PIPING INFORMATION**

**Piping Corrosion Protection:** UNKNOWN  
**Pressure Pipe Loss Leak Detector Type:** NO PPLD BRAND INFO  
**Pipe System Type:** PIPE TYPE NOT AVAILABLE  
**Pipe Construction:** SINGLE WALL  
**Pipe Primary Material:** NO PRIMARY PIPE MATERIAL INFO  
**Pipe Monitor Device:** NO PIPE MONIT DEV INFO

**PIPING INFORMATION**

**Pipe Test Date:** 08/11/86

**REGULATORY INFORMATION**

**Tank Exempt Indicator:** NO  
**Hazard Category 1:**  
**Regulatory Status Code Description:** CLOSED BY REMOVAL

# Environmental FirstSearch

## Site Detail Report

**TARGET SITE:** COLLEGE BLVD  
CARLSBAD CA 92009

**JOB:** 4062-02  
5.91 MI - YELLOW , GREEN ALIGNMENT

### REGISTERED UNDERGROUND STORAGE TANKS

<b>SEARCH ID:</b> 164	<b>DIST/DIR:</b> 0.07 NE	<b>MAP ID:</b> 14
-----------------------	--------------------------	-------------------

<b>NAME:</b> TOWNSEND LINCOLN MERCURY	<b>REV:</b> 02/06/03
<b>ADDRESS:</b> 5434 PASEO DEL NORTE CARLSBAD CA 92008 SAN DIEGO	<b>ID1:</b> HE17H12085
<b>CONTACT:</b> ROBERT TOWNSEND	<b>ID2:</b> CAD982016974
	<b>STATUS:</b>
	<b>PHONE:</b> (760)438-5434

**TANK ID s**

**Permit Number:** H12085  
**Tank Number:** T001  
**Tank ID Number:** 01

**TANK CHARACTERISTICS INFORMATION**

**Capacity:** 500.00  
**Manufacturer Code:**  
**Year Installed:**  
**Contents:** WASTE OIL  
**Tank Content Chemical Name:**  
**Tank Content CAS Number:**

**Tank System Type:** SINGLE WALL W/O SECNDRY CNTMNT  
**Primary Tank Material:** CARBON STEEL  
**Tank Interior Lining or Coating:** NONE  
**Tank Exterior Corrosion Protection:** NO EXTERIOR CORR PROT INFO  
**Overfill Device:** NO OVERFILL INFORMATION  
**Spill Buckets:**  
**Is Groundwater Greater Than 20 Feet (Y/N):** NO

**TANK TESTING & MONITORING INFORMATION**

**Below Grade Equipment:** 9  
**Is System 1998 Standards Certified (Y/N):**  
**Tank Monitor Device:** NO TANK MONIT DEV INFO  
**Automatic Tank Gauges:** NO ATGS INFO AVAILABLE  
**Tank Test Status:** TIGHT  
**Tank Test Date:** 03/03/92

**PIPING INFORMATION**

**Piping Corrosion Protection:** NO PIPE PROTECTION INFO  
**Pressure Pipe Loss Leak Detector Type:** NO PPLD BRAND INFO  
**Pipe System Type:** PIPE TYPE NOT AVAILABLE  
**Pipe Construction:** NO PIPE CONSTRUCTION INFO  
**Pipe Primary Material:** NO PRIMARY PIPE MATERIAL INFO  
**Pipe Monitor Device:** NO PIPE MONIT DEV INFO

**PIPING INFORMATION**

**Pipe Test Date:** 01/01/01

**REGULATORY INFORMATION**

**Tank Exempt Indicator:** NO  
**Hazard Category 1:**  
**Regulatory Status Code Description:** CLOSED BY REMOVAL

**TANK ID s**

- Continued on next page -

**Environmental FirstSearch  
Site Detail Report**

**TARGET SITE:** COLLEGE BLVD  
CARLSBAD CA 92009

**JOB:** 4062-02  
5.91 MI - YELLOW , GREEN ALIGNMENT

**REGISTERED UNDERGROUND STORAGE TANKS**

**SEARCH ID:** 164                              **DIST/DIR:** 0.07 NE                              **MAP ID:** 14

<b>NAME:</b>	TOWNSEND LINCOLN MERCURY	<b>REV:</b>	02/06/03
<b>ADDRESS:</b>	5434 PASEO DEL NORTE CARLSBAD CA 92008 SAN DIEGO	<b>ID1:</b>	HE17H12085
<b>CONTACT:</b>	ROBERT TOWNSEND	<b>ID2:</b>	CAD982016974
		<b>STATUS:</b>	
		<b>PHONE:</b>	(760)438-5434

**Permit Number:** *H12085*  
**Tank Number:** *T002*  
**Tank ID Number:** *02*

**TANK CHARACTERISTICS INFORMATION**

**Capacity:** *2000.00*  
**Manufacturer Code:**  
**Year Installed:**  
**Contents:** *REGULAR UNLEADED*  
**Tank Content Chemical Name:**  
**Tank Content CAS Number:**

**Tank System Type:** *SINGLE WALL W/O SECNDRY CNTMNT*  
**Primary Tank Material:** *CARBON STEEL*  
**Tank Interior Lining or Coating:** *NONE*  
**Tank Exterior Corrosion Protection:** *NO EXTERIOR CORR PROT INFO*  
**Overfill Device:** *NO OVERFILL INFORMATION*  
**Spill Buckets:**  
**Is Groundwater Greater Than 20 Feet (Y/N):** *NO*

**TANK TESTING & MONITORING INFORMATION**

**Below Grade Equipment:** *9*  
**Is System 1998 Standards Certified (Y/N):**  
**Tank Monitor Device:** *NO TANK MONIT DEV INFO*  
**Automatic Tank Gauges:** *NO ATGS INFO AVAILABLE*  
**Tank Test Status:** *TIGHT*  
**Tank Test Date:** *01/16/96*

**PIPING INFORMATION**

**Piping Corrosion Protection:** *NO PIPE PROTECTION INFO*  
**Pressure Pipe Loss Leak Detector Type:** *NO PPLD BRAND INFO*  
**Pipe System Type:** *PIPE TYPE NOT AVAILABLE*  
**Pipe Construction:** *NO PIPE CONSTRUCTION INFO*  
**Pipe Primary Material:** *NO PRIMARY PIPE MATERIAL INFO*  
**Pipe Monitor Device:** *NO PIPE MONIT DEV INFO*

**PIPING INFORMATION**

**Pipe Test Date:** *01/01/01*

**REGULATORY INFORMATION**

**Tank Exempt Indicator:** *NO*  
**Hazard Category 1:**  
**Regulatory Status Code Description:** *CLOSED BY REMOVAL*

## *Environmental FirstSearch* Site Detail Report

**TARGET SITE:** COLLEGE BLVD  
CARLSBAD CA 92009

**JOB:** 4062-02  
5.91 MI - YELLOW , GREEN ALIGNMENT

### REGISTERED UNDERGROUND STORAGE TANKS

<b>SEARCH ID:</b> 165	<b>DIST/DIR:</b> 0.07 NE	<b>MAP ID:</b> 16
-----------------------	--------------------------	-------------------

<b>NAME:</b> TOYOTA-CARLSBAD INC	<b>REV:</b> 02/06/03
<b>ADDRESS:</b> 5424 PASEO DEL NORTE CARLSBAD CA 92008 SAN DIEGO	<b>ID1:</b> HE17H13420 <b>ID2:</b> CAD982019168
<b>CONTACT:</b> LOUIS V JONES	<b>STATUS:</b> <b>PHONE:</b> (760)438-2000

**TANK ID s**

<b>Permit Number:</b>	H13420
<b>Tank Number:</b>	T001
<b>Tank ID Number:</b>	0000001

**TANK CHARACTERISTICS INFORMATION**

<b>Capacity:</b>	550.00
<b>Manufacturer Code:</b>	
<b>Year Installed:</b>	
<b>Contents:</b>	WASTE OIL
<b>Tank Content Chemical Name:</b>	
<b>Tank Content CAS Number:</b>	

<b>Tank System Type:</b>	SINGLE WALL W/O SECNDRY CNTMNT
<b>Primary Tank Material:</b>	CARBON STEEL
<b>Tank Interior Lining or Coating:</b>	NO SECONDARY TANK MTRL INFO
<b>Tank Exterior Corrosion Protection:</b>	NO EXTERIOR CORR PROT INFO
<b>Overfill Device:</b>	NO OVERFILL INFORMATION
<b>Spill Buckets:</b>	
<b>Is Groundwater Greater Than 20 Feet (Y/N):</b>	NO

**TANK TESTING & MONITORING INFORMATION**

<b>Below Grade Equipment:</b>	15
<b>Is System 1998 Standards Certified (Y/N):</b>	
<b>Tank Monitor Device:</b>	NO TANK MONIT DEV INFO
<b>Automatic Tank Gauges:</b>	NO ATGS INFO AVAILABLE
<b>Tank Test Status:</b>	TIGHT
<b>Tank Test Date:</b>	06/06/90

**PIPING INFORMATION**

<b>Piping Corrosion Protection:</b>	NO PIPE PROTECTION INFO
<b>Pressure Pipe Loss Leak Detector Type:</b>	NO PPLD BRAND INFO
<b>Pipe System Type:</b>	PIPE TYPE NOT AVAILABLE
<b>Pipe Construction:</b>	NO PIPE CONSTRUCTION INFO
<b>Pipe Primary Material:</b>	NO PRIMARY PIPE MATERIAL INFO
<b>Pipe Monitor Device:</b>	NO PIPE MONIT DEV INFO

**PIPING INFORMATION**

<b>Pipe Test Date:</b>	01/01/01
------------------------	----------

**REGULATORY INFORMATION**

<b>Tank Exempt Indicator:</b>	NO
<b>Hazard Category 1:</b>	FIRE HAZARD
<b>Regulatory Status Code Description:</b>	CLOSED BY REMOVAL

# Environmental FirstSearch Site Detail Report

**TARGET SITE:** COLLEGE BLVD  
CARLSBAD CA 92009

**JOB:** 4062-02  
5.91 MI - YELLOW , GREEN ALIGNMENT

## REGISTERED UNDERGROUND STORAGE TANKS

<b>SEARCH ID:</b> 166	<b>DIST/DIR:</b> 0.09 NE	<b>MAP ID:</b> 17
-----------------------	--------------------------	-------------------

**NAME:** WESELOH CHEVROLET COMPANY  
**ADDRESS:** 5335 PASEO DEL NORTE  
CARLSBAD CA 92008  
SAN DIEGO  
**CONTACT:** MIKE WESELOH

**REV:** 02/06/03  
**ID1:** HE17H12127  
**ID2:** CAD981982135  
**STATUS:**  
**PHONE:** (760)438-1001

**TANK ID s**

**Permit Number:** H12127  
**Tank Number:** T001  
**Tank ID Number:** 2

**TANK CHARACTERISTICS INFORMATION**

**Capacity:** 500.00  
**Manufacturer Code:**  
**Year Installed:**  
**Contents:** REGULAR UNLEADED  
**Tank Content Chemical Name:**  
**Tank Content CAS Number:** 12031

**Tank System Type:** UNKNOWN  
**Primary Tank Material:** UNKNOWN  
**Tank Interior Lining or Coating:** NO SECONDARY TANK MTRL INFO  
**Tank Exterior Corrosion Protection:** UNKNOWN  
**Overfill Device:** NO OVERFILL INFORMATION  
**Spill Buckets:**  
**Is Groundwater Greater Than 20 Feet (Y/N):** NO

**TANK TESTING & MONITORING INFORMATION**

**Below Grade Equipment:**  
**Is System 1998 Standards Certified (Y/N):**  
**Tank Monitor Device:** NO TANK MONIT DEV INFO  
**Automatic Tank Gauges:** NO ATGS INFO AVAILABLE  
**Tank Test Status:** NO STATUS  
**Tank Test Date:** 08/11/86

**PIPING INFORMATION**

**Piping Corrosion Protection:** UNKNOWN  
**Pressure Pipe Loss Leak Detector Type:** NO PPLD BRAND INFO  
**Pipe System Type:** PIPE TYPE NOT AVAILABLE  
**Pipe Construction:** NO PIPE CONSTRUCTION INFO  
**Pipe Primary Material:** NO PRIMARY PIPE MATERIAL INFO  
**Pipe Monitor Device:** NO PIPE MONIT DEV INFO

**PIPING INFORMATION**

**Pipe Test Date:** 08/11/86

**REGULATORY INFORMATION**

**Tank Exempt Indicator:** NO  
**Hazard Category 1:**  
**Regulatory Status Code Description:** CLOSED BY REMOVAL

**TANK ID s**

**- Continued on next page -**

***Environmental FirstSearch  
Site Detail Report***

**TARGET SITE:** COLLEGE BLVD  
CARLSBAD CA 92009

**JOB:** 4062-02  
5.91 MI - YELLOW , GREEN ALIGNMENT

**REGISTERED UNDERGROUND STORAGE TANKS**

**SEARCH ID:** 166                                      **DIST/DIR:** 0.09 NE                                      **MAP ID:** 17

**NAME:** WESELOH CHEVROLET COMPANY  
**ADDRESS:** 5335 PASEO DEL NORTE  
CARLSBAD CA 92008  
SAN DIEGO  
**CONTACT:** MIKE WESELOH

**REV:** 02/06/03  
**ID1:** HE17H12127  
**ID2:** CAD981982135  
**STATUS:**  
**PHONE:** (760)438-1001

**Permit Number:** *H12127*  
**Tank Number:** *T002*  
**Tank ID Number:** *1*

**TANK CHARACTERISTICS INFORMATION**

**Capacity:** *500.00*  
**Manufacturer Code:**  
**Year Installed:**  
**Contents:** *REGULAR UNLEADED*  
**Tank Content Chemical Name:**  
**Tank Content CAS Number:** *12031*  
  
**Tank System Type:** *UNKNOWN*  
**Primary Tank Material:** *UNKNOWN*  
**Tank Interior Lining or Coating:** *NO SECONDARY TANK MTRL INFO*  
**Tank Exterior Corrosion Protection:** *UNKNOWN*  
**Overfill Device:** *NO OVERFILL INFORMATION*  
**Spill Buckets:**  
**Is Groundwater Greater Than 20 Feet (Y/N):** *NO*

**TANK TESTING & MONITORING INFORMATION**

**Below Grade Equipment:**  
**Is System 1998 Standards Certified (Y/N):**  
**Tank Monitor Device:** *NO TANK MONIT DEV INFO*  
**Automatic Tank Gauges:** *NO ATGS INFO AVAILABLE*  
**Tank Test Status:** *NO STATUS*  
**Tank Test Date:** *08/11/86*

**PIPING INFORMATION**

**Piping Corrosion Protection:** *UNKNOWN*  
**Pressure Pipe Loss Leak Detector Type:** *NO PPLD BRAND INFO*  
**Pipe System Type:** *PIPE TYPE NOT AVAILABLE*  
**Pipe Construction:** *NO PIPE CONSTRUCTION INFO*  
**Pipe Primary Material:** *NO PRIMARY PIPE MATERIAL INFO*  
**Pipe Monitor Device:** *NO PIPE MONIT DEV INFO*

**PIPING INFORMATION**

**Pipe Test Date:** *08/11/86*

**REGULATORY INFORMATION**

**Tank Exempt Indicator:** *NO*  
**Hazard Category 1:**  
**Regulatory Status Code Description:** *CLOSED BY REMOVAL*

**TANK ID s**

**Permit Number:** *H12127*  
**Tank Number:** *T003*

- Continued on next page -

# Environmental FirstSearch Site Detail Report

**TARGET SITE:** COLLEGE BLVD  
CARLSBAD CA 92009

**JOB:** 4062-02  
5.91 MI - YELLOW , GREEN ALIGNMENT

## REGISTERED UNDERGROUND STORAGE TANKS

**SEARCH ID:** 166                      **DIST/DIR:** 0.09 NE                      **MAP ID:** 17

<b>NAME:</b> WESELOH CHEVROLET COMPANY	<b>REV:</b> 02/06/03
<b>ADDRESS:</b> 5335 PASEO DEL NORTE CARLSBAD CA 92008 SAN DIEGO	<b>ID1:</b> HE17H12127 <b>ID2:</b> CAD981982135
<b>CONTACT:</b> MIKE WESELOH	<b>STATUS:</b> <b>PHONE:</b> (760)438-1001

**Tank ID Number:** 3

### TANK CHARACTERISTICS INFORMATION

**Capacity:** 500.00  
**Manufacturer Code:**  
**Year Installed:**  
**Contents:** WASTE OIL  
**Tank Content Chemical Name:**  
**Tank Content CAS Number:** 12035  
**Tank System Type:** UNKNOWN  
**Primary Tank Material:** UNKNOWN  
**Tank Interior Lining or Coating:** NO SECONDARY TANK MTRL INFO  
**Tank Exterior Corrosion Protection:** UNKNOWN  
**Overfill Device:** NO OVERFILL INFORMATION  
**Spill Buckets:**  
**Is Groundwater Greater Than 20 Feet (Y/N):** NO

### TANK TESTING & MONITORING INFORMATION

**Below Grade Equipment:**  
**Is System 1998 Standards Certified (Y/N):**  
**Tank Monitor Device:** NO TANK MONIT DEV INFO  
**Automatic Tank Gauges:** NO ATGS INFO AVAILABLE  
**Tank Test Status:** N/A  
**Tank Test Date:** 08/11/86

### PIPING INFORMATION

**Piping Corrosion Protection:** UNKNOWN  
**Pressure Pipe Loss Leak Detector Type:** NO PPLLD BRAND INFO  
**Pipe System Type:** PIPE TYPE NOT AVAILABLE  
**Pipe Construction:** NO PIPE CONSTRUCTION INFO  
**Pipe Primary Material:** NO PRIMARY PIPE MATERIAL INFO  
**Pipe Monitor Device:** NO PIPE MONIT DEV INFO  
**PIPING INFORMATION**  
**Pipe Test Date:** 08/11/86

### REGULATORY INFORMATION

**Tank Exempt Indicator:** NO  
**Hazard Category 1:**  
**Regulatory Status Code Description:** CLOSED BY REMOVAL

### TANK ID s

**Permit Number:** H12127  
**Tank Number:** T004  
**Tank ID Number:** 4

- Continued on next page -



***Environmental FirstSearch  
Site Detail Report***

**TARGET SITE:** COLLEGE BLVD  
CARLSBAD CA 92009

**JOB:** 4062-02  
5.91 MI - YELLOW , GREEN ALIGNMENT

REGISTERED UNDERGROUND STORAGE TANKS

**SEARCH ID:** 166                                      **DIST/DIR:** 0.09 NE                                      **MAP ID:** 17

<b>NAME:</b>	WESELOH CHEVROLET COMPANY	<b>REV:</b>	02/06/03
<b>ADDRESS:</b>	5335 PASEO DEL NORTE CARLSBAD CA 92008 SAN DIEGO	<b>ID1:</b>	HE17H12127
<b>CONTACT:</b>	MIKE WESELOH	<b>ID2:</b>	CAD981982135
		<b>STATUS:</b>	
		<b>PHONE:</b>	(760)438-1001

**TANK CHARACTERISTICS INFORMATION**

<b>Capacity:</b>	2000.00
<b>Manufacturer Code:</b>	0505
<b>Year Installed:</b>	1989
<b>Contents:</b>	REGULAR UNLEADED
<b>Tank Content Chemical Name:</b>	
<b>Tank Content CAS Number:</b>	
<b>Tank System Type:</b>	DOUBLE WALL
<b>Primary Tank Material:</b>	FIBERGLASS
<b>Tank Interior Lining or Coating:</b>	NONE
<b>Tank Exterior Corrosion Protection:</b>	NONE
<b>Overfill Device:</b>	AUTO SHTOFF+SPILL BASIN
<b>Spill Buckets:</b>	1
<b>Is Groundwater Greater Than 20 Feet (Y/N):</b>	YES

**TANK TESTING & MONITORING INFORMATION**

<b>Below Grade Equipment:</b>	000621
<b>Is System 1998 Standards Certified (Y/N):</b>	YES
<b>Tank Monitor Device:</b>	OTHER - BLIND REMARK
<b>Automatic Tank Gauges:</b>	OTHER - BLIND REMARK
<b>Tank Test Status:</b>	TIGHT
<b>Tank Test Date:</b>	07/13/90

**PIPING INFORMATION**

<b>Piping Corrosion Protection:</b>	FIBERGLASS PIPE
<b>Pressure Pipe Loss Leak Detector Type:</b>	NOT APPLICABLE
<b>Pipe System Type:</b>	SUCTION
<b>Pipe Construction:</b>	DOUBLE WALL
<b>Pipe Primary Material:</b>	FIBERGLASS
<b>Pipe Monitor Device:</b>	OTHER - BLIND REMARK

**PIPING INFORMATION**

<b>Pipe Test Date:</b>	01/01/01
------------------------	----------

**REGULATORY INFORMATION**

<b>Tank Exempt Indicator:</b>	NO
<b>Hazard Category 1:</b>	
<b>Regulatory Status Code Description:</b>	PERMIT TO OPERATE

# Environmental FirstSearch Site Detail Report

**TARGET SITE:** COLLEGE BLVD  
CARLSBAD CA 92009

**JOB:** 4062-02  
5.91 MI - YELLOW , GREEN ALIGNMENT

## REGISTERED UNDERGROUND STORAGE TANKS

**SEARCH ID:** 167 **DIST/DIR:** 0.10 NW **MAP ID:** 66

**NAME:** HOEHN MERCEDES-BENZ  
**ADDRESS:** 5475 CAR COUNTRY DR  
CARLSBAD CA 92008  
SAN DIEGO  
**CONTACT:** T. W. HOEHN III

**REV:** 02/06/03  
**ID1:** HE17H38813  
**ID2:** CAL000216045  
**STATUS:**  
**PHONE:** (760)438-4454

### TANK ID s

**Permit Number:** H38813  
**Tank Number:** T001  
**Tank ID Number:** NT2207

### TANK CHARACTERISTICS INFORMATION

**Capacity:** 6000.00  
**Manufacturer Code:** 0303  
**Year Installed:** 1999  
**Contents:** SUPER UNLEADED  
**Tank Content Chemical Name:**  
**Tank Content CAS Number:**

**Tank System Type:** DOUBLE WALL MULTI-COMPARTMENT  
**Primary Tank Material:** CARBON STEEL W/FRP COATING  
**Tank Interior Lining or Coating:** NONE  
**Tank Exterior Corrosion Protection:** VINYL WRAP  
**Overflow Device:** HIGH LEVEL ALARM+BALL FLOAT  
**Spill Buckets:** 1  
**Is Groundwater Greater Than 20 Feet (Y/N):** NO

### TANK TESTING & MONITORING INFORMATION

**Below Grade Equipment:** 000522  
**Is System 1998 Standards Certified (Y/N):** YES  
**Tank Monitor Device:** VEEDER ROOT  
**Automatic Tank Gauges:** VEEDER RT TLS-250/250I/300/350  
**Tank Test Status:** INVALID CODE  
**Tank Test Date:** 10/22/93

### PIPING INFORMATION

**Piping Corrosion Protection:** NONE  
**Pressure Pipe Loss Leak Detector Type:** NONE  
**Pipe System Type:** SUCTION WRETURN  
**Pipe Construction:** DOUBLE WALL  
**Pipe Primary Material:** FIBERGLASS  
**Pipe Monitor Device:** VEEDER ROOT

### PIPING INFORMATION

**Pipe Test Date:** 01/01/01

### REGULATORY INFORMATION

**Tank Exempt Indicator:** NO  
**Hazard Category 1:**  
**Regulatory Status Code Description:** PERMIT TO OPERATE

### TANK ID s

- Continued on next page -

## **Environmental FirstSearch Site Detail Report**

**TARGET SITE:** COLLEGE BLVD  
CARLSBAD CA 92009

**JOB:** 4062-02  
5.91 MI - YELLOW , GREEN ALIGNMENT

### REGISTERED UNDERGROUND STORAGE TANKS

**SEARCH ID:** 167                      **DIST/DIR:** 0.10 NW                      **MAP ID:** 66

<b>NAME:</b>	HOEHN MERCEDES-BENZ	<b>REV:</b>	02/06/03
<b>ADDRESS:</b>	5475 CAR COUNTRY DR CARLSBAD CA 92008 SAN DIEGO	<b>ID1:</b>	HE17H38813
<b>CONTACT:</b>	T. W. HOEHN III	<b>ID2:</b>	CAL000216045
		<b>STATUS:</b>	
		<b>PHONE:</b>	(760)438-4454

**Permit Number:** H38813  
**Tank Number:** T002  
**Tank ID Number:** NT2207

**TANK CHARACTERISTICS INFORMATION**

**Capacity:** 4000.00  
**Manufacturer Code:** 0303  
**Year Installed:** 1999  
**Contents:** REGULAR UNLEADED  
**Tank Content Chemical Name:**  
**Tank Content CAS Number:**

**Tank System Type:** DOUBLE WALL MULTI-COMPARTMENT  
**Primary Tank Material:** CARBON STEEL W/FRP COATING  
**Tank Interior Lining or Coating:** NONE  
**Tank Exterior Corrosion Protection:** VINYL WRAP  
**Overfill Device:** HIGH LEVEL ALARM+BALL FLOAT  
**Spill Buckets:** 1  
**Is Groundwater Greater Than 20 Feet (Y/N):** NO

**TANK TESTING & MONITORING INFORMATION**

**Below Grade Equipment:** 000522  
**Is System 1998 Standards Certified (Y/N):** YES  
**Tank Monitor Device:** VEEDER ROOT  
**Automatic Tank Gauges:** VEEDER RT TLS-250/250I/300/350  
**Tank Test Status:** INVALID CODE  
**Tank Test Date:** 10/22/93

**PIPING INFORMATION**

**Piping Corrosion Protection:** NONE  
**Pressure Pipe Loss Leak Detector Type:** NONE  
**Pipe System Type:** SUCTION WRETURN  
**Pipe Construction:** DOUBLE WALL  
**Pipe Primary Material:** FIBERGLASS  
**Pipe Monitor Device:** VEEDER ROOT

**PIPING INFORMATION**

**Pipe Test Date:** 01/01/01

**REGULATORY INFORMATION**

**Tank Exempt Indicator:** NO  
**Hazard Category 1:**  
**Regulatory Status Code Description:** PERMIT TO OPERATE

## Environmental FirstSearch Site Detail Report

**TARGET SITE:** COLLEGE BLVD  
CARLSBAD CA 92009

**JOB:** 4062-02  
5.91 MI - YELLOW , GREEN ALIGNMENT

### REGISTERED UNDERGROUND STORAGE TANKS

**SEARCH ID:** 168                      **DIST/DIR:** 0.15 NE                      **MAP ID:** 79

**NAME:** ISIS PHARMACEUTICALS  
**ADDRESS:** 2292 FARADAY AV  
CARLSBAD CA 92008  
SAN DIEGO  
**CONTACT:** ISIS PHARMACEUTICALS

**REV:** 02/06/03  
**ID1:** HE17H29451  
**ID2:** CAD982504458  
**STATUS:**  
**PHONE:** (760)931-9200

**TANK ID s**

**Permit Number:** H29451  
**Tank Number:** T001  
**Tank ID Number:** 2

**TANK CHARACTERISTICS INFORMATION**

**Capacity:** 43.00  
**Manufacturer Code:**  
**Year Installed:**  
**Contents:** SOLVENT - SPECIFY TYPE  
**Tank Content Chemical Name:** NON-HALOGENATED WASTE  
**Tank Content CAS Number:**

**Tank System Type:** SINGLE WALL W/CONTAINMENT  
**Primary Tank Material:** STAINLESS STEEL  
**Tank Interior Lining or Coating:** NONE  
**Tank Exterior Corrosion Protection:** FIBERGLASS REINFORCED PLASTIC  
**Overfill Device:** AUTO SHUTOFF  
**Spill Buckets:** 1  
**Is Groundwater Greater Than 20 Feet (Y/N):** YES

**TANK TESTING & MONITORING INFORMATION**

**Below Grade Equipment:** 010830  
**Is System 1998 Standards Certified (Y/N):** YES  
**Tank Monitor Device:** OTHER - BLIND REMARK  
**Automatic Tank Gauges:** NONE  
**Tank Test Status:** INVALID CODE  
**Tank Test Date:** 05/31/95

**PIPING INFORMATION**

**Piping Corrosion Protection:** CATHODIC PROTECTION  
**Pressure Pipe Loss Leak Detector Type:** NOT APPLICABLE  
**Pipe System Type:** GRAVITY  
**Pipe Construction:** DOUBLE WALL  
**Pipe Primary Material:** STAINLESS STEEL  
**Pipe Monitor Device:** OTHER - BLIND REMARK

**PIPING INFORMATION**

**Pipe Test Date:** 01/01/01

**REGULATORY INFORMATION**

**Tank Exempt Indicator:** NO  
**Hazard Category 1:**  
**Regulatory Status Code Description:** INTERIM PERMIT TO OPERATE

**TANK ID s**

- Continued on next page -



## Environmental FirstSearch Site Detail Report

**TARGET SITE:** COLLEGE BLVD  
CARLSBAD CA 92009

**JOB:** 4062-02  
5.91 MI - YELLOW , GREEN ALIGNMENT

### REGISTERED UNDERGROUND STORAGE TANKS

<b>SEARCH ID:</b> 168	<b>DIST/DIR:</b> 0.15 NE	<b>MAP ID:</b> 79
-----------------------	--------------------------	-------------------

<b>NAME:</b> ISIS PHARMACEUTICALS	<b>REV:</b> 02/06/03
<b>ADDRESS:</b> 2292 FARADAY AV CARLSBAD CA 92008 SAN DIEGO	<b>ID1:</b> HE17H29451 <b>ID2:</b> CAD982504458
<b>CONTACT:</b> ISIS PHARMACEUTICALS	<b>STATUS:</b> <b>PHONE:</b> (760)931-9200

**Tank ID Number:** 3

**TANK CHARACTERISTICS INFORMATION**

<b>Capacity:</b>	49.00
<b>Manufacturer Code:</b>	
<b>Year Installed:</b>	
<b>Contents:</b>	SOLVENT - SPECIFY TYPE
<b>Tank Content Chemical Name:</b>	HALOGENATED WASTE
<b>Tank Content CAS Number:</b>	
<b>Tank System Type:</b>	SINGLE WALL W/CONTAINMENT
<b>Primary Tank Material:</b>	STAINLESS STEEL
<b>Tank Interior Lining or Coating:</b>	NONE
<b>Tank Exterior Corrosion Protection:</b>	FIBERGLASS REINFORCED PLASTIC
<b>Overfill Device:</b>	AUTO SHUTOFF
<b>Spill Buckets:</b>	1
<b>Is Groundwater Greater Than 20 Feet (Y/N):</b>	YES

**TANK TESTING & MONITORING INFORMATION**

<b>Below Grade Equipment:</b>	010830
<b>Is System 1998 Standards Certified (Y/N):</b>	YES
<b>Tank Monitor Device:</b>	OTHER - BLIND REMARK
<b>Automatic Tank Gauges:</b>	NONE
<b>Tank Test Status:</b>	INVALID CODE
<b>Tank Test Date:</b>	05/31/95

**PIPING INFORMATION**

<b>Piping Corrosion Protection:</b>	NONE
<b>Pressure Pipe Loss Leak Detector Type:</b>	NOT APPLICABLE
<b>Pipe System Type:</b>	GRAVITY
<b>Pipe Construction:</b>	SINGLE WALL W/2ND. CONTAINMENT
<b>Pipe Primary Material:</b>	STAINLESS STEEL
<b>Pipe Monitor Device:</b>	OTHER - BLIND REMARK
<b><u>PIPING INFORMATION</u></b>	
<b>Pipe Test Date:</b>	01/01/01

**REGULATORY INFORMATION**

<b>Tank Exempt Indicator:</b>	NO
<b>Hazard Category 1:</b>	
<b>Regulatory Status Code Description:</b>	INTERIM PERMIT TO OPERATE

## Environmental FirstSearch Site Detail Report

**TARGET SITE:** COLLEGE BLVD  
CARLSBAD CA 92009

**JOB:** 4062-02  
5.91 MI - YELLOW , GREEN ALIGNMENT

### REGISTERED UNDERGROUND STORAGE TANKS

**SEARCH ID:** 169                      **DIST/DIR:** 0.20 NE                      **MAP ID:** 87

<b>NAME:</b> 7-ELEVEN	<b>REV:</b> 02/06/03
<b>ADDRESS:</b> 5802 VAN ALLEN WAY	<b>ID1:</b> HE17H39525
CARLSBAD CA 92008	<b>ID2:</b>
SAN DIEGO	<b>STATUS:</b>
<b>CONTACT:</b>	<b>PHONE:</b> ( ) -

**TANK ID s**

**Permit Number:** H39525  
**Tank Number:** T001  
**Tank ID Number:** NT2294

**TANK CHARACTERISTICS INFORMATION**

**Capacity:** 15000.00  
**Manufacturer Code:**  
**Year Installed:**  
**Contents:** REGULAR UNLEADED  
**Tank Content Chemical Name:**  
**Tank Content CAS Number:**

**Tank System Type:** DOUBLE WALL  
**Primary Tank Material:** FIBERGLASS  
**Tank Interior Lining or Coating:** NO SECONDARY TANK MTRL INFO  
**Tank Exterior Corrosion Protection:** COATING (EXTERIOR) VINYL WRAP  
**Overfill Device:** SPL BASIN+HI LVL ALM+BL FLT  
**Spill Buckets:** 1  
**Is Groundwater Greater Than 20 Feet (Y/N):** NO

**TANK TESTING & MONITORING INFORMATION**

**Below Grade Equipment:**  
**Is System 1998 Standards Certified (Y/N):**  
**Tank Monitor Device:** NO TANK MONIT DEV INFO  
**Automatic Tank Gauges:** NO ATGS INFO AVAILABLE  
**Tank Test Status:** INVALID CODE  
**Tank Test Date:** 09/28/01

**PIPING INFORMATION**

**Piping Corrosion Protection:** NO PIPE PROTECTION INFO  
**Pressure Pipe Loss Leak Detector Type:** NO PPLD BRAND INFO  
**Pipe System Type:** FLEXIBLE PIPING  
**Pipe Construction:** DOUBLE WALL  
**Pipe Primary Material:** NO PRIMARY PIPE MATERIAL INFO  
**Pipe Monitor Device:** NO PIPE MONIT DEV INFO

**PIPING INFORMATION**

**Pipe Test Date:** 01/01/01

**REGULATORY INFORMATION**

**Tank Exempt Indicator:** NO  
**Hazard Category 1:**  
**Regulatory Status Code Description:** INSTALLATION APP SUBMITTED

**TANK ID s**

- Continued on next page -

## *Environmental FirstSearch Site Detail Report*

**TARGET SITE:** COLLEGE BLVD  
CARLSBAD CA 92009

**JOB:** 4062-02  
5.91 MI - YELLOW , GREEN ALIGNMENT

### REGISTERED UNDERGROUND STORAGE TANKS

**SEARCH ID:** 169                      **DIST/DIR:** 0.20 NE                      **MAP ID:** 87

<b>NAME:</b> 7-ELEVEN	<b>REV:</b> 02/06/03
<b>ADDRESS:</b> 5802 VAN ALLEN WAY	<b>ID1:</b> HE17H39525
CARLSBAD CA 92008	<b>ID2:</b>
SAN DIEGO	<b>STATUS:</b>
<b>CONTACT:</b>	<b>PHONE:</b> ( ) -

**Permit Number:** H39525  
**Tank Number:** T002  
**Tank ID Number:** NT2294

**TANK CHARACTERISTICS INFORMATION**

**Capacity:** 10000.00  
**Manufacturer Code:**  
**Year Installed:**  
**Contents:** SUPER UNLEADED  
**Tank Content Chemical Name:**  
**Tank Content CAS Number:**

**Tank System Type:** DOUBLE WALL  
**Primary Tank Material:** FIBERGLASS  
**Tank Interior Lining or Coating:** NO SECONDARY TANK MTRL INFO  
**Tank Exterior Corrosion Protection:** VINYL WRAP  
**Overfill Device:** SPL BASIN+HI LVL ALM+BL FLT  
**Spill Buckets:** 1  
**Is Groundwater Greater Than 20 Feet (Y/N):** NO

**TANK TESTING & MONITORING INFORMATION**

**Below Grade Equipment:**  
**Is System 1998 Standards Certified (Y/N):**  
**Tank Monitor Device:** NO TANK MONIT DEV INFO  
**Automatic Tank Gauges:** NO ATGS INFO AVAILABLE  
**Tank Test Status:** INVALID CODE  
**Tank Test Date:** 09/28/01

**PIPING INFORMATION**

**Piping Corrosion Protection:** NO PIPE PROTECTION INFO  
**Pressure Pipe Loss Leak Detector Type:** NO PPLD BRAND INFO  
**Pipe System Type:** FLEXIBLE PIPING  
**Pipe Construction:** DOUBLE WALL  
**Pipe Primary Material:** NO PRIMARY PIPE MATERIAL INFO  
**Pipe Monitor Device:** NO PIPE MONIT DEV INFO

**PIPING INFORMATION**

**Pipe Test Date:** 01/01/01

**REGULATORY INFORMATION**

**Tank Exempt Indicator:** NO  
**Hazard Category 1:**  
**Regulatory Status Code Description:** INSTALLATION APP SUBMITTED



**Environmental FirstSearch  
Site Detail Report**

**TARGET SITE:** COLLEGE BLVD  
CARLSBAD CA 92009

**JOB:** 4062-02  
5.91 MI - YELLOW , GREEN ALIGNMENT

**REGISTERED UNDERGROUND STORAGE TANKS**

**SEARCH ID:** 170                      **DIST/DIR:** 0.10 NW                      **MAP ID:** 88

**NAME:** CARLSBAD TECHNOLOGY INC  
**ADDRESS:** 5923 BALFOUR CT  
CARLSBAD CA 92008  
SAN DIEGO  
**CONTACT:** CARLSBAD TECHNOLOGY INC

**REV:** 02/06/03  
**ID1:** HE17H33902  
**ID2:** CAL000089362  
**STATUS:**  
**PHONE:** (760)431-8284

**TANK ID s**

**Permit Number:** H33902  
**Tank Number:** T001  
**Tank ID Number:** NT1730

**TANK CHARACTERISTICS INFORMATION**

**Capacity:** 3000.00  
**Manufacturer Code:** 0103  
**Year Installed:** 1994  
**Contents:** OTHER - SPECIFY  
**Tank Content Chemical Name:** WASH WATER  
**Tank Content CAS Number:** 0000-00-0

**Tank System Type:** DOUBLE WALL  
**Primary Tank Material:** STAINLESS STEEL  
**Tank Interior Lining or Coating:** N/A  
**Tank Exterior Corrosion Protection:** NOT APPLICABLE  
**Overfill Device:** AUTO SHUTOFF+HI LVL ALARM  
**Spill Buckets:** 3  
**Is Groundwater Greater Than 20 Feet (Y/N):** YES

**TANK TESTING & MONITORING INFORMATION**

**Below Grade Equipment:** 999999  
**Is System 1998 Standards Certified (Y/N):** YES  
**Tank Monitor Device:** OTHER - BLIND REMARK  
**Automatic Tank Gauges:** NO ATGS INFO AVAILABLE  
**Tank Test Status:** INVALID CODE  
**Tank Test Date:** 04/01/98

**PIPING INFORMATION**

**Piping Corrosion Protection:** 100% METHANOL COMPATIBLE W/FRP  
**Pressure Pipe Loss Leak Detector Type:** NONE  
**Pipe System Type:** NONE  
**Pipe Construction:** DOUBLE WALL  
**Pipe Primary Material:** 100% METHANOL COMPATIBLE W  
**Pipe Monitor Device:** NO PIPE MONIT DEV INFO

**PIPING INFORMATION**

**Pipe Test Date:** 01/01/01

**REGULATORY INFORMATION**

**Tank Exempt Indicator:** NO  
**Hazard Category 1:**  
**Regulatory Status Code Description:** NON-HAZARDOUS/INACTIVE

## *Environmental FirstSearch Site Detail Report*

**TARGET SITE:** COLLEGE BLVD  
CARLSBAD CA 92009

**JOB:** 4062-02  
5.91 MI - YELLOW , GREEN ALIGNMENT

### REGISTERED UNDERGROUND STORAGE TANKS

<b>SEARCH ID:</b> 171	<b>DIST/DIR:</b> 0.12 NW	<b>MAP ID:</b> 36
-----------------------	--------------------------	-------------------

<b>NAME:</b> BECKMAN COULTER INC	<b>REV:</b> 02/06/03
<b>ADDRESS:</b> 2470 FARADAY AV CARLSBAD CA 92008 SAN DIEGO	<b>ID1:</b> HE17H07895 <b>ID2:</b> CAD072518517
<b>CONTACT:</b> BECKMAN INSTRUMENTS, INC.	<b>STATUS:</b> <b>PHONE:</b> (760)438-6382

**TANK ID s**

**Permit Number:** H07895  
**Tank Number:** T001  
**Tank ID Number:** SUMP 1

**TANK CHARACTERISTICS INFORMATION**

**Capacity:** 1.00  
**Manufacturer Code:**  
**Year Installed:**  
**Contents:** OTHER - SPECIFY  
**Tank Content Chemical Name:**  
**Tank Content CAS Number:**

**Tank System Type:** TANK TYPE NOT AVAILABLE  
**Primary Tank Material:** CONCRETE  
**Tank Interior Lining or Coating:** NO SECONDARY TANK MTRL INFO  
**Tank Exterior Corrosion Protection:** NO EXTERIOR CORR PROT INFO  
**Overflow Device:** NO OVERFILL INFORMATION  
**Spill Buckets:**  
**Is Groundwater Greater Than 20 Feet (Y/N):** NO

**TANK TESTING & MONITORING INFORMATION**

**Below Grade Equipment:** 991020  
**Is System 1998 Standards Certified (Y/N):**  
**Tank Monitor Device:** NO TANK MONIT DEV INFO  
**Automatic Tank Gauges:** NO ATGS INFO AVAILABLE  
**Tank Test Status:** INVALID CODE  
**Tank Test Date:** 09/03/93

**PIPING INFORMATION**

**Piping Corrosion Protection:** NO PIPE PROTECTION INFO  
**Pressure Pipe Loss Leak Detector Type:** NO PPLD BRAND INFO  
**Pipe System Type:** PIPE TYPE NOT AVAILABLE  
**Pipe Construction:** NO PIPE CONSTRUCTION INFO  
**Pipe Primary Material:** NO PRIMARY PIPE MATERIAL INFO  
**Pipe Monitor Device:** NO PIPE MONIT DEV INFO

**PIPING INFORMATION**

**Pipe Test Date:** 01/01/01

**REGULATORY INFORMATION**

**Tank Exempt Indicator:** YES  
**Hazard Category 1:**  
**Regulatory Status Code Description:** EXEMPT > OR = 1100 GALLONS

**TANK ID s**

*- Continued on next page -*



# Environmental FirstSearch Site Detail Report

**TARGET SITE:** COLLEGE BLVD  
CARLSBAD CA 92009

**JOB:** 4062-02  
5.91 MI - YELLOW , GREEN ALIGNMENT

## REGISTERED UNDERGROUND STORAGE TANKS

**SEARCH ID:** 171                      **DIST/DIR:** 0.12 NW                      **MAP ID:** 36

<b>NAME:</b> BECKMAN COULTER INC	<b>REV:</b> 02/06/03
<b>ADDRESS:</b> 2470 FARADAY AV CARLSBAD CA 92008 SAN DIEGO	<b>ID1:</b> HE17H07895
	<b>ID2:</b> CAD072518517
<b>CONTACT:</b> BECKMAN INSTRUMENTS, INC.	<b>STATUS:</b>
	<b>PHONE:</b> (760)438-6382

**Tank ID Number:** *SUMP 3B*

**TANK CHARACTERISTICS INFORMATION**

**Capacity:** *1.00*  
**Manufacturer Code:**  
**Year Installed:**  
**Contents:** *OTHER - SPECIFY*  
**Tank Content Chemical Name:**  
**Tank Content CAS Number:**

**Tank System Type:** *TANK TYPE NOT AVAILABLE*  
**Primary Tank Material:** *CONCRETE*  
**Tank Interior Lining or Coating:** *NO SECONDARY TANK MTRL INFO*  
**Tank Exterior Corrosion Protection:** *NO EXTERIOR CORR PROT INFO*  
**Overfill Device:** *NO OVERFILL INFORMATION*  
**Spill Buckets:**  
**Is Groundwater Greater Than 20 Feet (Y/N):** *NO*

**TANK TESTING & MONITORING INFORMATION**

**Below Grade Equipment:** *991020*  
**Is System 1998 Standards Certified (Y/N):**  
**Tank Monitor Device:** *NO TANK MONIT DEV INFO*  
**Automatic Tank Gauges:** *NO ATGS INFO AVAILABLE*  
**Tank Test Status:** *INVALID CODE*  
**Tank Test Date:** *09/03/93*

**PIPING INFORMATION**

**Piping Corrosion Protection:** *NO PIPE PROTECTION INFO*  
**Pressure Pipe Loss Leak Detector Type:** *NO PPLLD BRAND INFO*  
**Pipe System Type:** *PIPE TYPE NOT AVAILABLE*  
**Pipe Construction:** *NO PIPE CONSTRUCTION INFO*  
**Pipe Primary Material:** *NO PRIMARY PIPE MATERIAL INFO*  
**Pipe Monitor Device:** *NO PIPE MONIT DEV INFO*

**PIPING INFORMATION**

**Pipe Test Date:** *01/01/01*

**REGULATORY INFORMATION**

**Tank Exempt Indicator:** *YES*  
**Hazard Category 1:**  
**Regulatory Status Code Description:** *EXEMPT > OR = 1100 GALLONS*

**TANK ID s**

**Permit Number:** *H07895*  
**Tank Number:** *T004*  
**Tank ID Number:** *SUMP 4*

*- Continued on next page -*

## Environmental FirstSearch Site Detail Report

**TARGET SITE:** COLLEGE BLVD  
CARLSBAD CA 92009

**JOB:** 4062-02  
5.91 MI - YELLOW , GREEN ALIGNMENT

### REGISTERED UNDERGROUND STORAGE TANKS

**SEARCH ID:** 171                                      **DIST/DIR:** 0.12 NW                                      **MAP ID:** 36

<b>NAME:</b> BECKMAN COULTER INC	<b>REV:</b> 02/06/03
<b>ADDRESS:</b> 2470 FARADAY AV CARLSBAD CA 92008 SAN DIEGO	<b>ID1:</b> HE17H07895 <b>ID2:</b> CAD072518517
<b>CONTACT:</b> BECKMAN INSTRUMENTS, INC.	<b>STATUS:</b> <b>PHONE:</b> (760)438-6382

**TANK CHARACTERISTICS INFORMATION**

<b>Capacity:</b>	1.00
<b>Manufacturer Code:</b>	
<b>Year Installed:</b>	
<b>Contents:</b>	OTHER - SPECIFY
<b>Tank Content Chemical Name:</b>	
<b>Tank Content CAS Number:</b>	
<b>Tank System Type:</b>	TANK TYPE NOT AVAILABLE
<b>Primary Tank Material:</b>	CONCRETE
<b>Tank Interior Lining or Coating:</b>	NO SECONDARY TANK MTRL INFO
<b>Tank Exterior Corrosion Protection:</b>	NO EXTERIOR CORR PROT INFO
<b>Overfill Device:</b>	NO OVERFILL INFORMATION
<b>Spill Buckets:</b>	
<b>Is Groundwater Greater Than 20 Feet (Y/N):</b>	NO

**TANK TESTING & MONITORING INFORMATION**

<b>Below Grade Equipment:</b>	991020
<b>Is System 1998 Standards Certified (Y/N):</b>	
<b>Tank Monitor Device:</b>	NO TANK MONIT DEV INFO
<b>Automatic Tank Gauges:</b>	NO ATGS INFO AVAILABLE
<b>Tank Test Status:</b>	INVALID CODE
<b>Tank Test Date:</b>	09/03/93

**PIPING INFORMATION**

<b>Piping Corrosion Protection:</b>	NO PIPE PROTECTION INFO
<b>Pressure Pipe Loss Leak Detector Type:</b>	NO PPLD BRAND INFO
<b>Pipe System Type:</b>	PIPE TYPE NOT AVAILABLE
<b>Pipe Construction:</b>	NO PIPE CONSTRUCTION INFO
<b>Pipe Primary Material:</b>	NO PRIMARY PIPE MATERIAL INFO
<b>Pipe Monitor Device:</b>	NO PIPE MONIT DEV INFO

**PIPING INFORMATION**

<b>Pipe Test Date:</b>	01/01/01
------------------------	----------

**REGULATORY INFORMATION**

<b>Tank Exempt Indicator:</b>	YES
<b>Hazard Category 1:</b>	
<b>Regulatory Status Code Description:</b>	EXEMPT > OR = 1100 GALLONS

## *Environmental FirstSearch Site Detail Report*

**TARGET SITE:** COLLEGE BLVD  
CARLSBAD CA 92009

**JOB:** 4062-02  
5.91 MI - YELLOW , GREEN ALIGNMENT

### REGISTERED UNDERGROUND STORAGE TANKS

**SEARCH ID:** 172                                      **DIST/DIR:** 0.14 NW                                      **MAP ID:** 41

<b>NAME:</b>	CARLSBAD CITY FLEET MAINT	<b>REV:</b>	02/06/03
<b>ADDRESS:</b>	2480 IMPALA DR	<b>ID1:</b>	HE17H19515
	CARLSBAD CA 92008	<b>ID2:</b>	CAL000048705
	SAN DIEGO	<b>STATUS:</b>	
<b>CONTACT:</b>	CARLSBAD CITY	<b>PHONE:</b>	(760)931-2192

**TANK ID s**

**Permit Number:** H19515  
**Tank Number:** T001  
**Tank ID Number:** 1

**TANK CHARACTERISTICS INFORMATION**

**Capacity:** 20000.00  
**Manufacturer Code:** 0103  
**Year Installed:** 1986  
**Contents:** REGULAR UNLEADED  
**Tank Content Chemical Name:**  
**Tank Content CAS Number:**

**Tank System Type:** DOUBLE WALL  
**Primary Tank Material:** CARBON STEEL W/FRP COATING  
**Tank Interior Lining or Coating:** NONE  
**Tank Exterior Corrosion Protection:** COATING (EXTERIOR) VINYL WRAP  
**Overfill Device:** AUTO SHUTOFF+BALL FLOAT  
**Spill Buckets:** 1  
**Is Groundwater Greater Than 20 Feet (Y/N):** YES

**TANK TESTING & MONITORING INFORMATION**

**Below Grade Equipment:** 970527  
**Is System 1998 Standards Certified (Y/N):** YES  
**Tank Monitor Device:** UNIVERSAL SENSORS LEAK ALERT  
**Automatic Tank Gauges:** NONE  
**Tank Test Status:** N/A  
**Tank Test Date:** 12/01/87

**PIPING INFORMATION**

**Piping Corrosion Protection:** NONE  
**Pressure Pipe Loss Leak Detector Type:** RED JACKET DLD, XLD, OR XLP  
**Pipe System Type:** PRESSURIZED  
**Pipe Construction:** SINGLE WALL  
**Pipe Primary Material:** FIBERGLASS  
**Pipe Monitor Device:** UNIVERSAL SENSORS LEAK ALERT

**PIPING INFORMATION**

**Pipe Test Date:** 06/19/97

**REGULATORY INFORMATION**

**Tank Exempt Indicator:** NO  
**Hazard Category 1:**  
**Regulatory Status Code Description:** INTERIM PERMIT TO OPERATE

**TANK ID s**

- Continued on next page -

## Environmental FirstSearch Site Detail Report

**TARGET SITE:** COLLEGE BLVD  
CARLSBAD CA 92009

**JOB:** 4062-02  
5.91 MI - YELLOW , GREEN ALIGNMENT

### REGISTERED UNDERGROUND STORAGE TANKS

**SEARCH ID:** 172                                      **DIST/DIR:** 0.14 NW                                      **MAP ID:** 41

<b>NAME:</b> CARLSBAD CITY FLEET MAINT	<b>REV:</b> 02/06/03
<b>ADDRESS:</b> 2480 IMPALA DR CARLSBAD CA 92008 SAN DIEGO	<b>ID1:</b> HE17H19515 <b>ID2:</b> CAL000048705
<b>CONTACT:</b> CARLSBAD CITY	<b>STATUS:</b> <b>PHONE:</b> (760)931-2192

**Permit Number:** H19515  
**Tank Number:** T002  
**Tank ID Number:** 2

**TANK CHARACTERISTICS INFORMATION**

**Capacity:** 20000.00  
**Manufacturer Code:** 0103  
**Year Installed:** 1986  
**Contents:** REGULAR UNLEADED  
**Tank Content Chemical Name:**  
**Tank Content CAS Number:**

**Tank System Type:** DOUBLE WALL  
**Primary Tank Material:** CARBON STEEL W/FRP COATING  
**Tank Interior Lining or Coating:** NONE  
**Tank Exterior Corrosion Protection:** COATING (EXTERIOR) VINYL WRAP  
**Overfill Device:** AUTO SHUTOFF+BALL FLOAT  
**Spill Buckets:** 1  
**Is Groundwater Greater Than 20 Feet (Y/N):** YES

**TANK TESTING & MONITORING INFORMATION**

**Below Grade Equipment:** 970527  
**Is System 1998 Standards Certified (Y/N):** YES  
**Tank Monitor Device:** UNIVERSAL SENSORS LEAK ALERT  
**Automatic Tank Gauges:** NONE  
**Tank Test Status:** N/A  
**Tank Test Date:** 12/01/87

**PIPING INFORMATION**

**Piping Corrosion Protection:** NONE  
**Pressure Pipe Loss Leak Detector Type:** RED JACKET DLD, XLD, OR XLP  
**Pipe System Type:** PRESSURIZED  
**Pipe Construction:** SINGLE WALL  
**Pipe Primary Material:** FIBERGLASS  
**Pipe Monitor Device:** UNIVERSAL SENSORS LEAK ALERT

**PIPING INFORMATION**

**Pipe Test Date:** 06/19/97

**REGULATORY INFORMATION**

**Tank Exempt Indicator:** NO  
**Hazard Category 1:**  
**Regulatory Status Code Description:** INTERIM PERMIT TO OPERATE

**TANK ID s**

**Permit Number:** H19515  
**Tank Number:** T003

- Continued on next page -

## *Environmental FirstSearch* *Site Detail Report*

**TARGET SITE:** COLLEGE BLVD  
CARLSBAD CA 92009

**JOB:** 4062-02  
5.91 MI - YELLOW , GREEN ALIGNMENT

### REGISTERED UNDERGROUND STORAGE TANKS

**SEARCH ID:** 172                              **DIST/DIR:** 0.14 NW                              **MAP ID:** 41

<b>NAME:</b> CARLSBAD CITY FLEET MAINT	<b>REV:</b> 02/06/03
<b>ADDRESS:</b> 2480 IMPALA DR CARLSBAD CA 92008 SAN DIEGO	<b>ID1:</b> HE17H19515 <b>ID2:</b> CAL000048705
<b>CONTACT:</b> CARLSBAD CITY	<b>STATUS:</b> <b>PHONE:</b> (760)931-2192

**Tank ID Number:** 3

**TANK CHARACTERISTICS INFORMATION**

**Capacity:** 12000.00  
**Manufacturer Code:** 0103  
**Year Installed:** 1986  
**Contents:** DIESEL  
**Tank Content Chemical Name:**  
**Tank Content CAS Number:**

**Tank System Type:** DOUBLE WALL  
**Primary Tank Material:** CARBON STEEL W/FRP COATING  
**Tank Interior Lining or Coating:** NONE  
**Tank Exterior Corrosion Protection:** COATING (EXTERIOR) VINYL WRAP  
**Overfill Device:** AUTO SHUTOFF+BALL FLOAT  
**Spill Buckets:** 1  
**Is Groundwater Greater Than 20 Feet (Y/N):** YES

**TANK TESTING & MONITORING INFORMATION**

**Below Grade Equipment:** 970527  
**Is System 1998 Standards Certified (Y/N):** YES  
**Tank Monitor Device:** UNIVERSAL SENSORS LEAK ALERT  
**Automatic Tank Gauges:** NONE  
**Tank Test Status:** N/A  
**Tank Test Date:** 12/01/87

**PIPING INFORMATION**

**Piping Corrosion Protection:** NONE  
**Pressure Pipe Loss Leak Detector Type:** RED JACKET DLD, XLD, OR XLP  
**Pipe System Type:** PRESSURIZED  
**Pipe Construction:** SINGLE WALL  
**Pipe Primary Material:** FIBERGLASS  
**Pipe Monitor Device:** UNIVERSAL SENSORS LEAK ALERT  
**PIPING INFORMATION**  
**Pipe Test Date:** 06/19/97

**REGULATORY INFORMATION**

**Tank Exempt Indicator:** NO  
**Hazard Category 1:**  
**Regulatory Status Code Description:** INTERIM PERMIT TO OPERATE

**TANK ID s**

**Permit Number:** H19515  
**Tank Number:** T004  
**Tank ID Number:** RT1539

*- Continued on next page -*





## Environmental FirstSearch Site Detail Report

**TARGET SITE:** COLLEGE BLVD  
CARLSBAD CA 92009

**JOB:** 4062-02  
5.91 MI - YELLOW , GREEN ALIGNMENT

### REGISTERED UNDERGROUND STORAGE TANKS

<b>SEARCH ID:</b> 172	<b>DIST/DIR:</b> 0.14 NW	<b>MAP ID:</b> 41
-----------------------	--------------------------	-------------------

<b>NAME:</b> CARLSBAD CITY FLEET MAINT	<b>REV:</b> 02/06/03
<b>ADDRESS:</b> 2480 IMPALA DR CARLSBAD CA 92008 SAN DIEGO	<b>ID1:</b> HE17H19515
<b>CONTACT:</b> CARLSBAD CITY	<b>ID2:</b> CAL000048705
	<b>STATUS:</b>
	<b>PHONE:</b> (760)931-2192

**Manufacturer Code:** 0103  
**Year Installed:** 1986  
**Contents:** MOTOR OIL  
**Tank Content Chemical Name:**  
**Tank Content CAS Number:**

**Tank System Type:** DOUBLE WALL  
**Primary Tank Material:** CARBON STEEL W/FRP COATING  
**Tank Interior Lining or Coating:** NONE  
**Tank Exterior Corrosion Protection:** COATING (EXTERIOR) VINYL WRAP  
**Overfill Device:** BALL FLOAT  
**Spill Buckets:** 2  
**Is Groundwater Greater Than 20 Feet (Y/N):** YES

#### TANK TESTING & MONITORING INFORMATION

**Below Grade Equipment:** 010503  
**Is System 1998 Standards Certified (Y/N):**  
**Tank Monitor Device:** NOT APPLICABLE  
**Automatic Tank Gauges:** NONE  
**Tank Test Status:** N/A  
**Tank Test Date:** 12/01/87

#### PIPING INFORMATION

**Piping Corrosion Protection:** NONE  
**Pressure Pipe Loss Leak Detector Type:** NONE  
**Pipe System Type:** SUCTION  
**Pipe Construction:** SINGLE WALL  
**Pipe Primary Material:** STEEL W/COATING  
**Pipe Monitor Device:** UNIVERSAL SENSORS LEAK ALERT

#### PIPING INFORMATION

**Pipe Test Date:** 12/01/87

#### REGULATORY INFORMATION

**Tank Exempt Indicator:** NO  
**Hazard Category 1:**  
**Regulatory Status Code Description:** CLOSED BY REMOVAL

## *Environmental FirstSearch Site Detail Report*

**TARGET SITE:** COLLEGE BLVD  
CARLSBAD CA 92009

**JOB:** 4062-02  
5.91 MI - YELLOW , GREEN ALIGNMENT

### REGISTERED UNDERGROUND STORAGE TANKS

<b>SEARCH ID:</b> 173	<b>DIST/DIR:</b> 0.10 SE	<b>MAP ID:</b> 40
-----------------------	--------------------------	-------------------

<b>NAME:</b> CARLSBAD MUNICIPAL WATER DIS	<b>REV:</b> 02/06/03
<b>ADDRESS:</b> 5950 EL CAMINO REAL CARLSBAD CA 92008 SAN DIEGO	<b>ID1:</b> HE17H03278
<b>CONTACT:</b> CITY OF CARLSBAD	<b>ID2:</b> CAL000003592
	<b>STATUS:</b>
	<b>PHONE:</b> (760)438-2722

**TANK ID s**

**Permit Number:** H03278  
**Tank Number:** T001  
**Tank ID Number:** 1

**TANK CHARACTERISTICS INFORMATION**

**Capacity:** 1000.00  
**Manufacturer Code:**  
**Year Installed:**  
**Contents:** REGULAR UNLEADED  
**Tank Content Chemical Name:**  
**Tank Content CAS Number:** 12031

**Tank System Type:** UNKNOWN  
**Primary Tank Material:** UNKNOWN  
**Tank Interior Lining or Coating:** NO SECONDARY TANK MTRL INFO  
**Tank Exterior Corrosion Protection:** UNKNOWN  
**Overfill Device:** NO OVERFILL INFORMATION  
**Spill Buckets:**  
**Is Groundwater Greater Than 20 Feet (Y/N):** NO

**TANK TESTING & MONITORING INFORMATION**

**Below Grade Equipment:**  
**Is System 1998 Standards Certified (Y/N):**  
**Tank Monitor Device:** NO TANK MONIT DEV INFO  
**Automatic Tank Gauges:** NO ATGS INFO AVAILABLE  
**Tank Test Status:** TIGHT  
**Tank Test Date:** 08/11/86

**PIPING INFORMATION**

**Piping Corrosion Protection:** UNKNOWN  
**Pressure Pipe Loss Leak Detector Type:** NO PPLD BRAND INFO  
**Pipe System Type:** PIPE TYPE NOT AVAILABLE  
**Pipe Construction:** NO PIPE CONSTRUCTION INFO  
**Pipe Primary Material:** NO PRIMARY PIPE MATERIAL INFO  
**Pipe Monitor Device:** NO PIPE MONIT DEV INFO

**PIPING INFORMATION**

**Pipe Test Date:** 07/07/88

**REGULATORY INFORMATION**

**Tank Exempt Indicator:** NO  
**Hazard Category 1:**  
**Regulatory Status Code Description:** CLOSED BY REMOVAL

## Environmental FirstSearch Site Detail Report

**TARGET SITE:** COLLEGE BLVD  
CARLSBAD CA 92009

**JOB:** 4062-02  
5.91 MI - YELLOW , GREEN ALIGNMENT

### REGISTERED UNDERGROUND STORAGE TANKS

**SEARCH ID:** 174

**DIST/DIR:** 0.11 SE

**MAP ID:** 37

**NAME:** COAST WASTE MANAGEMENT INC  
**ADDRESS:** 5960 EL CAMINO REAL  
CARLSBAD CA 92008  
SAN DIEGO  
**CONTACT:** COAST WASTE MANAGEMENT INC

**REV:** 02/06/03  
**ID1:** HE17H10634  
**ID2:** CAD981418544  
**STATUS:**  
**PHONE:** (760)754-4131

**TANK ID s**

**Permit Number:** *H10634*  
**Tank Number:** *T001*  
**Tank ID Number:** *1*

**TANK CHARACTERISTICS INFORMATION**

**Capacity:** *1000.00*  
**Manufacturer Code:**  
**Year Installed:**  
**Contents:** *DIESEL*  
**Tank Content Chemical Name:**  
**Tank Content CAS Number:**

**Tank System Type:** *SINGLE WALL W/O SECNDRY CNTMNT*  
**Primary Tank Material:** *CARBON STEEL*  
**Tank Interior Lining or Coating:** *NO SECONDARY TANK MTRL INFO*  
**Tank Exterior Corrosion Protection:** *NO EXTERIOR CORR PROT INFO*  
**Overfill Device:** *NO OVERFILL INFORMATION*  
**Spill Buckets:** *2*  
**Is Groundwater Greater Than 20 Feet (Y/N):** *NO*

**TANK TESTING & MONITORING INFORMATION**

**Below Grade Equipment:** *999999*  
**Is System 1998 Standards Certified (Y/N):**  
**Tank Monitor Device:** *NONE*  
**Automatic Tank Gauges:** *NO ATGS INFO AVAILABLE*  
**Tank Test Status:** *TIGHT*  
**Tank Test Date:** *06/96/12*

**PIPING INFORMATION**

**Piping Corrosion Protection:** *NO PIPE PROTECTION INFO*  
**Pressure Pipe Loss Leak Detector Type:** *NO PPLD BRAND INFO*  
**Pipe System Type:** *SUCTION*  
**Pipe Construction:** *SINGLE WALL*  
**Pipe Primary Material:** *UNKNOWN*  
**Pipe Monitor Device:** *NONE*

**PIPING INFORMATION**

**Pipe Test Date:** *06/96/12*

**REGULATORY INFORMATION**

**Tank Exempt Indicator:** *NO*  
**Hazard Category 1:**  
**Regulatory Status Code Description:** *CLOSED BY REMOVAL*

**TANK ID s**

- Continued on next page -

***Environmental FirstSearch  
Site Detail Report***

**TARGET SITE:** COLLEGE BLVD  
CARLSBAD CA 92009

**JOB:** 4062-02  
5.91 MI - YELLOW , GREEN ALIGNMENT

**REGISTERED UNDERGROUND STORAGE TANKS**

**SEARCH ID:** 174                                      **DIST/DIR:** 0.11 SE                                      **MAP ID:** 37

<b>NAME:</b> COAST WASTE MANAGEMENT INC	<b>REV:</b> 02/06/03
<b>ADDRESS:</b> 5960 EL CAMINO REAL	<b>ID1:</b> HE17H10634
CARLSBAD CA 92008	<b>ID2:</b> CAD981418544
SAN DIEGO	<b>STATUS:</b>
<b>CONTACT:</b> COAST WASTE MANAGEMENT INC	<b>PHONE:</b> (760)754-4131

**Permit Number:** *H10634*  
**Tank Number:** *T002*  
**Tank ID Number:** *2*

**TANK CHARACTERISTICS INFORMATION**

**Capacity:** *10000.00*  
**Manufacturer Code:**  
**Year Installed:**  
**Contents:** *DIESEL*  
**Tank Content Chemical Name:**  
**Tank Content CAS Number:**

**Tank System Type:** *SINGLE WALL W/O SECNDRY CNTMNT*  
**Primary Tank Material:** *CARBON STEEL*  
**Tank Interior Lining or Coating:** *NO SECONDARY TANK MTRL INFO*  
**Tank Exterior Corrosion Protection:** *NO EXTERIOR CORR PROT INFO*  
**Overfill Device:** *NO OVERFILL INFORMATION*  
**Spill Buckets:** *2*  
**Is Groundwater Greater Than 20 Feet (Y/N):** *NO*

**TANK TESTING & MONITORING INFORMATION**

**Below Grade Equipment:** *999999*  
**Is System 1998 Standards Certified (Y/N):**  
**Tank Monitor Device:** *NONE*  
**Automatic Tank Gauges:** *NO ATGS INFO AVAILABLE*  
**Tank Test Status:** *TIGHT*  
**Tank Test Date:** *06/96/12*

**PIPING INFORMATION**

**Piping Corrosion Protection:** *NO PIPE PROTECTION INFO*  
**Pressure Pipe Loss Leak Detector Type:** *RED JACKET DLD, XLD, OR XLP*  
**Pipe System Type:** *PRESSURIZED*  
**Pipe Construction:** *SINGLE WALL*  
**Pipe Primary Material:** *UNKNOWN*  
**Pipe Monitor Device:** *NONE*

**PIPING INFORMATION**

**Pipe Test Date:** *06/96/12*

**REGULATORY INFORMATION**

**Tank Exempt Indicator:** *NO*  
**Hazard Category 1:**  
**Regulatory Status Code Description:** *CLOSED BY REMOVAL*

**TANK ID s**

**Permit Number:** *H10634*  
**Tank Number:** *T003*

*- Continued on next page -*

## Environmental FirstSearch Site Detail Report

**TARGET SITE:** COLLEGE BLVD  
CARLSBAD CA 92009

**JOB:** 4062-02  
5.91 MI - YELLOW , GREEN ALIGNMENT

### REGISTERED UNDERGROUND STORAGE TANKS

**SEARCH ID:** 174                      **DIST/DIR:** 0.11 SE                      **MAP ID:** 37

<b>NAME:</b> COAST WASTE MANAGEMENT INC	<b>REV:</b> 02/06/03
<b>ADDRESS:</b> 5960 EL CAMINO REAL	<b>ID1:</b> HE17H10634
CARLSBAD CA 92008	<b>ID2:</b> CAD981418544
SAN DIEGO	<b>STATUS:</b>
<b>CONTACT:</b> COAST WASTE MANAGEMENT INC	<b>PHONE:</b> (760)754-4131

**Tank ID Number:** NT2169

**TANK CHARACTERISTICS INFORMATION**

**Capacity:** 10000.00  
**Manufacturer Code:**  
**Year Installed:**  
**Contents:** DIESEL  
**Tank Content Chemical Name:**  
**Tank Content CAS Number:**

**Tank System Type:** DOUBLE WALL  
**Primary Tank Material:** CARBON STEEL W/COMPOSITE  
**Tank Interior Lining or Coating:** NO SECONDARY TANK MTRL INFO  
**Tank Exterior Corrosion Protection:** NO EXTERIOR CORR PROT INFO  
**Overfill Device:** AUTO SHUTOFF+BALL FLOAT  
**Spill Buckets:** 1  
**Is Groundwater Greater Than 20 Feet (Y/N):** NO

**TANK TESTING & MONITORING INFORMATION**

**Below Grade Equipment:** 010606  
**Is System 1998 Standards Certified (Y/N):** YES  
**Tank Monitor Device:** VEEDER ROOT  
**Automatic Tank Gauges:** VEEDER RT TLS-250/250I/300/350  
**Tank Test Status:** TIGHT  
**Tank Test Date:** 04/29/99

**PIPING INFORMATION**

**Piping Corrosion Protection:** NO PIPE PROTECTION INFO  
**Pressure Pipe Loss Leak Detector Type:** VEEDER-ROOT TLS 350 W/SENSOR  
**Pipe System Type:** PRESSURIZED  
**Pipe Construction:** DOUBLE WALL  
**Pipe Primary Material:** FIBERGLASS  
**Pipe Monitor Device:** VEEDER ROOT  
**PIPING INFORMATION**  
**Pipe Test Date:** 04/29/99

**REGULATORY INFORMATION**

**Tank Exempt Indicator:** NO  
**Hazard Category 1:**  
**Regulatory Status Code Description:** PERMIT TO OPERATE

**Environmental FirstSearch**  
**Site Detail Report**

**TARGET SITE:** COLLEGE BLVD  
CARLSBAD CA 92009

**JOB:** 4062-02  
5.91 MI - YELLOW , GREEN ALIGNMENT

LEAKING UNDERGROUND STORAGE TANKS					
<b>SEARCH ID:</b>	175	<b>DIST/DIR:</b>	0.12 SE	<b>MAP ID:</b>	65
<b>NAME:</b>	CARLTAS	<b>REV:</b>	10/22/01		
<b>ADDRESS:</b>	5700 PASEO DEL NORTE	<b>ID1:</b>	HE17H34139		
	CARLSBAD CA 92008	<b>ID2:</b>			
	SAN DIEGO	<b>STATUS:</b>			
<b>CONTACT:</b>	CARLTAS	<b>PHONE:</b>	( ) -		
<b>Release Occurance Number:</b>	001				
<b>Historical Name:</b>	CARLTAS				
<b>Date Release Began:</b>	1/1/1800				
<b>Lead Agency:</b>	DEH				
<b>Case Type:</b>	TANK, Release				
<b>Case Status:</b>	CLOSED				
<b>Case Status Date:</b>	6/2/95				

# Environmental FirstSearch Site Detail Report

**TARGET SITE:** COLLEGE BLVD  
CARLSBAD CA 92009

**JOB:** 4062-02  
5.91 MI - YELLOW , GREEN ALIGNMENT

## LEAKING UNDERGROUND STORAGE TANKS

**SEARCH ID:** 176                      **DIST/DIR:** 0.11 SE                      **MAP ID:** 89

**NAME:** CARLTAS                      **REV:** 03/08/04  
**ADDRESS:** 5700 PASEO DEL NORTE                      **ID1:** T0608105913  
CARLSBAD CA 92008                      **ID2:**  
SAN DIEGO                      **STATUS:** CASE CLOSED  
**CONTACT:**                      **PHONE:**

### RELEASE DATA FROM THE CALIFORNIA STATE WATER RESOURCES CONTROL BOARD LUSTIS DATABASE

Please note that some data previously provided by the State Water Resources Control Board in the LUSTIS database is not currently being provided by the agency in the most recent edition. Incidents that occurred dating after the year 2000 may not have much information. Field headers with blank information following after should be interpreted as unreported by the agency.

**LEAD AGENCY:** LOCAL AGENCY  
**REGIONAL BOARD:** 09  
**LOCAL CASE NUMBER:** H34139-001  
**RESPONSIBLE PARTY:**  
**ADDRESS OF RESPONSIBLE PARTY:**  
**SITE OPERATOR:**  
**WATER SYSTEM:**

**CASE NUMBER:**  
**CASE TYPE:** SOIL ONLY  
**SUBSTANCE LEAKED:** unk  
**SUBSTANCE QUANTITY:**  
**LEAK CAUSE:**  
**LEAK SOURCE:**  
**HOW LEAK WAS DISCOVERED:**  
**DATE DISCOVERED (blank if not reported):**  
**HOW LEAK WAS STOPPED:**  
**STOP DATE (blank if not reported):**  
**STATUS:** CASE CLOSED  
**ABATEMENT METHOD (please note that not all code translations have been provided by the reporting agency):**  
**ENFORCEMENT TYPE (please note that not all code translations have been provided by the reporting agency):**  
**DATE OF ENFORCEMENT (blank if not reported):**

**ENTER DATE (blank if not reported):**  
**REVIEW DATE (blank if not reported):**  
**DATE OF LEAK CONFIRMATION (blank if not reported):**  
**DATE PRELIMINARY SITE ASSESSMENT PLAN WAS SUBMITTED (blank if not reported):**  
**DATE PRELIMINARY SITE ASSESSMENT PLAN BEGAN (blank if not reported):** 1965-01-03  
**DATE POLLUTION CHARACTERIZATION PLAN BEGAN (blank if not reported):**  
**DATE REMEDIATION PLAN WAS SUBMITTED (blank if not reported):**  
**DATE REMEDIAL ACTION UNDERWAY (blank if not reported):** 1965-01-03  
**DATE POST REMEDIAL ACTION MONITORING BEGAN (blank if not reported):**  
**DATE CLOSURE LETTER ISSUED (SITE CLOSED) (blank if not reported):** 1995-06-02  
**REPORT DATE (blank if not reported):**

### MTBE DATA FROM THE CALIFORNIA STATE WATER RESOURCES CONTROL BOARD LUSTIS DATABASE

**MTBE DATE (Date of historical maximum MTBE concentration):**  
**MTBE GROUNDWATER CONCENTRATION:**  
**MTBE SOIL CONCENTRATION:**  
**MTBE CNTS:** 0  
**MTBE FUEL:** 0  
**MTBE TESTED:** NOT REQUIRED TO BE TESTED



***Environmental FirstSearch  
Site Detail Report***

**TARGET SITE:** COLLEGE BLVD  
CARLSBAD CA 92009

**JOB:** 4062-02  
5.91 MI - YELLOW , GREEN ALIGNMENT

**LEAKING UNDERGROUND STORAGE TANKS**

**SEARCH ID:** 177    **DIST/DIR:** 0.05 NW    **MAP ID:** 49

<b>NAME:</b> HOEHN MOTORS	<b>REV:</b> 03/08/04
<b>ADDRESS:</b> 5556 PASEO DEL NORTE CARLSBAD CA 92008 SAN DIEGO	<b>ID1:</b> T0607300539
<b>CONTACT:</b>	<b>ID2:</b> <b>STATUS:</b> CASE CLOSED <b>PHONE:</b>

**RELEASE DATA FROM THE CALIFORNIA STATE WATER RESOURCES CONTROL BOARD LUSTIS DATABASE**

*Please note that some data previously provided by the State Water Resources Control Board in the LUSTIS database is not currently being provided by the agency in the most recent edition. Incidents that occurred dating after the year 2000 may not have much information. Field headers with blank information following after should be interpreted as unreported by the agency.*

**LEAD AGENCY:** LOCAL AGENCY  
**REGIONAL BOARD:** 09  
**LOCAL CASE NUMBER:** H03941-001  
**RESPONSIBLE PARTY:**  
**ADDRESS OF RESPONSIBLE PARTY:**  
**SITE OPERATOR:**  
**WATER SYSTEM:**

**CASE NUMBER:** 9UT1741  
**CASE TYPE:** OTHER

**SUBSTANCE LEAKED:** unk  
**SUBSTANCE QUANTITY:**  
**LEAK CAUSE:**  
**LEAK SOURCE:**

**HOW LEAK WAS DISCOVERED:**  
**DATE DISCOVERED (blank if not reported):** 1990-06-18  
**HOW LEAK WAS STOPPED:**  
**STOP DATE (blank if not reported):**  
**STATUS:** CASE CLOSED

**ABATEMENT METHOD (please note that not all code translations have been provided by the reporting agency):**  
**ENFORCEMENT TYPE (please note that not all code translations have been provided by the reporting agency):** 1  
**DATE OF ENFORCEMENT (blank if not reported):**

**ENTER DATE (blank if not reported):**  
**REVIEW DATE (blank if not reported):**  
**DATE OF LEAK CONFIRMATION (blank if not reported):**  
**DATE PRELIMINARY SITE ASSESSMENT PLAN WAS SUBMITTED (blank if not reported):**  
**DATE PRELIMINARY SITE ASSESSMENT PLAN BEGAN (blank if not reported):** 1990-07-11  
**DATE POLLUTION CHARACTERIZATION PLAN BEGAN (blank if not reported):**  
**DATE REMEDIATION PLAN WAS SUBMITTED (blank if not reported):**  
**DATE REMEDIAL ACTION UNDERWAY (blank if not reported):** 1965-01-03  
**DATE POST REMEDIAL ACTION MONITORING BEGAN (blank if not reported):**  
**DATE CLOSURE LETTER ISSUED (SITE CLOSED) (blank if not reported):** 1992-12-22  
**REPORT DATE (blank if not reported):**

**MTBE DATA FROM THE CALIFORNIA STATE WATER RESOURCES CONTROL BOARD LUSTIS DATABASE**

**MTBE DATE (Date of historical maximum MTBE concentration):**  
**MTBE GROUNDWATER CONCENTRATION:**  
**MTBE SOIL CONCENTRATION:**  
**MTBE CNTS:** 0  
**MTBE FUEL:** 0  
**MTBE TESTED:** NOT REQUIRED TO BE TESTED

## *Environmental FirstSearch* *Site Detail Report*

**TARGET SITE:** COLLEGE BLVD  
CARLSBAD CA 92009

**JOB:** 4062-02  
5.91 MI - YELLOW , GREEN ALIGNMENT

### LEAKING UNDERGROUND STORAGE TANKS

**SEARCH ID:** 178                                  **DIST/DIR:** 0.05 NW                                  **MAP ID:** 49

<b>NAME:</b> HOEHN MOTORS-USED CARS	<b>REV:</b> 08/21/00
<b>ADDRESS:</b> 5556 PASEO DEL NORTE CARLSBAD CA 92008	<b>ID1:</b> HE17H03941
San Diego	<b>ID2:</b> CAD981684277
<b>CONTACT:</b> TW HOEHN	<b>STATUS:</b>
	<b>PHONE:</b> (760)438-3900

<b>Release Occurance Number:</b>	<i>001</i>
<b>Historical Name:</b>	<i>HOEHN MOTORS</i>
<b>Date Release Began:</b>	<i>6/18/90</i>
<b>Lead Agency:</b>	<i>DEH</i>
<b>Case Type:</b>	<i>TANK, Release (W)</i>
<b>Case Status:</b>	<i>CLOSED</i>
<b>Case Status Date:</b>	<i>12/22/92</i>



## *Environmental FirstSearch Site Detail Report*

**TARGET SITE:** COLLEGE BLVD  
CARLSBAD CA 92009

**JOB:** 4062-02  
5.91 MI - YELLOW , GREEN ALIGNMENT

### LEAKING UNDERGROUND STORAGE TANKS

**SEARCH ID:** 180                                    **DIST/DIR:** 0.07 NE                                    **MAP ID:** 14

**NAME:** NORTH COUNTY LINCOLN MERCURY  
**ADDRESS:** 5434 PASEO DEL NORTE  
CARLSBAD CA 92008  
SAN DIEGO

**REV:** 03/08/04  
**ID1:** T0608116491  
**ID2:**  
**STATUS:** CASE CLOSED  
**PHONE:**

**CONTACT:**

#### **RELEASE DATA FROM THE CALIFORNIA STATE WATER RESOURCES CONTROL BOARD LUSTIS DATABASE**

*Please note that some data previously provided by the State Water Resources Control Board in the LUSTIS database is not currently being provided by the agency in the most recent edition. Incidents that occurred dating after the year 2000 may not have much information. Field headers with blank information following after should be interpreted as unreported by the agency.*

**LEAD AGENCY:** LOCAL AGENCY  
**REGIONAL BOARD:** 09  
**LOCAL CASE NUMBER:** H12085-001  
**RESPONSIBLE PARTY:**  
**ADDRESS OF RESPONSIBLE PARTY:**  
**SITE OPERATOR:**  
**WATER SYSTEM:**

**CASE NUMBER:**  
**CASE TYPE:** FT  
**SUBSTANCE LEAKED:** UNLEADED GASOLINE  
**SUBSTANCE QUANTITY:**  
**LEAK CAUSE:**  
**LEAK SOURCE:**  
**HOW LEAK WAS DISCOVERED:**  
**DATE DISCOVERED (blank if not reported):** 1990-11-01  
**HOW LEAK WAS STOPPED:**  
**STOP DATE (blank if not reported):**  
**STATUS:** CASE CLOSED  
**ABATEMENT METHOD (please note that not all code translations have been provided by the reporting agency):**  
**ENFORCEMENT TYPE (please note that not all code translations have been provided by the reporting agency):**  
**DATE OF ENFORCEMENT (blank if not reported):**

**ENTER DATE (blank if not reported):**  
**REVIEW DATE (blank if not reported):**  
**DATE OF LEAK CONFIRMATION (blank if not reported):**  
**DATE PRELIMINARY SITE ASSESSMENT PLAN WAS SUBMITTED (blank if not reported):**  
**DATE PRELIMINARY SITE ASSESSMENT PLAN BEGAN (blank if not reported):** 1965-01-03  
**DATE POLLUTION CHARACTERIZATION PLAN BEGAN (blank if not reported):**  
**DATE REMEDIATION PLAN WAS SUBMITTED (blank if not reported):**  
**DATE REMEDIAL ACTION UNDERWAY (blank if not reported):** 1965-01-03  
**DATE POST REMEDIAL ACTION MONITORING BEGAN (blank if not reported):**  
**DATE CLOSURE LETTER ISSUED (SITE CLOSED) (blank if not reported):** 1991-06-03  
**REPORT DATE (blank if not reported):**

#### **MTBE DATA FROM THE CALIFORNIA STATE WATER RESOURCES CONTROL BOARD LUSTIS DATABASE**

**MTBE DATE (Date of historical maximum MTBE concentration):**  
**MTBE GROUNDWATER CONCENTRATION:**  
**MTBE SOIL CONCENTRATION:**  
**MTBE CNTS:** 0  
**MTBE FUEL:** 1  
**MTBE TESTED:** SITE NOT TESTED FOR MTBE. INCLUDES UNKNOWN AND NOT ANALYZED

## Environmental FirstSearch Site Detail Report

**TARGET SITE:** COLLEGE BLVD  
CARLSBAD CA 92009

**JOB:** 4062-02  
5.91 MI - YELLOW , GREEN ALIGNMENT

### LEAKING UNDERGROUND STORAGE TANKS

**SEARCH ID:** 181    **DIST/DIR:** 0.07 NE    **MAP ID:** 14

<b>NAME:</b> NORTH COUNTY LINCOLN MERCURY	<b>REV:</b> 03/08/04
<b>ADDRESS:</b> 5434 PASEO DEL NORTE CARLSBAD CA 92008 SAN DIEGO	<b>ID1:</b> T0607302007
<b>CONTACT:</b>	<b>ID2:</b>
	<b>STATUS:</b> PRELIM. SITE ASSES. UNDERWAY
	<b>PHONE:</b>

**RELEASE DATA FROM THE CALIFORNIA STATE WATER RESOURCES CONTROL BOARD LUSTIS DATABASE**

*Please note that some data previously provided by the State Water Resources Control Board in the LUSTIS database is not currently being provided by the agency in the most recent edition. Incidents that occurred dating after the year 2000 may not have much information. Field headers with blank information following after should be interpreted as unreported by the agency.*

**LEAD AGENCY:** LOCAL AGENCY  
**REGIONAL BOARD:** 09  
**LOCAL CASE NUMBER:** H12085-002  
**RESPONSIBLE PARTY:**  
**ADDRESS OF RESPONSIBLE PARTY:**  
**SITE OPERATOR:**  
**WATER SYSTEM:**

**CASE NUMBER:** 9UT3254  
**CASE TYPE:** AQUIFER AFFECTED  
**SUBSTANCE LEAKED:** UNLEADED GASOLINE  
**SUBSTANCE QUANTITY:**  
**LEAK CAUSE:**  
**LEAK SOURCE:**  
**HOW LEAK WAS DISCOVERED:**  
**DATE DISCOVERED (blank if not reported):** 1996-09-13  
**HOW LEAK WAS STOPPED:**  
**STOP DATE (blank if not reported):**  
**STATUS:** PRELIM. SITE ASSES. UNDERWAY

**ABATEMENT METHOD (please note that not all code translations have been provided by the reporting agency):**  
**ENFORCEMENT TYPE (please note that not all code translations have been provided by the reporting agency):**  
**DATE OF ENFORCEMENT (blank if not reported):**

**ENTER DATE (blank if not reported):**  
**REVIEW DATE (blank if not reported):**  
**DATE OF LEAK CONFIRMATION (blank if not reported):**  
**DATE PRELIMINARY SITE ASSESSMENT PLAN WAS SUBMITTED (blank if not reported):**  
**DATE PRELIMINARY SITE ASSESSMENT PLAN BEGAN (blank if not reported):** 1996-09-25  
**DATE POLLUTION CHARACTERIZATION PLAN BEGAN (blank if not reported):**  
**DATE REMEDIATION PLAN WAS SUBMITTED (blank if not reported):**  
**DATE REMEDIAL ACTION UNDERWAY (blank if not reported):** 1965-01-03  
**DATE POST REMEDIAL ACTION MONITORING BEGAN (blank if not reported):**  
**DATE CLOSURE LETTER ISSUED (SITE CLOSED) (blank if not reported):**  
**REPORT DATE (blank if not reported):**

**MTBE DATA FROM THE CALIFORNIA STATE WATER RESOURCES CONTROL BOARD LUSTIS DATABASE**

**MTBE DATE (Date of historical maximum MTBE concentration):** 1965-01-01  
**MTBE GROUNDWATER CONCENTRATION:** EQUAL TO 1500.00  
**MTBE SOIL CONCENTRATION:** EQUAL TO 15.20  
**MTBE CNTS:** 4  
**MTBE FUEL:** 1  
**MTBE TESTED:** YES

**Environmental FirstSearch**  
**Site Detail Report**

**TARGET SITE:** COLLEGE BLVD  
CARLSBAD CA 92009

**JOB:** 4062-02  
5.91 MI - YELLOW , GREEN ALIGNMENT

LEAKING UNDERGROUND STORAGE TANKS

<b>SEARCH ID:</b> 182	<b>DIST/DIR:</b> 0.07 NE	<b>MAP ID:</b> 14
-----------------------	--------------------------	-------------------

**NAME:** TOWNSEND LINCOLN MERCURY  
**ADDRESS:** 5434 PASEO DEL NORTE  
CARLSBAD CA 92008  
San Diego  
**CONTACT:** ROBERT TOWNSEND

**REV:** 08/21/00  
**ID1:** HE17H12085  
**ID2:** CAD982016974  
**STATUS:**  
**PHONE:** ( )438-5434

**Release Occurance Number:** 001  
**Historical Name:** NORTH COUNTY LINCOLN MERCURY  
**Date Release Began:** 11/1/90  
**Lead Agency:** DEH  
**Case Type:** TANK, Failed Test  
**Case Status:** CLOSED  
**Case Status Date:** 6/3/91

**Release Occurance Number:** 002  
**Historical Name:** NORTH COUNTY LINCOLN MERCURY  
**Date Release Began:** 9/13/96  
**Lead Agency:** DEH  
**Case Type:** TANK, Release  
**Case Status:** OPEN  
**Case Status Date:** 9/17/96

## Environmental FirstSearch Site Detail Report

**TARGET SITE:** COLLEGE BLVD  
CARLSBAD CA 92009

**JOB:** 4062-02  
5.91 MI - YELLOW , GREEN ALIGNMENT

### LEAKING UNDERGROUND STORAGE TANKS

**SEARCH ID:** 183                      **DIST/DIR:** 0.09 NE                      **MAP ID:** 17

<b>NAME:</b> WESELOH CHEVROLET	<b>REV:</b> 03/08/04
<b>ADDRESS:</b> 5335 PASEO DEL NORTE	<b>ID1:</b> T0607300152
CARLSBAD CA 92008	<b>ID2:</b>
SAN DIEGO	<b>STATUS:</b> PRELIM. SITE ASSES. UNDERWAY
<b>CONTACT:</b>	<b>PHONE:</b>

**RELEASE DATA FROM THE CALIFORNIA STATE WATER RESOURCES CONTROL BOARD LUSTIS DATABASE**  
*Please note that some data previously provided by the State Water Resources Control Board in the LUSTIS database is not currently being provided by the agency in the most recent edition. Incidents that occurred dating after the year 2000 may not have much information. Field headers with blank information following after should be interpreted as unreported by the agency.*

**LEAD AGENCY:** LOCAL AGENCY  
**REGIONAL BOARD:** 09  
**LOCAL CASE NUMBER:** H12127-001  
**RESPONSIBLE PARTY:**  
**ADDRESS OF RESPONSIBLE PARTY:**  
**SITE OPERATOR:**  
**WATER SYSTEM:**

**CASE NUMBER:** 9UT1183  
**CASE TYPE:** AQUIFER AFFECTED  
**SUBSTANCE LEAKED:** REGULAR GASOLINE  
**SUBSTANCE QUANTITY:**  
**LEAK CAUSE:**  
**LEAK SOURCE:**  
**HOW LEAK WAS DISCOVERED:**  
**DATE DISCOVERED (blank if not reported):** 1989-01-17  
**HOW LEAK WAS STOPPED:**  
**STOP DATE (blank if not reported):**  
**STATUS:** PRELIM. SITE ASSES. UNDERWAY  
**ABATEMENT METHOD (please note that not all code translations have been provided by the reporting agency):**  
**ENFORCEMENT TYPE (please note that not all code translations have been provided by the reporting agency):** 1  
**DATE OF ENFORCEMENT (blank if not reported):**

**ENTER DATE (blank if not reported):**  
**REVIEW DATE (blank if not reported):**  
**DATE OF LEAK CONFIRMATION (blank if not reported):**  
**DATE PRELIMINARY SITE ASSESSMENT PLAN WAS SUBMITTED (blank if not reported):**  
**DATE PRELIMINARY SITE ASSESSMENT PLAN BEGAN (blank if not reported):** 1989-05-09  
**DATE POLLUTION CHARACTERIZATION PLAN BEGAN (blank if not reported):**  
**DATE REMEDIATION PLAN WAS SUBMITTED (blank if not reported):**  
**DATE REMEDIAL ACTION UNDERWAY (blank if not reported):** 1965-01-03  
**DATE POST REMEDIAL ACTION MONITORING BEGAN (blank if not reported):**  
**DATE CLOSURE LETTER ISSUED (SITE CLOSED) (blank if not reported):**  
**REPORT DATE (blank if not reported):**

**MTBE DATA FROM THE CALIFORNIA STATE WATER RESOURCES CONTROL BOARD LUSTIS DATABASE**  
**MTBE DATE (Date of historical maximum MTBE concentration):** 1965-01-01  
**MTBE GROUNDWATER CONCENTRATION:** EQUAL TO 11.00  
**MTBE SOIL CONCENTRATION:**  
**MTBE CNTS:** 2  
**MTBE FUEL:** 1  
**MTBE TESTED:** YES

**Environmental FirstSearch**  
**Site Detail Report**

**TARGET SITE:** COLLEGE BLVD  
CARLSBAD CA 92009

**JOB:** 4062-02  
5.91 MI - YELLOW , GREEN ALIGNMENT

LEAKING UNDERGROUND STORAGE TANKS

**SEARCH ID:** 184                      **DIST/DIR:** 0.09 NE                      **MAP ID:** 17

**NAME:** WESELOH CHEVROLET COMPANY  
**ADDRESS:** 5335 PASEO DEL NORTE  
CARLSBAD CA 92008  
San Diego  
**CONTACT:** MIKE WESELOH

**REV:** 08/21/00  
**ID1:** HE17H12127  
**ID2:** CAD981982135  
**STATUS:**  
**PHONE:** (760)438-1001

**Release Occurance Number:** 001  
**Historical Name:** WESELOH CHEVROLET  
**Date Release Began:** 1/17/89  
**Lead Agency:** DEH  
**Case Type:** TANK, Release (W)  
**Case Status:** OPEN  
**Case Status Date:** 8/1/98

LEAKING UNDERGROUND STORAGE TANKS

**SEARCH ID:** 185                      **DIST/DIR:** 0.11 SE                      **MAP ID:** 37

**NAME:** COAST WASTE MANAGEMENT INC  
**ADDRESS:** 5960 EL CAMINO REAL  
CARLSBAD CA 92008  
San Diego  
**CONTACT:** COAST WASTE MANAGEMENT INC

**REV:** 08/21/00  
**ID1:** HE17H10634  
**ID2:** CAD981418544  
**STATUS:**  
**PHONE:** (760)754-4131

**Release Occurance Number:** 001  
**Historical Name:** COAST WASTE MANAGEMENT INC.  
**Date Release Began:** 4/12/99  
**Lead Agency:** DEH  
**Case Type:** TANK, Release  
**Case Status:** CLOSED  
**Case Status Date:** 10/23/00



**Environmental FirstSearch**  
**Site Detail Report**

**TARGET SITE:** COLLEGE BLVD  
CARLSBAD CA 92009

**JOB:** 4062-02  
5.91 MI - YELLOW , GREEN ALIGNMENT

**LEAKING UNDERGROUND STORAGE TANKS**

**SEARCH ID:** 186                                      **DIST/DIR:** 0.11 SE                                      **MAP ID:** 37

<b>NAME:</b> COAST WASTE MANAGEMENT INC.	<b>REV:</b> 03/08/04
<b>ADDRESS:</b> 5960 EL CAMINO REAL	<b>ID1:</b> T0607302662
CARLSBAD CA 92008	<b>ID2:</b>
SAN DIEGO	<b>STATUS:</b> CASE CLOSED
<b>CONTACT:</b>	<b>PHONE:</b>

**RELEASE DATA FROM THE CALIFORNIA STATE WATER RESOURCES CONTROL BOARD LUSTIS DATABASE**  
Please note that some data previously provided by the State Water Resources Control Board in the LUSTIS database is not currently being provided by the agency in the most recent edition. Incidents that occurred dating after the year 2000 may not have much information. Field headers with blank information following after should be interpreted as unreported by the agency.

**LEAD AGENCY:** LOCAL AGENCY  
**REGIONAL BOARD:** 09  
**LOCAL CASE NUMBER:** H10634-001  
**RESPONSIBLE PARTY:**  
**ADDRESS OF RESPONSIBLE PARTY:**  
**SITE OPERATOR:**  
**WATER SYSTEM:**

**CASE NUMBER:** 9UT3902  
**CASE TYPE:** SOIL ONLY  
**SUBSTANCE LEAKED:** DIESEL  
**SUBSTANCE QUANTITY:**  
**LEAK CAUSE:**  
**LEAK SOURCE:**

**HOW LEAK WAS DISCOVERED:**  
**DATE DISCOVERED (blank if not reported):** 1999-04-12  
**HOW LEAK WAS STOPPED:**  
**STOP DATE (blank if not reported):**  
**STATUS:** CASE CLOSED

**ABATEMENT METHOD (please note that not all code translations have been provided by the reporting agency):**  
**ENFORCEMENT TYPE (please note that not all code translations have been provided by the reporting agency):**  
**DATE OF ENFORCEMENT (blank if not reported):**

**ENTER DATE (blank if not reported):**  
**REVIEW DATE (blank if not reported):**  
**DATE OF LEAK CONFIRMATION (blank if not reported):**  
**DATE PRELIMINARY SITE ASSESSMENT PLAN WAS SUBMITTED (blank if not reported):**  
**DATE PRELIMINARY SITE ASSESSMENT PLAN BEGAN (blank if not reported):** 1965-01-03  
**DATE POLLUTION CHARACTERIZATION PLAN BEGAN (blank if not reported):**  
**DATE REMEDIATION PLAN WAS SUBMITTED (blank if not reported):**  
**DATE REMEDIAL ACTION UNDERWAY (blank if not reported):** 1965-01-03  
**DATE POST REMEDIAL ACTION MONITORING BEGAN (blank if not reported):**  
**DATE CLOSURE LETTER ISSUED (SITE CLOSED) (blank if not reported):** 2000-10-23  
**REPORT DATE (blank if not reported):**

**MTBE DATA FROM THE CALIFORNIA STATE WATER RESOURCES CONTROL BOARD LUSTIS DATABASE**  
**MTBE DATE (Date of historical maximum MTBE concentration):**  
**MTBE GROUNDWATER CONCENTRATION:**  
**MTBE SOIL CONCENTRATION:** LESS THAN 0.10  
**MTBE CNTS:** 2  
**MTBE FUEL:** 0  
**MTBE TESTED:** YES

**Environmental FirstSearch  
Site Detail Report**

**TARGET SITE:** COLLEGE BLVD  
CARLSBAD CA 92009

**JOB:** 4062-02  
5.91 MI - YELLOW , GREEN ALIGNMENT

NUCLEAR PERMITS SITE			
<b>SEARCH ID:</b> 187	<b>DIST/DIR:</b> 0.08 SW	<b>MAP ID:</b> 91	
<b>NAME:</b> GEMOLOGICAL INSTITUTE OF AMERICA		<b>REV:</b> 04-30-99	
<b>ADDRESS:</b> 5355 ARMADA DRIVE CARLSBAD CA 92008		<b>ID1:</b> 0499-1951	
<b>CONTACT:</b> DR. JAMES E. SHIGLEY		<b>ID2:</b>	
		<b>STATUS:</b> ACTIVE	
		<b>PHONE:</b> 619-603-4019	
<b>PROGRAM CODE:</b> EXEMPT DISTRIBUTION - 32.11 - EXEMPT CONCENTRATIONS AND ITEMS			

## Environmental FirstSearch Site Detail Report

**TARGET SITE:** COLLEGE BLVD  
CARLSBAD CA 92009

**JOB:** 4062-02  
5.91 MI - YELLOW , GREEN ALIGNMENT

HMIRS			
SEARCH ID:	DIST/DIR:	MAP ID:	
188	0.01 NW	82	
<b>NAME:</b> FEDERAL EXPRESS CORP		<b>REV:</b>	2/27/04
<b>ADDRESS:</b> 2495 FARADAY AVE		<b>ID1:</b>	2000101565
CARLSBAD CA		<b>ID2:</b>	
SAN DIEGO		<b>STATUS:</b>	AIR
<b>CONTACT:</b>		<b>PHONE:</b>	
<u><b>SITE INFORMATION</b></u>			
<b>TOTAL NUMBER OF HAZARDOUS MATERIALS:</b>		1	
<b>MULTIPLE CODE:</b>	A		
<b>MODE OF TRANSPORT:</b>	1 - AIR: AIR		
<b>OTHER MODE:</b>			
<b>INCIDENT DATE:</b>	9/25/2000	<b>INCIDENT TIME:</b>	8:30
<b>CARRIER RPT NUMBER:</b>		<b>ORIG SAME AS SHIP:</b>	YES
<b>DEST SAME AS CONS:</b>	YES		
<b>INCIDENT:</b>	2495 FARADAY AVE CARLSBAD CA SAN DIEGO	<b>CARRIER:</b>	<b>ID:</b> 13324 FEDERAL EXPRESS CORP 2900 BUSINESS PARK DR BLDG C MEMPHIS TN 38118
<b>SHIPPER:</b>	<b>ID:</b> 10222 ALDRICH CHEMICAL CO INC 6000 N TEUTONIA AVE MILWAUKEE WI 53209	<b>CONSIGNEE:</b>	<b>ID:</b> 16222 NOT REPORTED BY CARRIER  UNKNOWN XX
<b>ORIGIN:</b>	6000 N TEUTONIA AVE MILWAUKEE WI 53209	<b>DESTINATION:</b>	UNKNOWN XX
<u><b>COMMODITY INFORMATION</b></u>			
<b>MULTIPLE CODE:</b>	A	<b>SHIPPING PAPER:</b>	
<b>HAZ SUBSTANCE:</b>	NO	<b>UN NUMBER:</b>	UN1888
<b>RQ MET:</b>	NO	<b>QUAN REL CODE:</b>	0
<b>QUANTITY RELEASED:</b>	0.01 GAL	<b>COMMODITY CODE:</b>	03175
<b>COMMODITY SHIP NAME:</b>	CHLOROFORM		
<b>COMMODITY TRADE NAME:</b>			
<b>COMMODITY CLASS:</b>	61 - POISON: POISONOUS MATERIALS		
<u><b>OTHER MATERIAL INFORMATION</b></u>			
<b>DEATHS:</b>	0	<b>MAJOR INJURIES:</b>	0
<b>MINOR INJURIES:</b>	0	<b>NUMBER EVACUATED:</b>	0
<b>PRODUCT LOSS:</b>	0	<b>PROD LOSS CODE:</b>	1
<b>CARRIER DAMAGE:</b>	0	<b>CARRIER DAM CODE:</b>	0
<b>PUB PRI DAMAGE:</b>	0	<b>PUB PRI DAM CODE:</b>	0
<b>DECON DAMAGE:</b>	0	<b>DECON DAM CODE:</b>	1

- Continued on next page -

## Environmental FirstSearch Site Detail Report

**TARGET SITE:** COLLEGE BLVD  
CARLSBAD CA 92009

**JOB:** 4062-02  
5.91 MI - YELLOW , GREEN ALIGNMENT

HMIRS			
SEARCH ID: 188	DIST/DIR: 0.01 NW	MAP ID: 82	
<b>NAME:</b> FEDERAL EXPRESS CORP <b>ADDRESS:</b> 2495 FARADAY AVE CARLSBAD CA SAN DIEGO <b>CONTACT:</b>	<b>REV:</b> 2/27/04 <b>ID1:</b> 2000101565 <b>ID2:</b> <b>STATUS:</b> AIR <b>PHONE:</b>		
<b>OTHER DAMAGE:</b> 0 <b>REPORT DAMAGE:</b> 0 <b>INCIDENT DAMAGE:</b> 0	<b>OTHER DAM CODE:</b> 1 <b>REPORT DAM CODE:</b> 0 <b>DAMAGE CODE:</b>		
<b>RESULT VAPOR:</b> NO <b>RESULT SPILL:</b> YES <b>RESULT EXPLOSION:</b> NO <b>RESULT NONE:</b> NO <b>RESULT OTHER DESC:</b> <b>VEHICLE VAN:</b> NO <b>VEHICLE TANK CAR:</b> NO <b>VEHICLE TOFC:</b> 0 <b>VEHICLE BARGE:</b> NO <b>VEHICLE OTHER:</b> NO	<b>RESULT SEWER:</b> NO <b>RESULT FIRE:</b> NO <b>RESULT ENVIRONMENT:</b> NO <b>RESULT OTHER:</b> NO <b>VEHICLE CARGO:</b> NO <b>VEHICLE FLAT:</b> NO <b>VEHICLE RAIL CAR:</b> NO <b>VEHICLE AIRCRAFT:</b> YES <b>VEHICLE SHIP:</b> NO <b>VEHICLE OTHER DESC:</b>		
<b>TRANSPORT PHASE:</b> 262 <b>COMMUNITY TYPE:</b> 282 <b>ESTIMATED SPEED:</b> <b>HIGHWAY LANES:</b> <b>MISC INFO 1:</b> 100 <b>ATTACHMENTS:</b> NO	<b>LAND USE:</b> 272 <b>ACCIDENT OR DERAIL:</b> NO <b>HIGHWAY TYPE:</b> 999 <b>GENERAL CAUSE:</b> 40 <b>MISC INFO 2:</b> 100 <b>RECOMMENDATIONS:</b> NO		
<b>REPORTER NAME:</b> <b>REPORTER TITLE:</b> <b>REPORTER PHONE:</b> <b>REPORT DATE:</b>	CAROLE ANNE SCIONE SR SAFETY SPECIALIST 901-434-9557 10/17/2000		
<b><u>CONTAINER INFORMATION</u></b>			
<b>MULTIPLE CODE:</b> <b>CONTAINER TYPE:</b> POSSIBLE)	A CONT - CONTAINER: CONTAINER, NO DESCRIPTION GIVEN (DO NOT USE IF AT ALL		
<b>MANUFACTURER:</b>	<b>ID:</b> 16222 NOT REPORTED BY CARRIER UNKNOWN XX		
<b>CONTAINER CAPACITY:</b> <b>NUMBER FAILED:</b> <b>NUMBER IN SHIPMENT:</b> <b>GAUGE OF CONTAINER:</b> <b>LABEL OR PLACARD:</b> <b>INSPECTION DATE:</b>	3.13 GAL 1 1	<b>CONTAINER CAP CODE:</b> <b>NUMBER FAILED CODE:</b> <b>NUMBER IN SHIP CODE:</b> <b>TANK SERIAL NUMBER:</b> <b>REGISTRATION NUMBER:</b> <b>EXEMPTION NUMBER:</b>	0 0 0
<b>VEHICLE COLLISION:</b> <b>OVERLOAD OR OVERFILL:</b> <b>DEFECTIVE FITTING:</b>	NO NO NO	<b>VEHICLE OVERTURN:</b> <b>LOOSE FITTING:</b> <b>DROPPED:</b>	NO NO NO

- Continued on next page -

## Environmental FirstSearch Site Detail Report

**TARGET SITE:** COLLEGE BLVD  
CARLSBAD CA 92009

**JOB:** 4062-02  
5.91 MI - YELLOW , GREEN ALIGNMENT

HMIRS			
SEARCH ID:	188	DIST/DIR:	0.01 NW
		MAP ID:	82
<b>NAME:</b>	FEDERAL EXPRESS CORP	<b>REV:</b>	2/27/04
<b>ADDRESS:</b>	2495 FARADAY AVE CARLSBAD CA SAN DIEGO	<b>ID1:</b>	2000101565
<b>CONTACT:</b>		<b>ID2:</b>	
		<b>STATUS:</b>	AIR
		<b>PHONE:</b>	
<b>STRUCK OR RAMMED:</b>	NO	<b>IMPROPER LOADING:</b>	NO
<b>IMPROPER BLOCKING:</b>	NO	<b>CORROSION:</b>	NO
<b>METAL FATIGUE:</b>	NO	<b>FRICTION OR RUBBING:</b>	NO
<b>FIRE OR HEAT:</b>	NO	<b>FREEZING:</b>	NO
<b>VENTING:</b>	NO	<b>VANDALISM:</b>	NO
<b>RUPTURED:</b>	NO	<b>HOW FAILED OTHER:</b>	YES
<b>HOW FAILED OTH DESC:</b>	UNKNOWN	<b>END FORWARD:</b>	NO
<b>END REAR:</b>	NO	<b>SIDE RIGHT:</b>	NO
<b>SIDE LEFT:</b>	NO	<b>TOP:</b>	YES
<b>BOTTOM:</b>	NO	<b>CENTER:</b>	NO
<b>AREA OTHER:</b>	NO	<b>AREA OTHER DESC:</b>	
<b>PACKAGE MATERIAL:</b>	YES	<b>FITTING VALVE:</b>	NO
<b>CLOSURE:</b>	NO	<b>CHIME:</b>	NO
<b>WELD SEAM:</b>	NO	<b>HOSE PIPING:</b>	NO
<b>INNER LINING:</b>	NO	<b>WHAT FAILED OTHER:</b>	NO
<b>WHAT FAILED OTH DESC:</b>			
<b>INCOMPATIBLE MATERIAL:</b>	NO	<b>CONTRIBUTING OTHER:</b>	YES
<b>CONTRIB OTHER DESC:</b>	UNKNOWN	<b>OTHER FREIGHT:</b>	NO
<b>FORKLIFT:</b>	NO	<b>NAIL PROTRUSION:</b>	NO
<b>OTHER VEHICLE:</b>	NO	<b>WATER:</b>	NO
<b>GROUND FLOOR RDWAY:</b>	NO	<b>ROADSIDE OBSTACLE:</b>	NO
<b>NO OBJECT:</b>	YES	<b>OBJECT OTHER:</b>	NO
<b>PUNCTURED:</b>	NO	<b>CRACKED:</b>	NO
<b>BURST INTER PRESSURE:</b>	NO	<b>RIPPED:</b>	NO
<b>CRUSHED:</b>	NO	<b>RUBBED OR ABRADED:</b>	NO
<b>MULTIPLE CODE:</b>	A		
<b>CONTAINER TYPE:</b>	4G - BOX FIBER: FIBERBOARD BOX		
<b>MANUFACTURER:</b>	<b>ID:</b> 16222 NOT REPORTED BY CARRIER UNKNOWN XX		
<b>CONTAINER CAPACITY:</b>	3.13 GAL	<b>CONTAINER CAP CODE:</b>	0
<b>NUMBER FAILED:</b>	1	<b>NUMBER FAILED CODE:</b>	0
<b>NUMBER IN SHIPMENT:</b>	1	<b>NUMBER IN SHIP CODE:</b>	0
<b>GAUGE OF CONTAINER:</b>		<b>TANK SERIAL NUMBER:</b>	
<b>LABEL OR PLACARD:</b>	POIS B	<b>REGISTRATION NUMBER:</b>	
<b>INSPECTION DATE:</b>		<b>EXEMPTION NUMBER:</b>	
<b>VEHICLE COLLISION:</b>	NO	<b>VEHICLE OVERTURN:</b>	NO
<b>OVERLOAD OR OVERFILL:</b>	NO	<b>LOOSE FITTING:</b>	NO
<b>DEFECTIVE FITTING:</b>	NO	<b>DROPPED:</b>	NO
<b>STRUCK OR RAMMED:</b>	NO	<b>IMPROPER LOADING:</b>	NO

- Continued on next page -

**Environmental FirstSearch  
Site Detail Report**

**TARGET SITE:** COLLEGE BLVD  
CARLSBAD CA 92009

**JOB:** 4062-02  
5.91 MI - YELLOW , GREEN ALIGNMENT

HMIRS			
<b>SEARCH ID:</b> 188	<b>DIST/DIR:</b> 0.01 NW	<b>MAP ID:</b> 82	
<b>NAME:</b> FEDERAL EXPRESS CORP <b>ADDRESS:</b> 2495 FARADAY AVE CARLSBAD CA SAN DIEGO  <b>CONTACT:</b>	<b>REV:</b> 2/27/04 <b>ID1:</b> 2000101565 <b>ID2:</b> <b>STATUS:</b> AIR <b>PHONE:</b>		
<b>IMPROPER BLOCKING:</b> NO <b>METAL FATIGUE:</b> NO <b>FIRE OR HEAT:</b> NO <b>VENTING:</b> NO  <b>RUPTURED:</b> NO <b>HOW FAILED OTH DESC:</b> NO RESPONSE <b>END REAR:</b> NO <b>SIDE LEFT:</b> NO <b>BOTTOM:</b> NO <b>AREA OTHER:</b> YES <b>PACKAGE MATERIAL:</b> YES <b>CLOSURE:</b> NO <b>WELD SEAM:</b> NO <b>INNER LINING:</b> NO <b>WHAT FAILED OTH DESC:</b>	<b>CORROSION:</b> NO <b>FRICITION OR RUBBING:</b> NO <b>FREEZING:</b> NO <b>VANDALISM:</b> NO  <b>HOW FAILED OTHER:</b> YES <b>END FORWARD:</b> NO <b>SIDE RIGHT:</b> NO <b>TOP:</b> NO <b>CENTER:</b> NO <b>AREA OTHER DESC:</b> NO RESPONSE <b>FITTING VALVE:</b> NO <b>CHIME:</b> NO <b>HOSE PIPING:</b> NO <b>WHAT FAILED OTHER:</b> NO		
<b>INCOMPATIBLE MATERIAL:</b> NO <b>CONTRIB OTHER DESC:</b> NO RESPONSE <b>FORKLIFT:</b> NO <b>OTHER VEHICLE:</b> NO <b>GROUND FLOOR RDWAY:</b> NO <b>NO OBJECT:</b> YES <b>PUNCTURED:</b> NO <b>BURST INTER PRESSURE:</b> NO <b>CRUSHED:</b> NO	<b>CONTRIBUTING OTHER:</b> YES <b>OTHER FREIGHT:</b> NO <b>NAIL PROTRUSION:</b> NO <b>WATER:</b> NO <b>ROADSIDE OBSTACLE:</b> NO <b>OBJECT OTHER:</b> NO <b>CRACKED:</b> NO <b>RIPPED:</b> NO <b>RUBBED OR ABRADED:</b> NO		
<b><u>REMARKS</u></b>			
SHIPMENT WAS FOUND TO BE LEAKING WHILE IN THE FEDEX WAREHOUSE. SPILL CLEANUP PROCEDURES OCCURRED AND THE PACKAGE WAS IN A SALVAGE DRUM PENDING IT S RETURN TO THE SHIPPER.			



**Environmental FirstSearch  
Site Detail Report**

**TARGET SITE:** COLLEGE BLVD  
CARLSBAD CA 92009

**JOB:** 4062-02  
5.91 MI - YELLOW , GREEN ALIGNMENT

HMIRS			
SEARCH ID:	189	DIST/DIR:	0.01 NW
MAP ID:	82		
<b>NAME:</b>	FEDERAL EXPRESS CORP	<b>REV:</b>	2/27/04
<b>ADDRESS:</b>	2495 FARADAY AVE CARLSBAD CA SAN DIEGO	<b>ID1:</b>	2001050546
<b>CONTACT:</b>		<b>ID2:</b>	
		<b>STATUS:</b>	AIR
		<b>PHONE:</b>	
<b>OTHER DAMAGE:</b>	0	<b>OTHER DAM CODE:</b>	0
<b>REPORT DAMAGE:</b>	0	<b>REPORT DAM CODE:</b>	0
<b>INCIDENT DAMAGE:</b>	0	<b>DAMAGE CODE:</b>	
<b>RESULT VAPOR:</b>	NO	<b>RESULT SEWER:</b>	NO
<b>RESULT SPILL:</b>	YES	<b>RESULT FIRE:</b>	NO
<b>RESULT EXPLOSION:</b>	NO	<b>RESULT ENVIRONMENT:</b>	NO
<b>RESULT NONE:</b>	NO	<b>RESULT OTHER:</b>	NO
<b>RESULT OTHER DESC:</b>		<b>VEHICLE CARGO:</b>	NO
<b>VEHICLE VAN:</b>	NO	<b>VEHICLE FLAT:</b>	NO
<b>VEHICLE TANK CAR:</b>	NO	<b>VEHICLE RAIL CAR:</b>	NO
<b>VEHICLE TOFC:</b>	0	<b>VEHICLE AIRCRAFT:</b>	YES
<b>VEHICLE BARGE:</b>	NO	<b>VEHICLE SHIP:</b>	NO
<b>VEHICLE OTHER:</b>	NO	<b>VEHICLE OTHER DESC:</b>	
<b>TRANSPORT PHASE:</b>	263	<b>LAND USE:</b>	272
<b>COMMUNITY TYPE:</b>	281	<b>ACCIDENT OR DERAIL:</b>	NO
<b>ESTIMATED SPEED:</b>		<b>HIGHWAY TYPE:</b>	999
<b>HIGHWAY LANES:</b>		<b>GENERAL CAUSE:</b>	20
<b>MISC INFO 1:</b>	100	<b>MISC INFO 2:</b>	100
<b>ATTACHMENTS:</b>	NO	<b>RECOMMENDATIONS:</b>	NO
<b>REPORTER NAME:</b>	GARY RICHARDSON		
<b>REPORTER TITLE:</b>	SR SAFETY SPECIALIST		
<b>REPORTER PHONE:</b>	901-434-9564		
<b>REPORT DATE:</b>	5/2/2001		
<b><u>CONTAINER INFORMATION</u></b>			
<b>MULTIPLE CODE:</b>	A		
<b>CONTAINER TYPE:</b>	1H2 - DRUM NON-METAL: REMOVABLE HEAD PLASTIC DRUM		
<b>MANUFACTURER:</b>	<b>ID:</b> 16222 NOT REPORTED BY CARRIER UNKNOWN XX		
<b>CONTAINER CAPACITY:</b>	0	<b>CONTAINER CAP CODE:</b>	1
<b>NUMBER FAILED:</b>	1	<b>NUMBER FAILED CODE:</b>	0
<b>NUMBER IN SHIPMENT:</b>	1	<b>NUMBER IN SHIP CODE:</b>	0
<b>GAUGE OF CONTAINER:</b>	Y1.2/30/00/U	<b>TANK SERIAL NUMBER:</b>	
<b>LABEL OR PLACARD:</b>	POIS B	<b>REGISTRATION NUMBER:</b>	
<b>INSPECTION DATE:</b>		<b>EXEMPTION NUMBER:</b>	
<b>VEHICLE COLLISION:</b>	NO	<b>VEHICLE OVERTURN:</b>	NO
<b>OVERLOAD OR OVERFILL:</b>	NO	<b>LOOSE FITTING:</b>	NO
<b>DEFECTIVE FITTING:</b>	YES	<b>DROPPED:</b>	NO

- Continued on next page -



# Environmental FirstSearch Site Detail Report

**TARGET SITE:** COLLEGE BLVD  
CARLSBAD CA 92009

**JOB:** 4062-02  
5.91 MI - YELLOW , GREEN ALIGNMENT

HMIRS			
<b>SEARCH ID:</b> 189	<b>DIST/DIR:</b> 0.01 NW	<b>MAP ID:</b> 82	
<b>NAME:</b> FEDERAL EXPRESS CORP		<b>REV:</b> 2/27/04	
<b>ADDRESS:</b> 2495 FARADAY AVE		<b>ID1:</b> 2001050546	
CARLSBAD CA		<b>ID2:</b>	
SAN DIEGO		<b>STATUS:</b> AIR	
<b>CONTACT:</b>		<b>PHONE:</b>	
<hr/>			
<b>STRUCK OR RAMMED:</b>	NO	<b>IMPROPER LOADING:</b>	NO
<b>IMPROPER BLOCKING:</b>	NO	<b>CORROSION:</b>	NO
<b>METAL FATIGUE:</b>	NO	<b>FRICTION OR RUBBING:</b>	NO
<b>FIRE OR HEAT:</b>	NO	<b>FREEZING:</b>	NO
<b>VENTING:</b>	NO	<b>VANDALISM:</b>	NO
<hr/>			
<b>RUPTURED:</b>	NO	<b>HOW FAILED OTHER:</b>	YES
<b>HOW FAILED OTH DESC:</b>	LEAKED	<b>END FORWARD:</b>	NO
<b>END REAR:</b>	NO	<b>SIDE RIGHT:</b>	NO
<b>SIDE LEFT:</b>	NO	<b>TOP:</b>	YES
<b>BOTTOM:</b>	NO	<b>CENTER:</b>	NO
<b>AREA OTHER:</b>	NO	<b>AREA OTHER DESC:</b>	
<b>PACKAGE MATERIAL:</b>	NO	<b>FITTING VALVE:</b>	NO
<b>CLOSURE:</b>	YES	<b>CHIME:</b>	NO
<b>WELD SEAM:</b>	NO	<b>HOSE PIPING:</b>	NO
<b>INNER LINING:</b>	NO	<b>WHAT FAILED OTHER:</b>	NO
<b>WHAT FAILED OTH DESC:</b>			
<hr/>			
<b>INCOMPATIBLE MATERIAL:</b>	NO	<b>CONTRIBUTING OTHER:</b>	NO
<b>CONTRIB OTHER DESC:</b>		<b>OTHER FREIGHT:</b>	NO
<b>FORKLIFT:</b>	NO	<b>NAIL PROTRUSION:</b>	NO
<b>OTHER VEHICLE:</b>	NO	<b>WATER:</b>	NO
<b>GROUND FLOOR RDWAY:</b>	NO	<b>ROADSIDE OBSTACLE:</b>	NO
<b>NO OBJECT:</b>	YES	<b>OBJECT OTHER:</b>	NO
<b>PUNCTURED:</b>	NO	<b>CRACKED:</b>	NO
<b>BURST INTER PRESSURE:</b>	NO	<b>RIPPED:</b>	NO
<b>CRUSHED:</b>	NO	<b>RUBBED OR ABRADED:</b>	NO
<hr/>			
<b><u>REMARKS</u></b>			
DISCOVERED LEAKING UPON ARRIVAL AT ORIGIN TERMINAL. PACKAGE PLACED STEEL SALVAGE DRUM AND RETURNED TO SHIPPER.			

## Environmental FirstSearch Site Detail Report

**TARGET SITE:** COLLEGE BLVD  
CARLSBAD CA 92009

**JOB:** 4062-02  
5.91 MI - YELLOW , GREEN ALIGNMENT

CERCLIS SITE			
SEARCH ID:	DIST/DIR:	NON GC	MAP ID:
<b>NAME:</b> CARLSBAD <b>ADDRESS:</b> CARLSBAD CARLSBAD CA 92008 SAN DIEGO <b>CONTACT:</b> JERE JOHNSON		<b>REV:</b> 2/9/04 <b>ID1:</b> CAD981621717 <b>ID2:</b> 0902463 <b>STATUS:</b> NFRAP-N <b>PHONE:</b> 4159723094	
<b>DESCRIPTION:</b>			
<b>ACTION/QUALITY</b>	<b>AGENCY/RPS</b>	<b>START/RAA</b>	<b>END</b>
ARCHIVE SITE	EPA In-House		01-23-1996
REMOVAL Cleaned up	Coast Guard Primary	05-26-1982	05-27-1982

# *Environmental FirstSearch Site Detail Report*

**TARGET SITE:** COLLEGE BLVD  
CARLSBAD CA 92009

**JOB:** 4062-02  
5.91 MI - YELLOW , GREEN ALIGNMENT

CERCLIS NFRAP
---------------

<b>SEARCH ID:</b> 191	<b>DIST/DIR:</b> NON GC	<b>MAP ID:</b>
-----------------------	-------------------------	----------------

<b>NAME:</b> CARLSBAD	<b>REV:</b> 2/9/04
<b>ADDRESS:</b> CARLSBAD	<b>ID1:</b> CAD981621717
CARLSBAD CA 92008	<b>ID2:</b> 0902463
SAN DIEGO	<b>STATUS:</b> NFRAP-N
<b>CONTACT:</b> JERE JOHNSON	<b>PHONE:</b> 4159723094

**DESCRIPTION:**

ACTION/QUALITY	AGENCY/RPS	START/RAA	END
ARCHIVE SITE	EPA In-House		01-23-1996
REMOVAL Cleaned up	Coast Guard Primary	05-26-1982	05-27-1982

## Environmental FirstSearch Site Detail Report

**TARGET SITE:** COLLEGE BLVD  
CARLSBAD CA 92009

**JOB:** 4062-02  
5.91 MI - YELLOW , GREEN ALIGNMENT

### EMERGENCY RESPONSE NOTIFICATION SITE

<b>SEARCH ID:</b> 192	<b>DIST/DIR:</b> NON GC	<b>MAP ID:</b>
-----------------------	-------------------------	----------------

<b>NAME:</b> DANIELS TIME SERVICE	<b>REV:</b>
<b>ADDRESS:</b> I5 SB ABOUT 500 FT N OF CANNON CARLSBAD CA San Diego	<b>ID1:</b> 73451
	<b>ID2:</b>
<b>CONTACT:</b>	<b>STATUS:</b> UNKNOWN
	<b>PHONE:</b>

**CERCLIS (Y/N):**

<b>MAT:</b> SULFURIC ACID	<b>QUANT:</b> 0	OTHER
<b>LOCATION:</b> I5 SB ABOUT 500 FT N OF CANNON	<b>REPORTED:</b> 08/05/88	
<b>CITY:</b> SANTA FE SPRINGS CA 90670		
<b>SOURCE:</b> UNKNOWN	<b>MEDIUM:</b> AIR	
<b>CAUSE:</b> HAULING BATTERIES/BATTRIES CAUGHT FIRE/RELEASE TO AIR HAULING BATTRIES/BATTERIES CAUGHT FIRE/RELEASE TO AIR		
<b>ACT:</b> CODOH=CU O/S=FD/COOES/CHP		
<b>BY:</b>		

### EMERGENCY RESPONSE NOTIFICATION SITE

<b>SEARCH ID:</b> 193	<b>DIST/DIR:</b> NON GC	<b>MAP ID:</b>
-----------------------	-------------------------	----------------

<b>NAME:</b> HUGHES CORP (DIANE)	<b>REV:</b>
<b>ADDRESS:</b> HUGHES CORP (DIANE) CARLSBAD CA San Diego	<b>ID1:</b> 73018
	<b>ID2:</b>
<b>CONTACT:</b>	<b>STATUS:</b> UNKNOWN
	<b>PHONE:</b>

**CERCLIS (Y/N):**

<b>MAT:</b> SOLVENT/ACID-UNK	<b>QUANT:</b> 0	UNKNOWN
<b>LOCATION:</b> HUGHES CORP (DIANE)	<b>REPORTED:</b> 06/22/88	
<b>CITY:</b> CARLSBAD CA 92008		
<b>SOURCE:</b> UNKNOWN	<b>MEDIUM:</b> AIR	
<b>CAUSE:</b> AIR RELEASE/VENTED FR:RECOVERY SYSTEM/U/GRND TANK POSS MIXING INCOMPAT IBLE		
<b>ACT:</b> CU=NOT POSS/CODOH+FD=O/S(POSS: OPERATOR ERROR)BLDG=EVACUATED		
<b>BY:</b>		

# *Environmental FirstSearch Site Detail Report*

**TARGET SITE:** COLLEGE BLVD  
CARLSBAD CA 92009

**JOB:** 4062-02  
5.91 MI - YELLOW , GREEN ALIGNMENT

## EMERGENCY RESPONSE NOTIFICATION SITE

**SEARCH ID:** 194                                      **DIST/DIR:** NON GC                                      **MAP ID:**

<p><b>NAME:</b> I-5 NORTHBOUND <b>ADDRESS:</b> NORTH OF TAMARACK AVE CARLSBAD CA SAN DIEGO <b>CONTACT:</b> UNKNOWN</p>	<p><b>REV:</b> 12/31/02 <b>ID1:</b> NRC-627790 <b>ID2:</b> <b>STATUS:</b> MOBILE <b>PHONE:</b> 6194472441</p>
--	---

**SITE INFORMATION**

**THIS INFORMATION WAS OBTAINED FROM THE NATIONAL RESPONSE CENTER**

<b>DATE RECEIVED:</b>	30-OCT-02	<b>DATE COMPLETE:</b>	30-OCT-02
<b>CALL TAKER:</b>	AMB7531	<b>CALL TYPE:</b>	INC

**RESPONSIBLE PARTY:** UNKNOWN  
**PHONE #1:** 6194472441 PRIMARY  
**PHONE #2:**  
**PHONE #3:**

**RESPONSIBLE COMPANY:** LLOYDS PEST CONTROL  
**ORGANIZATION TYPE:** PRIVATE ENTERPRISE

**ADDRESS:**  
CA

**INITIALLY REPORTED BY:** TELEPHONE  
**PHONE:**

**INIT REPORTED COMPANY:**  
**ON BEHALF OF:**  
**SOURCE:**

**INCIDENT INFORMATION**

**INCIDENT DESCRIPTION:** THE CALLER REPORTED A RELEASE OF PESTISIDE (SAGA) FROM A COMMERCIAL PICK UP TRUCK DUE TO AN ACCIDENT.

<b>INCIDENT TYPE:</b>	MOBILE	<b>INCIDENT CAUSE:</b>	UNKNOWN
<b>INCIDENT DATE:</b>	30-OCT-02	<b>INCIDENT DATE DESC:</b>	OCCURRED
<b>DISTANCE FROM CITY:</b>		<b>DISTANCE UNITS:</b>	
<b>DIRECTION FROM CITY:</b>		<b>LOCATION SECTION:</b>	
<b>LOCATION TOWNSHIP:</b>		<b>LOCATION RANGE:</b>	
<b>WMD CHEM FLAG:</b>	F	<b>RAD FLAG:</b>	F
<b>BIO FLAG:</b>	F	<b>OIL FLAG:</b>	
<b>POTENTIAL_FLAG:</b>		<b>AMT MATERIAL FLAG:</b>	
<b>MILITARY ORG FLAG:</b>	N	<b>LNG FLAG:</b>	

<b>AIRCRAFT TYPE:</b>	UNKNOWN	<b>AIRCRAFT MODEL:</b>	
<b>AIRCRAFT ID:</b>		<b>AIRCRAFT FUEL CAPACITY:</b>	
<b>AIRCRAFT FUEL CAPACITY UNITS:</b>		<b>AIRCRAFT FUEL ON BOARD:</b>	
<b>AIRCRAFT FUEL ON BOARD UNITS:</b>		<b>AIRCRAFT SPOT NUMBER:</b>	

*- Continued on next page -*

## Environmental FirstSearch Site Detail Report

**TARGET SITE:** COLLEGE BLVD  
CARLSBAD CA 92009

**JOB:** 4062-02  
5.91 MI - YELLOW , GREEN ALIGNMENT

### EMERGENCY RESPONSE NOTIFICATION SITE

<b>SEARCH ID:</b> 194	<b>DIST/DIR:</b> NON GC	<b>MAP ID:</b>
-----------------------	-------------------------	----------------

<b>NAME:</b> I-5 NORTHBOUND <b>ADDRESS:</b> NORTH OF TAMARACK AVE CARLSBAD CA SAN DIEGO <b>CONTACT:</b> UNKNOWN	<b>REV:</b> 12/31/02 <b>ID1:</b> NRC-627790 <b>ID2:</b> <b>STATUS:</b> MOBILE <b>PHONE:</b> 6194472441
---	--

<b>AIRCRAFT HANGER:</b> <b>ROAD MILE MARKER:</b> <b>TYPE OF FIXED OBJECT:</b> UNKNOWN <b>GENERATING CAPACITY:</b> <b>NPDES:</b> <b>PIPELINE TYPE:</b> <b>PIPELINE ABOVE GROUND:</b> ABOVE <b>PIPELINE COVERED:</b> U <b>GRADE CROSSING:</b> N <b>RAILROAD MILEPOST:</b> <b>CROSSING DEVICE TYPE:</b>  <b>DOT CROSSING NUMBER:</b> <b>TANK ABOVE GROUND:</b> ABOVE <b>TANK REGULATED:</b> U <b>TANK ID:</b> <b>CAPACITY OF TANK UNITS:</b> <b>ACTUAL AMOUNT UNITS:</b> <b>PLATFORM LETTER:</b> <b>LOCATION BLOCK ID:</b>  <b>DESCRIPTION OF TANK:</b>  <b>OCSG NUMBER:</b> <b>STATE LEASE NUMBER:</b> <b>BERTH SLIP NUMBER:</b> <b>INITIAL CONT RELEASE NUM:</b> <b>ALLISION:</b> N <b>STRUCTURE NAME:</b> <b>AIRBAG DEPLOYED:</b> <b>SERVICE DISRUPT TIME:</b> <b>TRANSIT BUS FLAG:</b> <b>CR END DATE:</b>  <b>FIRE INVOLVED:</b> N <b>ANY EVACUATIONS:</b> N <b>WHO EVACUATED:</b> <b>ANY INJURIES:</b> N <b>NUMBER HOSPITALIZED:</b> <b>NUMBER FATALITIES:</b> <b>DAMAGE AMOUNT:</b> <b>AIR CORRIDOR DESC:</b> <b>WATERWAY CLOSED:</b> N <b>WATERWAY CLOSURE TIME:</b> <b>ROAD DESC:</b> <b>CLOSURE DIRECTION:</b>	<b>AIRCRAFT RUNWAY NUM:</b> <b>BUILDING ID:</b> <b>POWER GEN FACILITY:</b> U <b>TYPE OF FUEL:</b> <b>NPDES COMPLIANCE:</b> U <b>DOT REGULATED:</b> U <b>EXPOSED UNDERWATER:</b> N <b>RAILROAD HOTLINE:</b> <b>LOCATION SUBDIVISION:</b> <b>TYPE VEHICLE INVOLVED:</b> <b>DEVICE OPERATIONAL:</b> Y  <b>BRAKE FAILURE:</b> N <b>TRANSPORTABLE CONTAINER:</b> U <b>TANK REGULATED BY:</b> <b>CAPACITY OF TANK:</b> <b>ACTUAL AMOUNT:</b> <b>PLATFORM RIG NAME:</b> <b>LOCATION AREA ID:</b>   <b>OCSG NUMBER:</b> <b>PIER DOCK NUMBER:</b> <b>CONTIN RELEASE TYPE:</b> <b>CONT RELEASE PERMIT:</b> <b>TYPE OF STRUCTURE:</b> <b>STRUCT OPERATIONAL:</b> U <b>DATE NORMAL SERVICE:</b> <b>SERVICE DISRUPT UNITS:</b> <b>CR BEGIN DATE:</b> <b>CR CHANGE DATE:</b>  <b>FIRE EXTINGUISHED:</b> U <b>NUMBER EVACUATED:</b> <b>RADIUS OF EVACUATION:</b> <b>NUMBER INJURED:</b> <b>ANY FATALITIES:</b> N <b>ANY DAMAGES:</b> N <b>AIR CORRIDOR CLOSED:</b> N <b>AIR CLOSURE TIME:</b> <b>WATERWAY DESC:</b> <b>ROAD CLOSED:</b> N <b>ROAD CLOSURE TIME:</b> <b>MAJOR ARTERY:</b> N
--	--

- Continued on next page -

**Environmental FirstSearch  
Site Detail Report**

**TARGET SITE:** COLLEGE BLVD  
CARLSBAD CA 92009

**JOB:** 4062-02  
5.91 MI - YELLOW , GREEN ALIGNMENT

EMERGENCY RESPONSE NOTIFICATION SITE

<b>SEARCH ID:</b> 194	<b>DIST/DIR:</b> NON GC	<b>MAP ID:</b>
-----------------------	-------------------------	----------------

<b>NAME:</b> I-5 NORTHBOUND	<b>REV:</b> 12/31/02
<b>ADDRESS:</b> NORTH OF TAMARACK AVE	<b>ID1:</b> NRC-627790
CARLSBAD CA	<b>ID2:</b>
SAN DIEGO	<b>STATUS:</b> MOBILE
<b>CONTACT:</b> UNKNOWN	<b>PHONE:</b> 6194472441

<b>TRACK CLOSED:</b> N	<b>TRACK DESC:</b>	
<b>TRACK CLOSURE TIME:</b>	<b>MEDIA INTEREST:</b> NONE	
<b>MEDIUM DESC:</b> LAND	<b>ADDTL MEDIUM INFO:</b> PAVEMENT	
<b>BODY OF WATER:</b>	<b>TRIBUTARY OF:</b>	
<b>NEAREST RIVER MILE MARK:</b>	<b>RELEASE SECURED:</b> Y	
<b>EST DUR OF RELEASE:</b>	<b>RELEASE RATE:</b>	
<b>TRACK CLOSE DIR:</b>	<b>ST AGENCY ON SCENE:</b> FIRE, POLICE, HAZMAT	
<b>ST AGENCY RPT NUM:</b> NO REPORT #	<b>OTHER AGENCY NOTIFIED:</b>	
<b>WEATHER CONDITIONS:</b> OVERCAST	<b>AIR TEMPERATURE:</b>	
<b>WIND SPEED:</b>	<b>WIND DIRECTION:</b>	
<b>WATER SUPPLY CONTAM:</b> U	<b>SHEEN SIZE:</b>	
<b>SHEEN COLOR:</b>	<b>DIR OF SHEEN TRAVEL:</b>	
<b>SHEEN ODOR DESCRIPTION:</b>	<b>WAVE CONDITION:</b>	
<b>CURRENT SPEED:</b>	<b>CURRENT DIRECTION:</b>	
<b>WATER TEMPERATURE:</b>		

**DESC OF REMEDIAL ACTION:** BOOMS APPLIED, CLEAN UP UNDERWAY

<b>EMPL FATALITY:</b>	<b>PASS FATALITY:</b>	
<b>COMMUNITY IMPACT:</b> N	<b>WIND SPEED UNITS:</b>	
<b>EMPLOYEE INJURIES:</b>	<b>PASSENGER INJURIES:</b>	
<b>OCCUPANT FATALITY:</b>	<b>CURRENT SPEED UNITS:</b>	
<b>ROAD CLOSURE UNITS:</b>	<b>TRACK CLOSURE UNITS:</b>	
<b>SHEEN SIZE UNITS:</b>	<b>STATE AGENCY NOTIFIED:</b> FIRE, POLICE, HAZMAT	
<b>FED AGENCY NOTIFIED:</b>	<b>STRUCTURE NAME:</b>	
<b>TYPE OF STRUCTURE:</b>	<b>ALLISION:</b>	
<b>STRUCTURE OPERATIONAL:</b>	<b>NEAREST RIVER MILE MARK:</b>	
<b>SHEEN SIZE LENGTH:</b> N	<b>SHEEN SIZE LENGTH UNITS:</b>	
<b>SHEEN SIZE WIDTH:</b>	<b>SHEEN SIZE WIDTH UNITS:</b>	
<b>OFFSHORE:</b>	<b>DURATION UNIT:</b>	
<b>RELEASE RATE UNIT:</b>	<b>RELEASE RATE RATE:</b>	

**ADDITIONAL INFO:** THE CALLER HAD NO ADDITIONAL INFORMATION.

**MATERIAL INFORMATION**

<b>CHRIS CODE:</b> NCC	<b>CASE NUMBER:</b> 000000-00-0	
<b>UN NUMBER:</b>	<b>REACHED WATER:</b> NO	

<b>NAME OF MATERIAL:</b>	PESTICIDE (SAGA)
<b>AMOUNT OF MATERIAL:</b>	25 GALLON(S)
<b>AMOUNT IN WATER:</b>	

**OTHER MATERIAL INFORMATION**

- Continued on next page -

***Environmental FirstSearch  
Site Detail Report***

**TARGET SITE:** COLLEGE BLVD  
CARLSBAD CA 92009

**JOB:** 4062-02  
5.91 MI - YELLOW , GREEN ALIGNMENT

EMERGENCY RESPONSE NOTIFICATION SITE

<b>SEARCH ID:</b> 194	<b>DIST/DIR:</b> NON GC	<b>MAP ID:</b>
-----------------------	-------------------------	----------------

<b>NAME:</b> I-5 NORTHBOUND <b>ADDRESS:</b> NORTH OF TAMARACK AVE CARLSBAD CA SAN DIEGO <b>CONTACT:</b> UNKNOWN	<b>REV:</b> 12/31/02 <b>ID1:</b> NRC-627790 <b>ID2:</b> <b>STATUS:</b> MOBILE <b>PHONE:</b> 6194472441
---	--

<b>VEHICLE NUMBER:</b> 303	<b>TRAILER NUMBER:</b>	
<b>VEHICLE FUEL CAPACITY:</b>	<b>CARGO CAPACITY:</b>	
<b>AMOUNT OF CARGO ON BOARD:</b>	<b>HAZMAT CARRIER:</b> U	
<b>CARRIER LICENSED:</b> U	<b>NONCOMPLIANCE WITH HAZMAT:</b> U	
<b>MOBILE TYPE:</b> PASSENGER TRUCK	<b>VEHICLE YEAR:</b>	
<b>VEHICLE MAKE:</b>	<b>VEHICLE MODEL:</b>	

**MOBILE DETAILS INFORMATION**

**TRAIN INFORMATION**

**VESSEL INFORMATION**



**Environmental FirstSearch  
Site Detail Report**

**TARGET SITE:** COLLEGE BLVD  
CARLSBAD CA 92009

**JOB:** 4062-02  
5.91 MI - YELLOW , GREEN ALIGNMENT

EMERGENCY RESPONSE NOTIFICATION SITE

**SEARCH ID:** 195                                      **DIST/DIR:** NON GC                                      **MAP ID:**

<b>NAME:</b>	SAN DIEGO NORTHERN RAIL ROAD MILE POST 236.5	<b>REV:</b>	12/31/03
<b>ADDRESS:</b>	CARLSBAD CA	<b>ID1:</b>	NRC-633561
	SAN DIEGO	<b>ID2:</b>	
<b>CONTACT:</b>	UNKNOWN	<b>STATUS:</b>	RAILROAD NON-RELEASE
		<b>PHONE:</b>	

**SITE INFORMATION**

**THIS INFORMATION WAS OBTAINED FROM THE NATIONAL RESPONSE CENTER**

<b>DATE RECEIVED:</b>	1/7/2003 5:27:18 PM	<b>DATE COMPLETE:</b>	
1/7/2003 5:32:54 PM			
<b>CALL TAKER:</b>	REC7955	<b>CALL TYPE:</b>	INC

<b>RESPONSIBLE PARTY:</b>	UNKNOWN
<b>PHONE #1:</b>	
<b>PHONE #2:</b>	
<b>PHONE #3:</b>	

<b>RESPONSIBLE COMPANY:</b>	
<b>ORGANIZATION TYPE:</b>	UNKNOWN

<b>ADDRESS:</b>	XX
-----------------	----

<b>SOURCE:</b>	TELEPHONE
----------------	-----------

**INCIDENT INFORMATION**

**INCIDENT DESCRIPTION:** AN AMTRAK PASSENGER TRAIN COLLIDED WITH A PASSENGER CAR AT A GRADE CROSSING.

<b>INCIDENT TYPE:</b>	RAILROAD NON-RELEASE	<b>INCIDENT CAUSE:</b>	
TRANSPORT ACCIDENT			
<b>INCIDENT DATE:</b>	1/7/2003 8:55:00 AM	<b>INCIDENT DATE DESC:</b>	
OCCURRED			

<b>DISTANCE FROM CITY:</b>		<b>DISTANCE UNITS:</b>	
<b>DIRECTION FROM CITY:</b>		<b>LOCATION SECTION:</b>	
<b>LOCATION TOWNSHIP:</b>		<b>LOCATION RANGE:</b>	

<b>AIRCRAFT TYPE:</b>		<b>AIRCRAFT MODEL:</b>	
<b>AIRCRAFT ID:</b>		<b>AIRCRAFT FUEL CAPACITY:</b>	
<b>AIRCRAFT FUEL CAPACITY UNITS:</b>		<b>AIRCRAFT FUEL ON BOARD:</b>	
<b>AIRCRAFT FUEL ON BOARD UNITS:</b>		<b>AIRCRAFT SPOT NUMBER:</b>	
<b>AIRCRAFT HANGER:</b>		<b>AIRCRAFT RUNWAY NUM:</b>	
<b>ROAD MILE MARKER:</b>		<b>BUILDING ID:</b>	
<b>TYPE OF FIXED OBJECT:</b>		<b>POWER GEN FACILITY:</b>	U
<b>GENERATING CAPACITY:</b>		<b>TYPE OF FUEL:</b>	
<b>NPDES:</b>		<b>NPDES COMPLIANCE:</b>	U
<b>PIPELINE TYPE:</b>		<b>DOT REGULATED:</b>	U
<b>PIPELINE ABOVE GROUND:</b>	ABOVE	<b>EXPOSED UNDERWATER:</b>	N
<b>PIPELINE COVERED:</b>	U	<b>GRADE CROSSING:</b>	Y

*- Continued on next page -*

## Environmental FirstSearch Site Detail Report

**TARGET SITE:** COLLEGE BLVD  
CARLSBAD CA 92009

**JOB:** 4062-02  
5.91 MI - YELLOW , GREEN ALIGNMENT

### EMERGENCY RESPONSE NOTIFICATION SITE

<b>SEARCH ID:</b> 195	<b>DIST/DIR:</b> NON GC	<b>MAP ID:</b>
-----------------------	-------------------------	----------------

<b>NAME:</b> SAN DIEGO NORTHERN RAIL ROAD MILE POST 236.5	<b>REV:</b> 12/31/03
<b>ADDRESS:</b> CARLSBAD CA	<b>ID1:</b> NRC-633561
SAN DIEGO	<b>ID2:</b>
<b>CONTACT:</b> UNKNOWN	<b>STATUS:</b> RAILROAD NON-RELEASE
	<b>PHONE:</b>

<b>LOCATION SUBDIVISION:</b> SAN DIEGO	<b>RAILROAD MILEPOST:</b> 236.5
<b>TYPE VEHICLE INVOLVED:</b> PASSENGER CAR	<b>CROSSING DEVICE TYPE:</b> GATES/LIGHTS/BELLS
<b>DEVICE OPERATIONAL:</b> Y	

<b>DOT CROSSING NUMBER:</b> 26827V	<b>BRAKE FAILURE:</b> N
<b>TANK ABOVE GROUND:</b> ABOVE	<b>TRANSPORTABLE CONTAINER:</b> U
<b>TANK REGULATED:</b> U	<b>TANK REGULATED BY:</b>
<b>TANK ID:</b>	<b>CAPACITY OF TANK:</b>
<b>CAPACITY OF TANK UNITS:</b>	<b>ACTUAL AMOUNT:</b>
<b>ACTUAL AMOUNT UNITS:</b>	<b>PLATFORM RIG NAME:</b>
<b>PLATFORM LETTER:</b>	<b>LOCATION AREA ID:</b>
<b>LOCATION BLOCK ID:</b>	

**DESCRIPTION OF TANK:**

<b>OCSG NUMBER:</b>	<b>OCSF NUMBER:</b>
<b>STATE LEASE NUMBER:</b>	<b>PIER DOCK NUMBER:</b>
<b>BERTH SLIP NUMBER:</b>	<b>CONTIN RELEASE TYPE:</b>
<b>INITIAL CONT RELEASE NUM:</b>	<b>CONT RELEASE PERMIT:</b>
<b>ALLISION:</b> N	<b>TYPE OF STRUCTURE:</b>
<b>STRUCTURE NAME:</b>	<b>STRUCT OPERATIONAL:</b> U
<b>AIRBAG DEPLOYED:</b>	<b>DATE NORMAL SERVICE:</b>
<b>SERVICE DISRUPT TIME:</b>	<b>SERVICE DISRUPT UNITS:</b>
<b>TRANSIT BUS FLAG:</b>	<b>CR BEGIN DATE:</b>
<b>CR END DATE:</b>	<b>CR CHANGE DATE:</b>
<b>FIRE INVOLVED:</b> N	<b>FIRE EXTINGUISHED:</b> U
<b>ANY EVACUATIONS:</b> N	<b>NUMBER EVACUATED:</b>
<b>WHO EVACUATED:</b>	<b>RADIUS OF EVACUATION:</b>
<b>ANY INJURIES:</b> Y	<b>NUMBER INJURED:</b> 1
<b>NUMBER HOSPITALIZED:</b> 1	<b>ANY FATALITIES:</b> N
<b>NUMBER FATALITIES:</b>	<b>ANY DAMAGES:</b> N
<b>DAMAGE AMOUNT:</b>	<b>AIR CORRIDOR CLOSED:</b> N
<b>AIR CORRIDOR DESC:</b>	<b>AIR CLOSURE TIME:</b>
<b>WATERWAY CLOSED:</b> N	<b>WATERWAY DESC:</b>
<b>WATERWAY CLOSURE TIME:</b>	<b>ROAD CLOSED:</b> N
<b>ROAD DESC:</b>	<b>ROAD CLOSURE TIME:</b>
<b>CLOSURE DIRECTION:</b>	<b>MAJOR ARTERY:</b> N
<b>TRACK CLOSED:</b> N	<b>TRACK DESC:</b>
<b>TRACK CLOSURE TIME:</b>	<b>MEDIA INTEREST:</b> NONE
<b>MEDIUM DESC:</b> RAIL REPORT (N/A)	<b>ADDTL MEDIUM INFO:</b>
<b>BODY OF WATER:</b>	<b>TRIBUTARY OF:</b>
<b>NEAREST RIVER MILE MARK:</b>	<b>RELEASE SECURED:</b> U
<b>EST DUR OF RELEASE:</b>	<b>RELEASE RATE:</b>
<b>TRACK CLOSE DIR:</b>	<b>ST AGENCY ON SCENE:</b> PD
<b>ST AGENCY RPT NUM:</b>	<b>OTHER AGENCY NOTIFIED:</b>

- Continued on next page -

# Environmental FirstSearch Site Detail Report

**TARGET SITE:** COLLEGE BLVD  
CARLSBAD CA 92009

**JOB:** 4062-02  
5.91 MI - YELLOW , GREEN ALIGNMENT

## EMERGENCY RESPONSE NOTIFICATION SITE

**SEARCH ID:** 195

**DIST/DIR:** NON GC

**MAP ID:**

<b>NAME:</b>	SAN DIEGO NORTHERN RAIL ROAD MILE POST 236.5	<b>REV:</b>	12/31/03
<b>ADDRESS:</b>	CARLSBAD CA	<b>ID1:</b>	NRC-633561
	SAN DIEGO	<b>ID2:</b>	
<b>CONTACT:</b>	UNKNOWN	<b>STATUS:</b>	RAILROAD NON-RELEASE
		<b>PHONE:</b>	

<b>WEATHER CONDITIONS:</b>	CLEAR	<b>AIR TEMPERATURE:</b>	72
<b>WIND SPEED:</b>		<b>WIND DIRECTION:</b>	
<b>WATER SUPPLY CONTAM:</b>	U	<b>SHEEN SIZE:</b>	
<b>SHEEN COLOR:</b>		<b>DIR OF SHEEN TRAVEL:</b>	
<b>SHEEN ODOR DESCRIPTION:</b>		<b>WAVE CONDITION:</b>	
<b>CURRENT SPEED:</b>		<b>CURRENT DIRECTION:</b>	
<b>WATER TEMPERATURE:</b>			
<b>DESC OF REMEDIAL ACTION:</b>	THE POLICE DEPT. RESPONDED		
<b>EMPL FATALITY:</b>		<b>PASS FATALITY:</b>	
<b>COMMUNITY IMPACT:</b>	N	<b>WIND SPEED UNITS:</b>	
<b>EMPLOYEE INJURIES:</b>		<b>PASSENGER INJURIES:</b>	
<b>OCCUPANT FATALITY:</b>		<b>CURRENT SPEED UNITS:</b>	
<b>ROAD CLOSURE UNITS:</b>		<b>TRACK CLOSURE UNITS:</b>	
<b>SHEEN SIZE UNITS:</b>		<b>STATE AGENCY NOTIFIED:</b>	
<b>FED AGENCY NOTIFIED:</b>		<b>NEAREST RIVER MILE MARK:</b>	
<b>SHEEN SIZE LENGTH:</b>		<b>SHEEN SIZE LENGTH UNITS:</b>	
<b>SHEEN SIZE WIDTH:</b>		<b>SHEEN SIZE WIDTH UNITS:</b>	
<b>OFFSHORE:</b>	N	<b>DURATION UNIT:</b>	
<b>RELEASE RATE UNIT:</b>		<b>RELEASE RATE RATE:</b>	
<b>ADDITIONAL INFO:</b>	THE DRIVER OF THE PASSENGER CAR WAS SENT TO THE HOSPITAL DUE TO THE ACCIDENT.		

**MATERIAL INFORMATION**

**OTHER MATERIAL INFORMATION**

**MOBILE DETAILS INFORMATION**

**TRAIN INFORMATION**

<b>TRAIN NAME/NUMBER:</b>	567	<b>RAILROAD NAME:</b>	SDNR
<b>TRAIN TYPE:</b>	PASSENGER	<b>TRACK SPEED:</b>	90
<b>TRAIN SPEED:</b>		<b>TRAIN DIRECTION:</b>	W
<b>NUMBER OF LOCOMOTIVES:</b>	1	<b>NUMBER OF CARS:</b>	5
<b>NUMBER DERAILED:</b>		<b>NON COMPLIANCE WITH HAZMAT:</b>	N

**VESSEL INFORMATION**

## Environmental FirstSearch Site Detail Report

**TARGET SITE:** COLLEGE BLVD  
CARLSBAD CA 92009

**JOB:** 4062-02  
5.91 MI - YELLOW , GREEN ALIGNMENT

### EMERGENCY RESPONSE NOTIFICATION SITE

**SEARCH ID:** 196                                      **DIST/DIR:** NON GC                                      **MAP ID:**

<b>NAME:</b> UNK	<b>REV:</b>	
<b>ADDRESS:</b> CALLE CANCUNA	<b>ID1:</b> 74250	
CARLSBAD CA	<b>ID2:</b>	
San Diego	<b>STATUS:</b> UNKNOWN	
<b>CONTACT:</b>	<b>PHONE:</b>	

**CERCLIS (Y/N):**

**MAT:** SULFURIC ACID                                      **QUANT:** 0                                      OTHER

**LOCATION:** CALLE CANCUNA  
**CITY:**                                      **REPORTED:** 10/30/88

**SOURCE:** UNKNOWN                                      **MEDIUM:** LAND  
QT=UNK ABANDONED CONTAINERS/NO SPILLAGE

**CAUSE:** UNKNOWN

**ACT:** PROPERTY OWNER CLEANUP PER CODOH ORDERS  
**BY:**

### EMERGENCY RESPONSE NOTIFICATION SITE

**SEARCH ID:** 197                                      **DIST/DIR:** NON GC                                      **MAP ID:**

<b>NAME:</b> UNK	<b>REV:</b>	
<b>ADDRESS:</b> PALOMAR IARPORT RD & CAMINO VIA ROBLES	<b>ID1:</b> 73899	
SAN DIEGO CA 92009	<b>ID2:</b>	
San Diego	<b>STATUS:</b> UNKNOWN	
<b>CONTACT:</b>	<b>PHONE:</b>	

**CERCLIS (Y/N):**

**MAT:** HYDROCHLORIC ACID                                      **QUANT:** 1                                      GALLONS

**LOCATION:** PALOMAR IARPORT RD & CAMINO VIA ROBLES  
**CITY:**                                      **REPORTED:** 09/28/88

**SOURCE:** UNKNOWN                                      **MEDIUM:** LAND

**CAUSE:** UNKNOWN

**ACT:** NEUTRALIZATION  
**BY:**

***Environmental FirstSearch***  
***Site Detail Report***

**TARGET SITE:** COLLEGE BLVD  
CARLSBAD CA 92009

**JOB:** 4062-02  
5.91 MI - YELLOW , GREEN ALIGNMENT

EMERGENCY RESPONSE NOTIFICATION SITE

**SEARCH ID:** 198

**DIST/DIR:** NON GC

**MAP ID:**

**NAME:** UNK(DUMPED)

**ADDRESS:** 77204 PONTO DRIVE  
CARLSBAD CA 92009  
SAN DIEGO

**REV:**

**ID1:** 73085

**ID2:**

**STATUS:** UNKNOWN

**CONTACT:**

**PHONE:**

**CERCLIS (Y/N):**

**MAT:** LITHIUM HYDRIDE

**QUANT:** 0 GALLONS

**LOCATION:** 77204 PONTO DRIVE

**CITY:**

**REPORTED:** 06/30/88

**SOURCE:** UNKNOWN

**MEDIUM:** LAND

**CAUSE:**

3-5 GAL. BURIED & DUMPED CONTAINER DISCOVER BY EXCAVATION CREW  
3-5 GAL. BURIED & DUMPED CONTAINER DISCOVER BY EXCAVATION CREW

**ACT:**

CO-DOH/HAZMAT=C/U (2-INJURIES)

**BY:**

***Environmental FirstSearch  
Site Detail Report***

**TARGET SITE:** COLLEGE BLVD  
CARLSBAD CA 92009

**JOB:** 4062-02  
5.91 MI - YELLOW , GREEN ALIGNMENT

**EMERGENCY RESPONSE NOTIFICATION SITE**

<b>SEARCH ID:</b> 199	<b>DIST/DIR:</b> NON GC	<b>MAP ID:</b>
-----------------------	-------------------------	----------------

<b>NAME:</b>	<b>REV:</b> 12/31/00
<b>ADDRESS:</b> GRAND ST. CARLSBAD CA SAN DIEGO	<b>ID1:</b> NRC-539329
<b>CONTACT:</b> N/A	<b>ID2:</b>
	<b>STATUS:</b> RAILROAD NON-RELEASE
	<b>PHONE:</b>

**SITE INFORMATION**

**THIS INFORMATION WAS OBTAINED FROM THE NATIONAL RESPONSE CENTER**

<b>DATE RECEIVED:</b> 20-AUG-00	<b>DATE COMPLETE:</b> 20-AUG-00
<b>CALL TAKER:</b> JVT9878	<b>CALL TYPE:</b> INC

**RESPONSIBLE PARTY:** N/A  
**PHONE #1:**  
**PHONE #2:**  
**PHONE #3:**

**RESPONSIBLE COMPANY:**  
**ORGANIZATION TYPE:** UNKNOWN

**ADDRESS:** XX

**INITIALLY REPORTED BY:**  
**PHONE:**

**INIT REPORTED COMPANY:**  
**ON BEHALF OF:** N  
**SOURCE:** UNAVAILABLE

**INCIDENT INFORMATION**

**INCIDENT DESCRIPTION:** CALLER STATED A PERSON JUMPED IN FRONT OF A METRO LINK PASSENGER TRAIN.

<b>INCIDENT TYPE:</b> RAILROAD NON-RELEASE	<b>INCIDENT CAUSE:</b> OTHER
<b>INCIDENT DATE:</b> 20-AUG-00	<b>INCIDENT DATE DESC:</b> OCCURRED
<b>DISTANCE FROM CITY:</b>	<b>DISTANCE UNITS:</b>
<b>DIRECTION FROM CITY:</b>	<b>LOCATION SECTION:</b>
<b>LOCATION TOWNSHIP:</b>	<b>LOCATION RANGE:</b>
<b>WMD CHEM FLAG:</b> F	<b>RAD FLAG:</b> F
<b>BIO FLAG:</b> F	<b>OIL FLAG:</b>
<b>POTENTIAL FLAG:</b> Y	<b>AMT MATERIAL FLAG:</b>
<b>MILITARY ORG FLAG:</b> N	<b>LNG FLAG:</b>

<b>AIRCRAFT TYPE:</b>	<b>AIRCRAFT MODEL:</b>
<b>AIRCRAFT ID:</b>	<b>AIRCRAFT FUEL CAPACITY:</b>
<b>AIRCRAFT FUEL CAPACITY UNITS:</b>	<b>AIRCRAFT FUEL ON BOARD:</b>
<b>AIRCRAFT FUEL ON BOARD UNITS:</b>	<b>AIRCRAFT SPOT NUMBER:</b>
<b>AIRCRAFT HANGER:</b>	<b>AIRCRAFT RUNWAY NUM:</b>

*- Continued on next page -*

*Environmental FirstSearch*  
*Site Detail Report*

**TARGET SITE:** COLLEGE BLVD  
CARLSBAD CA 92009

**JOB:** 4062-02  
5.91 MI - YELLOW , GREEN ALIGNMENT

EMERGENCY RESPONSE NOTIFICATION SITE

<b>SEARCH ID:</b> 199	<b>DIST/DIR:</b> NON GC	<b>MAP ID:</b>
<b>NAME:</b>	<b>REV:</b> 12/31/00	
<b>ADDRESS:</b> GRAND ST. CARLSBAD CA SAN DIEGO	<b>ID1:</b> NRC-539329	
<b>CONTACT:</b> N/A	<b>ID2:</b>	
	<b>STATUS:</b> RAILROAD NON-RELEASE	
	<b>PHONE:</b>	

<b>ROAD MILE MARKER:</b>		<b>BUILDING ID:</b>	
<b>TYPE OF FIXED OBJECT:</b>		<b>POWER GEN FACILITY:</b>	U
<b>GENERATING CAPACITY:</b>		<b>TYPE OF FUEL:</b>	
<b>NPDES:</b>		<b>NPDES COMPLIANCE:</b>	U
<b>PIPELINE TYPE:</b>		<b>DOT REGULATED:</b>	U
<b>PIPELINE ABOVE GROUND:</b>	ABOVE	<b>EXPOSED UNDERWATER:</b>	N
<b>PIPELINE COVERED:</b>	U	<b>RAILROAD HOTLINE:</b>	
<b>GRADE CROSSING:</b>	N	<b>LOCATION SUBDIVISION:</b>	SAN DIEGO
<b>RAILROAD MILEPOST:</b>	229.2	<b>TYPE VEHICLE INVOLVED:</b>	
<b>CROSSING DEVICE TYPE:</b>		<b>DEVICE OPERATIONAL:</b>	Y
<b>DOT CROSSING NUMBER:</b>		<b>BRAKE FAILURE:</b>	N
<b>TANK ABOVE GROUND:</b>	ABOVE	<b>TRANSPORTABLE CONTAINER:</b>	U
<b>TANK REGULATED:</b>	U	<b>TANK REGULATED BY:</b>	
<b>TANK ID:</b>		<b>CAPACITY OF TANK:</b>	
<b>CAPACITY OF TANK UNITS:</b>		<b>ACTUAL AMOUNT:</b>	
<b>ACTUAL AMOUNT UNITS:</b>		<b>PLATFORM RIG NAME:</b>	
<b>PLATFORM LETTER:</b>		<b>LOCATION AREA ID:</b>	
<b>LOCATION BLOCK ID:</b>			

DESCRIPTION OF TANK:

<b>OCSG NUMBER:</b>		<b>OCSF NUMBER:</b>	
<b>STATE LEASE NUMBER:</b>		<b>PIER DOCK NUMBER:</b>	
<b>BERTH SLIP NUMBER:</b>		<b>CONTIN RELEASE TYPE:</b>	
<b>INITIAL CONT RELEASE NUM:</b>		<b>CONT RELEASE PERMIT:</b>	
<b>ALLISION:</b>	N	<b>TYPE OF STRUCTURE:</b>	
<b>STRUCTURE NAME:</b>		<b>STRUCT OPERATIONAL:</b>	U
<b>AIRBAG DEPLOYED:</b>		<b>DATE NORMAL SERVICE:</b>	
<b>SERVICE DISRUPT TIME:</b>		<b>SERVICE DISRUPT UNITS:</b>	
<b>TRANSIT BUS FLAG:</b>		<b>CR BEGIN DATE:</b>	
<b>CR END DATE:</b>		<b>CR CHANGE DATE:</b>	

<b>FIRE INVOLVED:</b>	N	<b>FIRE EXTINGUISHED:</b>	U
<b>ANY EVACUATIONS:</b>	N	<b>NUMBER EVACUATED:</b>	
<b>WHO EVACUATED:</b>		<b>RADIUS OF EVACUATION:</b>	
<b>ANY INJURIES:</b>	N	<b>NUMBER INJURED:</b>	
<b>NUMBER HOSPITALIZED:</b>		<b>ANY FATALITIES:</b>	Y
<b>NUMBER FATALITIES:</b>	1	<b>ANY DAMAGES:</b>	N
<b>DAMAGE AMOUNT:</b>		<b>AIR CORRIDOR CLOSED:</b>	N
<b>AIR CORRIDOR DESC:</b>		<b>AIR CLOSURE TIME:</b>	
<b>WATERWAY CLOSED:</b>	N	<b>WATERWAY DESC:</b>	
<b>WATERWAY CLOSURE TIME:</b>		<b>ROAD CLOSED:</b>	N
<b>ROAD DESC:</b>		<b>ROAD CLOSURE TIME:</b>	
<b>CLOSURE DIRECTION:</b>		<b>MAJOR ARTERY:</b>	N
<b>TRACK CLOSED:</b>	N	<b>TRACK DESC:</b>	

- *Continued on next page* -

## Environmental FirstSearch Site Detail Report

**TARGET SITE:** COLLEGE BLVD  
CARLSBAD CA 92009

**JOB:** 4062-02  
5.91 MI - YELLOW , GREEN ALIGNMENT

### EMERGENCY RESPONSE NOTIFICATION SITE

**SEARCH ID:** 199

**DIST/DIR:** NON GC

**MAP ID:**

**NAME:**

**ADDRESS:** GRAND ST.  
CARLSBAD CA  
SAN DIEGO

**CONTACT:** N/A

**REV:** 12/31/00

**ID1:** NRC-539329

**ID2:**

**STATUS:** RAILROAD NON-RELEASE

**PHONE:**

**TRACK CLOSURE TIME:**

**MEDIUM DESC:** RAIL REPORT (N/A)

**BODY OF WATER:**

**NEAREST RIVER MILE MARK:**

**EST DUR OF RELEASE:**

**TRACK CLOSE DIR:**

**ST AGENCY RPT NUM:**

**WEATHER CONDITIONS:**

**WIND SPEED:**

**WATER SUPPLY CONTAM:** U

**SHEEN COLOR:**

**SHEEN ODOR DESCRIPTION:**

**CURRENT SPEED:**

**WATER TEMPERATURE:**

**MEDIA INTEREST:**

NONE

**ADDTL MEDIUM INFO:**

**TRIBUTARY OF:**

**RELEASE SECURED:** Y

**RELEASE RATE:**

**ST AGENCY ON SCENE:** SHERIFF

**OTHER AGENCY NOTIFIED:**

**AIR TEMPERATURE:**

**WIND DIRECTION:**

**SHEEN SIZE:**

**DIR OF SHEEN TRAVEL:**

**WAVE CONDITION:**

**CURRENT DIRECTION:**

**DESC OF REMEDIAL ACTION:**

NONE

**EMPL FATALITY:**

**COMMUNITY IMPACT:** N

**EMPLOYEE INJURIES:**

**OCCUPANT FATALITY:**

**ROAD CLOSURE UNITS:**

**SHEEN SIZE UNITS:**

**FED AGENCY NOTIFIED:**

**TYPE OF STRUCTURE:**

**STRUCTURE OPERATIONAL:**

**SHEEN SIZE LENGTH:**

**SHEEN SIZE WIDTH:**

**OFFSHORE:** N

**RELEASE RATE UNIT:**

**PASS FATALITY:**

**WIND SPEED UNITS:**

**PASSENGER INJURIES:**

**CURRENT SPEED UNITS:** MPH

**TRACK CLOSURE UNITS:**

**STATE AGENCY NOTIFIED:** SHERIFF

**STRUCTURE NAME:**

**ALLISION:**

**NEAREST RIVER MILE MARK:**

**SHEEN SIZE LENGTH UNITS:**

**SHEEN SIZE WIDTH UNITS:**

**DURATION UNIT:**

**RELEASE RATE RATE:**

**ADDITIONAL INFO:**

CALLER HAD NO ADDITION INFORMATION.

#### MATERIAL INFORMATION

#### OTHER MATERIAL INFORMATION

#### MOBILE DETAILS INFORMATION

#### TRAIN INFORMATION

**TRAIN NAME/NUMBER:**

785

**TRAIN TYPE:**

PASSENGER

**TRAIN SPEED:**

90

**NUMBER OF LOCOMOTIVES:**

1

**NUMBER DERAILED:**

0

**RAILROAD NAME:**

AMTRAK

**TRACK SPEED:**

90

**TRAIN DIRECTION:**

W

**NUMBER OF CARS:**

6

**NON COMPLIANCE WITH HAZMAT:**

N



# Environmental FirstSearch Site Detail Report

**TARGET SITE:** COLLEGE BLVD  
CARLSBAD CA 92009

**JOB:** 4062-02  
5.91 MI - YELLOW , GREEN ALIGNMENT

## EMERGENCY RESPONSE NOTIFICATION SITE

**SEARCH ID:** 200                                    **DIST/DIR:** NON GC                                    **MAP ID:**

<b>NAME:</b>		<b>REV:</b>	5/18/90 0:
<b>ADDRESS:</b>	TAMARACK BEACH	<b>ID1:</b>	165539
	CARLSBAD CA	<b>ID2:</b>	
	San Diego	<b>STATUS:</b>	UNKNOWN (NRC)
<b>CONTACT:</b>		<b>PHONE:</b>	

**SPILL INFORMATION**

**DATE OF SPILL:** 5/18/1990                    **TIME OF SPILL:** 1500

**PRODUCT RELEASED (1):** SYRINGE  
**QUANTITY (1):** 1  
**UNITS (1):** OTH

**PRODUCT RELEASED (2):**  
**QUANTITY (2):**  
**UNITS (2):**

**PRODUCT RELEASED (3):**  
**QUANTITY (3):**  
**UNITS (3):**

**MEDIUM/MEDIA AFFECTED**

<b>AIR:</b>	NO	<b>GROUNDWATER:</b>	NO
<b>LAND:</b>	YES	<b>FIXED FACILITY:</b>	NO
<b>WATER:</b>	NO	<b>OTHER:</b>	NO
<b>WATERBODY AFFECTED BY RELEASE:</b>			BEACH

**CAUSE OF RELEASE**

<b>DUMPING:</b>	NO	<b>EQUIPMENT FAILURE:</b>	NO
<b>NATURAL PHENOMENON:</b>	NO	<b>OPERATOR ERROR:</b>	NO
<b>OTHER CAUSE:</b>	NO	<b>TRANSP. ACCIDENT:</b>	NO
<b>UNKNOWN:</b>	NO		

**ACTIONS TAKEN:**            BRENDA LAWRENCE STILL HAS SYRINGE, PARAMEDICS WILL BE DISPATCHED TO TAKE THE SYRINGE

**RELEASE DETECTION:** UNKNOWN SOURCE AND CAUSE

**MISC. NOTES:**            BRENDA LAWRENCE FOUND THE SYRINGE

**DISCHARGER INFORMATION**

**DISCHARGER ID:**            165539                                    **DUN & BRADSTREET #:**

**TYPE OF DISCHARGER:**

**NAME OF DISCHARGER:**

**ADDRESS:**

*Environmental FirstSearch  
Site Detail Report*

**TARGET SITE:** COLLEGE BLVD  
CARLSBAD CA 92009

**JOB:** 4062-02  
5.91 MI - YELLOW , GREEN ALIGNMENT

EMERGENCY RESPONSE NOTIFICATION SITE

<b>SEARCH ID:</b> 201	<b>DIST/DIR:</b> NON GC	<b>MAP ID:</b>
-----------------------	-------------------------	----------------

<b>NAME:</b>	<b>REV:</b>
<b>ADDRESS:</b> IN EMPTY LOT NEXT TO PROPERTY. CARLSBAD CA SAN DIEGO	<b>ID1:</b> 106450 <b>ID2:</b> <b>STATUS:</b> UNKNOWN
<b>CONTACT:</b>	<b>PHONE:</b>

THERE ARE NO DETAILS AVAILABLE FOR THIS SITE



**Environmental FirstSearch  
Site Detail Report**

**TARGET SITE:** COLLEGE BLVD  
CARLSBAD CA 92009

**JOB:** 4062-02  
5.91 MI - YELLOW , GREEN ALIGNMENT

EMERGENCY RESPONSE NOTIFICATION SITE

**SEARCH ID:** 203                                      **DIST/DIR:** NON GC                                      **MAP ID:**

<b>NAME:</b>	<b>REV:</b> 12/31/00
<b>ADDRESS:</b> MILE 229	<b>ID1:</b> NRC-539331
CARLSBAD CA	<b>ID2:</b>
SAN DIEGO	<b>STATUS:</b> RAILROAD NON-RELEASE
<b>CONTACT:</b> UNKNOWN	<b>PHONE:</b>

**SITE INFORMATION**

**THIS INFORMATION WAS OBTAINED FROM THE NATIONAL RESPONSE CENTER**

<b>DATE RECEIVED:</b>	21-AUG-00	<b>DATE COMPLETE:</b>	21-AUG-00
<b>CALL TAKER:</b>	GRL3171	<b>CALL TYPE:</b>	INC

**RESPONSIBLE PARTY:** UNKNOWN

**PHONE #1:**

**PHONE #2:**

**PHONE #3:**

**RESPONSIBLE COMPANY:**

**ORGANIZATION TYPE:** UNKNOWN

**ADDRESS:**

XX

**INITIALLY REPORTED BY:**

**PHONE:**

**INIT REPORTED COMPANY:**

**ON BEHALF OF:** N

**SOURCE:** UNAVAILABLE

**INCIDENT INFORMATION**

**INCIDENT DESCRIPTION:** THE CALLER IS REPORTING A TRESPASSER FATALITY.

<b>INCIDENT TYPE:</b>	RAILROAD NON-RELEASE	<b>INCIDENT CAUSE:</b>
UNKNOWN		
<b>INCIDENT DATE:</b>	21-AUG-00	<b>INCIDENT DATE DESC:</b>
<b>DISTANCE FROM CITY:</b>		OCCURRED
<b>DIRECTION FROM CITY:</b>		<b>DISTANCE UNITS:</b>
<b>LOCATION TOWNSHIP:</b>		<b>LOCATION SECTION:</b>
<b>WMD CHEM FLAG:</b>	F	<b>LOCATION RANGE:</b>
<b>BIO FLAG:</b>	F	<b>RAD FLAG:</b>
<b>POTENTIAL_FLAG:</b>		F
<b>MILITARY ORG FLAG:</b>		<b>OIL FLAG:</b>
		<b>AMT MATERIAL FLAG:</b>
		<b>LNG FLAG:</b>

<b>AIRCRAFT TYPE:</b>	<b>AIRCRAFT MODEL:</b>
<b>AIRCRAFT ID:</b>	<b>AIRCRAFT FUEL CAPACITY:</b>
<b>AIRCRAFT FUEL CAPACITY UNITS:</b>	<b>AIRCRAFT FUEL ON BOARD:</b>
<b>AIRCRAFT FUEL ON BOARD UNITS:</b>	<b>AIRCRAFT SPOT NUMBER:</b>

*- Continued on next page -*

**Environmental FirstSearch**  
**Site Detail Report**

**TARGET SITE:** COLLEGE BLVD  
CARLSBAD CA 92009

**JOB:** 4062-02  
5.91 MI - YELLOW , GREEN ALIGNMENT

EMERGENCY RESPONSE NOTIFICATION SITE

**SEARCH ID:** 203                                      **DIST/DIR:** NON GC                                      **MAP ID:**

<b>NAME:</b>		<b>REV:</b> 12/31/00
<b>ADDRESS:</b> MILE 229		<b>ID1:</b> NRC-539331
CARLSBAD CA		<b>ID2:</b>
SAN DIEGO		<b>STATUS:</b> RAILROAD NON-RELEASE
<b>CONTACT:</b> UNKNOWN		<b>PHONE:</b>

<b>AIRCRAFT HANGER:</b>		<b>AIRCRAFT RUNWAY NUM:</b>
<b>ROAD MILE MARKER:</b>		<b>BUILDING ID:</b>
<b>TYPE OF FIXED OBJECT:</b>		<b>POWER GEN FACILITY:</b> U
<b>GENERATING CAPACITY:</b>		<b>TYPE OF FUEL:</b>
<b>NPDES:</b>		<b>NPDES COMPLIANCE:</b> U
<b>PIPELINE TYPE:</b>		<b>DOT REGULATED:</b> U
<b>PIPELINE ABOVE GROUND:</b> ABOVE		<b>EXPOSED UNDERWATER:</b> N
<b>PIPELINE COVERED:</b> U		<b>RAILROAD HOTLINE:</b>
<b>GRADE CROSSING:</b> N		<b>LOCATION SUBDIVISION:</b> SAN DIEGO
<b>RAILROAD MILEPOST:</b> 229		<b>TYPE VEHICLE INVOLVED:</b>
<b>CROSSING DEVICE TYPE:</b>		<b>DEVICE OPERATIONAL:</b> Y
<b>DOT CROSSING NUMBER:</b>		<b>BRAKE FAILURE:</b> N
<b>TANK ABOVE GROUND:</b> ABOVE		<b>TRANSPORTABLE CONTAINER:</b> U
<b>TANK REGULATED:</b> U		<b>TANK REGULATED BY:</b>
<b>TANK ID:</b>		<b>CAPACITY OF TANK:</b>
<b>CAPACITY OF TANK UNITS:</b>		<b>ACTUAL AMOUNT:</b>
<b>ACTUAL AMOUNT UNITS:</b>		<b>PLATFORM RIG NAME:</b>
<b>PLATFORM LETTER:</b>		<b>LOCATION AREA ID:</b>
<b>LOCATION BLOCK ID:</b>		
<b>DESCRIPTION OF TANK:</b>		
<b>OCSG NUMBER:</b>		<b>OCSF NUMBER:</b>
<b>STATE LEASE NUMBER:</b>		<b>PIER DOCK NUMBER:</b>
<b>BERTH SLIP NUMBER:</b>		<b>CONTIN RELEASE TYPE:</b>
<b>INITIAL CONT RELEASE NUM:</b>		<b>CONT RELEASE PERMIT:</b>
<b>ALLISION:</b> N		<b>TYPE OF STRUCTURE:</b>
<b>STRUCTURE NAME:</b>		<b>STRUCT OPERATIONAL:</b> U
<b>AIRBAG DEPLOYED:</b>		<b>DATE NORMAL SERVICE:</b>
<b>SERVICE DISRUPT TIME:</b>		<b>SERVICE DISRUPT UNITS:</b>
<b>TRANSIT BUS FLAG:</b>		<b>CR BEGIN DATE:</b>
<b>CR END DATE:</b>		<b>CR CHANGE DATE:</b>
<b>FIRE INVOLVED:</b> N		<b>FIRE EXTINGUISHED:</b> U
<b>ANY EVACUATIONS:</b> N		<b>NUMBER EVACUATED:</b>
<b>WHO EVACUATED:</b>		<b>RADIUS OF EVACUATION:</b>
<b>ANY INJURIES:</b> N		<b>NUMBER INJURED:</b>
<b>NUMBER HOSPITALIZED:</b>		<b>ANY FATALITIES:</b> Y
<b>NUMBER FATALITIES:</b> 1		<b>ANY DAMAGES:</b> N
<b>DAMAGE AMOUNT:</b>		<b>AIR CORRIDOR CLOSED:</b> N
<b>AIR CORRIDOR DESC:</b>		<b>AIR CLOSURE TIME:</b>
<b>WATERWAY CLOSED:</b> N		<b>WATERWAY DESC:</b>
<b>WATERWAY CLOSURE TIME:</b>		<b>ROAD CLOSED:</b> N
<b>ROAD DESC:</b>		<b>ROAD CLOSURE TIME:</b>
<b>CLOSURE DIRECTION:</b>		<b>MAJOR ARTERY:</b> N

- Continued on next page -

***Environmental FirstSearch  
Site Detail Report***

**TARGET SITE:** COLLEGE BLVD  
CARLSBAD CA 92009

**JOB:** 4062-02  
5.91 MI - YELLOW , GREEN ALIGNMENT

EMERGENCY RESPONSE NOTIFICATION SITE			
SEARCH ID:	DIST/DIR:	NON GC	MAP ID:
<b>NAME:</b>			<b>REV:</b> 12/31/00
<b>ADDRESS:</b> MILE 229 CARLSBAD CA SAN DIEGO			<b>ID1:</b> NRC-539331 <b>ID2:</b>
<b>CONTACT:</b> UNKNOWN			<b>STATUS:</b> RAILROAD NON-RELEASE <b>PHONE:</b>
<b>TRACK CLOSED:</b>	N	<b>TRACK DESC:</b>	
<b>TRACK CLOSURE TIME:</b>		<b>MEDIA INTEREST:</b>	NONE
<b>MEDIUM DESC:</b>	RAIL REPORT (N/A)	<b>ADDTL MEDIUM INFO:</b>	
<b>BODY OF WATER:</b>		<b>TRIBUTARY OF:</b>	
<b>NEAREST RIVER MILE MARK:</b>		<b>RELEASE SECURED:</b>	U
<b>EST DUR OF RELEASE:</b>		<b>RELEASE RATE:</b>	
<b>TRACK CLOSE DIR:</b>		<b>ST AGENCY ON SCENE:</b>	
<b>ST AGENCY RPT NUM:</b>		<b>OTHER AGENCY NOTIFIED:</b>	
<b>WEATHER CONDITIONS:</b>		<b>AIR TEMPERATURE:</b>	
<b>WIND SPEED:</b>		<b>WIND DIRECTION:</b>	
<b>WATER SUPPLY CONTAM:</b>	U	<b>SHEEN SIZE:</b>	
<b>SHEEN COLOR:</b>		<b>DIR OF SHEEN TRAVEL:</b>	
<b>SHEEN ODOR DESCRIPTION:</b>		<b>WAVE CONDITION:</b>	
<b>CURRENT SPEED:</b>		<b>CURRENT DIRECTION:</b>	
<b>WATER TEMPERATURE:</b>			
<b>DESC OF REMEDIAL ACTION:</b>	NOT APPLICABLE.		
<b>EMPL FATALITY:</b>		<b>PASS FATALITY:</b>	
<b>COMMUNITY IMPACT:</b>	N	<b>WIND SPEED UNITS:</b>	
<b>EMPLOYEE INJURIES:</b>		<b>PASSENGER INJURIES:</b>	
<b>OCCUPANT FATALITY:</b>		<b>CURRENT SPEED UNITS:</b>	MPH
<b>ROAD CLOSURE UNITS:</b>		<b>TRACK CLOSURE UNITS:</b>	
<b>SHEEN SIZE UNITS:</b>		<b>STATE AGENCY NOTIFIED:</b>	
<b>FED AGENCY NOTIFIED:</b>		<b>STRUCTURE NAME:</b>	
<b>TYPE OF STRUCTURE:</b>		<b>ALLISION:</b>	
<b>STRUCTURE OPERATIONAL:</b>		<b>NEAREST RIVER MILE MARK:</b>	
<b>SHEEN SIZE LENGTH:</b>		<b>SHEEN SIZE LENGTH UNITS:</b>	
<b>SHEEN SIZE WIDTH:</b>		<b>SHEEN SIZE WIDTH UNITS:</b>	
<b>OFFSHORE:</b>	N	<b>DURATION UNIT:</b>	
<b>RELEASE RATE UNIT:</b>		<b>RELEASE RATE RATE:</b>	
<b>ADDITIONAL INFO:</b>	THE CALLER HAD NO OTHER INFORMATION.		
<b><u>MATERIAL INFORMATION</u></b>			
<b><u>OTHER MATERIAL INFORMATION</u></b>			
<b><u>MOBILE DETAILS INFORMATION</u></b>			
<b><u>TRAIN INFORMATION</u></b>			
<b>TRAIN NAME/NUMBER:</b>	785	<b>RAILROAD NAME:</b>	AMTRAK OPERATIONS
<b>TRAIN TYPE:</b>	PASSENGER	<b>TRACK SPEED:</b>	90
<b>TRAIN SPEED:</b>	0	<b>TRAIN DIRECTION:</b>	W
<b>NUMBER OF LOCOMOTIVES:</b>	1	<b>NUMBER OF CARS:</b>	6

*Environmental FirstSearch  
Site Detail Report*

**TARGET SITE:** COLLEGE BLVD  
CARLSBAD CA 92009

**JOB:** 4062-02  
5.91 MI - YELLOW , GREEN ALIGNMENT

EMERGENCY RESPONSE NOTIFICATION SITE

**SEARCH ID:** 204

**DIST/DIR:** NON GC

**MAP ID:**

<b>NAME:</b>		<b>REV:</b>	12/31/00
<b>ADDRESS:</b>	ON THE SOUTH WEST CORNER OF TAMARACK AND HWY 5	<b>ID1:</b>	NRC-542738
	CARLSBAD CA	<b>ID2:</b>	
	SAN DIEGO	<b>STATUS:</b>	FIXED
<b>CONTACT:</b>	UNKNOWN	<b>PHONE:</b>	

**SITE INFORMATION**

**THIS INFORMATION WAS OBTAINED FROM THE NATIONAL RESPONSE CENTER**

<b>DATE RECEIVED:</b>	20-SEP-00	<b>DATE COMPLETE:</b>	20-SEP-00
<b>CALL TAKER:</b>	REC7955	<b>CALL TYPE:</b>	INC

**RESPONSIBLE PARTY:** UNKNOWN  
**PHONE #1:**  
**PHONE #2:**  
**PHONE #3:**

**RESPONSIBLE COMPANY:** 76 GAS STATION  
**ORGANIZATION TYPE:** PRIVATE ENTERPRISE

**ADDRESS:** ON THE SOUTH WEST CORNER OF TAMARACK AND HWY 5  
CARLSBAD CA 92008

**INITIALLY REPORTED BY:**  
**PHONE:**

**INIT REPORTED COMPANY:**  
**ON BEHALF OF:** N  
**SOURCE:** UNAVAILABLE

**INCIDENT INFORMATION**

**INCIDENT DESCRIPTION:** THE CALLER STATES THAT AN UNKNOWN PARTY HAS DUMPED OIL ONTO THE LAND BEHIND A GAS STATION.

<b>INCIDENT TYPE:</b>	FIXED	<b>INCIDENT CAUSE:</b>	DUMPING
<b>INCIDENT DATE:</b>	20-SEP-00	<b>INCIDENT DATE DESC:</b>	DISCOVERED
<b>DISTANCE FROM CITY:</b>		<b>DISTANCE UNITS:</b>	
<b>DIRECTION FROM CITY:</b>		<b>LOCATION SECTION:</b>	
<b>LOCATION TOWNSHIP:</b>		<b>LOCATION RANGE:</b>	
<b>WMD CHEM FLAG:</b>	F	<b>RAD FLAG:</b>	F
<b>BIO FLAG:</b>	F	<b>OIL FLAG:</b>	T
<b>POTENTIAL_FLAG:</b>		<b>AMT MATERIAL FLAG:</b>	
<b>MILITARY ORG FLAG:</b>		<b>LNG FLAG:</b>	

<b>AIRCRAFT TYPE:</b>		<b>AIRCRAFT MODEL:</b>	
<b>AIRCRAFT ID:</b>		<b>AIRCRAFT FUEL CAPACITY:</b>	
<b>AIRCRAFT FUEL CAPACITY UNITS:</b>		<b>AIRCRAFT FUEL ON BOARD:</b>	
<b>AIRCRAFT FUEL ON BOARD UNITS:</b>		<b>AIRCRAFT SPOT NUMBER:</b>	

- Continued on next page -

***Environmental FirstSearch  
Site Detail Report***

**TARGET SITE:** COLLEGE BLVD  
CARLSBAD CA 92009

**JOB:** 4062-02  
5.91 MI - YELLOW , GREEN ALIGNMENT

EMERGENCY RESPONSE NOTIFICATION SITE

**SEARCH ID:** 204                                    **DIST/DIR:** NON GC                                    **MAP ID:**

<b>NAME:</b>		<b>REV:</b>	12/31/00
<b>ADDRESS:</b>	ON THE SOUTH WEST CORNER OF TAMARACK AND HWY 5	<b>ID1:</b>	NRC-542738
	CARLSBAD CA	<b>ID2:</b>	
	SAN DIEGO	<b>STATUS:</b>	FIXED
<b>CONTACT:</b>	UNKNOWN	<b>PHONE:</b>	

<b>AIRCRAFT HANGER:</b>		<b>AIRCRAFT RUNWAY NUM:</b>	
<b>ROAD MILE MARKER:</b>		<b>BUILDING ID:</b>	
<b>TYPE OF FIXED OBJECT:</b>	OTHER	<b>POWER GEN FACILITY:</b>	N
<b>GENERATING CAPACITY:</b>		<b>TYPE OF FUEL:</b>	
<b>NPDES:</b>		<b>NPDES COMPLIANCE:</b>	U
<b>PIPELINE TYPE:</b>		<b>DOT REGULATED:</b>	U
<b>PIPELINE ABOVE GROUND:</b>	ABOVE	<b>EXPOSED UNDERWATER:</b>	N
<b>PIPELINE COVERED:</b>	U	<b>RAILROAD HOTLINE:</b>	
<b>GRADE CROSSING:</b>	N	<b>LOCATION SUBDIVISION:</b>	
<b>RAILROAD MILEPOST:</b>		<b>TYPE VEHICLE INVOLVED:</b>	
<b>CROSSING DEVICE TYPE:</b>		<b>DEVICE OPERATIONAL:</b>	Y

<b>DOT CROSSING NUMBER:</b>		<b>BRAKE FAILURE:</b>	N
<b>TANK ABOVE GROUND:</b>	ABOVE	<b>TRANSPORTABLE CONTAINER:</b>	U
<b>TANK REGULATED:</b>	U	<b>TANK REGULATED BY:</b>	
<b>TANK ID:</b>		<b>CAPACITY OF TANK:</b>	
<b>CAPACITY OF TANK UNITS:</b>		<b>ACTUAL AMOUNT:</b>	
<b>ACTUAL AMOUNT UNITS:</b>		<b>PLATFORM RIG NAME:</b>	
<b>PLATFORM LETTER:</b>		<b>LOCATION AREA ID:</b>	
<b>LOCATION BLOCK ID:</b>			

**DESCRIPTION OF TANK:**

<b>OCSG NUMBER:</b>		<b>OCS NUMBER:</b>	
<b>STATE LEASE NUMBER:</b>		<b>PIER DOCK NUMBER:</b>	
<b>BERTH SLIP NUMBER:</b>		<b>CONTIN RELEASE TYPE:</b>	
<b>INITIAL CONT RELEASE NUM:</b>		<b>CONT RELEASE PERMIT:</b>	
<b>ALLISION:</b>	N	<b>TYPE OF STRUCTURE:</b>	
<b>STRUCTURE NAME:</b>		<b>STRUCT OPERATIONAL:</b>	U
<b>AIRBAG DEPLOYED:</b>		<b>DATE NORMAL SERVICE:</b>	
<b>SERVICE DISRUPT TIME:</b>		<b>SERVICE DISRUPT UNITS:</b>	
<b>TRANSIT BUS FLAG:</b>		<b>CR BEGIN DATE:</b>	
<b>CR END DATE:</b>		<b>CR CHANGE DATE:</b>	

<b>FIRE INVOLVED:</b>	N	<b>FIRE EXTINGUISHED:</b>	U
<b>ANY EVACUATIONS:</b>	N	<b>NUMBER EVACUATED:</b>	
<b>WHO EVACUATED:</b>		<b>RADIUS OF EVACUATION:</b>	
<b>ANY INJURIES:</b>	N	<b>NUMBER INJURED:</b>	
<b>NUMBER HOSPITALIZED:</b>		<b>ANY FATALITIES:</b>	N
<b>NUMBER FATALITIES:</b>		<b>ANY DAMAGES:</b>	N
<b>DAMAGE AMOUNT:</b>		<b>AIR CORRIDOR CLOSED:</b>	N
<b>AIR CORRIDOR DESC:</b>		<b>AIR CLOSURE TIME:</b>	
<b>WATERWAY CLOSED:</b>	N	<b>WATERWAY DESC:</b>	
<b>WATERWAY CLOSURE TIME:</b>		<b>ROAD CLOSED:</b>	N
<b>ROAD DESC:</b>		<b>ROAD CLOSURE TIME:</b>	
<b>CLOSURE DIRECTION:</b>		<b>MAJOR ARTERY:</b>	N

- Continued on next page -



*Environmental FirstSearch  
Site Detail Report*

**TARGET SITE:** COLLEGE BLVD  
CARLSBAD CA 92009

**JOB:** 4062-02  
5.91 MI - YELLOW , GREEN ALIGNMENT

**EMERGENCY RESPONSE NOTIFICATION SITE**

**SEARCH ID:** 204                              **DIST/DIR:** NON GC                              **MAP ID:**

<b>NAME:</b>		<b>REV:</b>	12/31/00
<b>ADDRESS:</b>	ON THE SOUTH WEST CORNER OF TAMARACK AND HWY 5	<b>ID1:</b>	NRC-542738
	CARLSBAD CA	<b>ID2:</b>	
	SAN DIEGO	<b>STATUS:</b>	FIXED
<b>CONTACT:</b>	UNKNOWN	<b>PHONE:</b>	

<b>TRACK CLOSED:</b>	N	<b>TRACK DESC:</b>	
<b>TRACK CLOSURE TIME:</b>		<b>MEDIA INTEREST:</b>	NONE
<b>MEDIUM DESC:</b>	LAND	<b>ADDTL MEDIUM INFO:</b>	SOIL>ASPHALT
<b>BODY OF WATER:</b>		<b>TRIBUTARY OF:</b>	
<b>NEAREST RIVER MILE MARK:</b>		<b>RELEASE SECURED:</b>	U
<b>EST DUR OF RELEASE:</b>		<b>RELEASE RATE:</b>	
<b>TRACK CLOSE DIR:</b>		<b>ST AGENCY ON SCENE:</b>	
<b>ST AGENCY RPT NUM:</b>		<b>OTHER AGENCY NOTIFIED:</b>	
<b>WEATHER CONDITIONS:</b>	CLEAR	<b>AIR TEMPERATURE:</b>	60
<b>WIND SPEED:</b>		<b>WIND DIRECTION:</b>	
<b>WATER SUPPLY CONTAM:</b>	U	<b>SHEEN SIZE:</b>	
<b>SHEEN COLOR:</b>		<b>DIR OF SHEEN TRAVEL:</b>	
<b>SHEEN ODOR DESCRIPTION:</b>		<b>WAVE CONDITION:</b>	
<b>CURRENT SPEED:</b>		<b>CURRENT DIRECTION:</b>	
<b>WATER TEMPERATURE:</b>			

<b>DESC OF REMEDIAL ACTION:</b>	NONE		
<b>EMPL FATALITY:</b>		<b>PASS FATALITY:</b>	
<b>COMMUNITY IMPACT:</b>	N	<b>WIND SPEED UNITS:</b>	
<b>EMPLOYEE INJURIES:</b>		<b>PASSENGER INJURIES:</b>	
<b>OCCUPANT FATALITY:</b>		<b>CURRENT SPEED UNITS:</b>	
<b>ROAD CLOSURE UNITS:</b>		<b>TRACK CLOSURE UNITS:</b>	
<b>SHEEN SIZE UNITS:</b>		<b>STATE AGENCY NOTIFIED:</b>	
<b>FED AGENCY NOTIFIED:</b>		<b>STRUCTURE NAME:</b>	
<b>TYPE OF STRUCTURE:</b>		<b>ALLISION:</b>	
<b>STRUCTURE OPERATIONAL:</b>		<b>NEAREST RIVER MILE MARK:</b>	
<b>SHEEN SIZE LENGTH:</b>		<b>SHEEN SIZE LENGTH UNITS:</b>	
<b>SHEEN SIZE WIDTH:</b>		<b>SHEEN SIZE WIDTH UNITS:</b>	
<b>OFFSHORE:</b>	N	<b>DURATION UNIT:</b>	
<b>RELEASE RATE UNIT:</b>		<b>RELEASE RATE RATE:</b>	

**ADDITIONAL INFO:** THE CALLER HAD NO ADDITIONAL INFORMATION.

**MATERIAL INFORMATION**

<b>CHRIS CODE:</b>	OUN	<b>CASE NUMBER:</b>	000000-00-0
<b>UN NUMBER:</b>		<b>REACHED WATER:</b>	NO
<b>NAME OF MATERIAL:</b>	UNKNOWN OIL		
<b>AMOUNT OF MATERIAL:</b>	0 UNKNOWN AMOUNT		
<b>AMOUNT IN WATER:</b>			

**OTHER MATERIAL INFORMATION**

*Environmental FirstSearch  
Site Detail Report*

**TARGET SITE:** COLLEGE BLVD  
CARLSBAD CA 92009

**JOB:** 4062-02  
5.91 MI - YELLOW , GREEN ALIGNMENT

**EMERGENCY RESPONSE NOTIFICATION SITE**

**SEARCH ID:** 205                                      **DIST/DIR:** NON GC                                      **MAP ID:**

**NAME:** CITY OF VISTA SANITATION  
**ADDRESS:** 1 MILE EAST OF INTERSECTION OF PALOMAR AIRPORT RD  
CARLSBAD CA 92008  
San Diego

**REV:** 10/6/94  
**ID1:** 406878  
**ID2:**  
**STATUS:**  
**PHONE:**

**CONTACT:**

**SPILL INFORMATION**

**DATE OF SPILL:** 10/6/1994                      **TIME OF SPILL:** 1700

**PRODUCT RELEASED (1):** Sewage, raw  
**QUANTITY (1):** 30000  
**UNITS (1):** GAL

**PRODUCT RELEASED (2):**  
**QUANTITY (2):**  
**UNITS (2):**

**PRODUCT RELEASED (3):**  
**QUANTITY (3):**  
**UNITS (3):**

**MEDIUM/MEDIA AFFECTED**

**AIR:** NO                      **GROUNDWATER:** YES  
**LAND:** NO                      **FIXED FACILITY:** NO  
**WATER:** NO                      **OTHER:** NO  
**WATERBODY AFFECTED BY RELEASE:** DRY DRAINAGE CREEK

**CAUSE OF RELEASE**

**DUMPING:** NO                      **EQUIPMENT FAILURE:** NO  
**NATURAL PHENOMENON:** NO                      **OPERATOR ERROR:** NO  
**OTHER CAUSE:** NO                      **TRANSP. ACCIDENT:** NO  
**UNKNOWN:** YES

**ACTIONS TAKEN:**

**RELEASE DETECTION:**

**MISC. NOTES:**

**DISCHARGER INFORMATION**

**DISCHARGER ID:** 406878                      **DUN & BRADSTREET #:**  
**TYPE OF DISCHARGER:** LOCAL GOVERNMENT  
**NAME OF DISCHARGER:** CITY OF VISTA SANITATION  
**ADDRESS:**  
VISTA CA 92085-

## *Environmental First Search Site Detail Report*

**TARGET SITE:** COLLEGE BLVD  
CARLSBAD CA 92009

**JOB:** 4062-02  
5.91 MI - YELLOW , GREEN ALIGNMENT

### EMERGENCY RESPONSE NOTIFICATION SITE

**SEARCH ID:** 206

**DIST/DIR:** NON GC

**MAP ID:**

**NAME:** UNKNOWN  
**ADDRESS:** AGUA HEDIONDA LAGOON  
CARLSBAD CA 92008  
San Diego

**REV:** 7/23/92  
**ID1:** 278071  
**ID2:**  
**STATUS:** FIXED FACILITY  
**PHONE:**

**CONTACT:**

**SPILL INFORMATION**

**DATE OF SPILL:** 7/23/1992                      **TIME OF SPILL:** 2200

**PRODUCT RELEASED (1):** SEWAGE  
**QUANTITY (1):** 100000  
**UNITS (1):** GAL

**PRODUCT RELEASED (2):**  
**QUANTITY (2):**  
**UNITS (2):**

**PRODUCT RELEASED (3):**  
**QUANTITY (3):**  
**UNITS (3):**

**MEDIUM/MEDIA AFFECTED**

<b>AIR:</b>	NO	<b>GROUNDWATER:</b>	NO
<b>LAND:</b>	YES	<b>FIXED FACILITY:</b>	NO
<b>WATER:</b>	NO	<b>OTHER:</b>	NO
<b>WATERBODY AFFECTED BY RELEASE:</b>			PACIFIC OCEAN

**SPILL INFORMATION**

**DATE OF SPILL:** 7/23/1992                      **TIME OF SPILL:** 2200

**PRODUCT RELEASED (1):** SEWAGE  
**QUANTITY (1):** 100000  
**UNITS (1):** GAL

**PRODUCT RELEASED (2):**  
**QUANTITY (2):**  
**UNITS (2):**

**PRODUCT RELEASED (3):**  
**QUANTITY (3):**  
**UNITS (3):**

**MEDIUM/MEDIA AFFECTED**

<b>AIR:</b>	NO	<b>GROUNDWATER:</b>	NO
<b>LAND:</b>	YES	<b>FIXED FACILITY:</b>	NO
<b>WATER:</b>	NO	<b>OTHER:</b>	NO
<b>WATERBODY AFFECTED BY RELEASE:</b>			PACIFIC OCEAN

**CAUSE OF RELEASE**

<b>DUMPING:</b>	NO	<b>EQUIPMENT FAILURE:</b>	NO
<b>NATURAL PHENOMENON:</b>	NO	<b>OPERATOR ERROR:</b>	NO

- *Continued on next page* -

## Environmental FirstSearch Site Detail Report

**TARGET SITE:** COLLEGE BLVD  
CARLSBAD CA 92009

**JOB:** 4062-02  
5.91 MI - YELLOW , GREEN ALIGNMENT

### EMERGENCY RESPONSE NOTIFICATION SITE

**SEARCH ID:** 206

**DIST/DIR:** NON GC

**MAP ID:**

**NAME:** UNKNOWN  
**ADDRESS:** AGUA HEDIONDA LAGOON  
CARLSBAD CA 92008  
San Diego

**REV:** 7/23/92  
**ID1:** 278071  
**ID2:**  
**STATUS:** FIXED FACILITY  
**PHONE:**

**CONTACT:**

**OTHER CAUSE:** NO                      **TRANSP. ACCIDENT:** NO  
**UNKNOWN:** YES

**ACTIONS TAKEN:** LAGOON POSTED AND CARLSBAD STATE BEACH POSTED  
**RELEASE DETECTION:** COMPUTER FAILURE AT PUMP STATION  
**MISC. NOTES:** MATERIAL CAN BE SMELLED ABOUT 150 FT. AWAY FROM THE HOUSE.

**DISCHARGER INFORMATION**

**DISCHARGER ID:** 278071                      **DUN & BRADSTREET #:**  
**TYPE OF DISCHARGER:** UNKNOWN  
**NAME OF DISCHARGER:** UNKNOWN  
**ADDRESS:**

**CAUSE OF RELEASE**

**DUMPING:** NO                      **EQUIPMENT FAILURE:** NO  
**NATURAL PHENOMENON:** NO                      **OPERATOR ERROR:** NO  
**OTHER CAUSE:** NO                      **TRANSP. ACCIDENT:** NO  
**UNKNOWN:** YES

**ACTIONS TAKEN:** LAGOON POSTED AND CARLSBAD STATE BEACH POSTED  
**RELEASE DETECTION:** COMPUTER FAILURE AT PUMP STATION  
**MISC. NOTES:** MATERIAL CAN BE SMELLED ABOUT 150 FT. AWAY FROM THE HOUSE.

**DISCHARGER INFORMATION**

**DISCHARGER ID:** 278071                      **DUN & BRADSTREET #:**  
**TYPE OF DISCHARGER:** UNKNOWN  
**NAME OF DISCHARGER:** UNKNOWN  
**ADDRESS:**

# Environmental FirstSearch

## Site Detail Report

**TARGET SITE:** COLLEGE BLVD  
CARLSBAD CA 92009

**JOB:** 4062-02  
5.91 MI - YELLOW , GREEN ALIGNMENT

### EMERGENCY RESPONSE NOTIFICATION SITE

<b>SEARCH ID:</b> 207	<b>DIST/DIR:</b> NON GC	<b>MAP ID:</b>
-----------------------	-------------------------	----------------

<b>NAME:</b> UNKNOWN	<b>REV:</b> 12/19/93
<b>ADDRESS:</b> SB I-5, NORTH OF CANNON RD CARLSBAD CA 92008 San Diego	<b>ID1:</b> 353533 <b>ID2:</b>
<b>CONTACT:</b>	<b>STATUS:</b> HIGHWAY RELATED <b>PHONE:</b>

#### SPILL INFORMATION

**DATE OF SPILL:** 12/19/1993      **TIME OF SPILL:** 1159

**PRODUCT RELEASED (1):** CRYSTAL-METHAMPHETAMINE LAB PROD  
**QUANTITY (1):** 0  
**UNITS (1):** OTH

**PRODUCT RELEASED (2):**  
**QUANTITY (2):**  
**UNITS (2):**

**PRODUCT RELEASED (3):**  
**QUANTITY (3):**  
**UNITS (3):**

#### MEDIUM/MEDIA AFFECTED

<b>AIR:</b> NO	<b>GROUNDWATER:</b> NO
<b>LAND:</b> YES	<b>FIXED FACILITY:</b> NO
<b>WATER:</b> NO	<b>OTHER:</b> NO
<b>WATERBODY AFFECTED BY RELEASE:</b>	

#### CAUSE OF RELEASE

<b>DUMPING:</b> NO	<b>EQUIPMENT FAILURE:</b>	YES
<b>NATURAL PHENOMENON:</b> NO	<b>OPERATOR ERROR:</b>	NO
<b>OTHER CAUSE:</b> NO	<b>TRANSP. ACCIDENT:</b>	NO
<b>UNKNOWN:</b> NO		

**ACTIONS TAKEN:** CONTAINED AND CLEANED BY CALTRANS  
**RELEASE DETECTION:** QTY= 4 CYLINDERS (4 X 10 ) FOUND BURNING ALONGSIDE ROAD  
**MISC. NOTES:**

#### DISCHARGER INFORMATION

<b>DISCHARGER ID:</b> 353533	<b>DUN &amp; BRADSTREET #:</b>
<b>TYPE OF DISCHARGER:</b> UNKNOWN	
<b>NAME OF DISCHARGER:</b> UNKNOWN	
<b>ADDRESS:</b>	

**Environmental FirstSearch  
Site Detail Report**

**TARGET SITE:** COLLEGE BLVD  
CARLSBAD CA 92009

**JOB:** 4062-02  
5.91 MI - YELLOW , GREEN ALIGNMENT

**EMERGENCY RESPONSE NOTIFICATION SITE**

**SEARCH ID:** 208    **DIST/DIR:** NON GC    **MAP ID:**

<b>NAME:</b>		<b>REV:</b>	4/16/95
<b>ADDRESS:</b>	CANNON LAKE BETWEEN CANNON RD AND PALOMAR AIRPORT	<b>ID1:</b>	474878
	CARLSBAD CA 92008	<b>ID2:</b>	
	San Diego	<b>STATUS:</b>	UNKNOWN (EPA REGIONS)
<b>CONTACT:</b>		<b>PHONE:</b>	

**SPILL INFORMATION**

**DATE OF SPILL:** 4/16/1995    **TIME OF SPILL:** 1600

**PRODUCT RELEASED (1):** UNKNOWN MATERIAL, OIL OR OIL-LIK  
**QUANTITY (1):** 10  
**UNITS (1):** UNK

**PRODUCT RELEASED (2):**  
**QUANTITY (2):**  
**UNITS (2):**

**PRODUCT RELEASED (3):**  
**QUANTITY (3):**  
**UNITS (3):**

**MEDIUM/MEDIA AFFECTED**

<b>AIR:</b>	NO	<b>GROUNDWATER:</b>	NO
<b>LAND:</b>	YES	<b>FIXED FACILITY:</b>	NO
<b>WATER:</b>	NO	<b>OTHER:</b>	NO
<b>WATERBODY AFFECTED BY RELEASE:</b>			CANNON LAKE

**CAUSE OF RELEASE**

<b>DUMPING:</b>	NO	<b>EQUIPMENT FAILURE:</b>	NO
<b>NATURAL PHENOMENON:</b>	NO	<b>OPERATOR ERROR:</b>	NO
<b>OTHER CAUSE:</b>	NO	<b>TRANSP. ACCIDENT:</b>	YES
<b>UNKNOWN:</b>	NO		

**ACTIONS TAKEN:** UNK  
**RELEASE DETECTION:** SUSPECTED DRAIN FROM NEARBY INDUSTRIAL PARK  
**MISC. NOTES:**

**DISCHARGER INFORMATION**

<b>DISCHARGER ID:</b>	474878	<b>DUN &amp; BRADSTREET #:</b>	
<b>TYPE OF DISCHARGER:</b>	UNKNOWN		
<b>NAME OF DISCHARGER:</b>			
<b>ADDRESS:</b>			

***Environmental FirstSearch  
Site Detail Report***

**TARGET SITE:** COLLEGE BLVD  
CARLSBAD CA 92009

**JOB:** 4062-02  
5.91 MI - YELLOW , GREEN ALIGNMENT

**EMERGENCY RESPONSE NOTIFICATION SITE**

**SEARCH ID:** 209 **DIST/DIR:** NON GC **MAP ID:**

**NAME:**  
**ADDRESS:** CARLSBAD VILLAGE DR OFFSPRING FROM 1-5  
CARLSBAD CA 92008  
SAN DIEGO  
**CONTACT:**

**REV:** 4/18/95  
**ID1:** 474890  
**ID2:**  
**STATUS:** HIGHWAY RELATED  
**PHONE:**

**SPILL INFORMATION**

**DATE OF SPILL:** 4/18/1995 **TIME OF SPILL:** 1940

**PRODUCT RELEASED (1):** OILS,DIESEL  
**QUANTITY (1):** 0  
**UNITS (1):** UNK

**PRODUCT RELEASED (2):**  
**QUANTITY (2):**  
**UNITS (2):**

**PRODUCT RELEASED (3):**  
**QUANTITY (3):**  
**UNITS (3):**

**MEDIUM/MEDIA AFFECTED**

**AIR:** NO **GROUNDWATER:** NO  
**LAND:** YES **FIXED FACILITY:** NO  
**WATER:** NO **OTHER:** NO  
**WATERBODY AFFECTED BY RELEASE:**

**CAUSE OF RELEASE**

**DUMPING:** NO **EQUIPMENT FAILURE:** NO  
**NATURAL PHENOMENON:** NO **OPERATOR ERROR:** YES  
**OTHER CAUSE:** NO **TRANSP. ACCIDENT:** NO  
**UNKNOWN:** NO

**ACTIONS TAKEN:** UNK  
**RELEASE DETECTION:** BROKEN CROSS-OVER LINE ON BIG RIG  
**MISC. NOTES:**

**DISCHARGER INFORMATION**

**DISCHARGER ID:** 474890 **DUN & BRADSTREET #:**  
**TYPE OF DISCHARGER:** PRIVATE ENTERPRISE  
**NAME OF DISCHARGER:**  
**ADDRESS:**

## *Environmental FirstSearch* *Site Detail Report*

**TARGET SITE:** COLLEGE BLVD  
CARLSBAD CA 92009

**JOB:** 4062-02  
5.91 MI - YELLOW , GREEN ALIGNMENT

### EMERGENCY RESPONSE NOTIFICATION SITE

**SEARCH ID:** 210

**DIST/DIR:** NON GC

**MAP ID:**

**NAME:**  
**ADDRESS:** S/B I-5, 96 FEET SOUTH OF CANNON RD.  
CARLSBAD CA 92008  
SAN DIEGO

**REV:** 1/15/99  
**ID1:** 622446  
**ID2:**  
**STATUS:** HIGHWAY RELATED  
**PHONE:**

**CONTACT:**

**SPILL INFORMATION**

**DATE OF SPILL:** 1/15/1999      **TIME OF SPILL:** 1240

**PRODUCT RELEASED (1):** Sulfuric Acid  
**QUANTITY (1):** 5  
**UNITS (1):** GAL

**PRODUCT RELEASED (2):**  
**QUANTITY (2):**  
**UNITS (2):**

**PRODUCT RELEASED (3):**  
**QUANTITY (3):**  
**UNITS (3):**

**MEDIUM/MEDIA AFFECTED**

<b>AIR:</b> NO	<b>GROUNDWATER:</b> NO
<b>LAND:</b> YES	<b>FIXED FACILITY:</b> NO
<b>WATER:</b> NO	<b>OTHER:</b> NO

**WATERBODY AFFECTED BY RELEASE:**

**CAUSE OF RELEASE**

<b>DUMPING:</b> NO	<b>EQUIPMENT FAILURE:</b> NO
<b>NATURAL PHENOMENON:</b> NO	<b>OPERATOR ERROR:</b> NO
<b>OTHER CAUSE:</b> NO	<b>TRANSP. ACCIDENT:</b> YES
<b>UNKNOWN:</b> NO	

**ACTIONS TAKEN:** Cleanup by: CalTrans

**RELEASE DETECTION:** Road Traffic collision. A pickup carrying 117 batteries ran into a big rig. The truck overturned causing a release to the roadway and shoulder onl

**MISC. NOTES:** OES Notification:AA/CUPA,DFG,DTSC,WB,FWS Previous Case #: 99-0246

**DISCHARGER INFORMATION**

**DISCHARGER ID:** 622446

**DUN & BRADSTREET #:**

**TYPE OF DISCHARGER:**

**NAME OF DISCHARGER:**

**ADDRESS:**

CA



***Environmental FirstSearch  
Site Detail Report***

**TARGET SITE:** COLLEGE BLVD  
CARLSBAD CA 92009

**JOB:** 4062-02  
5.91 MI - YELLOW , GREEN ALIGNMENT

NPDES SITE

**SEARCH ID:** 211

**DIST/DIR:** NON GC

**MAP ID:**

<b>NAME:</b>	HUBBS-SEAWORLD RESEARCH INST LEON RAYMOND HUBBARD,	<b>REV:</b>	6/16/02
<b>ADDRESS:</b>	CARLSBAD CA	<b>ID1:</b>	CA0109355
	SAN DIEGO	<b>ID2:</b>	
<b>CONTACT:</b>		<b>STATUS:</b>	MINOR
		<b>PHONE:</b>	

**SITE INFORMATION**

**PERMIT ISSUED:** 10/10/2001  
**PERMIT EXPIRED:** 10/20/2006  
**RECEIVING WATERS:**

**SIC INFORMATION:**

0921 - FISH HATCHERIES AND PRESERVES

**MAILING CONTACT:**

*Environmental FirstSearch  
Site Detail Report*

**TARGET SITE:** COLLEGE BLVD  
CARLSBAD CA 92009

**JOB:** 4062-02  
5.91 MI - YELLOW , GREEN ALIGNMENT

NPDES SITE

**SEARCH ID:** 212

**DIST/DIR:** NON GC

**MAP ID:**

**NAME:** CABRILLO POWER LLC ENCINA POWER PLANT  
**ADDRESS:** CARLSBAD CA 92008  
SAN DIEGO  
**CONTACT:** MS. SHEILA HENIKA

**REV:** 1/26/04  
**ID1:** CA0001350  
**ID2:**  
**STATUS:** MAJOR  
**PHONE:** 7602684018

**SITE INFORMATION**

**PERMIT ISSUED:** 2/9/2000  
**PERMIT EXPIRED:** 2/9/2005  
**RECEIVING WATERS:** PACIFIC OCEAN

**SIC INFORMATION:**

4911 - ELECTRICAL SERVICES

**MAILING CONTACT:** CABRILLO POWER I LLC  
ENCINA POWER PLANT 4600 CARLSBAD BLVD  
CARLSBAD CA 920084301

## *Environmental FirstSearch Site Detail Report*

**TARGET SITE:** COLLEGE BLVD  
CARLSBAD CA 92009

**JOB:** 4062-02  
5.91 MI - YELLOW , GREEN ALIGNMENT

### NPDES SITE

SEARCH ID:	DIST/DIR:	MAP ID:
213	NON GC	

<b>NAME:</b> ENCINA WASTEWATER AUTHORITY ENCINA OCEAN OUTFALL	<b>REV:</b> 1/26/04
<b>ADDRESS:</b> CARLSBAD CA 92008 SAN DIEGO	<b>ID1:</b> CA0107395
<b>CONTACT:</b> MR. DOUG CAMPBELL	<b>ID2:</b> <b>STATUS:</b> MAJOR <b>PHONE:</b> 7604383941

**SITE INFORMATION**

<b>PERMIT ISSUED:</b>	4/12/2000
<b>PERMIT EXPIRED:</b>	4/12/2005
<b>RECEIVING WATERS:</b>	PACIFIC OCEAN

**SIC INFORMATION:**

4952 - SEWERAGE SYSTEMS

<b>MAILING CONTACT:</b>	ENCINA WASTEWATER AUTHORITY WASTEWATER TREATMENT FACILITY 6200 AVENIDA ENCINAS CARLSBAD CA 920091095
-------------------------	--

***Environmental FirstSearch  
Site Detail Report***

**TARGET SITE:** COLLEGE BLVD  
CARLSBAD CA 92009

**JOB:** 4062-02  
5.91 MI - YELLOW , GREEN ALIGNMENT

NPDES SITE

**SEARCH ID:** 214

**DIST/DIR:** NON GC

**MAP ID:**

**NAME:** MCDONNELL DOUGLAS LONG BEACH FACILITY  
**ADDRESS:** CA 92008  
SAN DIEGO

**REV:** 1/26/04  
**ID1:** CAP000059  
**ID2:**  
**STATUS:** MINOR  
**PHONE:**

**CONTACT:**

**SITE INFORMATION**

**PERMIT ISSUED:**  
**PERMIT EXPIRED:**  
**RECEIVING WATERS:**

**SIC INFORMATION:**

**MAILING CONTACT:**

***Environmental FirstSearch  
Site Detail Report***

**TARGET SITE:** COLLEGE BLVD  
CARLSBAD CA 92009

**JOB:** 4062-02  
5.91 MI - YELLOW , GREEN ALIGNMENT

NPDES SITE

---

<b>SEARCH ID:</b> 215	<b>DIST/DIR:</b> NON GC	<b>MAP ID:</b>
-----------------------	-------------------------	----------------

---

**NAME:** MELLOS GRIOT CARLSBAD  
**ADDRESS:** CA 92008  
SAN DIEGO

**REV:** 1/26/04  
**ID1:** CAP000083  
**ID2:**  
**STATUS:** MINOR  
**PHONE:**

**CONTACT:**

---

**SITE INFORMATION**

**PERMIT ISSUED:**  
**PERMIT EXPIRED:**  
**RECEIVING WATERS:**

**SIC INFORMATION:**

**MAILING CONTACT:**

***Environmental FirstSearch  
Site Detail Report***

**TARGET SITE:** COLLEGE BLVD  
CARLSBAD CA 92009

**JOB:** 4062-02  
5.91 MI - YELLOW , GREEN ALIGNMENT

NPDES SITE

**SEARCH ID:** 216

**DIST/DIR:** NON GC

**MAP ID:**

**NAME:** WESTBRIDGE, INC CARLSBAD  
**ADDRESS:** CA 92008  
SAN DIEGO

**REV:** 1/26/04  
**ID1:** CAP000082  
**ID2:**  
**STATUS:** MINOR  
**PHONE:**

**CONTACT:**

**SITE INFORMATION**

**PERMIT ISSUED:**  
**PERMIT EXPIRED:**  
**RECEIVING WATERS:**

**SIC INFORMATION:**

**MAILING CONTACT:**

## *Environmental FirstSearch Site Detail Report*

**TARGET SITE:** COLLEGE BLVD  
CARLSBAD CA 92009

**JOB:** 4062-02  
5.91 MI - YELLOW , GREEN ALIGNMENT

### FINDS SITE

SEARCH ID: 217	DIST/DIR: NON GC	MAP ID:
----------------	------------------	---------

<b>NAME:</b> CARLSBAD <b>ADDRESS:</b> CARLSBAD CARLSBAD CA 92008 SAN DIEGO  <b>CONTACT:</b>	<b>REV:</b> <b>ID1:</b> CAD981621717 <b>ID2:</b> <b>STATUS:</b> <b>PHONE:</b>
--	---

RCRIS :  
PCS :  
AFS/AIRS :  
SSTS :  
CERCLIS : CAD981621717  
NCDB :  
ENF DOCKET :  
CONTR LIST :  
CRIM DOCKET :  
FFIS :  
CICIS :  
STATE :  
PADS :  
TRIS :  
D&B : 148558547  
UNKNOWN :

***Environmental FirstSearch  
Site Detail Report***

**TARGET SITE:** COLLEGE BLVD  
CARLSBAD CA 92009

**JOB:** 4062-02  
5.91 MI - YELLOW , GREEN ALIGNMENT

FINDS SITE

**SEARCH ID:** 218

**DIST/DIR:** NON GC

**MAP ID:**

**NAME:** GREENFIELD SERVICES CORP  
**ADDRESS:** 750 DESIGN CT STE 105  
CHULA VISTA CA 91911  
SAN DIEGO

**REV:**  
**ID1:** CAD983641101  
**ID2:**  
**STATUS:**  
**PHONE:**

**CONTACT:**

RCRIS : CAD983641101  
PCS :  
AFS/AIRS :  
SSTS :  
CERCLIS :  
NCDB :  
ENF DOCKET :  
CONTR LIST :  
CRIM DOCKET :  
FFIS :  
CICIS :  
STATE :  
PADS :  
TRIS :  
D&B :  
UNKNOWN :



**Environmental FirstSearch  
Site Detail Report**

**TARGET SITE:** COLLEGE BLVD  
CARLSBAD CA 92009

**JOB:** 4062-02  
5.91 MI - YELLOW , GREEN ALIGNMENT

FINDS SITE

**SEARCH ID:** 219

**DIST/DIR:** NON GC

**MAP ID:**

**NAME:** SAN DIEGO G. & E. CO  
**ADDRESS:** ENCINA POWER PLANT  
CARLSBAD CA 92008  
SAN DIEGO

**REV:**  
**ID1:** CAD983573734  
**ID2:**  
**STATUS:**  
**PHONE:**

**CONTACT:**

RCRIS :  
PCS : CA0001350  
AFS/AIRS :  
SSTS :  
CERCLIS :  
NCDB :  
ENF DOCKET :  
CONTR LIST :  
CRIM DOCKET :  
FFIS :  
CICIS :  
STATE :  
PADS :  
TRIS :  
D&B :  
UNKNOWN :

***Environmental FirstSearch  
Site Detail Report***

**TARGET SITE:** COLLEGE BLVD  
CARLSBAD CA 92009

**JOB:** 4062-02  
5.91 MI - YELLOW , GREEN ALIGNMENT

TRIS SITE

<b>SEARCH ID:</b> 220	<b>DIST/DIR:</b> NON GC	<b>MAP ID:</b>
-----------------------	-------------------------	----------------

<b>NAME:</b> MERCOTAC INC.	<b>REV:</b> 11/14/03
<b>ADDRESS:</b> 6195 CORTE DEL CEDRO #100 CARLSBAD CA 92009 SAN DIEGO	<b>ID1:</b> 92009MRCTC6195C
<b>CONTACT:</b> TIMOTHY LESLIE	<b>ID2:</b>
	<b>STATUS:</b> OPEN
	<b>PHONE:</b> 7604317723

SITE INFORMATION

SIC INFORMATION

3699

REPORTED INFORMATION

CHEMICAL

ONE TIME RELEASE QTY(LBS)

## Environmental FirstSearch Site Detail Report

**TARGET SITE:** COLLEGE BLVD  
CARLSBAD CA 92009

**JOB:** 4062-02  
5.91 MI - YELLOW , GREEN ALIGNMENT

STATE SITE	
<b>SEARCH ID:</b> 221	<b>DIST/DIR:</b> NON GC
<b>MAP ID:</b>	
<b>NAME:</b> CALAVERA HILLS ELEMENTARY <b>ADDRESS:</b> COLLEGE BOULEVARD/TAMARACK AVENUE CARLSBAD CA 92008 SAN DIEGO <b>CONTACT:</b>	<b>REV:</b> 03/02/04 <b>ID1:</b> CAL37000006 <b>ID2:</b> <b>STATUS:</b> NO ACTION - FOR CALMORTGAGE ON <b>PHONE:</b>
<u><b>OTHER SITE NAMES (blank below = not reported by agency)</b></u> <i>CALAVERA HILLS ELEMENTARY</i>  <i>CARLSBAD USD</i>	
<u><b>GENERAL SITE INFORMATION</b></u> <b>File Name (if different than site name):</b> <i>CALAVERA HILLS ELEMENTARY</i>  <b>Status:</b> <i>NO ACTION - FOR CALMORTGAGE ONLY</i> <b>AWP Site Type:</b> <i>PROPOSED SCHOOL SITE PROPERTY</i> <b>NPL Site:</b> <b>Fund:</b> <b>Status Date:</b> <i>10202000</i> <b>Lead:</b> <i>DEPT OF TOXIC SUBSTANCES CONTROL</i> <b>Staff:</b> <i>SKARINEN</i> <b>DTSC Region &amp; RWQCB #:</b> <i>CYPRESS</i> <b>Branch:</b> <i>SCHOOL EVALUATION</i> <b>RWQCB:</b> <b>Site Access:</b> <b>Groundwater Contamination:</b> <b>Number of Sources Contributing to Contamination at the Site:</b> 0	
<u><b>OTHER AGENCY ID NUMBERS (blank below = not reported by agency)</b></u> <b>ID SOURCE NAME, &amp; VALUE:</b> <i>CALSTARS CODE 404159-11 CDE</i>	
<u><b>BACKGROUND INFORMATION (blank below = not reported by agency)</b></u> <i>This 18.22-acre Site is currently undeveloped, rough-graded land. From 1901 to 1996 the history of this Site has remained the same. The Site was graded and some big equipment was parked there.</i>	
<u><b>INFORMATION ON SPECIAL PROGRAMS THE SITE IS ASSOCIATED WITH (blank below = not reported by agency)</b></u>	
<u><b>PROJECTED ACTIVITIES (blank below = not reported by agency)</b></u> <b>Activity:</b> <i>PHASE 1 - CALMORTGAGE AND SCHOOL SITE PROPERTIES</i> <b>Activity Status:</b> <i>NO ACTION - FOR CALMORTGAGE ONLY</i> <b>Completion Due Date:</b> <b>Revised Completion Due Date:</b> <b>Date Activity Actually Completed:</b> <i>10202000</i> <b>Yards of Solids Removed:</b> 0 <b>Yards of Solids Treated:</b> 0 <b>Gallons of Liquid Removed:</b> 0 <b>Gallons of Liquid Treated:</b> 0	

*- Continued on next page -*

***Environmental FirstSearch  
Site Detail Report***

**TARGET SITE:** COLLEGE BLVD  
CARLSBAD CA 92009

**JOB:** 4062-02  
5.91 MI - YELLOW , GREEN ALIGNMENT

STATE SITE

**SEARCH ID:** 221

**DIST/DIR:** NON GC

**MAP ID:**

**NAME:** CALAVERA HILLS ELEMENTARY  
**ADDRESS:** COLLEGE BOULEVARD/TAMARACK AVENUE  
CARLSBAD CA 92008  
SAN DIEGO

**REV:** 03/02/04  
**ID1:** CAL37000006  
**ID2:**  
**STATUS:** NO ACTION - FOR CALMORTGAGE ON  
**PHONE:**

**CONTACT:**

**DTSC COMMENTS REGARDING THIS SITE (blank below = not reported by agency)**

**Comments Date:** 10202000

: Phase 1 - Pursuant to an agreement between the Department of Toxic Substances Control (DTSC) and the California Department of Education, DTSC's Site Mitigation Program completed a review of a Phase 1 Environmental Assessment and has made a No Action determination for this Site.

***Environmental FirstSearch  
Site Detail Report***

**TARGET SITE:** COLLEGE BLVD  
CARLSBAD CA 92009

**JOB:** 4062-02  
5.91 MI - YELLOW , GREEN ALIGNMENT

STATE SITE		
<b>SEARCH ID:</b> 222	<b>DIST/DIR:</b> NON GC	<b>MAP ID:</b>
<b>NAME:</b> PACIFIC RIM ELEMENTARY SCHOOL <b>ADDRESS:</b> 1100 CAMINO DE LAS ONDAS CARLSBAD CA 92008 SAN DIEGO		<b>REV:</b> 03/02/04 <b>ID1:</b> CAL37010017 <b>ID2:</b> <b>STATUS:</b> VOLUNTARY CLEANUP PROGRAM <b>PHONE:</b>
<b>CONTACT:</b>		
<u><b>OTHER SITE NAMES (blank below = not reported by agency)</b></u> <i>PACIFIC RIM ELEMENTARY SCHOOL</i>  <i>CARLSBAD UNIFIED SCHOOL DISTRICT</i>		
<u><b>GENERAL SITE INFORMATION</b></u> <b>File Name (if different than site name):</b> <i>PACIFIC RIM ELEMENTARY SCHOOL</i>  <b>Status:</b> <i>VOLUNTARY CLEANUP PROGRAM</i> <b>AWP Site Type:</b> <i>SCHOOL SITE PROPERTY</i> <b>NPL Site:</b> <b>Fund:</b> <b>Status Date:</b> <i>12052000</i> <b>Lead:</b> <i>DEPT OF TOXIC SUBSTANCES CONTROL</i> <b>Staff:</b> <i>SHADDAD</i> <b>DTSC Region &amp; RWQCB #:</b> <i>CYPRESS</i> <b>Branch:</b> <i>SCHOOL EVALUATION</i> <b>RWQCB:</b> <b>Site Access:</b> <b>Groundwater Contamination:</b> <b>Number of Sources Contributing to Contamination at the Site:</b> 0		
<u><b>OTHER AGENCY ID NUMBERS (blank below = not reported by agency)</b></u> <b>ID SOURCE NAME, &amp; VALUE:</b> <i>CALSTARS CODE 404067-11</i>  <b>ID SOURCE NAME, &amp; VALUE:</b> <i>CALSTARS CODE 404012-11</i>  <b>ID SOURCE NAME, &amp; VALUE:</b> <i>CALSTARS CODE 404093-11</i>		
<u><b>BACKGROUND INFORMATION (blank below = not reported by agency)</b></u>		
<u><b>INFORMATION ON SPECIAL PROGRAMS THE SITE IS ASSOCIATED WITH (blank below = not reported by agency)</b></u>		
<u><b>PROJECTED ACTIVITIES (blank below = not reported by agency)</b></u> <b>Activity:</b> <i>I/SE, IORSE, FFA, FFSRA, VCA, EA</i> <b>Activity Status:</b> <i>VOLUNTARY CLEANUP PROGRAM</i> <b>Completion Due Date:</b> <b>Revised Completion Due Date:</b> <b>Date Activity Actually Completed:</b> <i>12052000</i> <b>Yards of Solids Removed:</b> 0		

- Continued on next page -

**Environmental FirstSearch  
Site Detail Report**

**TARGET SITE:** COLLEGE BLVD  
CARLSBAD CA 92009

**JOB:** 4062-02  
5.91 MI - YELLOW , GREEN ALIGNMENT

STATE SITE

---

<b>SEARCH ID:</b> 222	<b>DIST/DIR:</b> NON GC	<b>MAP ID:</b>
-----------------------	-------------------------	----------------

---

<b>NAME:</b> PACIFIC RIM ELEMENTARY SCHOOL	<b>REV:</b> 03/02/04
<b>ADDRESS:</b> 1100 CAMINO DE LAS ONDAS	<b>ID1:</b> CAL37010017
CARLSBAD CA 92008	<b>ID2:</b>
SAN DIEGO	<b>STATUS:</b> VOLUNTARY CLEANUP PROGRAM
<b>CONTACT:</b>	<b>PHONE:</b>

---

**Yards of Solids Treated:** 0  
**Gallons of Liquid Removed:** 0  
**Gallons of Liquid Treated:** 0

**DTSC COMMENTS REGARDING THIS SITE (blank below = not reported by agency)**

**Comments Date:** 12052000

: DTSC entered into an Environmental Oversight Agreement with Carlsbad Unified School District to provide oversight for a Preliminary Endangerment Assessment for the existing Pacific Rim Elementary School.

## Environmental FirstSearch Site Detail Report

**TARGET SITE:** COLLEGE BLVD  
CARLSBAD CA 92009

**JOB:** 4062-02  
5.91 MI - YELLOW , GREEN ALIGNMENT

SOLID WASTE LANDFILL SITE			
SEARCH ID: 223	DIST/DIR: NON GC	MAP ID:	
<b>NAME:</b> CARLSBAD LANDFILL	<b>REV:</b> 07/03/00	<b>ID1:</b> WMUD9 000024N90	
<b>ADDRESS:</b> CARLSBAD CA 92009 SAN DIEGO	<b>ID2:</b>	<b>STATUS:</b> ACTIVE	
<b>CONTACT:</b>	<b>PHONE:</b>		
<u><b>WMUDS FACILITY INFORMATION (blank = not reported)</b></u>			
<b>Regional ID #:</b>			
<b>NPDES ID #:</b>			
<b>Region:</b>	9		
<b>Edit Date:</b>			
<b>Last Edit:</b>			
<b>Waste Discharger Facility:</b>	Yes		
<b>Sub Chapter 15 Facility:</b>	Yes		
<b>Solid Waste Assessment Test Site:</b>	Yes		
<b>Toxic Pits Cleanup Act Facility:</b>	No		
<b>RCRA Facility:</b>	No		
<b>Department of Defense Facility:</b>	No		
<b>Municipal Solid Waste Facility:</b>	No		
<b>Total WMUS at Facility:</b>	1		
<b>Facility Open to the Public:</b>	No		
<b>Facility Type:</b>	SW3		
<b>SIC 1 &amp; SIC 2:</b>	9511 /		
<b>Primary Waste Type:</b>	NONHAZARDOUS SOLID WASTES: SOLID WASTES		
<b>Secondary Waste Type:</b>			
<b>Tons Per Day:</b>	0		
<b>Complexity:</b>			
<u><b>LAND OWNER INFORMATION</b></u>			
<b>Land Owner:</b>	SAN DIEGO, COUNTY OF		
<b>Department:</b>			
<b>Contact &amp; Phone:</b>			
<b>Land Owner Address:</b>	, , CA		
<u><b>AGENCY INFORMATION</b></u>			
<b>Agency Name:</b>	SAN DIEGO CO, INACTIVE LANDFILL		
<b>Department:</b>	SOLID WASTE MANAGEMENT		
<b>Agency Contact &amp; Phone:</b>	ERIC SWANSON, 6196943961		
<u><b>WASTE MANAGEMENT UNIT INFORMATION (blank = not reported)</b></u>			
<b>WMU ID #:</b>	9 000024N90-01		
<b>WMU Status:</b>	CEASE DISCHARGE		
<b>WMU Size in Acres:</b>			
<b>Year WMU Will Reach Capacity:</b>			
<b>Close Plan:</b>	0		
<b>Avg Depth to Groundwater:</b>	0		
<b>Primary Liner Present:</b>	0		

## *Environmental FirstSearch Site Detail Report*

**TARGET SITE:** COLLEGE BLVD  
CARLSBAD CA 92009

**JOB:** 4062-02  
5.91 MI - YELLOW , GREEN ALIGNMENT

### SOLID WASTE LANDFILL SITE

<b>SEARCH ID:</b> 224	<b>DIST/DIR:</b> NON GC	<b>MAP ID:</b>
-----------------------	-------------------------	----------------

<b>NAME:</b> FALLBROOK LANDFILL	<b>REV:</b> 07/03/00
<b>ADDRESS:</b> FALLBROOK CA 92009	<b>ID1:</b> WMUD9 000020N90
SAN DIEGO	<b>ID2:</b>
<b>CONTACT:</b>	<b>STATUS:</b> ACTIVE
	<b>PHONE:</b>

**WMUDS FACILITY INFORMATION (blank = not reported)**

<b>Regional ID #:</b>	
<b>NPDES ID #:</b>	
<b>Region:</b>	9
<b>Edit Date:</b>	
<b>Last Edit:</b>	
<b>Waste Discharger Facility:</b>	Yes
<b>Sub Chapter 15 Facility:</b>	Yes
<b>Solid Waste Assessment Test Site:</b>	Yes
<b>Toxic Pits Cleanup Act Facility:</b>	No
<b>RCRA Facility:</b>	No
<b>Department of Defense Facility:</b>	No
<b>Municipal Solid Waste Facility:</b>	No
<b>Total WMUS at Facility:</b>	1
<b>Facility Open to the Public:</b>	No
<b>Facility Type:</b>	SW3
<b>SIC 1 &amp; SIC 2:</b>	9511 /
<b>Primary Waste Type:</b>	NONHAZARDOUS SOLID WASTES: SOLID WASTES
<b>Secondary Waste Type:</b>	
<b>Tons Per Day:</b>	0
<b>Complexity:</b>	

**LAND OWNER INFORMATION**

<b>Land Owner:</b>	SAN DIEGO, COUNTY OF
<b>Department:</b>	
<b>Contact &amp; Phone:</b>	,
<b>Land Owner Address:</b>	, , CA

**AGENCY INFORMATION**

<b>Agency Name:</b>	SAN DIEGO CO, DPW IWSM
<b>Department:</b>	SOLID WASTE MANAGEMENT
<b>Agency Contact &amp; Phone:</b>	ERIC SWANSON, 6196942171

**WASTE MANAGEMENT UNIT INFORMATION (blank = not reported)**

<b>WMU ID #:</b>	9 000020N90-01
<b>WMU Status:</b>	CEASE DISCHARGE
<b>WMU Size in Acres:</b>	<100
<b>Year WMU Will Reach Capacity:</b>	
<b>Close Plan:</b>	0
<b>Avg Depth to Groundwater:</b>	0
<b>Primary Liner Present:</b>	0



## Environmental FirstSearch Site Detail Report

**TARGET SITE:** COLLEGE BLVD  
CARLSBAD CA 92009

**JOB:** 4062-02  
5.91 MI - YELLOW , GREEN ALIGNMENT

### SOLID WASTE LANDFILL SITE

<b>SEARCH ID:</b> 225	<b>DIST/DIR:</b> NON GC	<b>MAP ID:</b>
-----------------------	-------------------------	----------------

<b>NAME:</b> BATISQUITOS LAGOON DREDGING	<b>REV:</b> 07/03/00
<b>ADDRESS:</b> CARLBAD CA 92008 SAN DIEGO	<b>ID1:</b> WMUD9 000000574
<b>CONTACT:</b> MR JOHN CAHILL	<b>ID2:</b>
	<b>STATUS:</b> HISTORICAL
	<b>PHONE:</b>

**WMUDS FACILITY INFORMATION (blank = not reported)**

**Regional ID #:**  
**NPDES ID #:**  
**Region:** 9  
**Edit Date:**  
**Last Edit:**

**Waste Discharger Facility:** Yes

**Sub Chapter 15 Facility:** Yes

**Solid Waste Assessment Test Site:** No

**Toxic Pits Cleanup Act Facility:** No

**RCRA Facility:** No

**Department of Defense Facility:** No

**Municipal Solid Waste Facility:** No

**Total WMUS at Facility:**

**Facility Open to the Public:** No

**Facility Type:** OTH

**SIC 1 & SIC 2:** /

**Primary Waste Type:**

**Secondary Waste Type:**

**Tons Per Day:**

**Complexity:**

**LAND OWNER INFORMATION**

**Land Owner:**

**Department:**

**Contact & Phone:** ,

**Land Owner Address:** , ,

**AGENCY INFORMATION**

**Agency Name:** CARLSBAD, CITY OF

**Department:**

**Agency Contact & Phone:** MR JOHN CAHILL, 6194381161

**WASTE MANAGEMENT UNIT INFORMATION (blank = not reported)**

**WMU ID #:** 9 000000574-01

**WMU Status:**

**WMU Size in Acres:**

**Year WMU Will Reach Capacity:**

**Close Plan:** 0

**Avg Depth to Groundwater:**

**Primary Liner Present:** 0

# Environmental FirstSearch Site Detail Report

**TARGET SITE:** COLLEGE BLVD  
CARLSBAD CA 92009

**JOB:** 4062-02  
5.91 MI - YELLOW , GREEN ALIGNMENT

## SOLID WASTE LANDFILL SITE

**SEARCH ID:** 226                      **DIST/DIR:** NON GC                      **MAP ID:**

**NAME:** NORTH COASTAL SLF/PALOMAR AIRPORT LF  
**ADDRESS:** PALOMAR AIRPORT RD  
CARLSBAD CA  
SAN DIEGO

**REV:** 01/12/98  
**ID1:** SWIS37-CR-0055  
**ID2:**  
**STATUS:** CLOSED  
**PHONE:**

**CONTACT:**

**Activity:** *Solid Waste Disposal Site*  
**Accepted Waste:**  
**Operational Status:** *Closed*  
**Regulatory Status:** *Pre-regulations*  
**Closure Date:**  
**Closure Type:**  
**Permitted Throughput with Units:** 0  
**Permitted Capacity with Units:** 0  
**Remaining Capacity with Units (landfills only):** 0  
**Permitted Total Acreage:** 0  
**Permitted Disposal Acreage:** 0  
**Last Tire Inspection Count:** 0  
**Last Tire Inspection Count Date:**  
**Original Tire Inspection Count:** 0  
**Last Tire Inspection Count Date:**  
**Inspection Frequency:** *None*

***Environmental FirstSearch  
Site Detail Report***

**TARGET SITE:** COLLEGE BLVD  
CARLSBAD CA 92009

**JOB:** 4062-02  
5.91 MI - YELLOW , GREEN ALIGNMENT

SOLID WASTE LANDFILL SITE		
<b>SEARCH ID:</b> 227	<b>DIST/DIR:</b> NON GC	<b>MAP ID:</b>
<b>NAME:</b> PALOMAR AIRPORT SAN LANDFILL	<b>REV:</b> 07/03/00	
<b>ADDRESS:</b> PALOMAR AIRPORT RD	<b>ID1:</b> WMUD9 000000362	
CARLSBAD CA 92008	<b>ID2:</b>	
SAN DIEGO	<b>STATUS:</b> ACTIVE	
<b>CONTACT:</b> JON ROLLIN	<b>PHONE:</b>	
<b><u>WMUDS FACILITY INFORMATION (blank = not reported)</u></b>		
<b>Regional ID #:</b>		
<b>NPDES ID #:</b>		
<b>Region:</b>	9	
<b>Edit Date:</b>		
<b>Last Edit:</b>		
<b>Waste Discharger Facility:</b>	Yes	
<b>Sub Chapter 15 Facility:</b>	Yes	
<b>Solid Waste Assessment Test Site:</b>	Yes	
<b>Toxic Pits Cleanup Act Facility:</b>	No	
<b>RCRA Facility:</b>	No	
<b>Department of Defense Facility:</b>	No	
<b>Municipal Solid Waste Facility:</b>	No	
<b>Total WMUS at Facility:</b>	1	
<b>Facility Open to the Public:</b>	No	
<b>Facility Type:</b>	SW3	
<b>SIC 1 &amp; SIC 2:</b>	4953 /	
<b>Primary Waste Type:</b>	NONHAZARDOUS SOLID WASTES: SOLID WASTES	
<b>Secondary Waste Type:</b>		
<b>Tons Per Day:</b>	0	
<b>Complexity:</b>	CATEGORY B - Any facility having a physical, chemical, or biological waste treatment system (except for septic systems with subsurface disposal), or any Class II or III disposal site, or facilities without treatment systems that are complex, such as marina	
<b><u>LAND OWNER INFORMATION</u></b>		
<b>Land Owner:</b>	SAN DIEGO, COUNTY OF	
<b>Department:</b>		
<b>Contact &amp; Phone:</b>	,	
<b>Land Owner Address:</b>	, , CA	
<b><u>AGENCY INFORMATION</u></b>		
<b>Agency Name:</b>	SAN DIEGO CO, DPW IWSM	
<b>Department:</b>	DEPARTMENT OF PUBLIC WORKS	
<b>Agency Contact &amp; Phone:</b>	JON ROLLIN, 6196942231	
<b><u>WASTE MANAGEMENT UNIT INFORMATION (blank = not reported)</u></b>		
<b>WMU ID #:</b>	9 000000362-01	
<b>WMU Status:</b>	INACTIVE	
<b>WMU Size in Acres:</b>		
<b>Year WMU Will Reach Capacity:</b>		
<b>Close Plan:</b>	0	
<b>- Continued on next page -</b>		

***Environmental FirstSearch  
Site Detail Report***

**TARGET SITE:** COLLEGE BLVD  
CARLSBAD CA 92009

**JOB:** 4062-02  
5.91 MI - YELLOW , GREEN ALIGNMENT

SOLID WASTE LANDFILL SITE

**SEARCH ID:** 227

**DIST/DIR:** NON GC

**MAP ID:**

**NAME:** PALOMAR AIRPORT SAN LANDFILL  
**ADDRESS:** PALOMAR AIRPORT RD  
CARLSBAD CA 92008  
SAN DIEGO  
**CONTACT:** JON ROLLIN

**REV:** 07/03/00  
**ID1:** WMUD9 000000362  
**ID2:**  
**STATUS:** ACTIVE  
**PHONE:**

**Avg Depth to Groundwater:** 15  
**Primary Liner Present:** 0

**SOLID WASTE ASSESSMENT TEST PROGRAM INFORMATION (SWAT) (blank = not reported)**

**Site Name:**

**Site Rank:** 5

**Leak to Surface Water:**

**Leak to Ground:**

**Leak to Vandose Zone:**

## *Environmental FirstSearch Site Detail Report*

**TARGET SITE:** COLLEGE BLVD  
CARLSBAD CA 92009

**JOB:** 4062-02  
5.91 MI - YELLOW , GREEN ALIGNMENT

PERMITS SITE			
SEARCH ID:	228	DIST/DIR:	NON GC
MAP ID:			
<b>NAME:</b>	CARNATION/SPECTRUM PROPERTY	<b>REV:</b>	02/06/03
<b>ADDRESS:</b>	BLACK RAIL RD CARLSBAD CA 92009 SAN DIEGO	<b>ID1:</b>	HE17H38425
<b>CONTACT:</b>		<b>ID2:</b>	
		<b>STATUS:</b>	
		<b>PHONE:</b>	( ) -
<b><u>ENVIRONMENTAL ASSESSMENT LISTINGS &amp; RELEASE INFORMATION</u></b>			
<b>Release Occurance Number:</b>	<i>001</i>		
<b>Historical Name:</b>	<i>CARNATION FIELDS DEVELOPMENT</i>		
<b>Date Release Began:</b>	<i>9/30/99</i>		
<b>Lead Agency:</b>	<i>DEH</i>		
<b>Case Type:</b>	<i>ENV. Assessment</i>		
<b>Case Status:</b>	<i>OPEN</i>		
<b>Case Status Date:</b>	<i>10/6/99</i>		

# Environmental FirstSearch Site Detail Report

**TARGET SITE:** COLLEGE BLVD  
CARLSBAD CA 92009

**JOB:** 4062-02  
5.91 MI - YELLOW , GREEN ALIGNMENT

**PERMITS SITE**

**SEARCH ID:** 229

**DIST/DIR:** NON GC

**MAP ID:**

**NAME:** CATALINA DESIGN GROUP  
**ADDRESS:** 2261 COSMOS CT  
CARLSBAD CA 92009  
SAN DIEGO  
**CONTACT:** JOHN ARTHUR

**REV:** 02/06/03  
**ID1:** HE17H02644  
**ID2:** CAL000225253  
**STATUS:**  
**PHONE:** (760)476-3600

**INDUSTRY / FACILITY INFORMATION NAMES**

**Business Description & SIC Code:** Commercial Graphic Arts  
**Gas Station:**  
**Fire Department District:**

**PERMIT INFORMATION**

**Permit Number:** H02644  
**Inactive / Active Facility Indicator:**  
**Annual Expiration Date:** Jul 31  
**Status:**  
**Map Code / Business Plan on File:**  
**Business Plan Acceptance Date:** 03/29/2002

**GENERAL INSPECTION & VIOLATION INFORMATION**

**Inspection Date:** 03/27/2002 0:00:00  
**Reinspection Date:** May 2003  
**Inspector Name:** MONNIER  
**Notice of Violation Issued:**  
**Delinquent Flag:**  
**Last Update:** 5/5/02  
**Last Delinquent Letter:**

**PROPERTY OWNER INFORMATION**

**Property Owner Name:**  
**Property Owner Address:**

**WASTE STREAMS GENERATED BY BUSINESS**

**Waste Name & Code:** ORGANIC SOLIDS (OTHER) (352)  
**Inspection Date:** 3/27/02  
**Waste Quantity Present at Inspection:** 300  
**Annual Quantity:** 1000  
**Measurement Unit:** LBS  
**Treatment Method:** INCINERATION  
**Storage Method:** METAL DRUMS,30 GALLONS  
**Carcinogen Indicator:**  
**Hauler:** ASBURY ENVIR. SERVICES  
**Waste Description:** PAINT CONTAMINATED RAGS

**WASTE STREAMS GENERATED BY BUSINESS**

**Waste Name & Code:** PAINT SLUDGE (461)  
**Inspection Date:** 3/27/02  
**Waste Quantity Present at Inspection:** 30  
**Annual Quantity:** 120  
**Measurement Unit:** GAL  
**Treatment Method:** RECYCLE  
**Storage Method:** METAL DRUMS,30 GALLONS

- Continued on next page -

***Environmental FirstSearch  
Site Detail Report***

**TARGET SITE:** COLLEGE BLVD  
CARLSBAD CA 92009

**JOB:** 4062-02  
5.91 MI - YELLOW , GREEN ALIGNMENT

**PERMITS SITE**

<b>SEARCH ID:</b> 229	<b>DIST/DIR:</b> NON GC	<b>MAP ID:</b>
-----------------------	-------------------------	----------------

<b>NAME:</b> CATALINA DESIGN GROUP	<b>REV:</b> 02/06/03
<b>ADDRESS:</b> 2261 COSMOS CT	<b>ID1:</b> HE17H02644
CARLSBAD CA 92009	<b>ID2:</b> CAL000225253
SAN DIEGO	<b>STATUS:</b>
<b>CONTACT:</b> JOHN ARTHUR	<b>PHONE:</b> (760)476-3600

**Carcinogen Indicator:**  
**Hauler:** ASBURY ENVIR. SERVICES  
**Waste Description:** PAINT SLUDGE

**DISCLOSURE OF HAZARDOUS MATERIALS STORED AT ESTABLISHMENT**

**Chemical Name:** PAINT  
**CAS Number:** MIXTURE  
**Annual Quantity:** 300  
**Quantity Stored at One Time:** 150  
**Measurement Unit:** GAL  
**Carcinogen Indicator:**  
**Storage Method:** METAL DRUMS, 55 GALLONS  
**Material Data Safety Sheet:**  
**First Hazard Category:** FIRE HAZARD  
**Second Hazard Category:** DELAYD HLTH HAZARD

## Environmental FirstSearch Site Detail Report

**TARGET SITE:** COLLEGE BLVD  
CARLSBAD CA 92009

**JOB:** 4062-02  
5.91 MI - YELLOW , GREEN ALIGNMENT

PERMITS SITE			
SEARCH ID:	DIST/DIR:	MAP ID:	
230	NON GC		
<b>NAME:</b>	EMERALD RIDGE EAST	<b>REV:</b>	02/06/03
<b>ADDRESS:</b>	PALOMAR AIRPORT RD CARLSBAD CA 92009 SAN DIEGO	<b>ID1:</b>	HE17H36433
<b>CONTACT:</b>	MSP CALIFORNIA, LLC	<b>ID2:</b>	
		<b>STATUS:</b>	
		<b>PHONE:</b>	( ) -
<b><u>ENVIRONMENTAL ASSESSMENT LISTINGS &amp; RELEASE INFORMATION</u></b>			
<b>Release Occurance Number:</b>	001		
<b>Historical Name:</b>	EMERALD RIDGE EAST		
<b>Date Release Began:</b>	7/18/96		
<b>Lead Agency:</b>	DEH		
<b>Case Type:</b>	ENV. Assessment		
<b>Case Status:</b>	CLOSED		
<b>Case Status Date:</b>	12/20/96		

PERMITS SITE			
SEARCH ID:	DIST/DIR:	MAP ID:	
231	NON GC		
<b>NAME:</b>	EVANS POINT	<b>REV:</b>	02/06/03
<b>ADDRESS:</b>	EL CAMINO REAL CARLSBAD CA 92009 SAN DIEGO	<b>ID1:</b>	HE17H35329
<b>CONTACT:</b>	SHEA HOMES	<b>ID2:</b>	
		<b>STATUS:</b>	
		<b>PHONE:</b>	( ) -
<b><u>ENVIRONMENTAL ASSESSMENT LISTINGS &amp; RELEASE INFORMATION</u></b>			
<b>Release Occurance Number:</b>	001		
<b>Historical Name:</b>	EVANS POINT		
<b>Date Release Began:</b>			
<b>Lead Agency:</b>	DEH		
<b>Case Type:</b>	NON-TANK, Env.		
<b>Case Status:</b>	CLOSED		
<b>Case Status Date:</b>	7/14/95		



## Environmental FirstSearch Site Detail Report

**TARGET SITE:** COLLEGE BLVD  
CARLSBAD CA 92009

**JOB:** 4062-02  
5.91 MI - YELLOW , GREEN ALIGNMENT

PERMITS SITE			
SEARCH ID:	232	DIST/DIR:	NON GC
		MAP ID:	
<b>NAME:</b>	HADLEY TRUST/SPECTRUM PROPERTY	<b>REV:</b>	02/06/03
<b>ADDRESS:</b>	BLACK RAIL RD CARLSBAD CA 92009 SAN DIEGO	<b>ID1:</b>	HE17H38426
<b>CONTACT:</b>		<b>ID2:</b>	
		<b>STATUS:</b>	( ) -
		<b>PHONE:</b>	( ) -
<b><u>ENVIRONMENTAL ASSESSMENT LISTINGS &amp; RELEASE INFORMATION</u></b>			
<b>Release Occurance Number:</b>	001		
<b>Historical Name:</b>	HADLEY PROPERTIES, 14.7 ACRES		
<b>Date Release Began:</b>	9/30/99		
<b>Lead Agency:</b>	DEH		
<b>Case Type:</b>	ENV. Assessment		
<b>Case Status:</b>	OPEN		
<b>Case Status Date:</b>	10/5/99		

PERMITS SITE			
SEARCH ID:	233	DIST/DIR:	NON GC
		MAP ID:	
<b>NAME:</b>	LA COSTA HOTEL & SPA MEDICAL	<b>REV:</b>	08/06/01
<b>ADDRESS:</b>	COSTA DEL MAR RD CARLSBAD CA 92009 SAN DIEGO	<b>ID1:</b>	HE17H50082
<b>CONTACT:</b>	LA COSTA HOTEL & SPA MEDICAL	<b>ID2:</b>	
		<b>STATUS:</b>	
		<b>PHONE:</b>	(619)438-9111
DETAILS NOT AVAILABLE			

*Environmental FirstSearch  
Site Detail Report*

**TARGET SITE:** COLLEGE BLVD  
CARLSBAD CA 92009

**JOB:** 4062-02  
5.91 MI - YELLOW , GREEN ALIGNMENT

PERMITS SITE			
SEARCH ID:	DIST/DIR:	MAP ID:	
234	NON GC		
<b>NAME:</b> SAMBI SEASIDE HEIGHTS <b>ADDRESS:</b> E HIDDEN VALLEY RD CARLSBAD CA 92009 SAN DIEGO <b>CONTACT:</b> TOYOHARA AMERICA GROUP	<b>REV:</b> 02/06/03 <b>ID1:</b> HE17H35624 <b>ID2:</b> <b>STATUS:</b> <b>PHONE:</b> ( ) -		
<b><u>ENVIRONMENTAL ASSESSMENT LISTINGS &amp; RELEASE INFORMATION</u></b>			
<b>Release Occurance Number:</b>	001		
<b>Historical Name:</b>	SAMBI SEASIDE HEIGHTS		
<b>Date Release Began:</b>			
<b>Lead Agency:</b>	DEH		
<b>Case Type:</b>	NON-TANK, Env.		
<b>Case Status:</b>	CLOSED		
<b>Case Status Date:</b>	11/20/96		

**Environmental FirstSearch  
Site Detail Report**

**TARGET SITE:** COLLEGE BLVD  
CARLSBAD CA 92009

**JOB:** 4062-02  
5.91 MI - YELLOW , GREEN ALIGNMENT

PERMITS SITE

**SEARCH ID:** 235                      **DIST/DIR:** NON GC                      **MAP ID:**

**NAME:** TABATA FARMS                      **REV:** 02/06/03  
**ADDRESS:** 1247 CAMINO DE LAS ONDAS                      **ID1:** HE17H99608  
CARLSBAD CA 92009                      **ID2:**  
SAN DIEGO                      **STATUS:**  
**CONTACT:** NOBORV TABATA                      **PHONE:** (760)438-0280

**INDUSTRY / FACILITY INFORMATION NAMES**

**Business Description & SIC Code:**                      *General Farming*  
**Gas Station:**  
**Fire Department District:**

**PERMIT INFORMATION**

**Permit Number:**                      *HE17H99608*  
**Inactive / Active Facility Indicator:**  
**Annual Expiration Date:**  
**Status:**  
**Map Code / Business Plan on File:**  
**Business Plan Acceptance Date:**

**GENERAL INSPECTION & VIOLATION INFORMATION**

**Inspection Date:**                      *02/17/1999 0:00:00*  
**Reinspection Date:**                      *Feb 2000*  
**Inspector Name:**                      *WINANS*  
**Notice of Violation Issued:**  
**Delinquent Flag:**  
**Last Update:**                      *9/10/00*  
**Last Delinquent Letter:**

**PROPERTY OWNER INFORMATION**

**Property Owner Name:**  
**Property Owner Address:** ,

**DISCLOSURE OF HAZARDOUS MATERIALS STORED AT ESTABLISHMENT**

**Chemical Name:**                      *CARCINOGEN AND/OR REPRO TOXINS: LESS THAN STATE DISCLOSURE*  
*AMOUNTS ARE/MAY*  
**CAS#:**                      *CARCINOGEN*  
**Annual Quantity:**                      *1.00*  
**Quantity Stored at One Time:**                      *1.00*  
**Measurement Unit:**                      *GAL*  
**Carcinogen Indicator:**  
**Storage Method:**                      *INVALID CODE*  
**Material Data Safety Sheet:**  
**First Hazard Category:**                      *DELAYD HLTH HAZARD*  
**Second Hazard Category:**                      *IMMED HEALTH HAZRD*

**DISCLOSURE OF HAZARDOUS MATERIALS STORED AT ESTABLISHMENT**

**Chemical Name:**                      *DIESEL*  
**CAS#:**                      *68476-34-6*  
**Annual Quantity:**                      *1000.00*  
**Quantity Stored at One Time:**                      *1000.00*  
**Measurement Unit:**                      *GAL*  
**Carcinogen Indicator:**

- Continued on next page -

# *Environmental FirstSearch Site Detail Report*

**TARGET SITE:** COLLEGE BLVD  
CARLSBAD CA 92009

**JOB:** 4062-02  
5.91 MI - YELLOW , GREEN ALIGNMENT

## PERMITS SITE

**SEARCH ID:** 235

**DIST/DIR:** NON GC

**MAP ID:**

**NAME:** TABATA FARMS  
**ADDRESS:** 1247 CAMINO DE LAS ONDAS  
CARLSBAD CA 92009  
SAN DIEGO  
**CONTACT:** NOBORV TABATA

**REV:** 02/06/03  
**ID1:** HE17H99608  
**ID2:**  
**STATUS:**  
**PHONE:** (760)438-0280

**Storage Method:** ABVGR TNK,STEEL 10-1000 G  
**Material Data Safety Sheet:**  
**First Hazard Category:** FIRE HAZARD  
**Second Hazard Category:** IMMED HEALTH HAZRD

**DISCLOSURE OF HAZARDOUS MATERIALS STORED AT ESTABLISHMENT**

**Chemical Name:** ENDESULFAN 50% THIEDAN  
**CAS#:** 115-27-7  
**Annual Quantity:** 0.00  
**Quantity Stored at One Time:** 3.00  
**Measurement Unit:** LBS  
**Carcinogen Indicator:**  
**Storage Method:** PLASTIC DRUMS 0-5 GALLONS  
**Material Data Safety Sheet:**  
**First Hazard Category:** XTREMLY HAZRDS-CFR  
**Second Hazard Category:** IMMED HEALTH HAZRD

**DISCLOSURE OF HAZARDOUS MATERIALS STORED AT ESTABLISHMENT**

**Chemical Name:** PARAQUAT 37%  
**CAS#:** 1910-42-5  
**Annual Quantity:** 1.00  
**Quantity Stored at One Time:** 4.00  
**Measurement Unit:** GAL  
**Carcinogen Indicator:**  
**Storage Method:** PLASTIC DRUMS 0-5 GALLONS  
**Material Data Safety Sheet:**  
**First Hazard Category:** XTREMLY HAZRDS-CFR  
**Second Hazard Category:** IMMED HEALTH HAZRD

**DISCLOSURE OF HAZARDOUS MATERIALS STORED AT ESTABLISHMENT**

**Chemical Name:** GUTHION - AZINPHOS WP 50%  
**CAS#:** 86-50-0  
**Annual Quantity:** 0.00  
**Quantity Stored at One Time:** 1.00  
**Measurement Unit:** LBS  
**Carcinogen Indicator:**  
**Storage Method:** BAGS: BRLAP,CLOTH,PAPER,PLSTIC  
**Material Data Safety Sheet:**  
**First Hazard Category:** XTREMLY HAZRDS-CFR  
**Second Hazard Category:** IMMED HEALTH HAZRD

**DISCLOSURE OF HAZARDOUS MATERIALS STORED AT ESTABLISHMENT**

**Chemical Name:** OXAMYL 24% VYDATE-L  
**CAS#:** 23135-22-0  
**Annual Quantity:** 5.00  
**Quantity Stored at One Time:** 5.00  
**Measurement Unit:** GAL

*- Continued on next page -*

**Environmental FirstSearch  
Site Detail Report**

**TARGET SITE:** COLLEGE BLVD  
CARLSBAD CA 92009

**JOB:** 4062-02  
5.91 MI - YELLOW , GREEN ALIGNMENT

**PERMITS SITE**

**SEARCH ID:** 235

**DIST/DIR:** NON GC

**MAP ID:**

**NAME:** TABATA FARMS  
**ADDRESS:** 1247 CAMINO DE LAS ONDAS  
CARLSBAD CA 92009  
SAN DIEGO  
**CONTACT:** NOBORV TABATA

**REV:** 02/06/03  
**ID1:** HE17H99608  
**ID2:**  
**STATUS:**  
**PHONE:** (760)438-0280

**Carcinogen Indicator:**

**Storage Method:** *PLASTIC DRUMS 0-5 GALLONS*

**Material Data Safety Sheet:**

**First Hazard Category:** *XTREMELY HAZRDS-CFR*  
**Second Hazard Category:** *IMMED HEALTH HAZRD*

**DISCLOSURE OF HAZARDOUS MATERIALS STORED AT ESTABLISHMENT**

**Chemical Name:** *STRYCHYNINE .5% GOPHER GETTER*  
**CAS#:** *57-24-9*  
**Annual Quantity:** *1.00*  
**Quantity Stored at One Time:** *7.00*  
**Measurement Unit:** *LBS*  
**Carcinogen Indicator:**  
**Storage Method:** *FIBER/PLSTIC BOXES,CRTNS,CASES*  
**Material Data Safety Sheet:**  
**First Hazard Category:** *XTREMELY HAZRDS-CFR*  
**Second Hazard Category:** *IMMED HEALTH HAZRD*

## Environmental FirstSearch Site Detail Report

**TARGET SITE:** COLLEGE BLVD  
CARLSBAD CA 92009

**JOB:** 4062-02  
5.91 MI - YELLOW , GREEN ALIGNMENT

PERMITS SITE			
SEARCH ID:	236	DIST/DIR:	NON GC
		MAP ID:	
<b>NAME:</b>	AGUA HEDIONDA PUMP STATION	<b>REV:</b>	08/06/01
<b>ADDRESS:</b>	ENCINA POWER PLANT CARLSBAD CA 92008 SAN DIEGO	<b>ID1:</b>	HE17H19855
<b>CONTACT:</b>	CITIES OF VISTA-CARLSBAD	<b>ID2:</b>	
		<b>STATUS:</b>	
		<b>PHONE:</b>	(619)438-3941
DETAILS NOT AVAILABLE			

PERMITS SITE			
SEARCH ID:	237	DIST/DIR:	NON GC
		MAP ID:	
<b>NAME:</b>	CALLAWAY GOLF	<b>REV:</b>	08/06/01
<b>ADDRESS:</b>	5960 PASCAL CT CARLSBAD CA 92008 SAN DIEGO	<b>ID1:</b>	HE17H34265
<b>CONTACT:</b>		<b>ID2:</b>	
		<b>STATUS:</b>	
		<b>PHONE:</b>	(619)929-2836
DETAILS NOT AVAILABLE			

PERMITS SITE			
SEARCH ID:	238	DIST/DIR:	NON GC
		MAP ID:	
<b>NAME:</b>	CARLSBAD BURNSITE	<b>REV:</b>	08/06/01
<b>ADDRESS:</b>	ELM AV CARLSBAD CA 92008 SAN DIEGO	<b>ID1:</b>	HE17H86943
<b>CONTACT:</b>	CNTY OF SD - DPW - SOLID WASTE	<b>ID2:</b>	
		<b>STATUS:</b>	
		<b>PHONE:</b>	( ) -
DETAILS NOT AVAILABLE			

***Environmental FirstSearch  
Site Detail Report***

**TARGET SITE:** COLLEGE BLVD  
CARLSBAD CA 92009

**JOB:** 4062-02  
5.91 MI - YELLOW , GREEN ALIGNMENT

PERMITS SITE			
<b>SEARCH ID:</b> 239	<b>DIST/DIR:</b> NON GC	<b>MAP ID:</b>	
<b>NAME:</b> CARLSBAD RESEARCH	<b>REV:</b> 08/06/01		
<b>ADDRESS:</b> 1/4 M W CAMINO HILLS CARLSBAD CA 92008 SAN DIEGO	<b>ID1:</b> HE17H29493		
<b>CONTACT:</b>	<b>ID2:</b>		
	<b>STATUS:</b>		
	<b>PHONE:</b> ( ) -		
DETAILS NOT AVAILABLE			

PERMITS SITE			
<b>SEARCH ID:</b> 240	<b>DIST/DIR:</b> NON GC	<b>MAP ID:</b>	
<b>NAME:</b> COSTA DO SOL	<b>REV:</b> 02/06/03		
<b>ADDRESS:</b> CAMINO DE LAS ONDAS CARLSBAD CA 92008 SAN DIEGO	<b>ID1:</b> HE17H35619		
<b>CONTACT:</b> GREYSTONE HOMES INC	<b>ID2:</b>		
	<b>STATUS:</b>		
	<b>PHONE:</b> ( ) -		
<b><u>ENVIRONMENTAL ASSESSMENT LISTINGS &amp; RELEASE INFORMATION</u></b>			
<b>Release Occurance Number:</b>	001		
<b>Historical Name:</b>	COSTA DO SOL		
<b>Date Release Began:</b>	8/25/95		
<b>Lead Agency:</b>	DEH		
<b>Case Type:</b>	ENV. Assessment		
<b>Case Status:</b>	CLOSED		
<b>Case Status Date:</b>	11/1/95		

***Environmental FirstSearch  
Site Detail Report***

**TARGET SITE:** COLLEGE BLVD  
CARLSBAD CA 92009

**JOB:** 4062-02  
5.91 MI - YELLOW , GREEN ALIGNMENT

PERMITS SITE		
<b>SEARCH ID:</b> 241	<b>DIST/DIR:</b> NON GC	<b>MAP ID:</b>
<b>NAME:</b> DENNIS FLOWERS	<b>REV:</b> 08/06/01	
<b>ADDRESS:</b> 8000 POINSETTIA LN CARLSBAD CA 92008 SAN DIEGO	<b>ID1:</b> HE17H99083	
<b>CONTACT:</b> JOHN DENNIS	<b>ID2:</b>	
	<b>STATUS:</b>	
	<b>PHONE:</b> (619)438-2750	
 <b><u>INDUSTRY / FACILITY INFORMATION NAMES</u></b>		
<b>Business Description &amp; SIC Code:</b>	General Farming	
<b>Gas Station:</b>	2	
<b>Fire Department District:</b>		
 <b><u>PERMIT INFORMATION</u></b>		
<b>Permit Number:</b>	HE17H99083	
<b>Inactive / Active Facility Indicator:</b>		
<b>Annual Expiration Date:</b>		
<b>Status:</b>	Resolved SAM Case, Not Previous Status: tank permit issued	
<b>Map Code / Business Plan on File:</b>		
<b>Business Plan Acceptance Date:</b>	05/30/1995	
 <b><u>GENERAL INSPECTION &amp; VIOLATION INFORMATION</u></b>		
<b>Inspection Date:</b>	08/18/1997 0:00:00	
<b>Reinspection Date:</b>	Oct 1998	
<b>Inspector Name:</b>	WINANS	
<b>Notice of Violation Issued:</b>		
<b>Delinquent Flag:</b>		
<b>Last Update:</b>	7/10/98	
<b>Last Delinquent Letter:</b>		
 <b><u>PROPERTY OWNER INFORMATION</u></b>		
<b>Property Owner Name:</b>		
<b>Property Owner Address:</b>		
 <b><u>DISCLOSURE OF HAZARDOUS MATERIALS STORED AT ESTABLISHMENT</u></b>		
<b>Chemical Name:</b>	CALCIUM NITRATE-DRY FERTILIZER	
<b>CAS#:</b>	10124-37-5	
<b>Annual Quantity:</b>	8000.00	
<b>Quantity Stored at One Time:</b>	2000.00	
<b>Measurement Unit:</b>	LBS	
<b>Carcinogen Indicator:</b>		
<b>Storage Method:</b>	BAGS: BRLAP,CLOTH,PAPER,PLSTIC	
<b>Material Data Safety Sheet:</b>		
<b>First Hazard Category:</b>	CORROSIVE	
<b>Second Hazard Category:</b>	OTHER	
 <b><u>DISCLOSURE OF HAZARDOUS MATERIALS STORED AT ESTABLISHMENT</u></b>		
<b>Chemical Name:</b>	K-NIT(POTASSIUM NITROGEN) DRY FERTILIZER	
<b>CAS#:</b>	7757-79-1	
<b>Annual Quantity:</b>	4000.00	
<b>Quantity Stored at One Time:</b>	500.00	
<b>Measurement Unit:</b>	LBS	
<b>Carcinogen Indicator:</b>		
<b>Storage Method:</b>	BAGS: BRLAP,CLOTH,PAPER,PLSTIC	

*- Continued on next page -*



# Environmental FirstSearch Site Detail Report

**TARGET SITE:** COLLEGE BLVD  
CARLSBAD CA 92009

**JOB:** 4062-02  
5.91 MI - YELLOW , GREEN ALIGNMENT

## PERMITS SITE

**SEARCH ID:** 241                               **DIST/DIR:** NON GC                               **MAP ID:**

**NAME:** DENNIS FLOWERS                               **REV:** 08/06/01  
**ADDRESS:** 8000 POINSETTIA LN                               **ID1:** HE17H99083  
CARLSBAD CA 92008                               **ID2:**  
SAN DIEGO                               **STATUS:**  
**CONTACT:** JOHN DENNIS                               **PHONE:** (619)438-2750

**Material Data Safety Sheet:**  
**First Hazard Category:** CORROSIVE  
**Second Hazard Category:** OTHER

### DISCLOSURE OF HAZARDOUS MATERIALS STORED AT ESTABLISHMENT

**Chemical Name:** AMMONIUM-NITRATE DRY FERTILIZER  
**CAS#:** 6484-52-2  
**Annual Quantity:** 0.00  
**Quantity Stored at One Time:** 2000.00  
**Measurement Unit:** LBS  
**Carcinogen Indicator:**  
**Storage Method:** BAGS: BRLAP,CLOTH,PAPER,PLSTIC  
**Material Data Safety Sheet:**  
**First Hazard Category:** CORROSIVE  
**Second Hazard Category:** OTHER

### DISCLOSURE OF HAZARDOUS MATERIALS STORED AT ESTABLISHMENT

**Chemical Name:** LIQUID NITROGEN FERTILIZER 2-750  
**CAS#:** 7727-37-9  
**Annual Quantity:** 14400.00  
**Quantity Stored at One Time:** 1500.00  
**Measurement Unit:** GAL  
**Carcinogen Indicator:**  
**Storage Method:** ABVGR TNK,NOT STL 10-1000 G  
**Material Data Safety Sheet:**  
**First Hazard Category:** CORROSIVE  
**Second Hazard Category:** OTHER

### DISCLOSURE OF HAZARDOUS MATERIALS STORED AT ESTABLISHMENT

**Chemical Name:** VAPONA (DICHLORVOS)  
**CAS#:** 62-73-7  
**Annual Quantity:** 0.00  
**Quantity Stored at One Time:** 2.00  
**Measurement Unit:** GAL  
**Carcinogen Indicator:**  
**Storage Method:** GLASS BOTTLES  
**Material Data Safety Sheet:**  
**First Hazard Category:** DELAYD HLTH HAZARD  
**Second Hazard Category:** IMMED HEALTH HAZRD

### DISCLOSURE OF HAZARDOUS MATERIALS STORED AT ESTABLISHMENT

**Chemical Name:** CARCINOGEN AND/OR REPRO TOXINS: LESS THAN STATE DISCLOSURE  
*AMOUNTS ARE/MAY*  
**CAS#:** CARCINOGEN  
**Annual Quantity:** 1.00  
**Quantity Stored at One Time:** 1.00  
**Measurement Unit:** GAL

*- Continued on next page -*

*Environmental FirstSearch  
Site Detail Report*

**TARGET SITE:** COLLEGE BLVD  
CARLSBAD CA 92009

**JOB:** 4062-02  
5.91 MI - YELLOW , GREEN ALIGNMENT

PERMITS SITE

**SEARCH ID:** 241

**DIST/DIR:** NON GC

**MAP ID:**

**NAME:** DENNIS FLOWERS  
**ADDRESS:** 8000 POINSETTIA LN  
CARLSBAD CA 92008  
SAN DIEGO  
**CONTACT:** JOHN DENNIS

**REV:** 08/06/01  
**ID1:** HE17H99083  
**ID2:**  
**STATUS:**  
**PHONE:** (619)438-2750

**Carcinogen Indicator:**

**Storage Method:**

*INVALID CODE*

**Material Data Safety Sheet:**

**First Hazard Category:**

*DELAYD HLTH HAZARD*

**Second Hazard Category:**

*IMMED HEALTH HAZRD*

***Environmental FirstSearch  
Site Detail Report***

**TARGET SITE:** COLLEGE BLVD  
CARLSBAD CA 92009

**JOB:** 4062-02  
5.91 MI - YELLOW , GREEN ALIGNMENT

PERMITS SITE			
SEARCH ID:	242	DIST/DIR:	NON GC
MAP ID:			
<b>NAME:</b>	EMERALD RIDGE WEST-MAR VISTA	<b>REV:</b>	02/06/03
<b>ADDRESS:</b>	PALOMAR AIRPORT RD CARLSBAD CA 92008 SAN DIEGO	<b>ID1:</b>	HE17H36434
<b>CONTACT:</b>	EMERALD RIDGE WEST-MAR VISTA	<b>ID2:</b>	
		<b>STATUS:</b>	
		<b>PHONE:</b>	( ) -
<b><u>ENVIRONMENTAL ASSESSMENT LISTINGS &amp; RELEASE INFORMATION</u></b>			
<b>Release Occurance Number:</b>	001		
<b>Historical Name:</b>	EMERALD RIDGE WEST - MAR VISTA		
<b>Date Release Began:</b>	7/25/96		
<b>Lead Agency:</b>	DEH		
<b>Case Type:</b>	ENV. Assessment		
<b>Case Status:</b>	CLOSED		
<b>Case Status Date:</b>	12/12/96		

## Environmental FirstSearch Site Detail Report

**TARGET SITE:** COLLEGE BLVD  
CARLSBAD CA 92009

**JOB:** 4062-02  
5.91 MI - YELLOW , GREEN ALIGNMENT

### PERMITS SITE

<b>SEARCH ID:</b> 243	<b>DIST/DIR:</b> NON GC	<b>MAP ID:</b>
-----------------------	-------------------------	----------------

<b>NAME:</b> KNS PARADISE FARM INC	<b>REV:</b> 02/06/03
<b>ADDRESS:</b> 6690 BLACK RAIL RD CARLSBAD CA 92008 SAN DIEGO	<b>ID1:</b> HE17H99098
<b>CONTACT:</b> MASAO SUGINO	<b>ID2:</b>
	<b>STATUS:</b>
	<b>PHONE:</b> (760)438-1133

**INDUSTRY / FACILITY INFORMATION NAMES**

**Business Description & SIC Code:** *General Farming*  
**Gas Station:** 2  
**Fire Department District:**

**PERMIT INFORMATION**

**Permit Number:** *HE17H99098*  
**Inactive / Active Facility Indicator:**  
**Annual Expiration Date:**  
**Status:**  
**Map Code / Business Plan on File:**  
**Business Plan Acceptance Date:** *11/03/1995*

**GENERAL INSPECTION & VIOLATION INFORMATION**

**Inspection Date:** *09/27/1995 0:00:00*  
**Reinspection Date:** *Sep 1996*  
**Inspector Name:** *PERSKY*  
**Notice of Violation Issued:**  
**Delinquent Flag:**  
**Last Update:** *3/30/98*  
**Last Delinquent Letter:**

**PROPERTY OWNER INFORMATION**

**Property Owner Name:**  
**Property Owner Address:**

**DISCLOSURE OF HAZARDOUS MATERIALS STORED AT ESTABLISHMENT**

**Chemical Name:** *DRY NITROGEN FERTILIZER*  
**CAS#:**  
**Annual Quantity:** *1500.00*  
**Quantity Stored at One Time:** *500.00*  
**Measurement Unit:** *LBS*  
**Carcinogen Indicator:**  
**Storage Method:** *BAGS: BRLAP,CLOTH,PAPER,PLSTIC*  
**Material Data Safety Sheet:**  
**First Hazard Category:** *CORROSIVE*  
**Second Hazard Category:**

**DISCLOSURE OF HAZARDOUS MATERIALS STORED AT ESTABLISHMENT**

**Chemical Name:** *LIQUID NITROGEN FERTILIZER*  
**CAS#:** *7727-37-9*  
**Annual Quantity:** *500.00*  
**Quantity Stored at One Time:** *500.00*  
**Measurement Unit:** *GAL*  
**Carcinogen Indicator:**  
**Storage Method:** *ABVGR TNK,NOT STL 10-1000 G*

- Continued on next page -

**Environmental FirstSearch  
Site Detail Report**

**TARGET SITE:** COLLEGE BLVD  
CARLSBAD CA 92009

**JOB:** 4062-02  
5.91 MI - YELLOW , GREEN ALIGNMENT

PERMITS SITE

**SEARCH ID:** 243                      **DIST/DIR:** NON GC                      **MAP ID:**

<b>NAME:</b> KNS PARADISE FARM INC	<b>REV:</b> 02/06/03
<b>ADDRESS:</b> 6690 BLACK RAIL RD CARLSBAD CA 92008 SAN DIEGO	<b>ID1:</b> HE17H99098
<b>CONTACT:</b> MASAO SUGINO	<b>ID2:</b>
	<b>STATUS:</b>
	<b>PHONE:</b> (760)438-1133

**Material Data Safety Sheet:**  
**First Hazard Category:** *IMMED HEALTH HAZRD*  
**Second Hazard Category:** *OTHER*

**DISCLOSURE OF HAZARDOUS MATERIALS STORED AT ESTABLISHMENT**

**Chemical Name:** *PROPANE*  
**CAS#:** *74-98-6*  
**Annual Quantity:** *250.00*  
**Quantity Stored at One Time:** *1000.00*  
**Measurement Unit:** *GAL*  
**Carcinogen Indicator:**  
**Storage Method:** *ABVGR TNK,STEEL 10-1000 G*  
**Material Data Safety Sheet:**  
**First Hazard Category:** *FIRE HAZARD*  
**Second Hazard Category:** *SUDDN RLSE OF PRES*

**DISCLOSURE OF HAZARDOUS MATERIALS STORED AT ESTABLISHMENT**

**Chemical Name:** *DIESEL*  
**CAS#:** *684-76-346*  
**Annual Quantity:** *1000.00*  
**Quantity Stored at One Time:** *6000.00*  
**Measurement Unit:** *GAL*  
**Carcinogen Indicator:**  
**Storage Method:** *ABVGR TNK,STEEL 1001-5000 G*  
**Material Data Safety Sheet:**  
**First Hazard Category:** *FIRE HAZARD*  
**Second Hazard Category:** *IMMED HEALTH HAZRD*

**DISCLOSURE OF HAZARDOUS MATERIALS STORED AT ESTABLISHMENT**

**Chemical Name:** *DICOFOL 35% (KELTHANE)*  
**CAS#:** *115-32-2*  
**Annual Quantity:** *4.00*  
**Quantity Stored at One Time:** *8.00*  
**Measurement Unit:** *LBS*  
**Carcinogen Indicator:**  
**Storage Method:** *BAGS: BRLAP,CLOTH,PAPER,PLSTIC*  
**Material Data Safety Sheet:**  
**First Hazard Category:** *DELAYD HLTH HAZARD*  
**Second Hazard Category:** *IMMED HEALTH HAZRD*

**DISCLOSURE OF HAZARDOUS MATERIALS STORED AT ESTABLISHMENT**

**Chemical Name:** *CHLOROTHALONIL 40.4% BRAVO 500*  
**CAS#:**  
**Annual Quantity:** *5.00*  
**Quantity Stored at One Time:** *3.00*  
**Measurement Unit:** *GAL*  
**Carcinogen Indicator:**

*- Continued on next page -*

## Environmental FirstSearch Site Detail Report

**TARGET SITE:** COLLEGE BLVD  
CARLSBAD CA 92009

**JOB:** 4062-02  
5.91 MI - YELLOW , GREEN ALIGNMENT

PERMITS SITE		
SEARCH ID: 243	DIST/DIR: NON GC	MAP ID:
<b>NAME:</b> KNS PARADISE FARM INC <b>ADDRESS:</b> 6690 BLACK RAIL RD CARLSBAD CA 92008 SAN DIEGO <b>CONTACT:</b> MASAO SUGINO	<b>REV:</b> 02/06/03 <b>ID1:</b> HE17H99098 <b>ID2:</b> <b>STATUS:</b> <b>PHONE:</b> (760)438-1133	
<b>Storage Method:</b> <b>Material Data Safety Sheet:</b> <b>First Hazard Category:</b> <b>Second Hazard Category:</b>	<i>PLASTIC DRUMS 0-5 GALLONS</i>  <i>DELAYD HLTH HAZARD</i> <i>IMMED HEALTH HAZRD</i>	
<b><u>DISCLOSURE OF HAZARDOUS MATERIALS STORED AT ESTABLISHMENT</u></b>		
<b>Chemical Name:</b> <b>CAS#:</b> <b>Annual Quantity:</b> <b>Quantity Stored at One Time:</b> <b>Measurement Unit:</b> <b>Carcinogen Indicator:</b> <b>Storage Method:</b> <b>Material Data Safety Sheet:</b> <b>First Hazard Category:</b> <b>Second Hazard Category:</b>	<i>METHOMYL 24% LANNATE L</i> <i>16752-77-5</i> <i>2.00</i> <i>1.00</i> <i>GAL</i>  <i>PLASTIC DRUMS 0-5 GALLONS</i>  <i>XTREMELY HAZRDS-CFR</i> <i>IMMED HEALTH HAZRD</i>	
<b><u>DISCLOSURE OF HAZARDOUS MATERIALS STORED AT ESTABLISHMENT</u></b>		
<b>Chemical Name:</b> <b>CAS#:</b> <b>Annual Quantity:</b> <b>Quantity Stored at One Time:</b> <b>Measurement Unit:</b> <b>Carcinogen Indicator:</b> <b>Storage Method:</b> <b>Material Data Safety Sheet:</b> <b>First Hazard Category:</b> <b>Second Hazard Category:</b>	<i>OXAMYL 10%</i> <i>23135-22-0</i> <i>0.00</i> <i>12.00</i> <i>LBS</i>  <i>BAGS: BRLAP,CLOTH,PAPER,PLSTIC</i>  <i>XTREMELY HAZRDS-CFR</i> <i>IMMED HEALTH HAZRD</i>	

## Environmental FirstSearch Site Detail Report

**TARGET SITE:** COLLEGE BLVD  
CARLSBAD CA 92009

**JOB:** 4062-02  
5.91 MI - YELLOW , GREEN ALIGNMENT

PERMITS SITE			
SEARCH ID:	DIST/DIR:	MAP ID:	
244	NON GC		
<b>NAME:</b> LESLIE FARM INC	<b>REV:</b> 02/06/03	<b>ID1:</b> HE17H99596	
<b>ADDRESS:</b> N OF CANNON RD E OF5 CARLSBAD CA 92008 SAN DIEGO	<b>ID2:</b>	<b>STATUS:</b>	
<b>CONTACT:</b> LESLIE FARMS INC	<b>PHONE:</b> (760)431-9117		
<u><b>INDUSTRY / FACILITY INFORMATION NAMES</b></u>			
<b>Business Description &amp; SIC Code:</b>	<i>General Farming</i>		
<b>Gas Station:</b>			
<b>Fire Department District:</b>			
<u><b>PERMIT INFORMATION</b></u>			
<b>Permit Number:</b>	<i>HE17H99596</i>		
<b>Inactive / Active Facility Indicator:</b>			
<b>Annual Expiration Date:</b>			
<b>Status:</b>			
<b>Map Code / Business Plan on File:</b>			
<b>Business Plan Acceptance Date:</b>			
<u><b>GENERAL INSPECTION &amp; VIOLATION INFORMATION</b></u>			
<b>Inspection Date:</b>	<i>09/11/1996 0:00:00</i>		
<b>Reinspection Date:</b>	<i>Sep 1997</i>		
<b>Inspector Name:</b>	<i>WINANS</i>		
<b>Notice of Violation Issued:</b>			
<b>Delinquent Flag:</b>			
<b>Last Update:</b>	<i>5/7/99</i>		
<b>Last Delinquent Letter:</b>			
<u><b>PROPERTY OWNER INFORMATION</b></u>			
<b>Property Owner Name:</b>			
<b>Property Owner Address:</b>			
<u><b>DISCLOSURE OF HAZARDOUS MATERIALS STORED AT ESTABLISHMENT</b></u>			
<b>Chemical Name:</b>	<i>DIESEL</i>		
<b>CAS#:</b>	<i>68476-34-6</i>		
<b>Annual Quantity:</b>	<i>4000.00</i>		
<b>Quantity Stored at One Time:</b>	<i>500.00</i>		
<b>Measurement Unit:</b>	<i>GAL</i>		
<b>Carcinogen Indicator:</b>			
<b>Storage Method:</b>	<i>ABVGR TNK,STEEL 10-1000 G</i>		
<b>Material Data Safety Sheet:</b>			
<b>First Hazard Category:</b>	<i>FIRE HAZARD</i>		
<b>Second Hazard Category:</b>	<i>IMMED HEALTH HAZRD</i>		

***Environmental FirstSearch  
Site Detail Report***

**TARGET SITE:** COLLEGE BLVD  
CARLSBAD CA 92009

**JOB:** 4062-02  
5.91 MI - YELLOW , GREEN ALIGNMENT

PERMITS SITE

<b>SEARCH ID:</b> 245	<b>DIST/DIR:</b> NON GC	<b>MAP ID:</b>
-----------------------	-------------------------	----------------

<b>NAME:</b> LESLIE FARMS INC	<b>REV:</b> 08/06/01
<b>ADDRESS:</b> PALOMAR AIRPORT RD	<b>ID1:</b> HE17H99062
CARLSBAD CA 92008	<b>ID2:</b>
SAN DIEGO	<b>STATUS:</b>
<b>CONTACT:</b> LESLIE FARMS INC	<b>PHONE:</b> (619)431-9117

DETAILS NOT AVAILABLE



## Environmental FirstSearch Site Detail Report

**TARGET SITE:** COLLEGE BLVD  
CARLSBAD CA 92009

**JOB:** 4062-02  
5.91 MI - YELLOW , GREEN ALIGNMENT

### PERMITS SITE

<b>SEARCH ID:</b> 246	<b>DIST/DIR:</b> NON GC	<b>MAP ID:</b>
-----------------------	-------------------------	----------------

<b>NAME:</b> LOMA GRANDE FARMS	<b>REV:</b> 08/06/01
<b>ADDRESS:</b> S SOUTH EL FUERTE & PA CARLSBAD CA 92008 SAN DIEGO	<b>ID1:</b> HE17H99163
<b>CONTACT:</b> JOSE TORRES	<b>ID2:</b>
	<b>STATUS:</b>
	<b>PHONE:</b> (619)438-9580

**INDUSTRY / FACILITY INFORMATION NAMES**

**Business Description & SIC Code:** *General Farming*  
**Gas Station:** 2  
**Fire Department District:**

**PERMIT INFORMATION**

**Permit Number:** *HE17H99163*  
**Inactive / Active Facility Indicator:**  
**Annual Expiration Date:**  
**Status:**  
**Map Code / Business Plan on File:**  
**Business Plan Acceptance Date:** *06/12/1995*

**GENERAL INSPECTION & VIOLATION INFORMATION**

**Inspection Date:** *05/02/1995 0:00:00*  
**Reinspection Date:** *May 1996*  
**Inspector Name:** *PERSKY*  
**Notice of Violation Issued:**  
**Delinquent Flag:**  
**Last Update:** *5/7/99*  
**Last Delinquent Letter:**

**PROPERTY OWNER INFORMATION**

**Property Owner Name:**  
**Property Owner Address:**

**DISCLOSURE OF HAZARDOUS MATERIALS STORED AT ESTABLISHMENT**

**Chemical Name:** *DIESEL 1X500, 1X300*  
**CAS#:** *684-76-346*  
**Annual Quantity:** *1000.00*  
**Quantity Stored at One Time:** *800.00*  
**Measurement Unit:** *GAL*  
**Carcinogen Indicator:**  
**Storage Method:** *ABVGR TNK,STEEL 10-1000 G*  
**Material Data Safety Sheet:**  
**First Hazard Category:** *FIRE HAZARD*  
**Second Hazard Category:** *IMMED HEALTH HAZRD*

**DISCLOSURE OF HAZARDOUS MATERIALS STORED AT ESTABLISHMENT**

**Chemical Name:** *GASOLINE 1X500*  
**CAS#:** *8006-61-9*  
**Annual Quantity:** *3000.00*  
**Quantity Stored at One Time:** *500.00*  
**Measurement Unit:** *GAL*  
**Carcinogen Indicator:**  
**Storage Method:** *ABVGR TNK,STEEL 10-1000 G*

- Continued on next page -

## Environmental FirstSearch Site Detail Report

**TARGET SITE:** COLLEGE BLVD  
CARLSBAD CA 92009

**JOB:** 4062-02  
5.91 MI - YELLOW , GREEN ALIGNMENT

### PERMITS SITE

**SEARCH ID:** 246                                      **DIST/DIR:** NON GC                                      **MAP ID:**

<b>NAME:</b> LOMA GRANDE FARMS	<b>REV:</b> 08/06/01
<b>ADDRESS:</b> S SOUTH EL FUERTE & PA CARLSBAD CA 92008 SAN DIEGO	<b>ID1:</b> HE17H99163
<b>CONTACT:</b> JOSE TORRES	<b>ID2:</b>
	<b>STATUS:</b>
	<b>PHONE:</b> (619)438-9580

**Material Data Safety Sheet:** 1  
**First Hazard Category:** FIRE HAZARD  
**Second Hazard Category:** IMMED HEALTH HAZRD

**DISCLOSURE OF HAZARDOUS MATERIALS STORED AT ESTABLISHMENT**

**Chemical Name:** LIQUID FERTILIZER (NITROGEN) (300 GALLON TANKS)  
**CAS#:** 7727-37-9  
**Annual Quantity:** 2000.00  
**Quantity Stored at One Time:** 600.00  
**Measurement Unit:** GAL  
**Carcinogen Indicator:**  
**Storage Method:** ABVGR TNK,NOT STL 10-1000 G  
**Material Data Safety Sheet:**  
**First Hazard Category:** CORROSIVE  
**Second Hazard Category:** IMMED HEALTH HAZRD

**DISCLOSURE OF HAZARDOUS MATERIALS STORED AT ESTABLISHMENT**

**Chemical Name:** BRAVO (CHLOROTHALONIL) 40.4%  
**CAS#:**  
**Annual Quantity:** 100.00  
**Quantity Stored at One Time:** 12.00  
**Measurement Unit:** GAL  
**Carcinogen Indicator:**  
**Storage Method:** PLASTIC DRUMS 0-5 GALLONS  
**Material Data Safety Sheet:**  
**First Hazard Category:** IMMED HEALTH HAZRD  
**Second Hazard Category:** DELAYD HLTH HAZARD

**DISCLOSURE OF HAZARDOUS MATERIALS STORED AT ESTABLISHMENT**

**Chemical Name:** VYDATE (OXAMYLI)-24 %- VYDATEL  
**CAS#:** 23135-22-0  
**Annual Quantity:** 5.00  
**Quantity Stored at One Time:** 1.00  
**Measurement Unit:** GAL  
**Carcinogen Indicator:**  
**Storage Method:** PLASTIC DRUMS 0-5 GALLONS  
**Material Data Safety Sheet:**  
**First Hazard Category:** XTREMLY HAZRDS-CFR  
**Second Hazard Category:** IMMED HEALTH HAZRD

**DISCLOSURE OF HAZARDOUS MATERIALS STORED AT ESTABLISHMENT**

**Chemical Name:** MONITOR (DIMETHYL PHOSPHORAMIDETHIOATE) 40%  
**CAS#:** 10265-92-6  
**Annual Quantity:** 5.00  
**Quantity Stored at One Time:** 2.00  
**Measurement Unit:** GAL  
**Carcinogen Indicator:**

- Continued on next page -

***Environmental FirstSearch  
Site Detail Report***

**TARGET SITE:** COLLEGE BLVD  
CARLSBAD CA 92009

**JOB:** 4062-02  
5.91 MI - YELLOW , GREEN ALIGNMENT

PERMITS SITE			
SEARCH ID:	246	DIST/DIR:	NON GC
		MAP ID:	
<b>NAME:</b>	LOMA GRANDE FARMS	<b>REV:</b>	08/06/01
<b>ADDRESS:</b>	S SOUTH EL FUERTE & PA CARLSBAD CA 92008 SAN DIEGO	<b>ID1:</b>	HE17H99163
<b>CONTACT:</b>	JOSE TORRES	<b>ID2:</b>	
		<b>STATUS:</b>	
		<b>PHONE:</b>	(619)438-9580
<b>Storage Method:</b>	METAL DRUMS 0-5 GALLONS		
<b>Material Data Safety Sheet:</b>			
<b>First Hazard Category:</b>	XTREMLY HAZRDS-CFR		
<b>Second Hazard Category:</b>	IMMED HEALTH HAZRD		
<b><u>DISCLOSURE OF HAZARDOUS MATERIALS STORED AT ESTABLISHMENT</u></b>			
<b>Chemical Name:</b>	PARAQUAT DICHLORIDE-29%		
<b>CAS#:</b>	1910-42-5		
<b>Annual Quantity:</b>	1.00		
<b>Quantity Stored at One Time:</b>	1.00		
<b>Measurement Unit:</b>	GAL		
<b>Carcinogen Indicator:</b>			
<b>Storage Method:</b>	PLASTIC DRUMS 0-5 GALLONS		
<b>Material Data Safety Sheet:</b>			
<b>First Hazard Category:</b>	XTREMLY HAZRDS-CFR		
<b>Second Hazard Category:</b>	IMMED HEALTH HAZRD		
<b><u>DISCLOSURE OF HAZARDOUS MATERIALS STORED AT ESTABLISHMENT</u></b>			
<b>Chemical Name:</b>	DBCP (DIBROMOCHLOROPROPANE)		
<b>CAS#:</b>	96-12-8		
<b>Annual Quantity:</b>	2.00		
<b>Quantity Stored at One Time:</b>	2.00		
<b>Measurement Unit:</b>	GAL		
<b>Carcinogen Indicator:</b>			
<b>Storage Method:</b>	GLASS BOTTLES		
<b>Material Data Safety Sheet:</b>			
<b>First Hazard Category:</b>	DELAYD HLTH HAZARD		
<b>Second Hazard Category:</b>	IMMED HEALTH HAZRD		
<b><u>DISCLOSURE OF HAZARDOUS MATERIALS STORED AT ESTABLISHMENT</u></b>			
<b>Chemical Name:</b>	PARAQUAT DICHLORITE-20.4% GRAMOXONE		
<b>CAS#:</b>	1910-42-5		
<b>Annual Quantity:</b>	1.00		
<b>Quantity Stored at One Time:</b>	1.00		
<b>Measurement Unit:</b>	GAL		
<b>Carcinogen Indicator:</b>			
<b>Storage Method:</b>	PLASTIC DRUMS 0-5 GALLONS		
<b>Material Data Safety Sheet:</b>			
<b>First Hazard Category:</b>	XTREMLY HAZRDS-CFR		
<b>Second Hazard Category:</b>	IMMED HEALTH HAZRD		

***Environmental FirstSearch  
Site Detail Report***

**TARGET SITE:** COLLEGE BLVD  
CARLSBAD CA 92009

**JOB:** 4062-02  
5.91 MI - YELLOW , GREEN ALIGNMENT

PERMITS SITE			
SEARCH ID:	DIST/DIR:	MAP ID:	
247	NON GC		
<b>NAME:</b> MARINERS POINT	<b>REV:</b> 02/06/03		
<b>ADDRESS:</b> NWC CAMINO DE LA ONDAS/A CARLSBAD CA 92008 SAN DIEGO	<b>ID1:</b> HE17H36159		
<b>CONTACT:</b> BRAMALEA CALIFORNIA LLC	<b>ID2:</b>		
	<b>STATUS:</b>		
	<b>PHONE:</b> ( ) -		
<b><u>ENVIRONMENTAL ASSESSMENT LISTINGS &amp; RELEASE INFORMATION</u></b>			
<b>Release Occurance Number:</b>	001		
<b>Historical Name:</b>	MARINERS POINT		
<b>Date Release Began:</b>	5/2/96		
<b>Lead Agency:</b>	DEH		
<b>Case Type:</b>	ENV. Assessment		
<b>Case Status:</b>	CLOSED		
<b>Case Status Date:</b>	9/20/96		

PERMITS SITE			
SEARCH ID:	DIST/DIR:	MAP ID:	
248	NON GC		
<b>NAME:</b> PAC. SCENE FINANCIAL PROPERTY	<b>REV:</b> 02/06/03		
<b>ADDRESS:</b> 0000 MAGNOLIA AV CARLSBAD CA 92008 SAN DIEGO	<b>ID1:</b> HE17H38418		
<b>CONTACT:</b>	<b>ID2:</b>		
	<b>STATUS:</b>		
	<b>PHONE:</b> ( ) -		
<b><u>ENVIRONMENTAL ASSESSMENT LISTINGS &amp; RELEASE INFORMATION</u></b>			
<b>Release Occurance Number:</b>	001		
<b>Historical Name:</b>	MAGNOLIA STREET DEVELOPMENT		
<b>Date Release Began:</b>	3/15/99		
<b>Lead Agency:</b>	DEH		
<b>Case Type:</b>	ENV. Assessment		
<b>Case Status:</b>	CLOSED		
<b>Case Status Date:</b>	6/9/00		

***Environmental FirstSearch  
Site Detail Report***

**TARGET SITE:** COLLEGE BLVD  
CARLSBAD CA 92009

**JOB:** 4062-02  
5.91 MI - YELLOW , GREEN ALIGNMENT

PERMITS SITE

<b>SEARCH ID:</b> 249	<b>DIST/DIR:</b> NON GC	<b>MAP ID:</b>
-----------------------	-------------------------	----------------

<b>NAME:</b> RAMOS FARM	<b>REV:</b> 08/06/01
<b>ADDRESS:</b> N PASEO DEL NORTE	<b>ID1:</b> HE17H99151
CARLSBAD CA 92008	<b>ID2:</b>
SAN DIEGO	<b>STATUS:</b>
<b>CONTACT:</b> LINO RAMOS	<b>PHONE:</b> (619)758-4992

DETAILS NOT AVAILABLE

## Environmental FirstSearch Site Detail Report

**TARGET SITE:** COLLEGE BLVD  
CARLSBAD CA 92009

**JOB:** 4062-02  
5.91 MI - YELLOW , GREEN ALIGNMENT

### PERMITS SITE

<b>SEARCH ID:</b> 250	<b>DIST/DIR:</b> NON GC	<b>MAP ID:</b>
-----------------------	-------------------------	----------------

<b>NAME:</b> RANCHO CHICO	<b>REV:</b> 08/06/01
<b>ADDRESS:</b> 2979 E CANTARINI RANCH CARLSBAD CA 92008 SAN DIEGO	<b>ID1:</b> HE17H99152
<b>CONTACT:</b> EUGENIO RAMOS	<b>ID2:</b>
	<b>STATUS:</b>
	<b>PHONE:</b> (619)729-9639

**INDUSTRY / FACILITY INFORMATION NAMES**

**Business Description & SIC Code:** *General Farming*  
**Gas Station:** 2  
**Fire Department District:**

**PERMIT INFORMATION**

**Permit Number:** *HE17H99152*  
**Inactive / Active Facility Indicator:**  
**Annual Expiration Date:**  
**Status:**  
**Map Code / Business Plan on File:**  
**Business Plan Acceptance Date:**

**GENERAL INSPECTION & VIOLATION INFORMATION**

**Inspection Date:** *09/25/1995 0:00:00*  
**Reinspection Date:** *Sep 1996*  
**Inspector Name:** *WINANS*  
**Notice of Violation Issued:**  
**Delinquent Flag:**  
**Last Update:** *3/30/98*  
**Last Delinquent Letter:**

**PROPERTY OWNER INFORMATION**

**Property Owner Name:**  
**Property Owner Address:**

**DISCLOSURE OF HAZARDOUS MATERIALS STORED AT ESTABLISHMENT**

**Chemical Name:** *DIESEL*  
**CAS#:** *684-76-346*  
**Annual Quantity:** *1000.00*  
**Quantity Stored at One Time:** *500.00*  
**Measurement Unit:** *GAL*  
**Carcinogen Indicator:**  
**Storage Method:** *ABVGR TNK,STEEL 10-1000 G*  
**Material Data Safety Sheet:**  
**First Hazard Category:** *FIRE HAZARD*  
**Second Hazard Category:** *IMMED HEALTH HAZRD*

**DISCLOSURE OF HAZARDOUS MATERIALS STORED AT ESTABLISHMENT**

**Chemical Name:** *LIQUID NITROGEN FERT.*  
**CAS#:** *7727-37-9*  
**Annual Quantity:** *1600.00*  
**Quantity Stored at One Time:** *300.00*  
**Measurement Unit:** *GAL*  
**Carcinogen Indicator:**  
**Storage Method:** *ABVGR TNK,NOT STL 10-1000 G*

- Continued on next page -

***Environmental FirstSearch  
Site Detail Report***

**TARGET SITE:** COLLEGE BLVD  
CARLSBAD CA 92009

**JOB:** 4062-02  
5.91 MI - YELLOW , GREEN ALIGNMENT

**PERMITS SITE**

**SEARCH ID:** 250                              **DIST/DIR:** NON GC                              **MAP ID:**

<b>NAME:</b> RANCHO CHICO	<b>REV:</b> 08/06/01
<b>ADDRESS:</b> 2979 E CANTARINI RANCH	<b>ID1:</b> HE17H99152
CARLSBAD CA 92008	<b>ID2:</b>
SAN DIEGO	<b>STATUS:</b>
<b>CONTACT:</b> EUGENIO RAMOS	<b>PHONE:</b> (619)729-9639

**Material Data Safety Sheet:**  
**First Hazard Category:** *IMMED HEALTH HAZRD*  
**Second Hazard Category:** *OTHER*

**DISCLOSURE OF HAZARDOUS MATERIALS STORED AT ESTABLISHMENT**

**Chemical Name:** *GUTHION*  
**CAS#:** *86-50-0*  
**Annual Quantity:** *20.00*  
**Quantity Stored at One Time:** *1.00*  
**Measurement Unit:** *GAL*  
**Carcinogen Indicator:**  
**Storage Method:** *METAL DRUMS 0-5 GALLONS*  
**Material Data Safety Sheet:**  
**First Hazard Category:** *XTREMLY HAZRDS-CFR*  
**Second Hazard Category:** *IMMED HEALTH HAZRD*

**DISCLOSURE OF HAZARDOUS MATERIALS STORED AT ESTABLISHMENT**

**Chemical Name:** *BRAVO (CHLOROTHALONIL)*  
**CAS#:** *1897-45-6*  
**Annual Quantity:** *100.00*  
**Quantity Stored at One Time:** *1.00*  
**Measurement Unit:** *GAL*  
**Carcinogen Indicator:**  
**Storage Method:** *PLASTIC DRUMS 0-5 GALLONS*  
**Material Data Safety Sheet:**  
**First Hazard Category:** *DELAJD HLTH HAZARD*  
**Second Hazard Category:** *IMMED HEALTH HAZRD*

***Environmental FirstSearch  
Site Detail Report***

**TARGET SITE:** COLLEGE BLVD  
CARLSBAD CA 92009

**JOB:** 4062-02  
5.91 MI - YELLOW , GREEN ALIGNMENT

PERMITS SITE				
SEARCH ID:	251	DIST/DIR:	NON GC	MAP ID:
<b>NAME:</b>	RUEBEN LOPEZ	<b>REV:</b>	08/06/01	
<b>ADDRESS:</b>	E PALOMAR AIRPORT RD CARLSBAD CA 92008 SAN DIEGO	<b>ID1:</b>	HE17H99158	
<b>CONTACT:</b>	RUEBEN LOPEZ	<b>ID2:</b>		
		<b>STATUS:</b>		
		<b>PHONE:</b>	(619)726-7741	
DETAILS NOT AVAILABLE				

PERMITS SITE				
SEARCH ID:	252	DIST/DIR:	NON GC	MAP ID:
<b>NAME:</b>	RUEBEN LOPEZ	<b>REV:</b>	08/06/01	
<b>ADDRESS:</b>	E EL CAMINO REAL & POL CARLSBAD CA 92008 SAN DIEGO	<b>ID1:</b>	HE17H99157	
<b>CONTACT:</b>	RUEBEN LOPEZ	<b>ID2:</b>		
		<b>STATUS:</b>		
		<b>PHONE:</b>	(619)726-7741	
DETAILS NOT AVAILABLE				



***Environmental FirstSearch***  
***Site Detail Report***

**TARGET SITE:** COLLEGE BLVD  
CARLSBAD CA 92009

**JOB:** 4062-02  
5.91 MI - YELLOW , GREEN ALIGNMENT

PERMITS SITE		
SEARCH ID: 253	DIST/DIR: NON GC	MAP ID:
<b>NAME:</b> SBS TECHNOLOGIES <b>ADDRESS:</b> 5791 VAN ALLEN WY CARLSBAD CA 92008 SAN DIEGO <b>CONTACT:</b> SBS TECHNOLOGIES	<b>REV:</b> 02/06/03 <b>ID1:</b> HE17H02558 <b>ID2:</b> <b>STATUS:</b> <b>PHONE:</b> (760)438-6900	
<b><u>INDUSTRY / FACILITY INFORMATION NAMES</u></b> <b>Business Description &amp; SIC Code:</b> <i>Print Circuit Board</i> <b>Gas Station:</b> <b>Fire Department District:</b>		
<b><u>PERMIT INFORMATION</u></b> <b>Permit Number:</b> <i>H02558</i> <b>Inactive / Active Facility Indicator:</b> <b>Annual Expiration Date:</b> <i>Feb 28</i> <b>Status:</b> <b>Map Code / Business Plan on File:</b> <i>Yes</i> <b>Business Plan Acceptance Date:</b> <i>10/05/2001</i>		
<b><u>GENERAL INSPECTION &amp; VIOLATION INFORMATION</u></b> <b>Inspection Date:</b> <i>10/04/2001 0:00:00</i> <b>Reinspection Date:</b> <i>Dec 2002</i> <b>Inspector Name:</b> <i>LEONDIS</i> <b>Notice of Violation Issued:</b> <b>Delinquent Flag:</b> <b>Last Update:</b> <i>3/3/02</i> <b>Last Delinquent Letter:</b>		
<b><u>PROPERTY OWNER INFORMATION</u></b> <b>Property Owner Name:</b> <b>Property Owner Address:</b>		
<b><u>WASTE STREAMS GENERATED BY BUSINESS</u></b> <b>Waste Name &amp; Code:</b> <i>ORGANIC SOLIDS (OTHER) (352)</i> <b>Inspection Date:</b> <i>10/4/01</i> <b>Waste Quantity Present at Inspection:</b> <i>1</i> <b>Annual Quantity:</b> <i>1</i> <b>Measurement Unit:</b> <i>LBS</i> <b>Treatment Method:</b> <i>INCINERATION</i> <b>Storage Method:</b> <i>METAL DRUMS 0-5 GALLONS</i> <b>Carcinogen Indicator:</b> <b>Hauler:</b> <i>UNKNOWN HAZ WST HAULER</i> <b>Waste Description:</b> <i>ALCOHOL,TRICHLRTHN WIPES</i>		
<b><u>WASTE STREAMS GENERATED BY BUSINESS</u></b> <b>Waste Name &amp; Code:</b> <i>METAL SLUDGE (171)</i> <b>Inspection Date:</b> <i>10/4/01</i> <b>Waste Quantity Present at Inspection:</b> <i>1</i> <b>Annual Quantity:</b> <i>1</i> <b>Measurement Unit:</b> <i>LBS</i> <b>Treatment Method:</b> <i>RECYCLE</i> <b>Storage Method:</b> <i>METAL DRUMS 0-5 GALLONS</i>		

*- Continued on next page -*

# Environmental FirstSearch Site Detail Report

**TARGET SITE:** COLLEGE BLVD  
CARLSBAD CA 92009

**JOB:** 4062-02  
5.91 MI - YELLOW , GREEN ALIGNMENT

## PERMITS SITE

**SEARCH ID:** 253

**DIST/DIR:** NON GC

**MAP ID:**

**NAME:** SBS TECHNOLOGIES  
**ADDRESS:** 5791 VAN ALLEN WY  
CARLSBAD CA 92008  
SAN DIEGO  
**CONTACT:** SBS TECHNOLOGIES

**REV:** 02/06/03  
**ID1:** HE17H02558  
**ID2:**  
**STATUS:**  
**PHONE:** (760)438-6900

**Carcinogen Indicator:**

**Hauler:** UNKNOWN HAZ WST HAULER  
**Waste Description:** SOLDER/DROSS FRON TCH-UP

**VIOLATIONS AT TIME OF INSPECTION**

**Inspection Date:** 10/4/01  
**Violation Item Number:** V001  
**Waste Code:** 352  
**Type of Violation:** ORGANIC SOLIDS (OTHER)  
**Number of Occurances:** 01  
**Violation Definition:** GENERATOR OF A WASTE HAS NOT DETERMINED IF THAT WASTE IS A  
HAZARDOUS WASTE AS DEFINED BY LAW CCR 66262.11

**DISCLOSURE OF HAZARDOUS MATERIALS STORED AT ESTABLISHMENT**

**Chemical Name:** NITROGEN, LIQUID  
**CAS Number:** 7727-37-9  
**Annual Quantity:** 14000  
**Quantity Stored at One Time:** 7260  
**Measurement Unit:** CFT  
**Carcinogen Indicator:**  
**Storage Method:** CYLINDERS  
**Material Data Safety Sheet:**  
**First Hazard Category:** SUDDN RLSE OF PRES  
**Second Hazard Category:** IMMED HEALTH HAZRD

***Environmental FirstSearch  
Site Detail Report***

**TARGET SITE:** COLLEGE BLVD  
CARLSBAD CA 92009

**JOB:** 4062-02  
5.91 MI - YELLOW , GREEN ALIGNMENT

PERMITS SITE			
SEARCH ID:	254	DIST/DIR:	NON GC
		MAP ID:	
<b>NAME:</b>	STEINDORFF COMPOSTING	<b>REV:</b>	08/06/01
<b>ADDRESS:</b>	NE CORNE PALOMR AIRPORT RD/EL CARLSBAD CA 92008 SAN DIEGO	<b>ID1:</b>	HE17H86930
<b>CONTACT:</b>	SOLANA RECYCLERS	<b>ID2:</b>	
		<b>STATUS:</b>	
		<b>PHONE:</b>	( ) -
DETAILS NOT AVAILABLE			

PERMITS SITE			
SEARCH ID:	255	DIST/DIR:	NON GC
		MAP ID:	
<b>NAME:</b>	THE FLOWER FIELD	<b>REV:</b>	08/06/01
<b>ADDRESS:</b>	WEST SID HIDDEN VALLEY RD CARLSBAD CA 92008 SAN DIEGO	<b>ID1:</b>	HE17H86928
<b>CONTACT:</b>	SOLANA RECYCLERS	<b>ID2:</b>	
		<b>STATUS:</b>	
		<b>PHONE:</b>	( ) -
DETAILS NOT AVAILABLE			

**Environmental FirstSearch  
Site Detail Report**

**TARGET SITE:** COLLEGE BLVD  
CARLSBAD CA 92009

**JOB:** 4062-02  
5.91 MI - YELLOW , GREEN ALIGNMENT

PERMITS SITE	
<b>SEARCH ID:</b> 256	<b>DIST/DIR:</b> NON GC
<b>MAP ID:</b>	
<b>NAME:</b> THOMPSON ROSE	<b>REV:</b> 02/06/03
<b>ADDRESS:</b> 8000 POINSETTIA LN	<b>ID1:</b> HE17H99084
CARLSBAD CA 92008	<b>ID2:</b>
SAN DIEGO	<b>STATUS:</b>
<b>CONTACT:</b> DAVID THOMPSON	<b>PHONE:</b> (760)736-6020
<b><u>INDUSTRY / FACILITY INFORMATION NAMES</u></b>	
<b>Business Description &amp; SIC Code:</b>	<i>General Farming</i>
<b>Gas Station:</b>	2
<b>Fire Department District:</b>	
<b><u>PERMIT INFORMATION</u></b>	
<b>Permit Number:</b>	<i>HE17H99084</i>
<b>Inactive / Active Facility Indicator:</b>	
<b>Annual Expiration Date:</b>	
<b>Status:</b>	
<b>Map Code / Business Plan on File:</b>	
<b>Business Plan Acceptance Date:</b>	<i>05/30/1995</i>
<b><u>GENERAL INSPECTION &amp; VIOLATION INFORMATION</u></b>	
<b>Inspection Date:</b>	<i>04/18/1995 0:00:00</i>
<b>Reinspection Date:</b>	<i>Apr 1996</i>
<b>Inspector Name:</b>	<i>PERSKY</i>
<b>Notice of Violation Issued:</b>	
<b>Delinquent Flag:</b>	
<b>Last Update:</b>	<i>3/30/98</i>
<b>Last Delinquent Letter:</b>	
<b><u>PROPERTY OWNER INFORMATION</u></b>	
<b>Property Owner Name:</b>	
<b>Property Owner Address:</b>	
<b><u>DISCLOSURE OF HAZARDOUS MATERIALS STORED AT ESTABLISHMENT</u></b>	
<b>Chemical Name:</b>	<i>AMMONIUM NITRATE-DRY FERTILIZER</i>
<b>CAS#:</b>	<i>6484-52-2</i>
<b>Annual Quantity:</b>	<i>24000.00</i>
<b>Quantity Stored at One Time:</b>	<i>8000.00</i>
<b>Measurement Unit:</b>	<i>LBS</i>
<b>Carcinogen Indicator:</b>	
<b>Storage Method:</b>	<i>BAGS: BRLAP,CLOTH,PAPER,PLSTIC</i>
<b>Material Data Safety Sheet:</b>	
<b>First Hazard Category:</b>	<i>FIRE HAZARD</i>
<b>Second Hazard Category:</b>	<i>IMMED HEALTH HAZRD</i>
<b><u>DISCLOSURE OF HAZARDOUS MATERIALS STORED AT ESTABLISHMENT</u></b>	
<b>Chemical Name:</b>	<i>POTASSIUM NITRATE MCKNITE BRAND</i>
<b>CAS#:</b>	<i>7757-79-1</i>
<b>Annual Quantity:</b>	<i>16000.00</i>
<b>Quantity Stored at One Time:</b>	<i>4000.00</i>
<b>Measurement Unit:</b>	<i>LBS</i>
<b>Carcinogen Indicator:</b>	
<b>Storage Method:</b>	<i>BAGS: BRLAP,CLOTH,PAPER,PLSTIC</i>
<b>- Continued on next page -</b>	

## Environmental FirstSearch Site Detail Report

**TARGET SITE:** COLLEGE BLVD  
CARLSBAD CA 92009

**JOB:** 4062-02  
5.91 MI - YELLOW , GREEN ALIGNMENT

### PERMITS SITE

**SEARCH ID:** 256

**DIST/DIR:** NON GC

**MAP ID:**

**NAME:** THOMPSON ROSE  
**ADDRESS:** 8000 POINSETTIA LN  
CARLSBAD CA 92008  
SAN DIEGO  
**CONTACT:** DAVID THOMPSON

**REV:** 02/06/03  
**ID1:** HE17H99084  
**ID2:**  
**STATUS:**  
**PHONE:** (760)736-6020

**Material Data Safety Sheet:**

**First Hazard Category:** *FIRE HAZARD*  
**Second Hazard Category:** *IMMED HEALTH HAZRD*

**DISCLOSURE OF HAZARDOUS MATERIALS STORED AT ESTABLISHMENT**

**Chemical Name:** *CHIPCO RONSTAR HERBICIDE*  
**CAS#:** *19666-30-9*  
**Annual Quantity:** *700.00*  
**Quantity Stored at One Time:** *700.00*  
**Measurement Unit:** *LBS*  
**Carcinogen Indicator:**  
**Storage Method:** *BAGS: BRLAP,CLOTH,PAPER,PLSTIC*  
**Material Data Safety Sheet:**  
**First Hazard Category:** *IMMED HEALTH HAZRD*  
**Second Hazard Category:** *CORROSIVE*

**DISCLOSURE OF HAZARDOUS MATERIALS STORED AT ESTABLISHMENT**

**Chemical Name:** *GYP SUM*  
**CAS#:**  
**Annual Quantity:** *4000.00*  
**Quantity Stored at One Time:** *500.00*  
**Measurement Unit:** *LBS*  
**Carcinogen Indicator:**  
**Storage Method:** *BAGS: BRLAP,CLOTH,PAPER,PLSTIC*  
**Material Data Safety Sheet:**  
**First Hazard Category:** *CORROSIVE*  
**Second Hazard Category:** *OTHER*

**DISCLOSURE OF HAZARDOUS MATERIALS STORED AT ESTABLISHMENT**

**Chemical Name:** *CALCIUM NITRATE DRY FERTILIZER*  
**CAS#:** *10124-37-5*  
**Annual Quantity:** *24000.00*  
**Quantity Stored at One Time:** *8000.00*  
**Measurement Unit:** *LBS*  
**Carcinogen Indicator:**  
**Storage Method:** *BAGS: BRLAP,CLOTH,PAPER,PLSTIC*  
**Material Data Safety Sheet:**  
**First Hazard Category:** *FIRE HAZARD*  
**Second Hazard Category:** *IMMED HEALTH HAZRD*

**DISCLOSURE OF HAZARDOUS MATERIALS STORED AT ESTABLISHMENT**

**Chemical Name:** *DOLOMITE LIME*  
**CAS#:**  
**Annual Quantity:** *4000.00*  
**Quantity Stored at One Time:** *1300.00*  
**Measurement Unit:** *LBS*  
**Carcinogen Indicator:**

- Continued on next page -

**Environmental FirstSearch**  
**Site Detail Report**

**TARGET SITE:** COLLEGE BLVD  
CARLSBAD CA 92009

**JOB:** 4062-02  
5.91 MI - YELLOW , GREEN ALIGNMENT

PERMITS SITE

---

<b>SEARCH ID:</b> 256	<b>DIST/DIR:</b> NON GC	<b>MAP ID:</b>
-----------------------	-------------------------	----------------

---

<b>NAME:</b> THOMPSON ROSE	<b>REV:</b> 02/06/03
<b>ADDRESS:</b> 8000 POINSETTIA LN CARLSBAD CA 92008 SAN DIEGO	<b>ID1:</b> HE17H99084
<b>CONTACT:</b> DAVID THOMPSON	<b>ID2:</b>
	<b>STATUS:</b>
	<b>PHONE:</b> (760)736-6020

---

<b>Storage Method:</b>	<i>BAGS: BRLAP,CLOTH,PAPER,PLSTIC</i>
<b>Material Data Safety Sheet:</b>	
<b>First Hazard Category:</b>	<i>CORROSIVE</i>
<b>Second Hazard Category:</b>	<i>OTHER</i>

**DISCLOSURE OF HAZARDOUS MATERIALS STORED AT ESTABLISHMENT**

<b>Chemical Name:</b>	<i>GASOLINE 2X300</i>
<b>CAS#:</b>	<i>8006-61-9</i>
<b>Annual Quantity:</b>	<i>5400.00</i>
<b>Quantity Stored at One Time:</b>	<i>600.00</i>
<b>Measurement Unit:</b>	<i>GAL</i>
<b>Carcinogen Indicator:</b>	
<b>Storage Method:</b>	<i>ABVGR TNK,STEEL 10-1000 G</i>
<b>Material Data Safety Sheet:</b>	
<b>First Hazard Category:</b>	<i>FIRE HAZARD</i>
<b>Second Hazard Category:</b>	<i>IMMED HEALTH HAZRD</i>

**DISCLOSURE OF HAZARDOUS MATERIALS STORED AT ESTABLISHMENT**

<b>Chemical Name:</b>	<i>COMPRESSED OXYGEN (2X250 CUFT TANKS)</i>
<b>CAS#:</b>	<i>7782-44-7</i>
<b>Annual Quantity:</b>	<i>3000.00</i>
<b>Quantity Stored at One Time:</b>	<i>500.00</i>
<b>Measurement Unit:</b>	<i>CFT</i>
<b>Carcinogen Indicator:</b>	
<b>Storage Method:</b>	<i>CYLINDERS</i>
<b>Material Data Safety Sheet:</b>	
<b>First Hazard Category:</b>	<i>FIRE HAZARD</i>
<b>Second Hazard Category:</b>	<i>SUDDN RLSE OF PRES</i>

**DISCLOSURE OF HAZARDOUS MATERIALS STORED AT ESTABLISHMENT**

<b>Chemical Name:</b>	<i>ACETYLENE 2 TANKS 145</i>
<b>CAS#:</b>	<i>74-86-2</i>
<b>Annual Quantity:</b>	<i>580.00</i>
<b>Quantity Stored at One Time:</b>	<i>290.00</i>
<b>Measurement Unit:</b>	<i>CFT</i>
<b>Carcinogen Indicator:</b>	
<b>Storage Method:</b>	<i>CYLINDERS</i>
<b>Material Data Safety Sheet:</b>	
<b>First Hazard Category:</b>	<i>FIRE HAZARD</i>
<b>Second Hazard Category:</b>	<i>SUDDN RLSE OF PRES</i>

**DISCLOSURE OF HAZARDOUS MATERIALS STORED AT ESTABLISHMENT**

<b>Chemical Name:</b>	<i>BOILER TREATMENT (CHEM AQUA)</i>
<b>CAS#:</b>	
<b>Annual Quantity:</b>	<i>140.00</i>
<b>Quantity Stored at One Time:</b>	<i>70.00</i>
<b>Measurement Unit:</b>	<i>GAL</i>

*- Continued on next page -*

***Environmental FirstSearch  
Site Detail Report***

**TARGET SITE:** COLLEGE BLVD  
CARLSBAD CA 92009

**JOB:** 4062-02  
5.91 MI - YELLOW , GREEN ALIGNMENT

**PERMITS SITE**

<b>SEARCH ID:</b> 256	<b>DIST/DIR:</b> NON GC	<b>MAP ID:</b>
-----------------------	-------------------------	----------------

<b>NAME:</b> THOMPSON ROSE	<b>REV:</b> 02/06/03
<b>ADDRESS:</b> 8000 POINSETTIA LN CARLSBAD CA 92008 SAN DIEGO	<b>ID1:</b> HE17H99084
<b>CONTACT:</b> DAVID THOMPSON	<b>ID2:</b> <b>STATUS:</b> <b>PHONE:</b> (760)736-6020

**Carcinogen Indicator:**  
**Storage Method:** *PLASTIC DRUMS 0-5 GALLONS*  
**Material Data Safety Sheet:**  
**First Hazard Category:** *DELAYD HLTH HAZARD*  
**Second Hazard Category:** *IMMED HEALTH HAZRD*

**DISCLOSURE OF HAZARDOUS MATERIALS STORED AT ESTABLISHMENT**

**Chemical Name:** *CHEM AQUA 155*  
**CAS#:**  
**Annual Quantity:** *110.00*  
**Quantity Stored at One Time:** *55.00*  
**Measurement Unit:** *GAL*  
**Carcinogen Indicator:**  
**Storage Method:** *PLASTIC DRUMS,55 GALLONS*  
**Material Data Safety Sheet:**  
**First Hazard Category:** *DELAYD HLTH HAZARD*  
**Second Hazard Category:** *IMMED HEALTH HAZRD*

**DISCLOSURE OF HAZARDOUS MATERIALS STORED AT ESTABLISHMENT**

**Chemical Name:** *DACONIL (CHLOROTHALONIL)*  
**CAS#:** *1897-45-6*  
**Annual Quantity:** *2.00*  
**Quantity Stored at One Time:** *2.00*  
**Measurement Unit:** *GAL*  
**Carcinogen Indicator:**  
**Storage Method:** *PLASTIC DRUMS 0-5 GALLONS*  
**Material Data Safety Sheet:**  
**First Hazard Category:** *DELAYD HLTH HAZARD*  
**Second Hazard Category:** *IMMED HEALTH HAZRD*

**DISCLOSURE OF HAZARDOUS MATERIALS STORED AT ESTABLISHMENT**

**Chemical Name:** *EXOTHERM (CHLOROTHANIL)*  
**CAS#:** *1897-45-6*  
**Annual Quantity:** *3.00*  
**Quantity Stored at One Time:** *3.00*  
**Measurement Unit:** *LBS*  
**Carcinogen Indicator:**  
**Storage Method:** *METAL DRUMS 0-5 GALLONS*  
**Material Data Safety Sheet:**  
**First Hazard Category:** *DELAYD HLTH HAZARD*  
**Second Hazard Category:** *IMMED HEALTH HAZRD*

**DISCLOSURE OF HAZARDOUS MATERIALS STORED AT ESTABLISHMENT**

**Chemical Name:** *CAPTAN*  
**CAS#:** *133-06-2*  
**Annual Quantity:** *4.00*  
**Quantity Stored at One Time:** *8.00*

*- Continued on next page -*

***Environmental FirstSearch  
Site Detail Report***

**TARGET SITE:** COLLEGE BLVD  
CARLSBAD CA 92009

**JOB:** 4062-02  
5.91 MI - YELLOW , GREEN ALIGNMENT

PERMITS SITE			
SEARCH ID:	DIST/DIR:	NON GC	MAP ID:
<b>NAME:</b> THOMPSON ROSE	<b>REV:</b> 02/06/03		
<b>ADDRESS:</b> 8000 POINSETTIA LN	<b>ID1:</b> HE17H99084		
CARLSBAD CA 92008	<b>ID2:</b>		
SAN DIEGO	<b>STATUS:</b>		
<b>CONTACT:</b> DAVID THOMPSON	<b>PHONE:</b> (760)736-6020		
<hr/>			
<b>Measurement Unit:</b>	LBS		
<b>Carcinogen Indicator:</b>			
<b>Storage Method:</b>	BAGS: BRLAP,CLOTH,PAPER,PLSTIC		
<b>Material Data Safety Sheet:</b>			
<b>First Hazard Category:</b>	DELAYD HLTH HAZARD		
<b>Second Hazard Category:</b>	IMMED HEALTH HAZRD		
<hr/>			
<b><u>DISCLOSURE OF HAZARDOUS MATERIALS STORED AT ESTABLISHMENT</u></b>			
<b>Chemical Name:</b>	DACONIL WP (CHLOROTHALONIL)		
<b>CAS#:</b>	1897-45-6		
<b>Annual Quantity:</b>	28.00		
<b>Quantity Stored at One Time:</b>	28.00		
<b>Measurement Unit:</b>	LBS		
<b>Carcinogen Indicator:</b>			
<b>Storage Method:</b>	BAGS: BRLAP,CLOTH,PAPER,PLSTIC		
<b>Material Data Safety Sheet:</b>			
<b>First Hazard Category:</b>	DELAYD HLTH HAZARD		
<b>Second Hazard Category:</b>	IMMED HEALTH HAZRD		
<hr/>			
<b><u>DISCLOSURE OF HAZARDOUS MATERIALS STORED AT ESTABLISHMENT</u></b>			
<b>Chemical Name:</b>	METHYL BROMIDE		
<b>CAS#:</b>	74-83-9		
<b>Annual Quantity:</b>	450.00		
<b>Quantity Stored at One Time:</b>	300.00		
<b>Measurement Unit:</b>	LBS		
<b>Carcinogen Indicator:</b>			
<b>Storage Method:</b>	CYLINDERS		
<b>Material Data Safety Sheet:</b>			
<b>First Hazard Category:</b>	XTREMLY HAZRDS-GAS		
<b>Second Hazard Category:</b>	SUDDN RLSE OF PRES		
<hr/>			
<b><u>DISCLOSURE OF HAZARDOUS MATERIALS STORED AT ESTABLISHMENT</u></b>			
<b>Chemical Name:</b>	DRY NITROGEN FERTILIZER		
<b>CAS#:</b>	7727-37-9		
<b>Annual Quantity:</b>	2500.00		
<b>Quantity Stored at One Time:</b>	2500.00		
<b>Measurement Unit:</b>	LBS		
<b>Carcinogen Indicator:</b>			
<b>Storage Method:</b>	BAGS: BRLAP,CLOTH,PAPER,PLSTIC		
<b>Material Data Safety Sheet:</b>			
<b>First Hazard Category:</b>	IMMED HEALTH HAZRD		
<b>Second Hazard Category:</b>			
<hr/>			
<b><u>DISCLOSURE OF HAZARDOUS MATERIALS STORED AT ESTABLISHMENT</u></b>			
<b>Chemical Name:</b>	B-NINE (DAMINOZIDE)		
<b>CAS#:</b>	1596-84-5		
<b>Annual Quantity:</b>	1.00		

- Continued on next page -



# Environmental FirstSearch Site Detail Report

**TARGET SITE:** COLLEGE BLVD  
CARLSBAD CA 92009

**JOB:** 4062-02  
5.91 MI - YELLOW , GREEN ALIGNMENT

**PERMITS SITE**

**SEARCH ID:** 256                                 **DIST/DIR:** NON GC                                 **MAP ID:**

<b>NAME:</b> THOMPSON ROSE	<b>REV:</b> 02/06/03
<b>ADDRESS:</b> 8000 POINSETTIA LN CARLSBAD CA 92008 SAN DIEGO	<b>ID1:</b> HE17H99084
<b>CONTACT:</b> DAVID THOMPSON	<b>ID2:</b>
	<b>STATUS:</b>
	<b>PHONE:</b> (760)736-6020

<b>Quantity Stored at One Time:</b>	2.00
<b>Measurement Unit:</b>	LBS
<b>Carcinogen Indicator:</b>	
<b>Storage Method:</b>	BAGS: BRLAP,CLOTH,PAPER,PLSTIC
<b>Material Data Safety Sheet:</b>	
<b>First Hazard Category:</b>	DELAYD HLTH HAZARD
<b>Second Hazard Category:</b>	IMMED HEALTH HAZRD

**DISCLOSURE OF HAZARDOUS MATERIALS STORED AT ESTABLISHMENT**

<b>Chemical Name:</b>	ALDICARB 10% TEMIK 10 G
<b>CAS#:</b>	116-06-3
<b>Annual Quantity:</b>	0.00
<b>Quantity Stored at One Time:</b>	10.00
<b>Measurement Unit:</b>	LBS
<b>Carcinogen Indicator:</b>	
<b>Storage Method:</b>	BAGS: BRLAP,CLOTH,PAPER,PLSTIC
<b>Material Data Safety Sheet:</b>	
<b>First Hazard Category:</b>	XTREMLY HAZRDS-CFR
<b>Second Hazard Category:</b>	IMMED HEALTH HAZRD

**DISCLOSURE OF HAZARDOUS MATERIALS STORED AT ESTABLISHMENT**

<b>Chemical Name:</b>	CHLOROPHALINOE R0201
<b>CAS#:</b>	3691-35-8
<b>Annual Quantity:</b>	20.00
<b>Quantity Stored at One Time:</b>	10.00
<b>Measurement Unit:</b>	LBS
<b>Carcinogen Indicator:</b>	
<b>Storage Method:</b>	FIBER/PLSTIC BOXES,CRTNS,CASES
<b>Material Data Safety Sheet:</b>	
<b>First Hazard Category:</b>	XTREMLY HAZRDS-CFR
<b>Second Hazard Category:</b>	IMMED HEALTH HAZRD

**DISCLOSURE OF HAZARDOUS MATERIALS STORED AT ESTABLISHMENT**

<b>Chemical Name:</b>	BROMOMETHANE-99.5 % METHYL BROMIDE-SOIL CHEMICAL CORP
<b>CAS#:</b>	74-83-9
<b>Annual Quantity:</b>	450.00
<b>Quantity Stored at One Time:</b>	150.00
<b>Measurement Unit:</b>	LBS
<b>Carcinogen Indicator:</b>	
<b>Storage Method:</b>	CYLINDERS
<b>Material Data Safety Sheet:</b>	
<b>First Hazard Category:</b>	XTREMLY HAZRDS-GAS
<b>Second Hazard Category:</b>	IMMED HEALTH HAZRD

**DISCLOSURE OF HAZARDOUS MATERIALS STORED AT ESTABLISHMENT**

<b>Chemical Name:</b>	DIMETHOATE
<b>CAS#:</b>	60-51-5

- Continued on next page -

## Environmental FirstSearch Site Detail Report

**TARGET SITE:** COLLEGE BLVD  
CARLSBAD CA 92009

**JOB:** 4062-02  
5.91 MI - YELLOW , GREEN ALIGNMENT

### PERMITS SITE

<b>SEARCH ID:</b> 256	<b>DIST/DIR:</b> NON GC	<b>MAP ID:</b>
-----------------------	-------------------------	----------------

<b>NAME:</b> THOMPSON ROSE	<b>REV:</b> 02/06/03
<b>ADDRESS:</b> 8000 POINSETTIA LN CARLSBAD CA 92008 SAN DIEGO	<b>ID1:</b> HE17H99084
<b>CONTACT:</b> DAVID THOMPSON	<b>ID2:</b>
	<b>STATUS:</b>
	<b>PHONE:</b> (760)736-6020

<b>Annual Quantity:</b>	0.00
<b>Quantity Stored at One Time:</b>	2.00
<b>Measurement Unit:</b>	GAL
<b>Carcinogen Indicator:</b>	
<b>Storage Method:</b>	PLASTIC DRUMS 0-5 GALLONS
<b>Material Data Safety Sheet:</b>	
<b>First Hazard Category:</b>	XTREMELY HAZRDS-CFR
<b>Second Hazard Category:</b>	IMMED HEALTH HAZRD

**DISCLOSURE OF HAZARDOUS MATERIALS STORED AT ESTABLISHMENT**

<b>Chemical Name:</b>	OXAMYL 24 % VYDATE L
<b>CAS#:</b>	23135-22-0
<b>Annual Quantity:</b>	3.00
<b>Quantity Stored at One Time:</b>	3.00
<b>Measurement Unit:</b>	GAL
<b>Carcinogen Indicator:</b>	
<b>Storage Method:</b>	PLASTIC DRUMS 0-5 GALLONS
<b>Material Data Safety Sheet:</b>	
<b>First Hazard Category:</b>	XTREMELY HAZRDS-CFR
<b>Second Hazard Category:</b>	IMMED HEALTH HAZRD

***Environmental FirstSearch  
Site Detail Report***

**TARGET SITE:** COLLEGE BLVD  
CARLSBAD CA 92009

**JOB:** 4062-02  
5.91 MI - YELLOW , GREEN ALIGNMENT

PERMITS SITE

<b>SEARCH ID:</b> 257	<b>DIST/DIR:</b> NON GC	<b>MAP ID:</b>
-----------------------	-------------------------	----------------

<b>NAME:</b> TOM LOPEZ JR <b>ADDRESS:</b> E EL CAMINO REAL CARLSBAD CA 92008 SAN DIEGO <b>CONTACT:</b> RUBEN LOPEZ	<b>REV:</b> 08/06/01 <b>ID1:</b> HE17H99156 <b>ID2:</b> <b>STATUS:</b> <b>PHONE:</b> (619)744-8227
--	--

DETAILS NOT AVAILABLE

# Environmental FirstSearch Site Detail Report

**TARGET SITE:** COLLEGE BLVD  
CARLSBAD CA 92009

**JOB:** 4062-02  
5.91 MI - YELLOW , GREEN ALIGNMENT

## PERMITS SITE

**SEARCH ID:** 258

**DIST/DIR:** NON GC

**MAP ID:**

**NAME:** US HEALTHWORKS  
**ADDRESS:** 5814 VON ALLEN WY  
CARLSBAD CA 92008  
SAN DIEGO  
**CONTACT:** US HEALTH WORKS

**REV:** 02/06/03  
**ID1:** HE17H54894  
**ID2:**  
**STATUS:**  
**PHONE:** (760)436-4685

### INDUSTRY / FACILITY INFORMATION NAMES

**Business Description & SIC Code:** Medical/Health-Related  
**Gas Station:**  
**Fire Department District:**

### PERMIT INFORMATION

**Permit Number:** H54894  
**Inactive / Active Facility Indicator:**  
**Annual Expiration Date:** Jul 31  
**Status:**  
**Map Code / Business Plan on File:**  
**Business Plan Acceptance Date:**

### GENERAL INSPECTION & VIOLATION INFORMATION

**Inspection Date:** 02/07/2002 0:00:00  
**Reinspection Date:** Apr 2003  
**Inspector Name:** BURTON  
**Notice of Violation Issued:**  
**Delinquent Flag:**  
**Last Update:** 5/5/02  
**Last Delinquent Letter:**

### PROPERTY OWNER INFORMATION

**Property Owner Name:**  
**Property Owner Address:**

### WASTE STREAMS GENERATED BY BUSINESS

**Waste Name & Code:** INFECTIOUS WASTE, GENERAL (901)  
**Inspection Date:** 2/7/02  
**Waste Quantity Present at Inspection:** 12  
**Annual Quantity:** 124  
**Measurement Unit:** LBS  
**Treatment Method:** AUTOCLAVE  
**Storage Method:** BAGS: BRLAP,CLOTH,PAPER,PLSTIC  
**Carcinogen Indicator:**  
**Hauler:** BFI MEDICAL WASTE SYSTEMS  
**Waste Description:** RED BAGS

### WASTE STREAMS GENERATED BY BUSINESS

**Waste Name & Code:** INFECTIOUS WASTE, SHARPS (902)  
**Inspection Date:** 2/7/02  
**Waste Quantity Present at Inspection:** 20  
**Annual Quantity:** 240  
**Measurement Unit:** LBS  
**Treatment Method:** AUTOCLAVE  
**Storage Method:** PLASTIC DRUMS 0-5 GALLONS

- Continued on next page -

# Environmental FirstSearch Site Detail Report

**TARGET SITE:** COLLEGE BLVD  
CARLSBAD CA 92009

**JOB:** 4062-02  
5.91 MI - YELLOW , GREEN ALIGNMENT

## PERMITS SITE

**SEARCH ID:** 258

**DIST/DIR:** NON GC

**MAP ID:**

**NAME:** US HEALTHWORKS  
**ADDRESS:** 5814 VON ALLEN WY  
CARLSBAD CA 92008  
SAN DIEGO  
**CONTACT:** US HEALTH WORKS

**REV:** 02/06/03  
**ID1:** HE17H54894  
**ID2:**  
**STATUS:**  
**PHONE:** (760)436-4685

**Carcinogen Indicator:**

**Hauler:** BFI MEDICAL WASTE SYSTEMS  
**Waste Description:** SHARPS

WASTE STREAMS GENERATED BY BUSINESS

**Waste Name & Code:** PHOTOCHEM/PHOTOPROC WASTE (541)  
**Inspection Date:** 2/7/02  
**Waste Quantity Present at Inspection:** 5  
**Annual Quantity:** 20  
**Measurement Unit:** LBS  
**Treatment Method:** RECYCLE  
**Storage Method:** PROCESSING EQUIPMENT  
**Carcinogen Indicator:**  
**Hauler:** UNKNOWN HAZ WST HAULER  
**Waste Description:** FIXER WASTE-SILVER RCVRY

VIOLATIONS AT TIME OF INSPECTION

**Inspection Date:** 2/7/02  
**Violation Item Number:** V001  
**Waste Code:**  
**Type of Violation:** GENERAL VIOLATION  
**Number of Occurances:** 01  
**Violation Definition:** MEDICAL SOLID WASTE IS NOT STORED IN A LOCKED TRASH RECEPTACLE OR ENCLOSURE SO AS TO DENY ACCESS TO UNAUTHORIZED PERSONS. 68.1202

VIOLATIONS AT TIME OF INSPECTION

**Inspection Date:** 2/7/02  
**Violation Item Number:** V002  
**Waste Code:**  
**Type of Violation:** GENERAL VIOLATION  
**Number of Occurances:** 01  
**Violation Definition:** MUST HAVE WASTE CONTAINER/BIN LABELED ON THE LID AND SIDE SO AS TO BE CLEARLY VISIBLE. 118280

## Environmental FirstSearch Site Detail Report

**TARGET SITE:** COLLEGE BLVD  
CARLSBAD CA 92009

**JOB:** 4062-02  
5.91 MI - YELLOW , GREEN ALIGNMENT

### REGISTERED UNDERGROUND STORAGE TANKS

<b>SEARCH ID:</b> 259	<b>DIST/DIR:</b> NON GC	<b>MAP ID:</b>
-----------------------	-------------------------	----------------

<b>NAME:</b> RECLAIMED WATER USE AREA	<b>REV:</b> 02/06/03
<b>ADDRESS:</b> PROCTOR VALLEY RD CHULA VISTA CA 91914 SAN DIEGO	<b>ID1:</b> HE17H20890
<b>CONTACT:</b> OTAY WATER DISTRICT	<b>ID2:</b>
	<b>STATUS:</b>
	<b>PHONE:</b> (619)462-2222

**TANK ID s**

**Permit Number:** H20890  
**Tank Number:** T001  
**Tank ID Number:** 14

**TANK CHARACTERISTICS INFORMATION**

**Capacity:** 12000.00  
**Manufacturer Code:**  
**Year Installed:** 1980  
**Contents:** DIESEL  
**Tank Content Chemical Name:**  
**Tank Content CAS Number:** 12034

**Tank System Type:** SINGLE WALL W/O SECNDRY CNTMNT  
**Primary Tank Material:** CARBON STEEL W/COMPOSITE  
**Tank Interior Lining or Coating:** NO SECONDARY TANK MTRL INFO  
**Tank Exterior Corrosion Protection:** NONE  
**Overfill Device:** NO OVERFILL INFORMATION  
**Spill Buckets:**  
**Is Groundwater Greater Than 20 Feet (Y/N):** NO

**TANK TESTING & MONITORING INFORMATION**

**Below Grade Equipment:** 1/4  
**Is System 1998 Standards Certified (Y/N):**  
**Tank Monitor Device:** NO TANK MONIT DEV INFO  
**Automatic Tank Gauges:** NO ATGS INFO AVAILABLE  
**Tank Test Status:** N/A  
**Tank Test Date:** 08/11/86

**PIPING INFORMATION**

**Piping Corrosion Protection:** INVALID CODE  
**Pressure Pipe Loss Leak Detector Type:** NO PPLD BRAND INFO  
**Pipe System Type:** SUCTION  
**Pipe Construction:** SINGLE WALL  
**Pipe Primary Material:** NO PRIMARY PIPE MATERIAL INFO  
**Pipe Monitor Device:** NO PIPE MONIT DEV INFO

**PIPING INFORMATION**

**Pipe Test Date:** 08/11/86

**REGULATORY INFORMATION**

**Tank Exempt Indicator:** NO  
**Hazard Category 1:**  
**Regulatory Status Code Description:** CLOSED BY REMOVAL

**TANK ID s**

- Continued on next page -

***Environmental FirstSearch  
Site Detail Report***

**TARGET SITE:** COLLEGE BLVD  
CARLSBAD CA 92009

**JOB:** 4062-02  
5.91 MI - YELLOW , GREEN ALIGNMENT

**REGISTERED UNDERGROUND STORAGE TANKS**

**SEARCH ID:** 259                                      **DIST/DIR:** NON GC                                      **MAP ID:**

<b>NAME:</b> RECLAIMED WATER USE AREA <b>ADDRESS:</b> PROCTOR VALLEY RD CHULA VISTA CA 91914 SAN DIEGO <b>CONTACT:</b> OTAY WATER DISTRICT	<b>REV:</b> 02/06/03 <b>ID1:</b> HE17H20890 <b>ID2:</b> <b>STATUS:</b> <b>PHONE:</b> (619)462-2222
--	--

**Permit Number:** H20890  
**Tank Number:** T002  
**Tank ID Number:** 15

**TANK CHARACTERISTICS INFORMATION**

**Capacity:** 12000.00  
**Manufacturer Code:**  
**Year Installed:** 1980  
**Contents:** DIESEL  
**Tank Content Chemical Name:**  
**Tank Content CAS Number:** 12034

**Tank System Type:** SINGLE WALL W/O SECNDRY CNTMNT  
**Primary Tank Material:** CARBON STEEL W/COMPOSITE  
**Tank Interior Lining or Coating:** NO SECONDARY TANK MTRL INFO  
**Tank Exterior Corrosion Protection:** NONE  
**Overfill Device:** NO OVERFILL INFORMATION  
**Spill Buckets:**  
**Is Groundwater Greater Than 20 Feet (Y/N):** NO

**TANK TESTING & MONITORING INFORMATION**

**Below Grade Equipment:** 1/4  
**Is System 1998 Standards Certified (Y/N):**  
**Tank Monitor Device:** NO TANK MONIT DEV INFO  
**Automatic Tank Gauges:** NO ATGS INFO AVAILABLE  
**Tank Test Status:** N/A  
**Tank Test Date:** 08/11/86

**PIPING INFORMATION**

**Piping Corrosion Protection:** INVALID CODE  
**Pressure Pipe Loss Leak Detector Type:** NO PPLD BRAND INFO  
**Pipe System Type:** SUCTION  
**Pipe Construction:** SINGLE WALL  
**Pipe Primary Material:** NO PRIMARY PIPE MATERIAL INFO  
**Pipe Monitor Device:** NO PIPE MONIT DEV INFO

**PIPING INFORMATION**

**Pipe Test Date:** 08/11/86

**REGULATORY INFORMATION**

**Tank Exempt Indicator:** NO  
**Hazard Category 1:**  
**Regulatory Status Code Description:** CLOSED BY REMOVAL

## Environmental FirstSearch Site Detail Report

**TARGET SITE:** COLLEGE BLVD  
CARLSBAD CA 92009

**JOB:** 4062-02  
5.91 MI - YELLOW , GREEN ALIGNMENT

### REGISTERED UNDERGROUND STORAGE TANKS

<b>SEARCH ID:</b> 260	<b>DIST/DIR:</b> NON GC	<b>MAP ID:</b>
-----------------------	-------------------------	----------------

<b>NAME:</b> CARLSBAD RANCH UNIT 1 CT94-09	<b>REV:</b> 02/06/03
<b>ADDRESS:</b> PALOMAR ARPT & PASEO CARLSBAD CA 92008 SAN DIEGO	<b>ID1:</b> HE17H36149
<b>CONTACT:</b> CARLSBAD RANCH CO	<b>ID2:</b>
	<b>STATUS:</b>
	<b>PHONE:</b> ( ) -

**TANK ID s**

**Permit Number:** H36149  
**Tank Number:** T001  
**Tank ID Number:** AT3675

**TANK CHARACTERISTICS INFORMATION**

**Capacity:** 10000.00  
**Manufacturer Code:**  
**Year Installed:**  
**Contents:** SEE FILE FOR CONTENTS  
**Tank Content Chemical Name:**  
**Tank Content CAS Number:**

**Tank System Type:** SINGLE WALL W/O SECNDRY CNTMNT  
**Primary Tank Material:** CARBON STEEL  
**Tank Interior Lining or Coating:** NO SECONDARY TANK MTRL INFO  
**Tank Exterior Corrosion Protection:** NO EXTERIOR CORR PROT INFO  
**Overfill Device:** NO OVERFILL INFORMATION  
**Spill Buckets:**  
**Is Groundwater Greater Than 20 Feet (Y/N):** NO

**TANK TESTING & MONITORING INFORMATION**

**Below Grade Equipment:** 99.999  
**Is System 1998 Standards Certified (Y/N):**  
**Tank Monitor Device:** NO TANK MONIT DEV INFO  
**Automatic Tank Gauges:** NO ATGS INFO AVAILABLE  
**Tank Test Status:** INVALID CODE  
**Tank Test Date:** 03/28/97

**PIPING INFORMATION**

**Piping Corrosion Protection:** NO PIPE PROTECTION INFO  
**Pressure Pipe Loss Leak Detector Type:** NO PPLD BRAND INFO  
**Pipe System Type:** PIPE TYPE NOT AVAILABLE  
**Pipe Construction:** NO PIPE CONSTRUCTION INFO  
**Pipe Primary Material:** NO PRIMARY PIPE MATERIAL INFO  
**Pipe Monitor Device:** NO PIPE MONIT DEV INFO

**PIPING INFORMATION**

**Pipe Test Date:** 01/01/01

**REGULATORY INFORMATION**

**Tank Exempt Indicator:** NO  
**Hazard Category 1:**  
**Regulatory Status Code Description:** CLOSED BY REMOVAL



# Environmental FirstSearch

## Site Detail Report

**TARGET SITE:** COLLEGE BLVD  
CARLSBAD CA 92009

**JOB:** 4062-02  
5.91 MI - YELLOW , GREEN ALIGNMENT

### REGISTERED UNDERGROUND STORAGE TANKS

**SEARCH ID:** 261 **DIST/DIR:** NON GC **MAP ID:**

<b>NAME:</b> DENNIS FLOWERS	<b>REV:</b> 02/06/03
<b>ADDRESS:</b> 8000 POINSETTIA LN CARLSBAD CA 92008 SAN DIEGO	<b>ID1:</b> HE17H99083
<b>CONTACT:</b> JOHN DENNIS	<b>ID2:</b>
	<b>STATUS:</b>
	<b>PHONE:</b> (619)438-2750

TANK ID s

**Permit Number:** H99083  
**Tank Number:** T001  
**Tank ID Number:** AT1992

TANK CHARACTERISTICS INFORMATION

**Capacity:** 10000.00  
**Manufacturer Code:**  
**Year Installed:**  
**Contents:** DIESEL  
**Tank Content Chemical Name:**  
**Tank Content CAS Number:**

**Tank System Type:** TANK TYPE NOT AVAILABLE  
**Primary Tank Material:** CARBON STEEL  
**Tank Interior Lining or Coating:** NO SECONDARY TANK MTRL INFO  
**Tank Exterior Corrosion Protection:** NO EXTERIOR CORR PROT INFO  
**Overfill Device:** NO OVERFILL INFORMATION  
**Spill Buckets:**  
**Is Groundwater Greater Than 20 Feet (Y/N):** NO

TANK TESTING & MONITORING INFORMATION

**Below Grade Equipment:**  
**Is System 1998 Standards Certified (Y/N):**  
**Tank Monitor Device:** NO TANK MONIT DEV INFO  
**Automatic Tank Gauges:** NO ATGS INFO AVAILABLE  
**Tank Test Status:** INVALID CODE  
**Tank Test Date:** 11/25/99

PIPING INFORMATION

**Piping Corrosion Protection:** NO PIPE PROTECTION INFO  
**Pressure Pipe Loss Leak Detector Type:** NO PPLD BRAND INFO  
**Pipe System Type:** PIPE TYPE NOT AVAILABLE  
**Pipe Construction:** NO PIPE CONSTRUCTION INFO  
**Pipe Primary Material:** NO PRIMARY PIPE MATERIAL INFO  
**Pipe Monitor Device:** NO PIPE MONIT DEV INFO

PIPING INFORMATION

**Pipe Test Date:** 01/01/01

REGULATORY INFORMATION

**Tank Exempt Indicator:** NO  
**Hazard Category 1:**  
**Regulatory Status Code Description:** CLOSED BY REMOVAL





## *Environmental FirstSearch*

### *Site Detail Report*

**TARGET SITE:** COLLEGE BLVD  
CARLSBAD CA 92009

**JOB:** 4062-02  
5.91 MI - YELLOW , GREEN ALIGNMENT

#### LEAKING UNDERGROUND STORAGE TANKS

**SEARCH ID:** 264                                      **DIST/DIR:** NON GC                                      **MAP ID:**

<b>NAME:</b>	CARNATION/SPECTRUM PROPERTY	<b>REV:</b>	10/22/01
<b>ADDRESS:</b>	BLACK RAIL RD	<b>ID1:</b>	HE17H38425
	CARLSBAD CA 92009	<b>ID2:</b>	
	SAN DIEGO	<b>STATUS:</b>	
<b>CONTACT:</b>		<b>PHONE:</b>	( ) -

<b>Release Occurance Number:</b>	001
<b>Historical Name:</b>	CARNATION FIELDS DEVELOPMENT
<b>Date Release Began:</b>	9/30/99
<b>Lead Agency:</b>	DEH
<b>Case Type:</b>	TANK, Release
<b>Case Status:</b>	OPEN
<b>Case Status Date:</b>	10/6/99

#### LEAKING UNDERGROUND STORAGE TANKS

**SEARCH ID:** 265                                      **DIST/DIR:** NON GC                                      **MAP ID:**

<b>NAME:</b>	EMERALD RIDGE EAST	<b>REV:</b>	10/22/01
<b>ADDRESS:</b>	PALOMAR AIRPORT RD	<b>ID1:</b>	HE17H36433
	CARLSBAD CA 92009	<b>ID2:</b>	
	SAN DIEGO	<b>STATUS:</b>	
<b>CONTACT:</b>	MSP CALIFORNIA, LLC	<b>PHONE:</b>	( ) -

<b>Release Occurance Number:</b>	001
<b>Historical Name:</b>	EMERALD RIDGE EAST
<b>Date Release Began:</b>	7/18/96
<b>Lead Agency:</b>	DEH
<b>Case Type:</b>	TANK, Release
<b>Case Status:</b>	CLOSED
<b>Case Status Date:</b>	12/20/96

## Environmental FirstSearch Site Detail Report

**TARGET SITE:** COLLEGE BLVD  
CARLSBAD CA 92009

**JOB:** 4062-02  
5.91 MI - YELLOW , GREEN ALIGNMENT

### LEAKING UNDERGROUND STORAGE TANKS

**SEARCH ID:** 266                                      **DIST/DIR:** NON GC                                      **MAP ID:**

<b>NAME:</b> EMERALD RIDGE EAST	<b>REV:</b> 03/08/04
<b>ADDRESS:</b> PALOMAR AIRPORT RD	<b>ID1:</b> T0608179167
CARLSBAD CA 92009	<b>ID2:</b>
SAN DIEGO	<b>STATUS:</b> CASE CLOSED
<b>CONTACT:</b>	<b>PHONE:</b>

**RELEASE DATA FROM THE CALIFORNIA STATE WATER RESOURCES CONTROL BOARD LUSTIS DATABASE**  
*Please note that some data previously provided by the State Water Resources Control Board in the LUSTIS database is not currently being provided by the agency in the most recent edition. Incidents that occurred dating after the year 2000 may not have much information. Field headers with blank information following after should be interpreted as unreported by the agency.*

**LEAD AGENCY:** LOCAL AGENCY  
**REGIONAL BOARD:** 09  
**LOCAL CASE NUMBER:** H36433-001  
**RESPONSIBLE PARTY:**  
**ADDRESS OF RESPONSIBLE PARTY:**  
**SITE OPERATOR:**  
**WATER SYSTEM:**

**CASE NUMBER:**  
**CASE TYPE:** SOIL ONLY  
**SUBSTANCE LEAKED:** unk  
**SUBSTANCE QUANTITY:**  
**LEAK CAUSE:**  
**LEAK SOURCE:**  
**HOW LEAK WAS DISCOVERED:**  
**DATE DISCOVERED (blank if not reported):** 1996-07-18  
**HOW LEAK WAS STOPPED:**  
**STOP DATE (blank if not reported):**  
**STATUS:** CASE CLOSED  
**ABATEMENT METHOD (please note that not all code translations have been provided by the reporting agency):**  
**ENFORCEMENT TYPE (please note that not all code translations have been provided by the reporting agency):**  
**DATE OF ENFORCEMENT (blank if not reported):**

**ENTER DATE (blank if not reported):**  
**REVIEW DATE (blank if not reported):**  
**DATE OF LEAK CONFIRMATION (blank if not reported):**  
**DATE PRELIMINARY SITE ASSESSMENT PLAN WAS SUBMITTED (blank if not reported):**  
**DATE PRELIMINARY SITE ASSESSMENT PLAN BEGAN (blank if not reported):** 1965-01-03  
**DATE POLLUTION CHARACTERIZATION PLAN BEGAN (blank if not reported):**  
**DATE REMEDIATION PLAN WAS SUBMITTED (blank if not reported):**  
**DATE REMEDIAL ACTION UNDERWAY (blank if not reported):** 1965-01-03  
**DATE POST REMEDIAL ACTION MONITORING BEGAN (blank if not reported):**  
**DATE CLOSURE LETTER ISSUED (SITE CLOSED) (blank if not reported):** 1996-12-20  
**REPORT DATE (blank if not reported):**

**MTBE DATA FROM THE CALIFORNIA STATE WATER RESOURCES CONTROL BOARD LUSTIS DATABASE**  
**MTBE DATE (Date of historical maximum MTBE concentration):**  
**MTBE GROUNDWATER CONCENTRATION:**  
**MTBE SOIL CONCENTRATION:**  
**MTBE CNTS:** 0  
**MTBE FUEL:** 0  
**MTBE TESTED:** NOT REQUIRED TO BE TESTED

***Environmental FirstSearch  
Site Detail Report***

**TARGET SITE:** COLLEGE BLVD  
CARLSBAD CA 92009

**JOB:** 4062-02  
5.91 MI - YELLOW , GREEN ALIGNMENT

**LEAKING UNDERGROUND STORAGE TANKS**

<b>SEARCH ID:</b>	<b>DIST/DIR:</b>	<b>MAP ID:</b>
267	NON GC	
<hr/>		
<b>NAME:</b> EVANS POINT	<b>REV:</b> 10/22/01	
<b>ADDRESS:</b> EL CAMINO REAL	<b>ID1:</b> HE17H35329	
CARLSBAD CA 92009	<b>ID2:</b>	
SAN DIEGO	<b>STATUS:</b>	
<b>CONTACT:</b> SHEA HOMES	<b>PHONE:</b> ( ) -	
<hr/>		
<b>Release Occurance Number:</b>	001	
<b>Historical Name:</b>	EVANS POINT	
<b>Date Release Began:</b>	1/1/1800	
<b>Lead Agency:</b>	DEH	
<b>Case Type:</b>	TANK, Release	
<b>Case Status:</b>	CLOSED	
<b>Case Status Date:</b>	7/14/95	

# Environmental FirstSearch Site Detail Report

**TARGET SITE:** COLLEGE BLVD  
CARLSBAD CA 92009

**JOB:** 4062-02  
5.91 MI - YELLOW , GREEN ALIGNMENT

## LEAKING UNDERGROUND STORAGE TANKS

**SEARCH ID:** 268                                  **DIST/DIR:** NON GC                                  **MAP ID:**

**NAME:** EVANS POINT                                  **REV:** 03/08/04  
**ADDRESS:** EL CAMINO REAL                                  **ID1:** T0608115907  
CARLSBAD CA 92009                                  **ID2:**  
SAN DIEGO                                  **STATUS:** CASE CLOSED  
**CONTACT:**                                  **PHONE:**

**RELEASE DATA FROM THE CALIFORNIA STATE WATER RESOURCES CONTROL BOARD LUSTIS DATABASE**  
*Please note that some data previously provided by the State Water Resources Control Board in the LUSTIS database is not currently being provided by the agency in the most recent edition. Incidents that occurred dating after the year 2000 may not have much information. Field headers with blank information following after should be interpreted as unreported by the agency.*

**LEAD AGENCY:** LOCAL AGENCY  
**REGIONAL BOARD:** 09  
**LOCAL CASE NUMBER:** H35329-001  
**RESPONSIBLE PARTY:**  
**ADDRESS OF RESPONSIBLE PARTY:**  
**SITE OPERATOR:**  
**WATER SYSTEM:**

**CASE NUMBER:**  
**CASE TYPE:** SOIL ONLY  
**SUBSTANCE LEAKED:** 8008206  
**SUBSTANCE QUANTITY:**  
**LEAK CAUSE:**  
**LEAK SOURCE:**  
**HOW LEAK WAS DISCOVERED:**  
**DATE DISCOVERED (blank if not reported):**  
**HOW LEAK WAS STOPPED:**  
**STOP DATE (blank if not reported):**  
**STATUS:** CASE CLOSED  
**ABATEMENT METHOD (please note that not all code translations have been provided by the reporting agency):**  
**ENFORCEMENT TYPE (please note that not all code translations have been provided by the reporting agency):** 6  
**DATE OF ENFORCEMENT (blank if not reported):**

**ENTER DATE (blank if not reported):**  
**REVIEW DATE (blank if not reported):**  
**DATE OF LEAK CONFIRMATION (blank if not reported):**  
**DATE PRELIMINARY SITE ASSESSMENT PLAN WAS SUBMITTED (blank if not reported):**  
**DATE PRELIMINARY SITE ASSESSMENT PLAN BEGAN (blank if not reported):** 1995-07-14  
**DATE POLLUTION CHARACTERIZATION PLAN BEGAN (blank if not reported):**  
**DATE REMEDIATION PLAN WAS SUBMITTED (blank if not reported):**  
**DATE REMEDIAL ACTION UNDERWAY (blank if not reported):** 1995-07-14  
**DATE POST REMEDIAL ACTION MONITORING BEGAN (blank if not reported):**  
**DATE CLOSURE LETTER ISSUED (SITE CLOSED) (blank if not reported):** 1995-07-14  
**REPORT DATE (blank if not reported):**

**MTBE DATA FROM THE CALIFORNIA STATE WATER RESOURCES CONTROL BOARD LUSTIS DATABASE**  
**MTBE DATE (Date of historical maximum MTBE concentration):**  
**MTBE GROUNDWATER CONCENTRATION:**  
**MTBE SOIL CONCENTRATION:**  
**MTBE CNTS:** 0  
**MTBE FUEL:** 0  
**MTBE TESTED:** NOT REQUIRED TO BE TESTED

**Environmental FirstSearch  
Site Detail Report**

**TARGET SITE:** COLLEGE BLVD  
CARLSBAD CA 92009

**JOB:** 4062-02  
5.91 MI - YELLOW , GREEN ALIGNMENT

LEAKING UNDERGROUND STORAGE TANKS

<b>SEARCH ID:</b> 269	<b>DIST/DIR:</b> NON GC	<b>MAP ID:</b>
-----------------------	-------------------------	----------------

<b>NAME:</b> HADLEY PROPERTIES, 14.7 ACRES <b>ADDRESS:</b> BLACK RAIL RD CARLSBAD CA 92009 SAN DIEGO <b>CONTACT:</b>	<b>REV:</b> 03/08/04 <b>ID1:</b> T0608147487 <b>ID2:</b> <b>STATUS:</b> REMEDIAL ACTION <b>PHONE:</b>
--	---

**RELEASE DATA FROM THE CALIFORNIA STATE WATER RESOURCES CONTROL BOARD LUSTIS DATABASE**  
*Please note that some data previously provided by the State Water Resources Control Board in the LUSTIS database is not currently being provided by the agency in the most recent edition. Incidents that occurred dating after the year 2000 may not have much information. Field headers with blank information following after should be interpreted as unreported by the agency.*

**LEAD AGENCY:** LOCAL AGENCY  
**REGIONAL BOARD:** 09  
**LOCAL CASE NUMBER:** H38426-001  
**RESPONSIBLE PARTY:**  
**ADDRESS OF RESPONSIBLE PARTY:**  
**SITE OPERATOR:**  
**WATER SYSTEM:**

**CASE NUMBER:**  
**CASE TYPE:** SOIL ONLY  
**SUBSTANCE LEAKED:** unk  
**SUBSTANCE QUANTITY:**  
**LEAK CAUSE:**  
**LEAK SOURCE:**  
**HOW LEAK WAS DISCOVERED:**  
**DATE DISCOVERED (blank if not reported):** 1999-09-30  
**HOW LEAK WAS STOPPED:**  
**STOP DATE (blank if not reported):**  
**STATUS:** REMEDIAL ACTION  
**ABATEMENT METHOD (please note that not all code translations have been provided by the reporting agency):**  
**ENFORCEMENT TYPE (please note that not all code translations have been provided by the reporting agency):**  
**DATE OF ENFORCEMENT (blank if not reported):**

**ENTER DATE (blank if not reported):**  
**REVIEW DATE (blank if not reported):**  
**DATE OF LEAK CONFIRMATION (blank if not reported):**  
**DATE PRELIMINARY SITE ASSESSMENT PLAN WAS SUBMITTED (blank if not reported):**  
**DATE PRELIMINARY SITE ASSESSMENT PLAN BEGAN (blank if not reported):** 1965-01-03  
**DATE POLLUTION CHARACTERIZATION PLAN BEGAN (blank if not reported):**  
**DATE REMEDIATION PLAN WAS SUBMITTED (blank if not reported):**  
**DATE REMEDIAL ACTION UNDERWAY (blank if not reported):** 1965-01-03  
**DATE POST REMEDIAL ACTION MONITORING BEGAN (blank if not reported):**  
**DATE CLOSURE LETTER ISSUED (SITE CLOSED) (blank if not reported):**  
**REPORT DATE (blank if not reported):**

**MTBE DATA FROM THE CALIFORNIA STATE WATER RESOURCES CONTROL BOARD LUSTIS DATABASE**  
**MTBE DATE (Date of historical maximum MTBE concentration):**  
**MTBE GROUNDWATER CONCENTRATION:**  
**MTBE SOIL CONCENTRATION:**  
**MTBE CNTS:** 0  
**MTBE FUEL:** 0  
**MTBE TESTED:** NOT REQUIRED TO BE TESTED



***Environmental FirstSearch***  
***Site Detail Report***

**TARGET SITE:** COLLEGE BLVD  
CARLSBAD CA 92009

**JOB:** 4062-02  
5.91 MI - YELLOW , GREEN ALIGNMENT

LEAKING UNDERGROUND STORAGE TANKS					
SEARCH ID:	270	DIST/DIR:	NON GC	MAP ID:	
<b>NAME:</b>	HADLEY TRUST/SPECTRUM PROPERTY	<b>REV:</b>	10/22/01		
<b>ADDRESS:</b>	BLACK RAIL RD CARLSBAD CA 92009 SAN DIEGO	<b>ID1:</b>	HE17H38426		
<b>CONTACT:</b>		<b>ID2:</b>			
		<b>STATUS:</b>			
		<b>PHONE:</b>	( ) -		
<hr/>					
<b>Release Occurance Number:</b>	001				
<b>Historical Name:</b>	HADLEY PROPERTIES, 14.7 ACRES				
<b>Date Release Began:</b>	9/30/99				
<b>Lead Agency:</b>	DEH				
<b>Case Type:</b>	TANK, Release				
<b>Case Status:</b>	OPEN				
<b>Case Status Date:</b>	10/5/99				

## Environmental FirstSearch Site Detail Report

**TARGET SITE:** COLLEGE BLVD  
CARLSBAD CA 92009

**JOB:** 4062-02  
5.91 MI - YELLOW , GREEN ALIGNMENT

### LEAKING UNDERGROUND STORAGE TANKS

**SEARCH ID:** 271                      **DIST/DIR:** NON GC                      **MAP ID:**

**NAME:** POINSETTIA PROPERTIES (AREAS 2,3 & 4)  
**ADDRESS:** AVENIDA ENCINAS @ POINSETTIA  
CARLSBAD CA 92009  
SAN DIEGO

**REV:** 03/08/04  
**ID1:** T0608149975  
**ID2:**  
**STATUS:** CASE CLOSED  
**PHONE:**

**CONTACT:**

**RELEASE DATA FROM THE CALIFORNIA STATE WATER RESOURCES CONTROL BOARD LUSTIS DATABASE**

Please note that some data previously provided by the State Water Resources Control Board in the LUSTIS database is not currently being provided by the agency in the most recent edition. Incidents that occurred dating after the year 2000 may not have much information. Field headers with blank information following after should be interpreted as unreported by the agency.

**LEAD AGENCY:** LOCAL AGENCY  
**REGIONAL BOARD:** 09  
**LOCAL CASE NUMBER:** H02726-001  
**RESPONSIBLE PARTY:**  
**ADDRESS OF RESPONSIBLE PARTY:**  
**SITE OPERATOR:**  
**WATER SYSTEM:**

**CASE NUMBER:**  
**CASE TYPE:** SOIL ONLY  
**SUBSTANCE LEAKED:** unk  
**SUBSTANCE QUANTITY:**  
**LEAK CAUSE:**  
**LEAK SOURCE:**  
**HOW LEAK WAS DISCOVERED:**  
**DATE DISCOVERED (blank if not reported):** 2001-12-24  
**HOW LEAK WAS STOPPED:**  
**STOP DATE (blank if not reported):**  
**STATUS:** CASE CLOSED  
**ABATEMENT METHOD (please note that not all code translations have been provided by the reporting agency):**  
**ENFORCEMENT TYPE (please note that not all code translations have been provided by the reporting agency):**  
**DATE OF ENFORCEMENT (blank if not reported):**

**ENTER DATE (blank if not reported):**  
**REVIEW DATE (blank if not reported):**  
**DATE OF LEAK CONFIRMATION (blank if not reported):**  
**DATE PRELIMINARY SITE ASSESSMENT PLAN WAS SUBMITTED (blank if not reported):**  
**DATE PRELIMINARY SITE ASSESSMENT PLAN BEGAN (blank if not reported):** 1965-01-03  
**DATE POLLUTION CHARACTERIZATION PLAN BEGAN (blank if not reported):**  
**DATE REMEDIATION PLAN WAS SUBMITTED (blank if not reported):**  
**DATE REMEDIAL ACTION UNDERWAY (blank if not reported):** 1965-01-03  
**DATE POST REMEDIAL ACTION MONITORING BEGAN (blank if not reported):**  
**DATE CLOSURE LETTER ISSUED (SITE CLOSED) (blank if not reported):** 2002-03-06  
**REPORT DATE (blank if not reported):**

**MTBE DATA FROM THE CALIFORNIA STATE WATER RESOURCES CONTROL BOARD LUSTIS DATABASE**

**MTBE DATE (Date of historical maximum MTBE concentration):**  
**MTBE GROUNDWATER CONCENTRATION:**  
**MTBE SOIL CONCENTRATION:**  
**MTBE CNTS:** 0  
**MTBE FUEL:** 0  
**MTBE TESTED:** NOT REQUIRED TO BE TESTED

# *Environmental FirstSearch Site Detail Report*

**TARGET SITE:** COLLEGE BLVD  
CARLSBAD CA 92009

**JOB:** 4062-02  
5.91 MI - YELLOW , GREEN ALIGNMENT

## LEAKING UNDERGROUND STORAGE TANKS

**SEARCH ID:** 272                                 **DIST/DIR:** NON GC                                 **MAP ID:**

<b>NAME:</b> ROBERTSON RANCH - PARCEL 1 <b>ADDRESS:</b> EL CAMINO REAL @ CALAVERA CARLSBAD CA 92009 SAN DIEGO <b>CONTACT:</b>	<b>REV:</b> 03/08/04 <b>ID1:</b> T0608180707 <b>ID2:</b> <b>STATUS:</b> REMEDIAL ACTION <b>PHONE:</b>
---	---

**RELEASE DATA FROM THE CALIFORNIA STATE WATER RESOURCES CONTROL BOARD LUSTIS DATABASE**  
*Please note that some data previously provided by the State Water Resources Control Board in the LUSTIS database is not currently being provided by the agency in the most recent edition. Incidents that occurred dating after the year 2000 may not have much information. Field headers with blank information following after should be interpreted as unreported by the agency.*

**LEAD AGENCY:** LOCAL AGENCY  
**REGIONAL BOARD:** 09  
**LOCAL CASE NUMBER:** H02725-001  
**RESPONSIBLE PARTY:**  
**ADDRESS OF RESPONSIBLE PARTY:**  
**SITE OPERATOR:**  
**WATER SYSTEM:**

**CASE NUMBER:**  
**CASE TYPE:** SOIL ONLY  
**SUBSTANCE LEAKED:** unk  
**SUBSTANCE QUANTITY:**  
**LEAK CAUSE:**  
**LEAK SOURCE:**  
**HOW LEAK WAS DISCOVERED:**  
**DATE DISCOVERED (blank if not reported):** 2001-12-10  
**HOW LEAK WAS STOPPED:**  
**STOP DATE (blank if not reported):**  
**STATUS:** REMEDIAL ACTION  
**ABATEMENT METHOD (please note that not all code translations have been provided by the reporting agency):**  
**ENFORCEMENT TYPE (please note that not all code translations have been provided by the reporting agency):**  
**DATE OF ENFORCEMENT (blank if not reported):**

**ENTER DATE (blank if not reported):**  
**REVIEW DATE (blank if not reported):**  
**DATE OF LEAK CONFIRMATION (blank if not reported):**  
**DATE PRELIMINARY SITE ASSESSMENT PLAN WAS SUBMITTED (blank if not reported):**  
**DATE PRELIMINARY SITE ASSESSMENT PLAN BEGAN (blank if not reported):** 1965-01-03  
**DATE POLLUTION CHARACTERIZATION PLAN BEGAN (blank if not reported):**  
**DATE REMEDIATION PLAN WAS SUBMITTED (blank if not reported):**  
**DATE REMEDIAL ACTION UNDERWAY (blank if not reported):** 1965-01-03  
**DATE POST REMEDIAL ACTION MONITORING BEGAN (blank if not reported):**  
**DATE CLOSURE LETTER ISSUED (SITE CLOSED) (blank if not reported):**  
**REPORT DATE (blank if not reported):**

**MTBE DATA FROM THE CALIFORNIA STATE WATER RESOURCES CONTROL BOARD LUSTIS DATABASE**  
**MTBE DATE (Date of historical maximum MTBE concentration):**  
**MTBE GROUNDWATER CONCENTRATION:**  
**MTBE SOIL CONCENTRATION:**  
**MTBE CNTS:** 0  
**MTBE FUEL:** 0  
**MTBE TESTED:** NOT REQUIRED TO BE TESTED

***Environmental FirstSearch  
Site Detail Report***

**TARGET SITE:** COLLEGE BLVD  
CARLSBAD CA 92009

**JOB:** 4062-02  
5.91 MI - YELLOW , GREEN ALIGNMENT

LEAKING UNDERGROUND STORAGE TANKS

<b>SEARCH ID:</b> 273	<b>DIST/DIR:</b> NON GC	<b>MAP ID:</b>
-----------------------	-------------------------	----------------

<b>NAME:</b> SAMBI SEASIDE HEIGHTS	<b>REV:</b> 10/22/01
<b>ADDRESS:</b> E HIDDEN VALLEY RD	<b>ID1:</b> HE17H35624
CARLSBAD CA 92009	<b>ID2:</b>
SAN DIEGO	<b>STATUS:</b>
<b>CONTACT:</b> TOYOHARA AMERICA GROUP	<b>PHONE:</b> ( ) -

<b>Release Occurance Number:</b>	001
<b>Historical Name:</b>	SAMBI SEASIDE HEIGHTS
<b>Date Release Began:</b>	1/1/1800
<b>Lead Agency:</b>	DEH
<b>Case Type:</b>	TANK, Release
<b>Case Status:</b>	CLOSED
<b>Case Status Date:</b>	11/20/96

## Environmental FirstSearch Site Detail Report

**TARGET SITE:** COLLEGE BLVD  
CARLSBAD CA 92009

**JOB:** 4062-02  
5.91 MI - YELLOW , GREEN ALIGNMENT

### LEAKING UNDERGROUND STORAGE TANKS

<b>SEARCH ID:</b> 274	<b>DIST/DIR:</b> NON GC	<b>MAP ID:</b>
-----------------------	-------------------------	----------------

<b>NAME:</b> SAMBI SEASIDE HEIGHTS	<b>REV:</b> 03/08/04
<b>ADDRESS:</b> E HIDDEN VALLEY RD	<b>ID1:</b> T0608192884
CARLSBAD CA 92009	<b>ID2:</b>
SAN DIEGO	<b>STATUS:</b> CASE CLOSED
<b>CONTACT:</b>	<b>PHONE:</b>

**RELEASE DATA FROM THE CALIFORNIA STATE WATER RESOURCES CONTROL BOARD LUSTIS DATABASE**

Please note that some data previously provided by the State Water Resources Control Board in the LUSTIS database is not currently being provided by the agency in the most recent edition. Incidents that occurred dating after the year 2000 may not have much information. Field headers with blank information following after should be interpreted as unreported by the agency.

**LEAD AGENCY:** LOCAL AGENCY  
**REGIONAL BOARD:** 09  
**LOCAL CASE NUMBER:** H35624-001  
**RESPONSIBLE PARTY:**  
**ADDRESS OF RESPONSIBLE PARTY:**  
**SITE OPERATOR:**  
**WATER SYSTEM:**

**CASE NUMBER:**  
**CASE TYPE:** SOIL ONLY  
**SUBSTANCE LEAKED:** unk  
**SUBSTANCE QUANTITY:**  
**LEAK CAUSE:**  
**LEAK SOURCE:**  
**HOW LEAK WAS DISCOVERED:**  
**DATE DISCOVERED (blank if not reported):**  
**HOW LEAK WAS STOPPED:**  
**STOP DATE (blank if not reported):**  
**STATUS:** CASE CLOSED  
**ABATEMENT METHOD (please note that not all code translations have been provided by the reporting agency):**  
**ENFORCEMENT TYPE (please note that not all code translations have been provided by the reporting agency):**  
**DATE OF ENFORCEMENT (blank if not reported):**

**ENTER DATE (blank if not reported):**  
**REVIEW DATE (blank if not reported):**  
**DATE OF LEAK CONFIRMATION (blank if not reported):**  
**DATE PRELIMINARY SITE ASSESSMENT PLAN WAS SUBMITTED (blank if not reported):**  
**DATE PRELIMINARY SITE ASSESSMENT PLAN BEGAN (blank if not reported):** 1965-01-03  
**DATE POLLUTION CHARACTERIZATION PLAN BEGAN (blank if not reported):**  
**DATE REMEDIATION PLAN WAS SUBMITTED (blank if not reported):**  
**DATE REMEDIAL ACTION UNDERWAY (blank if not reported):** 1965-01-03  
**DATE POST REMEDIAL ACTION MONITORING BEGAN (blank if not reported):**  
**DATE CLOSURE LETTER ISSUED (SITE CLOSED) (blank if not reported):** 1996-11-20  
**REPORT DATE (blank if not reported):**

**MTBE DATA FROM THE CALIFORNIA STATE WATER RESOURCES CONTROL BOARD LUSTIS DATABASE**

**MTBE DATE (Date of historical maximum MTBE concentration):**  
**MTBE GROUNDWATER CONCENTRATION:**  
**MTBE SOIL CONCENTRATION:**  
**MTBE CNTS:** 0  
**MTBE FUEL:** 0  
**MTBE TESTED:** NOT REQUIRED TO BE TESTED

***Environmental FirstSearch  
Site Detail Report***

**TARGET SITE:** COLLEGE BLVD  
CARLSBAD CA 92009

**JOB:** 4062-02  
5.91 MI - YELLOW , GREEN ALIGNMENT

**LEAKING UNDERGROUND STORAGE TANKS**

**SEARCH ID:** 275    **DIST/DIR:** NON GC    **MAP ID:**

**NAME:** CANNON COURT PROJECT    **REV:** 03/08/04  
**ADDRESS:** CANNON RD & 15 (NW CORNER)    **ID1:** T0608152763  
CARLSBAD CA 92008    **ID2:**  
SAN DIEGO    **STATUS:** CASE CLOSED  
**CONTACT:**    **PHONE:**

**RELEASE DATA FROM THE CALIFORNIA STATE WATER RESOURCES CONTROL BOARD LUSTIS DATABASE**

*Please note that some data previously provided by the State Water Resources Control Board in the LUSTIS database is not currently being provided by the agency in the most recent edition. Incidents that occurred dating after the year 2000 may not have much information. Field headers with blank information following after should be interpreted as unreported by the agency.*

**LEAD AGENCY:** LOCAL AGENCY  
**REGIONAL BOARD:** 09  
**LOCAL CASE NUMBER:** H39546-001  
**RESPONSIBLE PARTY:**  
**ADDRESS OF RESPONSIBLE PARTY:**  
**SITE OPERATOR:**  
**WATER SYSTEM:**

**CASE NUMBER:**  
**CASE TYPE:** SOIL ONLY  
**SUBSTANCE LEAKED:** unk  
**SUBSTANCE QUANTITY:**  
**LEAK CAUSE:**  
**LEAK SOURCE:**  
**HOW LEAK WAS DISCOVERED:**  
**DATE DISCOVERED (blank if not reported):** 2001-10-25  
**HOW LEAK WAS STOPPED:**  
**STOP DATE (blank if not reported):**  
**STATUS:** CASE CLOSED  
**ABATEMENT METHOD (please note that not all code translations have been provided by the reporting agency):**  
**ENFORCEMENT TYPE (please note that not all code translations have been provided by the reporting agency):**  
**DATE OF ENFORCEMENT (blank if not reported):**

**ENTER DATE (blank if not reported):**  
**REVIEW DATE (blank if not reported):**  
**DATE OF LEAK CONFIRMATION (blank if not reported):**  
**DATE PRELIMINARY SITE ASSESSMENT PLAN WAS SUBMITTED (blank if not reported):**  
**DATE PRELIMINARY SITE ASSESSMENT PLAN BEGAN (blank if not reported):** 1998-06-18  
**DATE POLLUTION CHARACTERIZATION PLAN BEGAN (blank if not reported):**  
**DATE REMEDIATION PLAN WAS SUBMITTED (blank if not reported):**  
**DATE REMEDIAL ACTION UNDERWAY (blank if not reported):** 1965-01-03  
**DATE POST REMEDIAL ACTION MONITORING BEGAN (blank if not reported):**  
**DATE CLOSURE LETTER ISSUED (SITE CLOSED) (blank if not reported):** 2002-03-20  
**REPORT DATE (blank if not reported):**

**MTBE DATA FROM THE CALIFORNIA STATE WATER RESOURCES CONTROL BOARD LUSTIS DATABASE**

**MTBE DATE (Date of historical maximum MTBE concentration):**  
**MTBE GROUNDWATER CONCENTRATION:**  
**MTBE SOIL CONCENTRATION:**  
**MTBE CNTS:** 0  
**MTBE FUEL:** 0  
**MTBE TESTED:** NOT REQUIRED TO BE TESTED



***Environmental FirstSearch  
Site Detail Report***

**TARGET SITE:** COLLEGE BLVD  
CARLSBAD CA 92009

**JOB:** 4062-02  
5.91 MI - YELLOW , GREEN ALIGNMENT

**LEAKING UNDERGROUND STORAGE TANKS**

<b>SEARCH ID:</b> 277	<b>DIST/DIR:</b> NON GC	<b>MAP ID:</b>
-----------------------	-------------------------	----------------

<b>NAME:</b> COSTA DO SOL	<b>REV:</b> 10/22/01
<b>ADDRESS:</b> CAMINO DE LAS ONDAS CARLSBAD CA 92008 SAN DIEGO	<b>ID1:</b> HE17H35619
<b>CONTACT:</b> GREYSTONE HOMES INC	<b>ID2:</b>
	<b>STATUS:</b>
	<b>PHONE:</b> ( ) -

<b>Release Occurance Number:</b>	001
<b>Historical Name:</b>	COSTA DO SOL
<b>Date Release Began:</b>	8/25/95
<b>Lead Agency:</b>	DEH
<b>Case Type:</b>	TANK, Release
<b>Case Status:</b>	CLOSED
<b>Case Status Date:</b>	11/1/95



# *Environmental FirstSearch Site Detail Report*

**TARGET SITE:** COLLEGE BLVD  
CARLSBAD CA 92009

**JOB:** 4062-02  
5.91 MI - YELLOW , GREEN ALIGNMENT

## LEAKING UNDERGROUND STORAGE TANKS

**SEARCH ID:** 278    **DIST/DIR:** NON GC    **MAP ID:**

<b>NAME:</b>	COSTA DO SOL	<b>REV:</b>	03/08/04
<b>ADDRESS:</b>	CAMINO DE LAS ONDAS	<b>ID1:</b>	T0608154199
	CARLSBAD CA 92008	<b>ID2:</b>	
	SAN DIEGO	<b>STATUS:</b>	CASE CLOSED
<b>CONTACT:</b>		<b>PHONE:</b>	

**RELEASE DATA FROM THE CALIFORNIA STATE WATER RESOURCES CONTROL BOARD LUSTIS DATABASE**  
*Please note that some data previously provided by the State Water Resources Control Board in the LUSTIS database is not currently being provided by the agency in the most recent edition. Incidents that occurred dating after the year 2000 may not have much information. Field headers with blank information following after should be interpreted as unreported by the agency.*

**LEAD AGENCY:** LOCAL AGENCY  
**REGIONAL BOARD:** 09  
**LOCAL CASE NUMBER:** H35619-001  
**RESPONSIBLE PARTY:**  
**ADDRESS OF RESPONSIBLE PARTY:**  
**SITE OPERATOR:**  
**WATER SYSTEM:**

**CASE NUMBER:**  
**CASE TYPE:** SOIL ONLY  
**SUBSTANCE LEAKED:** unk  
**SUBSTANCE QUANTITY:**  
**LEAK CAUSE:**  
**LEAK SOURCE:**  
**HOW LEAK WAS DISCOVERED:**  
**DATE DISCOVERED (blank if not reported):** 1995-08-25  
**HOW LEAK WAS STOPPED:**  
**STOP DATE (blank if not reported):**  
**STATUS:** CASE CLOSED  
**ABATEMENT METHOD (please note that not all code translations have been provided by the reporting agency):**  
**ENFORCEMENT TYPE (please note that not all code translations have been provided by the reporting agency):**  
**DATE OF ENFORCEMENT (blank if not reported):**

**ENTER DATE (blank if not reported):**  
**REVIEW DATE (blank if not reported):**  
**DATE OF LEAK CONFIRMATION (blank if not reported):**  
**DATE PRELIMINARY SITE ASSESSMENT PLAN WAS SUBMITTED (blank if not reported):**  
**DATE PRELIMINARY SITE ASSESSMENT PLAN BEGAN (blank if not reported):** 1965-01-03  
**DATE POLLUTION CHARACTERIZATION PLAN BEGAN (blank if not reported):**  
**DATE REMEDIATION PLAN WAS SUBMITTED (blank if not reported):**  
**DATE REMEDIAL ACTION UNDERWAY (blank if not reported):** 1965-01-03  
**DATE POST REMEDIAL ACTION MONITORING BEGAN (blank if not reported):**  
**DATE CLOSURE LETTER ISSUED (SITE CLOSED) (blank if not reported):** 1995-11-01  
**REPORT DATE (blank if not reported):**

**MTBE DATA FROM THE CALIFORNIA STATE WATER RESOURCES CONTROL BOARD LUSTIS DATABASE**  
**MTBE DATE (Date of historical maximum MTBE concentration):**  
**MTBE GROUNDWATER CONCENTRATION:**  
**MTBE SOIL CONCENTRATION:**  
**MTBE CNTS:** 0  
**MTBE FUEL:** 0  
**MTBE TESTED:** NOT REQUIRED TO BE TESTED

## *Environmental FirstSearch Site Detail Report*

**TARGET SITE:** COLLEGE BLVD  
CARLSBAD CA 92009

**JOB:** 4062-02  
5.91 MI - YELLOW , GREEN ALIGNMENT

### LEAKING UNDERGROUND STORAGE TANKS

<b>SEARCH ID:</b> 279	<b>DIST/DIR:</b> NON GC	<b>MAP ID:</b>
-----------------------	-------------------------	----------------

<b>NAME:</b> DENNIS FLOWERS <b>ADDRESS:</b> 8000 POINSETTIA LN CARLSBAD CA 92008 San Diego <b>CONTACT:</b> JOHN DENNIS	<b>REV:</b> 08/21/00 <b>ID1:</b> HE17H99083 <b>ID2:</b> <b>STATUS:</b> <b>PHONE:</b> (619)438-2750
--	--

<b>Release Occurance Number:</b>	<i>001</i>
<b>Historical Name:</b>	<i>DENNIS FLOWERS</i>
<b>Date Release Began:</b>	<i>7/12/90</i>
<b>Lead Agency:</b>	<i>DEH</i>
<b>Case Type:</b>	<i>TANK, Release</i>
<b>Case Status:</b>	<i>CLOSED</i>
<b>Case Status Date:</b>	<i>5/13/93</i>

# Environmental FirstSearch Site Detail Report

**TARGET SITE:** COLLEGE BLVD  
CARLSBAD CA 92009

**JOB:** 4062-02  
5.91 MI - YELLOW , GREEN ALIGNMENT

LEAKING UNDERGROUND STORAGE TANKS			
SEARCH ID:	280	DIST/DIR:	NON GC
		MAP ID:	
<b>NAME:</b>	DENNIS FLOWERS	<b>REV:</b>	03/08/04
<b>ADDRESS:</b>	8000 POINSETTIA LN CARLSBAD CA 92008 SAN DIEGO	<b>ID1:</b>	T0607300553
<b>CONTACT:</b>		<b>ID2:</b>	
		<b>STATUS:</b>	CASE CLOSED
		<b>PHONE:</b>	
<b><u>RELEASE DATA FROM THE CALIFORNIA STATE WATER RESOURCES CONTROL BOARD LUSTIS DATABASE</u></b>			
<i>Please note that some data previously provided by the State Water Resources Control Board in the LUSTIS database is not currently being provided by the agency in the most recent edition. Incidents that occurred dating after the year 2000 may not have much information. Field headers with blank information following after should be interpreted as unreported by the agency.</i>			
<b>LEAD AGENCY:</b>	LOCAL AGENCY		
<b>REGIONAL BOARD:</b>	09		
<b>LOCAL CASE NUMBER:</b>	H99083-001		
<b>RESPONSIBLE PARTY:</b>			
<b>ADDRESS OF RESPONSIBLE PARTY:</b>			
<b>SITE OPERATOR:</b>			
<b>WATER SYSTEM:</b>			
<b>CASE NUMBER:</b>	9UT1764		
<b>CASE TYPE:</b>	SOIL ONLY		
<b>SUBSTANCE LEAKED:</b>	DIESEL		
<b>SUBSTANCE QUANTITY:</b>			
<b>LEAK CAUSE:</b>			
<b>LEAK SOURCE:</b>			
<b>HOW LEAK WAS DISCOVERED:</b>			
<b>DATE DISCOVERED (blank if not reported):</b>	1990-07-12		
<b>HOW LEAK WAS STOPPED:</b>			
<b>STOP DATE (blank if not reported):</b>			
<b>STATUS:</b>	CASE CLOSED		
<b>ABATEMENT METHOD (please note that not all code translations have been provided by the reporting agency):</b>			
<b>ENFORCEMENT TYPE (please note that not all code translations have been provided by the reporting agency):</b>	I		
<b>DATE OF ENFORCEMENT (blank if not reported):</b>			
<b>ENTER DATE (blank if not reported):</b>			
<b>REVIEW DATE (blank if not reported):</b>			
<b>DATE OF LEAK CONFIRMATION (blank if not reported):</b>			
<b>DATE PRELIMINARY SITE ASSESSMENT PLAN WAS SUBMITTED (blank if not reported):</b>			
<b>DATE PRELIMINARY SITE ASSESSMENT PLAN BEGAN (blank if not reported):</b>	1990-08-09		
<b>DATE POLLUTION CHARACTERIZATION PLAN BEGAN (blank if not reported):</b>			
<b>DATE REMEDIATION PLAN WAS SUBMITTED (blank if not reported):</b>			
<b>DATE REMEDIAL ACTION UNDERWAY (blank if not reported):</b>	1965-01-03		
<b>DATE POST REMEDIAL ACTION MONITORING BEGAN (blank if not reported):</b>			
<b>DATE CLOSURE LETTER ISSUED (SITE CLOSED) (blank if not reported):</b>	1993-05-13		
<b>REPORT DATE (blank if not reported):</b>			
<b><u>MTBE DATA FROM THE CALIFORNIA STATE WATER RESOURCES CONTROL BOARD LUSTIS DATABASE</u></b>			
<b>MTBE DATE(Date of historical maximum MTBE concentration):</b>			
<b>MTBE GROUNDWATER CONCENTRATION:</b>			
<b>MTBE SOIL CONCENTRATION:</b>			
<b>MTBE CNTS:</b>	0		
<b>MTBE FUEL:</b>	0		
<b>MTBE TESTED:</b>	NOT REQUIRED TO BE TESTED		

## Environmental FirstSearch Site Detail Report

**TARGET SITE:** COLLEGE BLVD  
CARLSBAD CA 92009

**JOB:** 4062-02  
5.91 MI - YELLOW , GREEN ALIGNMENT

### LEAKING UNDERGROUND STORAGE TANKS

**SEARCH ID:** 281    **DIST/DIR:** NON GC    **MAP ID:**

**NAME:** EMERALD RIDGE WEST - MAR VISTA  
**ADDRESS:** PALOMAR AIRPORT RD  
CARLSBAD CA 92008  
SAN DIEGO

**REV:** 03/08/04  
**ID1:** T0608176496  
**ID2:**  
**STATUS:** CASE CLOSED  
**PHONE:**

**CONTACT:**

**RELEASE DATA FROM THE CALIFORNIA STATE WATER RESOURCES CONTROL BOARD LUSTIS DATABASE**

*Please note that some data previously provided by the State Water Resources Control Board in the LUSTIS database is not currently being provided by the agency in the most recent edition. Incidents that occurred dating after the year 2000 may not have much information. Field headers with blank information following after should be interpreted as unreported by the agency.*

**LEAD AGENCY:** LOCAL AGENCY  
**REGIONAL BOARD:** 09  
**LOCAL CASE NUMBER:** H36434-001  
**RESPONSIBLE PARTY:**  
**ADDRESS OF RESPONSIBLE PARTY:**  
**SITE OPERATOR:**  
**WATER SYSTEM:**

**CASE NUMBER:**  
**CASE TYPE:** SOIL ONLY  
**SUBSTANCE LEAKED:** unk  
**SUBSTANCE QUANTITY:**  
**LEAK CAUSE:**  
**LEAK SOURCE:**  
**HOW LEAK WAS DISCOVERED:**  
**DATE DISCOVERED (blank if not reported):** 1996-07-25  
**HOW LEAK WAS STOPPED:**  
**STOP DATE (blank if not reported):**  
**STATUS:** CASE CLOSED  
**ABATEMENT METHOD (please note that not all code translations have been provided by the reporting agency):**  
**ENFORCEMENT TYPE (please note that not all code translations have been provided by the reporting agency):**  
**DATE OF ENFORCEMENT (blank if not reported):**

**ENTER DATE (blank if not reported):**  
**REVIEW DATE (blank if not reported):**  
**DATE OF LEAK CONFIRMATION (blank if not reported):**  
**DATE PRELIMINARY SITE ASSESSMENT PLAN WAS SUBMITTED (blank if not reported):**  
**DATE PRELIMINARY SITE ASSESSMENT PLAN BEGAN (blank if not reported):** 1965-01-03  
**DATE POLLUTION CHARACTERIZATION PLAN BEGAN (blank if not reported):**  
**DATE REMEDIATION PLAN WAS SUBMITTED (blank if not reported):**  
**DATE REMEDIAL ACTION UNDERWAY (blank if not reported):** 1965-01-03  
**DATE POST REMEDIAL ACTION MONITORING BEGAN (blank if not reported):**  
**DATE CLOSURE LETTER ISSUED (SITE CLOSED) (blank if not reported):** 1996-12-12  
**REPORT DATE (blank if not reported):**

**MTBE DATA FROM THE CALIFORNIA STATE WATER RESOURCES CONTROL BOARD LUSTIS DATABASE**

**MTBE DATE (Date of historical maximum MTBE concentration):**  
**MTBE GROUNDWATER CONCENTRATION:**  
**MTBE SOIL CONCENTRATION:**  
**MTBE CNTS:** 0  
**MTBE FUEL:** 0  
**MTBE TESTED:** NOT REQUIRED TO BE TESTED

***Environmental FirstSearch  
Site Detail Report***

**TARGET SITE:** COLLEGE BLVD  
CARLSBAD CA 92009

**JOB:** 4062-02  
5.91 MI - YELLOW , GREEN ALIGNMENT

LEAKING UNDERGROUND STORAGE TANKS

**SEARCH ID:** 282                              **DIST/DIR:** NON GC                              **MAP ID:**

**NAME:** EMERALD RIDGE WEST-MAR VISTA  
**ADDRESS:** PALOMAR AIRPORT RD  
CARLSBAD CA 92008  
SAN DIEGO  
**CONTACT:** EMERALD RIDGE WEST-MAR VISTA

**REV:** 10/22/01  
**ID1:** HE17H36434  
**ID2:**  
**STATUS:**  
**PHONE:** ( ) -

**Release Occurance Number:** 001  
**Historical Name:** EMERALD RIDGE WEST - MAR VISTA  
**Date Release Began:** 7/25/96  
**Lead Agency:** DEH  
**Case Type:** TANK, Release  
**Case Status:** CLOSED  
**Case Status Date:** 12/12/96

***Environmental FirstSearch  
Site Detail Report***

**TARGET SITE:** COLLEGE BLVD  
CARLSBAD CA 92009

**JOB:** 4062-02  
5.91 MI - YELLOW , GREEN ALIGNMENT

**LEAKING UNDERGROUND STORAGE TANKS**

**SEARCH ID:** 283                                      **DIST/DIR:** NON GC                                      **MAP ID:**

**NAME:** HANSON AGGREGATES,CARLSBAD PLT                                      **REV:** 03/08/04  
**ADDRESS:** 3701 HAYMAR DR                                      **ID1:** T0608165282  
CARLSBAD CA 92008                                      **ID2:**  
SAN DIEGO                                      **STATUS:** REMEDIAL ACTION  
**CONTACT:**                                      **PHONE:**

**RELEASE DATA FROM THE CALIFORNIA STATE WATER RESOURCES CONTROL BOARD LUSTIS DATABASE**  
*Please note that some data previously provided by the State Water Resources Control Board in the LUSTIS database is not currently being provided by the agency in the most recent edition. Incidents that occurred dating after the year 2000 may not have much information. Field headers with blank information following after should be interpreted as unreported by the agency.*

**LEAD AGENCY:** LOCAL AGENCY  
**REGIONAL BOARD:** 09  
**LOCAL CASE NUMBER:** H02509-002  
**RESPONSIBLE PARTY:**  
**ADDRESS OF RESPONSIBLE PARTY:**  
**SITE OPERATOR:**  
**WATER SYSTEM:**

**CASE NUMBER:**  
**CASE TYPE:** AQUIFER AFFECTED  
**SUBSTANCE LEAKED:** unk  
**SUBSTANCE QUANTITY:**  
**LEAK CAUSE:**  
**LEAK SOURCE:**  
**HOW LEAK WAS DISCOVERED:**  
**DATE DISCOVERED (blank if not reported):** 2000-11-30  
**HOW LEAK WAS STOPPED:**  
**STOP DATE (blank if not reported):**  
**STATUS:** REMEDIAL ACTION  
**ABATEMENT METHOD (please note that not all code translations have been provided by the reporting agency):**  
**ENFORCEMENT TYPE (please note that not all code translations have been provided by the reporting agency):**  
**DATE OF ENFORCEMENT (blank if not reported):**

**ENTER DATE (blank if not reported):**  
**REVIEW DATE (blank if not reported):**  
**DATE OF LEAK CONFIRMATION (blank if not reported):**  
**DATE PRELIMINARY SITE ASSESSMENT PLAN WAS SUBMITTED (blank if not reported):**  
**DATE PRELIMINARY SITE ASSESSMENT PLAN BEGAN (blank if not reported):** 1965-01-03  
**DATE POLLUTION CHARACTERIZATION PLAN BEGAN (blank if not reported):**  
**DATE REMEDIATION PLAN WAS SUBMITTED (blank if not reported):**  
**DATE REMEDIAL ACTION UNDERWAY (blank if not reported):** 1965-01-03  
**DATE POST REMEDIAL ACTION MONITORING BEGAN (blank if not reported):**  
**DATE CLOSURE LETTER ISSUED (SITE CLOSED) (blank if not reported):**  
**REPORT DATE (blank if not reported):**

**MTBE DATA FROM THE CALIFORNIA STATE WATER RESOURCES CONTROL BOARD LUSTIS DATABASE**  
**MTBE DATE (Date of historical maximum MTBE concentration):**  
**MTBE GROUNDWATER CONCENTRATION:**  
**MTBE SOIL CONCENTRATION:**  
**MTBE CNTS:** 0  
**MTBE FUEL:** 0  
**MTBE TESTED:** NOT REQUIRED TO BE TESTED

***Environmental FirstSearch  
Site Detail Report***

**TARGET SITE:** COLLEGE BLVD  
CARLSBAD CA 92009

**JOB:** 4062-02  
5.91 MI - YELLOW , GREEN ALIGNMENT

**LEAKING UNDERGROUND STORAGE TANKS**

<b>SEARCH ID:</b> 284	<b>DIST/DIR:</b> NON GC	<b>MAP ID:</b>
-----------------------	-------------------------	----------------

**NAME:** MAGNOLIA STREET DEVELOPMENT  
**ADDRESS:** MAGNOLIA AV  
CARLSBAD CA 92008  
SAN DIEGO

**REV:** 03/08/04  
**ID1:** T0608163841  
**ID2:**  
**STATUS:** CASE CLOSED  
**PHONE:**

**CONTACT:**

**RELEASE DATA FROM THE CALIFORNIA STATE WATER RESOURCES CONTROL BOARD LUSTIS DATABASE**

*Please note that some data previously provided by the State Water Resources Control Board in the LUSTIS database is not currently being provided by the agency in the most recent edition. Incidents that occurred dating after the year 2000 may not have much information. Field headers with blank information following after should be interpreted as unreported by the agency.*

**LEAD AGENCY:** LOCAL AGENCY  
**REGIONAL BOARD:** 09  
**LOCAL CASE NUMBER:** H38418-001  
**RESPONSIBLE PARTY:**  
**ADDRESS OF RESPONSIBLE PARTY:**  
**SITE OPERATOR:**  
**WATER SYSTEM:**

**CASE NUMBER:**  
**CASE TYPE:** SOIL ONLY  
**SUBSTANCE LEAKED:** unk  
**SUBSTANCE QUANTITY:**  
**LEAK CAUSE:**  
**LEAK SOURCE:**  
**HOW LEAK WAS DISCOVERED:**  
**DATE DISCOVERED (blank if not reported):** 1999-03-15  
**HOW LEAK WAS STOPPED:**  
**STOP DATE (blank if not reported):**  
**STATUS:** CASE CLOSED  
**ABATEMENT METHOD (please note that not all code translations have been provided by the reporting agency):**  
**ENFORCEMENT TYPE (please note that not all code translations have been provided by the reporting agency):**  
**DATE OF ENFORCEMENT (blank if not reported):**

**ENTER DATE (blank if not reported):**  
**REVIEW DATE (blank if not reported):**  
**DATE OF LEAK CONFIRMATION (blank if not reported):**  
**DATE PRELIMINARY SITE ASSESSMENT PLAN WAS SUBMITTED (blank if not reported):**  
**DATE PRELIMINARY SITE ASSESSMENT PLAN BEGAN (blank if not reported):** 1965-01-03  
**DATE POLLUTION CHARACTERIZATION PLAN BEGAN (blank if not reported):**  
**DATE REMEDIATION PLAN WAS SUBMITTED (blank if not reported):**  
**DATE REMEDIAL ACTION UNDERWAY (blank if not reported):** 1965-01-03  
**DATE POST REMEDIAL ACTION MONITORING BEGAN (blank if not reported):**  
**DATE CLOSURE LETTER ISSUED (SITE CLOSED) (blank if not reported):** 2000-06-09  
**REPORT DATE (blank if not reported):**

**MTBE DATA FROM THE CALIFORNIA STATE WATER RESOURCES CONTROL BOARD LUSTIS DATABASE**

**MTBE DATE (Date of historical maximum MTBE concentration):** 1965-01-01  
**MTBE GROUNDWATER CONCENTRATION:** LESS THAN 0.00  
**MTBE SOIL CONCENTRATION:**  
**MTBE CNTS:** 2  
**MTBE FUEL:** 0  
**MTBE TESTED:** YES

***Environmental FirstSearch  
Site Detail Report***

**TARGET SITE:** COLLEGE BLVD  
CARLSBAD CA 92009

**JOB:** 4062-02  
5.91 MI - YELLOW , GREEN ALIGNMENT

**LEAKING UNDERGROUND STORAGE TANKS**

**SEARCH ID:** 285

**DIST/DIR:** NON GC

**MAP ID:**

**NAME:** MARINERS POINT  
**ADDRESS:** NWC CAMINO DE LA ONDAS/A  
CARLSBAD CA 92008  
SAN DIEGO  
**CONTACT:** BRAMALEA CALIFORNIA LLC

**REV:** 10/22/01  
**ID1:** HE17H36159  
**ID2:**  
**STATUS:**  
**PHONE:** ( ) -

**Release Occurance Number:** 001  
**Historical Name:** MARINERS POINT  
**Date Release Began:** 5/2/96  
**Lead Agency:** DEH  
**Case Type:** TANK, Release  
**Case Status:** CLOSED  
**Case Status Date:** 9/20/96





*Environmental FirstSearch  
Site Detail Report*

**TARGET SITE:** COLLEGE BLVD  
CARLSBAD CA 92009

**JOB:** 4062-02  
5.91 MI - YELLOW , GREEN ALIGNMENT

LEAKING UNDERGROUND STORAGE TANKS

---

<b>SEARCH ID:</b> 287	<b>DIST/DIR:</b> NON GC	<b>MAP ID:</b>
-----------------------	-------------------------	----------------

---

**NAME:** PAC. SCENE FINANCIAL PROPERTY  
**ADDRESS:** 0000 MAGNOLIA AV  
CARLSBAD CA 92008  
SAN DIEGO

**REV:** 10/22/01  
**ID1:** HE17H38418  
**ID2:**  
**STATUS:**  
**PHONE:** ( ) -

**CONTACT:**

---

<b>Release Occurance Number:</b>	001
<b>Historical Name:</b>	MAGNOLIA STREET DEVELOPMENT
<b>Date Release Began:</b>	3/15/99
<b>Lead Agency:</b>	DEH
<b>Case Type:</b>	TANK, Release
<b>Case Status:</b>	CLOSED
<b>Case Status Date:</b>	6/9/00

***Environmental FirstSearch  
Site Detail Report***

**TARGET SITE:** COLLEGE BLVD  
CARLSBAD CA 92009

**JOB:** 4062-02  
5.91 MI - YELLOW , GREEN ALIGNMENT

RELEASES (AIR/WATER)

<b>SEARCH ID:</b> 288	<b>DIST/DIR:</b> NON GC	<b>MAP ID:</b>
-----------------------	-------------------------	----------------

<b>NAME:</b> AGUA HEDIONDA LAGOON SE SIDE	<b>REV:</b> 12/31/02
<b>ADDRESS:</b> CARLSBAD CA	<b>ID1:</b> NRC-618432
SAN DIEGO	<b>ID2:</b>
<b>CONTACT:</b> UNKNOWN	<b>STATUS:</b> FIXED
	<b>PHONE:</b>

DETAILS NOT AVAILABLE



***Environmental FirstSearch  
Site Detail Report***

**TARGET SITE:** COLLEGE BLVD  
CARLSBAD CA 92009

**JOB:** 4062-02  
5.91 MI - YELLOW , GREEN ALIGNMENT

RELEASES (AIR/WATER)

SEARCH ID:	DIST/DIR:	MAP ID:
290	NON GC	
<b>NAME:</b> SAN DIEGO GAS & ELECTRIC	<b>REV:</b> 4/25/97	
<b>ADDRESS:</b> 460 CARLSBAD BLVD.	<b>ID1:</b> 551801	
CARLSBAD CA	<b>ID2:</b>	
SAN DIEGO	<b>STATUS:</b> OF	
<b>CONTACT:</b>	<b>PHONE:</b>	
DETAILS NOT AVAILABLE		

## Environmental FirstSearch Site Detail Report

**TARGET SITE:** COLLEGE BLVD  
CARLSBAD CA 92009

**JOB:** 4062-02  
5.91 MI - YELLOW , GREEN ALIGNMENT

### RELEASES (AIR/WATER)

**SEARCH ID:** 291    **DIST/DIR:** NON GC    **MAP ID:**

<b>NAME:</b>	<b>REV:</b> 12/31/00
<b>ADDRESS:</b> AGUA HEDIONDA LAGOON CARLSBAD CA SAN DIEGO	<b>ID1:</b> NRC-537064
<b>CONTACT:</b> UNKNOWN	<b>ID2:</b>
	<b>STATUS:</b> VESSEL
	<b>PHONE:</b>

**SITE INFORMATION**

**THIS INFORMATION WAS OBTAINED FROM THE NATIONAL RESPONSE CENTER**

<b>DATE RECEIVED:</b>	30-JUL-00	<b>DATE COMPLETE:</b>	30-JUL-00
<b>CALL TAKER:</b>	CJM8755	<b>CALL TYPE:</b>	INC

**RESPONSIBLE PARTY:** UNKNOWN  
**PHONE #1:**  
**PHONE #2:**  
**PHONE #3:**

**RESPONSIBLE COMPANY:**  
**ORGANIZATION TYPE:** PRIVATE CITIZEN

**ADDRESS:**  
XX

**INITIALLY REPORTED BY:**  
**PHONE:**

**INIT REPORTED COMPANY:**  
**ON BEHALF OF:** N  
**SOURCE:** UNAVAILABLE

**INCIDENT INFORMATION**

**INCIDENT DESCRIPTION:** 20 FT SKI BOAT SANK DUE TO AN UNKNOWN CAUSE

<b>INCIDENT TYPE:</b>	VESSEL	<b>INCIDENT CAUSE:</b>	UNKNOWN
<b>INCIDENT DATE:</b>	30-JUL-00	<b>INCIDENT DATE DESC:</b>	DISCOVERED
<b>DISTANCE FROM CITY:</b>		<b>DISTANCE UNITS:</b>	
<b>DIRECTION FROM CITY:</b>		<b>LOCATION SECTION:</b>	
<b>LOCATION TOWNSHIP:</b>		<b>LOCATION RANGE:</b>	
<b>WMD CHEM FLAG:</b>	F	<b>RAD FLAG:</b>	F
<b>BIO FLAG:</b>	F	<b>OIL FLAG:</b>	T
<b>POTENTIAL FLAG:</b>		<b>AMT MATERIAL FLAG:</b>	
<b>MILITARY ORG FLAG:</b>	N	<b>LNG FLAG:</b>	

<b>AIRCRAFT TYPE:</b>	<b>AIRCRAFT MODEL:</b>
<b>AIRCRAFT ID:</b>	<b>AIRCRAFT FUEL CAPACITY:</b>
<b>AIRCRAFT FUEL CAPACITY UNITS:</b>	<b>AIRCRAFT FUEL ON BOARD:</b>
<b>AIRCRAFT FUEL ON BOARD UNITS:</b>	<b>AIRCRAFT SPOT NUMBER:</b>
<b>AIRCRAFT HANGER:</b>	<b>AIRCRAFT RUNWAY NUM:</b>

- Continued on next page -

## Environmental FirstSearch Site Detail Report

**TARGET SITE:** COLLEGE BLVD  
CARLSBAD CA 92009

**JOB:** 4062-02  
5.91 MI - YELLOW , GREEN ALIGNMENT

RELEASES (AIR/WATER)			
SEARCH ID:	DIST/DIR:	MAP ID:	
291	NON GC		
<b>NAME:</b> <b>ADDRESS:</b> AGUA HEDIONDA LAGOON CARLSBAD CA SAN DIEGO <b>CONTACT:</b> UNKNOWN		<b>REV:</b> 12/31/00 <b>ID1:</b> NRC-537064 <b>ID2:</b> <b>STATUS:</b> VESSEL <b>PHONE:</b>	
<b>ROAD MILE MARKER:</b> <b>TYPE OF FIXED OBJECT:</b> <b>GENERATING CAPACITY:</b> <b>NPDES:</b> <b>PIPELINE TYPE:</b> <b>PIPELINE ABOVE GROUND:</b> <b>PIPELINE COVERED:</b> <b>GRADE CROSSING:</b> <b>RAILROAD MILEPOST:</b> <b>CROSSING DEVICE TYPE:</b>  <b>DOT CROSSING NUMBER:</b> <b>TANK ABOVE GROUND:</b> <b>TANK REGULATED:</b> <b>TANK ID:</b> <b>CAPACITY OF TANK UNITS:</b> <b>ACTUAL AMOUNT UNITS:</b> <b>PLATFORM LETTER:</b> <b>LOCATION BLOCK ID:</b>  <b>DESCRIPTION OF TANK:</b>  <b>OCSG NUMBER:</b> <b>STATE LEASE NUMBER:</b> <b>BERTH SLIP NUMBER:</b> <b>INITIAL CONT RELEASE NUM:</b> <b>ALLISION:</b> <b>STRUCTURE NAME:</b> <b>AIRBAG DEPLOYED:</b> <b>SERVICE DISRUPT TIME:</b> <b>TRANSIT BUS FLAG:</b> <b>CR END DATE:</b>	<b>BUILDING ID:</b> <b>POWER GEN FACILITY:</b> <b>TYPE OF FUEL:</b> <b>NPDES COMPLIANCE:</b> <b>DOT REGULATED:</b> <b>EXPOSED UNDERWATER:</b> <b>RAILROAD HOTLINE:</b> <b>LOCATION SUBDIVISION:</b> <b>TYPE VEHICLE INVOLVED:</b> <b>DEVICE OPERATIONAL:</b>  <b>BRAKE FAILURE:</b> <b>TRANSPORTABLE CONTAINER:</b> <b>TANK REGULATED BY:</b> <b>CAPACITY OF TANK:</b> <b>ACTUAL AMOUNT:</b> <b>PLATFORM RIG NAME:</b> <b>LOCATION AREA ID:</b>		
<b>FIRE INVOLVED:</b> N <b>ANY EVACUATIONS:</b> N <b>WHO EVACUATED:</b> <b>ANY INJURIES:</b> N <b>NUMBER HOSPITALIZED:</b> <b>NUMBER FATALITIES:</b> <b>DAMAGE AMOUNT:</b> <b>AIR CORRIDOR DESC:</b> <b>WATERWAY CLOSED:</b> N <b>WATERWAY CLOSURE TIME:</b> <b>ROAD DESC:</b> <b>CLOSURE DIRECTION:</b>  <b>TRACK CLOSED:</b> N	<b>FIRE EXTINGUISHED:</b> U <b>NUMBER EVACUATED:</b> <b>RADIUS OF EVACUATION:</b> <b>NUMBER INJURED:</b> <b>ANY FATALITIES:</b> N <b>ANY DAMAGES:</b> N <b>AIR CORRIDOR CLOSED:</b> N <b>AIR CLOSURE TIME:</b> <b>WATERWAY DESC:</b> <b>ROAD CLOSED:</b> N <b>ROAD CLOSURE TIME:</b> <b>MAJOR ARTERY:</b> N  <b>TRACK DESC:</b>		

- Continued on next page -





***Environmental FirstSearch  
Site Detail Report***

**TARGET SITE:** COLLEGE BLVD  
CARLSBAD CA 92009

**JOB:** 4062-02  
5.91 MI - YELLOW , GREEN ALIGNMENT

RELEASES (AIR/WATER)

---

<b>SEARCH ID:</b> 291	<b>DIST/DIR:</b> NON GC	<b>MAP ID:</b>
-----------------------	-------------------------	----------------

---

<b>NAME:</b>	<b>REV:</b> 12/31/00
<b>ADDRESS:</b> AGUA HEDIONDA LAGOON	<b>ID1:</b> NRC-537064
CARLSBAD CA	<b>ID2:</b>
SAN DIEGO	<b>STATUS:</b> VESSEL
<b>CONTACT:</b> UNKNOWN	<b>PHONE:</b>

---

**MOBILE DETAILS INFORMATION**

**TRAIN INFORMATION**

**VESSEL INFORMATION**

<b>VESSEL NAME:</b>	UNKNOWN	<b>VESSEL TYPE:</b>	PLEASURE CRAFT
<b>VESSEL NUMBER:</b>	CF 5249 PN	<b>VESSEL LENGTH:</b>	20
<b>HULL CONSTRUCTION:</b>		<b>FUEL CAPACITY:</b>	
<b>FUEL ON BOARD:</b>		<b>CARGO CAPACITY:</b>	
<b>CARGO ON BOARD:</b>		<b>VESSEL AGROUND:</b>	N
<b>FLAG:</b>		<b>BREADTH:</b>	
<b>DRAUGHT:</b>			

**Environmental FirstSearch  
Site Detail Report**

**TARGET SITE:** COLLEGE BLVD  
CARLSBAD CA 92009

**JOB:** 4062-02  
5.91 MI - YELLOW , GREEN ALIGNMENT

**RELEASES (AIR/WATER)**

**SEARCH ID:** 292   **DIST/DIR:** NON GC   **MAP ID:**

<p><b>NAME:</b> ROAD LEADING TO DIESEL TANKS <b>ADDRESS:</b> 4600 CARLSBAD BLVD CARLSBAD CA 92008 SAN DIEGO <b>CONTACT:</b> SHAWN REILLY</p>	<p><b>REV:</b> 12/31/03 <b>ID1:</b> NRC-639100 <b>ID2:</b> <b>STATUS:</b> MOBILE <b>PHONE:</b> 7602684079</p>
--	---

**SITE INFORMATION**

**THIS INFORMATION WAS OBTAINED FROM THE NATIONAL RESPONSE CENTER**

<b>DATE RECEIVED:</b> 3/11/2003 12:22:03 PM	<b>DATE COMPLETE:</b>
3/11/2003 12:33:32 PM	
<b>CALL TAKER:</b> LCL3599 <b>CALL TYPE:</b>	DRL

**RESPONSIBLE PARTY:** SHAWN REILLY  
**PHONE #1:** 7602684079 PRIMARY  
**PHONE #2:**  
**PHONE #3:**

**RESPONSIBLE COMPANY:** CABRILLO ONE LLC  
**ORGANIZATION TYPE:** PRIVATE ENTERPRISE

**ADDRESS:** 4600 CARLSBAD BLVD  
CARLSBAD CA 92008

**SOURCE:** TELEPHONE

**INCIDENT INFORMATION**

**INCIDENT DESCRIPTION:** \ \ \ \ \ \ \ \ THIS IS A DRILL \ \ \ \ \ \ \ \ DELIVERY TRUCK CARRING 5000 GALLONS OF RED DYE DIESEL OVERTURNED FOR UNKNOWN REASONS INTO DRAINAGE CREEK INSIDE PLANT GROUNDS RELEASING 5000 GALLONS OF FUEL.

<b>INCIDENT TYPE:</b>	MOBILE	<b>INCIDENT CAUSE:</b>	UNKNOWN
<b>INCIDENT DATE:</b>	3/11/2003 9:15:00 AM	<b>INCIDENT DATE DESC:</b>	
OCCURRED			
<b>DISTANCE FROM CITY:</b>		<b>DISTANCE UNITS:</b>	
<b>DIRECTION FROM CITY:</b>		<b>LOCATION SECTION:</b>	
<b>LOCATION TOWNSHIP:</b>		<b>LOCATION RANGE:</b>	

<p><b>AIRCRAFT TYPE:</b> <b>AIRCRAFT ID:</b> <b>AIRCRAFT FUEL CAPACITY UNITS:</b> <b>AIRCRAFT FUEL ON BOARD UNITS:</b> <b>AIRCRAFT HANGER:</b> <b>ROAD MILE MARKER:</b> <b>TYPE OF FIXED OBJECT:</b> <b>GENERATING CAPACITY:</b> <b>NPDES:</b> <b>PIPELINE TYPE:</b> <b>PIPELINE ABOVE GROUND:</b> ABOVE</p>	<p><b>AIRCRAFT MODEL:</b> <b>AIRCRAFT FUEL CAPACITY:</b> <b>AIRCRAFT FUEL ON BOARD:</b> <b>AIRCRAFT SPOT NUMBER:</b> <b>AIRCRAFT RUNWAY NUM:</b> <b>BUILDING ID:</b> <b>POWER GEN FACILITY:</b> U <b>TYPE OF FUEL:</b> <b>NPDES COMPLIANCE:</b> U <b>DOT REGULATED:</b> U <b>EXPOSED UNDERWATER:</b> N</p>
--	--

- Continued on next page -

### Environmental FirstSearch Site Detail Report

**TARGET SITE:** COLLEGE BLVD  
CARLSBAD CA 92009

**JOB:** 4062-02  
5.91 MI - YELLOW , GREEN ALIGNMENT

RELEASES (AIR/WATER)			
SEARCH ID: 292	DIST/DIR: NON GC	MAP ID:	
<b>NAME:</b> ROAD LEADING TO DIESEL TANKS <b>ADDRESS:</b> 4600 CARLSBAD BLVD CARLSBAD CA 92008 SAN DIEGO <b>CONTACT:</b> SHAWN REILLY		<b>REV:</b> 12/31/03 <b>ID1:</b> NRC-639100 <b>ID2:</b> <b>STATUS:</b> MOBILE <b>PHONE:</b> 7602684079	
<b>PIPELINE COVERED:</b> U <b>LOCATION SUBDIVISION:</b> <b>TYPE VEHICLE INVOLVED:</b> <b>DEVICE OPERATIONAL:</b> Y		<b>GRADE CROSSING:</b> N <b>RAILROAD MILEPOST:</b> <b>CROSSING DEVICE TYPE:</b>	
<b>DOT CROSSING NUMBER:</b> <b>TANK ABOVE GROUND:</b> ABOVE <b>TANK REGULATED:</b> U <b>TANK ID:</b> <b>CAPACITY OF TANK UNITS:</b> <b>ACTUAL AMOUNT UNITS:</b> <b>PLATFORM LETTER:</b> <b>LOCATION BLOCK ID:</b>		<b>BRAKE FAILURE:</b> N <b>TRANSPORTABLE CONTAINER:</b> U <b>TANK REGULATED BY:</b> <b>CAPACITY OF TANK:</b> <b>ACTUAL AMOUNT:</b> <b>PLATFORM RIG NAME:</b> <b>LOCATION AREA ID:</b>	
<b>DESCRIPTION OF TANK:</b>			
<b>OCSG NUMBER:</b> <b>STATE LEASE NUMBER:</b> <b>BERTH SLIP NUMBER:</b> <b>INITIAL CONT RELEASE NUM:</b> <b>ALLISION:</b> N <b>STRUCTURE NAME:</b> <b>AIRBAG DEPLOYED:</b> <b>SERVICE DISRUPT TIME:</b> <b>TRANSIT BUS FLAG:</b> <b>CR END DATE:</b>		<b>OCSP NUMBER:</b> <b>PIER DOCK NUMBER:</b> <b>CONTIN RELEASE TYPE:</b> <b>CONT RELEASE PERMIT:</b> <b>TYPE OF STRUCTURE:</b> <b>STRUCT OPERATIONAL:</b> U <b>DATE NORMAL SERVICE:</b> <b>SERVICE DISRUPT UNITS:</b> <b>CR BEGIN DATE:</b> <b>CR CHANGE DATE:</b>	
<b>FIRE INVOLVED:</b> N <b>ANY EVACUATIONS:</b> N <b>WHO EVACUATED:</b> <b>ANY INJURIES:</b> N <b>NUMBER HOSPITALIZED:</b> <b>NUMBER FATALITIES:</b> <b>DAMAGE AMOUNT:</b> <b>AIR CORRIDOR DESC:</b> <b>WATERWAY CLOSED:</b> N <b>WATERWAY CLOSURE TIME:</b> <b>ROAD DESC:</b> <b>CLOSURE DIRECTION:</b>		<b>FIRE EXTINGUISHED:</b> U <b>NUMBER EVACUATED:</b> <b>RADIUS OF EVACUATION:</b> <b>NUMBER INJURED:</b> <b>ANY FATALITIES:</b> N <b>ANY DAMAGES:</b> Y <b>AIR CORRIDOR CLOSED:</b> N <b>AIR CLOSURE TIME:</b> <b>WATERWAY DESC:</b> <b>ROAD CLOSED:</b> N <b>ROAD CLOSURE TIME:</b> <b>MAJOR ARTERY:</b> N	
<b>TRACK CLOSED:</b> N <b>TRACK CLOSURE TIME:</b> <b>MEDIUM DESC:</b> WATER <b>HEDIONDA LAGOON</b> <b>BODY OF WATER:</b> DRAINAGE CREEK <b>HEDIONDA LAGOON</b> <b>NEAREST RIVER MILE MARK:</b>		<b>TRACK DESC:</b> <b>MEDIA INTEREST:</b> NONE <b>ADDTL MEDIUM INFO:</b> DRAINAGE CREEK > AGUA <b>TRIBUTARY OF:</b> AGUA <b>RELEASE SECURED:</b> Y	

*- Continued on next page -*

## Environmental FirstSearch Site Detail Report

**TARGET SITE:** COLLEGE BLVD  
CARLSBAD CA 92009

**JOB:** 4062-02  
5.91 MI - YELLOW , GREEN ALIGNMENT

### RELEASES (AIR/WATER)

**SEARCH ID:** 292

**DIST/DIR:** NON GC

**MAP ID:**

**NAME:** ROAD LEADING TO DIESEL TANKS  
**ADDRESS:** 4600 CARLSBAD BLVD  
CARLSBAD CA 92008  
SAN DIEGO  
**CONTACT:** SHAWN REILLY

**REV:** 12/31/03  
**ID1:** NRC-639100  
**ID2:**  
**STATUS:** MOBILE  
**PHONE:** 7602684079

**EST DUR OF RELEASE:**  
**TRACK CLOSE DIR:**  
**ST AGENCY RPT NUM:**  
**WEATHER CONDITIONS:** OVERCAST  
**WIND SPEED:** 5  
**WATER SUPPLY CONTAM:** N  
**SHEEN COLOR:** BLUEISH

**RELEASE RATE:**  
**ST AGENCY ON SCENE:**  
**OTHER AGENCY NOTIFIED:**  
**AIR TEMPERATURE:** 70  
**WIND DIRECTION:** W  
**SHEEN SIZE:**  
**DIR OF SHEEN TRAVEL:**  
**WAVE CONDITION:**  
**CURRENT DIRECTION:**

**DESC OF REMEDIAL ACTION:** BOOMS WILL BE APPLIED, CONTRACTOR HAS BEEN HIRED (FOSS ENVIRONMENTAL)

**EMPL FATALITY:**  
**COMMUNITY IMPACT:** N  
**EMPLOYEE INJURIES:**  
**OCCUPANT FATALITY:**  
**ROAD CLOSURE UNITS:**  
**SHEEN SIZE UNITS:**  
**FED AGENCY NOTIFIED:**  
**SHEEN SIZE LENGTH:** 100  
**SHEEN SIZE WIDTH:** 50  
**OFFSHORE:** N  
**RELEASE RATE UNIT:**

**PASS FATALITY:**  
**WIND SPEED UNITS:** KNTS  
**PASSENGER INJURIES:**  
**CURRENT SPEED UNITS:**  
**TRACK CLOSURE UNITS:**  
**STATE AGENCY NOTIFIED:**  
**NEAREST RIVER MILE MARK:**  
**SHEEN SIZE LENGTH UNITS:** YARDS  
**SHEEN SIZE WIDTH UNITS:** YARDS  
**DURATION UNIT:**  
**RELEASE RATE RATE:**

**ADDITIONAL INFO:** CALLER HAD NO ADDITIONAL INFORMATION

#### MATERIAL INFORMATION

**CHRIS CODE:** OTD      **CASE NUMBER:** 000000-00-0  
**UN NUMBER:**      **REACHED WATER:** YES

**NAME OF MATERIAL:** OIL, FUEL: NO. 2-D  
**AMOUNT OF MATERIAL:** 5000 GALLON(S)  
**AMOUNT IN WATER:** 5000 GALLON(S)

#### OTHER MATERIAL INFORMATION

**VEHICLE NUMBER:** UNKNOWN      **TRAILER NUMBER:** 001  
**VEHICLE FUEL CAPACITY:** 100      **CARGO CAPACITY:** 4000 GALLON(S)  
**AMOUNT OF CARGO ON BOARD:** 4000 GALLON(S)      **HAZMAT CARRIER:** U  
**CARRIER LICENSED:** U      **NONCOMPLIANCE WITH HAZMAT:** U  
**MOBILE TYPE:** TRACTOR TRAILER TRUCK      **VEHICLE YEAR:**  
**VEHICLE MAKE:**      **VEHICLE MODEL:**

***Environmental FirstSearch  
Site Detail Report***

**TARGET SITE:** COLLEGE BLVD  
CARLSBAD CA 92009

**JOB:** 4062-02  
5.91 MI - YELLOW , GREEN ALIGNMENT

RELEASES (AIR/WATER)

<b>SEARCH ID:</b> 293	<b>DIST/DIR:</b> NON GC	<b>MAP ID:</b>
-----------------------	-------------------------	----------------

<b>NAME:</b> SAN DIEGO GAS/ELECTRIC <b>ADDRESS:</b> 2000 YDS OFF THE BEACH 4600 CARLSBAD BLVD CARLSBAD CA 92008 SAN DIEGO	<b>REV:</b> 11/24/98 <b>ID1:</b> 602570 <b>ID2:</b> <b>STATUS:</b> FIXED FACILITY <b>PHONE:</b>
--	---

DETAILS NOT AVAILABLE

**Environmental FirstSearch  
Site Detail Report**

**TARGET SITE:** COLLEGE BLVD  
CARLSBAD CA 92009

**JOB:** 4062-02  
5.91 MI - YELLOW , GREEN ALIGNMENT

**RELEASES (AIR/WATER)**

**SEARCH ID:** 294                                      **DIST/DIR:** NON GC                                      **MAP ID:**

**NAME:** UNKNOWN                                      **REV:**  
**ADDRESS:** EL FUERTE ST/PALOMAR AIRPORT RD                                      **ID1:** 322291  
CARLSBAD CA 92008                                      **ID2:**  
SAN DIEGO                                      **STATUS:** PF  
**CONTACT:**                                      **PHONE:**

**SPILL INFORMATION**

**DATE OF SPILL:**                                      **TIME OF SPILL:** 0000

**PRODUCT RELEASED (1):** UNKNOWN  
**QUANTITY (1):** 0  
**UNITS (1):** UNK

**PRODUCT RELEASED (2):**  
**QUANTITY (2):**  
**UNITS (2):**

**PRODUCT RELEASED (3):**  
**QUANTITY (3):**  
**UNITS (3):**

**MEDIUM/MEDIA AFFECTED**

**AIR:** NO                                      **GROUNDWATER:** NO  
**LAND:** NO                                      **FIXED FACILITY:** NO  
**WATER:** YES                                      **OTHER:** NO  
**WATERBODY AFFECTED BY RELEASE:** UNKNOWN CREEK

**CAUSE OF RELEASE**

**DUMPING:** NO                                      **EQUIPMENT FAILURE:** NO  
**NATURAL PHENOMENON:** NO                                      **OPERATOR ERROR:** NO  
**OTHER CAUSE:** NO                                      **TRANSP. ACCIDENT:** NO  
**UNKNOWN:** YES

**ACTIONS TAKEN:** UNKNOWN  
**RELEASE DETECTION:** PIPELINE BEHIND A BLDG COMPLEX  
**MISC. NOTES:** REPORTED BY MOSS LANDING HARBOR MASTER

**DISCHARGER INFORMATION**

**DISCHARGER ID:** 322291                                      **DUN & BRADSTREET #:**  
**TYPE OF DISCHARGER:** UNKNOWN  
**NAME OF DISCHARGER:** UNKNOWN  
**ADDRESS:**

**Environmental FirstSearch  
Site Detail Report**

**TARGET SITE:** COLLEGE BLVD  
CARLSBAD CA 92009

**JOB:** 4062-02  
5.91 MI - YELLOW , GREEN ALIGNMENT

**RELEASES (AIR/WATER)**

**SEARCH ID:** 295    **DIST/DIR:** NON GC    **MAP ID:**

<b>NAME:</b> UNKNOWN	<b>REV:</b> 8/22/94
<b>ADDRESS:</b> BUENA VISTA PUMP STATION JEFFERSPM X HWY 78	<b>ID1:</b> 400930
CARLSBAD CA 92008	<b>ID2:</b>
SAN DIEGO	<b>STATUS:</b> FIXED FACILITY
<b>CONTACT:</b>	<b>PHONE:</b>

**SPILL INFORMATION**

**DATE OF SPILL:** 8/22/94    **TIME OF SPILL:** 1330

**PRODUCT RELEASED (1):** RAW SEWAGE  
**QUANTITY (1):** 5000000  
**UNITS (1):** GAL

**PRODUCT RELEASED (2):**  
**QUANTITY (2):**  
**UNITS (2):**

**PRODUCT RELEASED (3):**  
**QUANTITY (3):**  
**UNITS (3):**

**MEDIUM/MEDIA AFFECTED**

<b>AIR:</b> NO	<b>GROUNDWATER:</b> NO	
<b>LAND:</b> NO	<b>FIXED FACILITY:</b> NO	
<b>WATER:</b> YES	<b>OTHER:</b> NO	
<b>WATERBODY AFFECTED BY RELEASE:</b>	BUANA VISTA LAGOON	

**CAUSE OF RELEASE**

<b>DUMPING:</b> NO	<b>EQUIPMENT FAILURE:</b> NO	
<b>NATURAL PHENOMENON:</b> NO	<b>OPERATOR ERROR:</b> NO	
<b>OTHER CAUSE:</b> NO	<b>TRANSP. ACCIDENT:</b> NO	
<b>UNKNOWN:</b> NO		

**ACTIONS TAKEN:** CITY OF VISTA TO CLEANUP

**RELEASE DETECTION:** UPGRADING PUMP STATION-DURING CONSTRUCTION SEWER FORCE MAIN WAS BROKEN  
SPILLING RAW SEWAGE TO BUENA VISTA LAGOON

**MISC. NOTES:**

**DISCHARGER INFORMATION**

<b>DISCHARGER ID:</b> 400930	<b>DUN &amp; BRADSTREET #:</b>
<b>TYPE OF DISCHARGER:</b> UNKNOWN	
<b>NAME OF DISCHARGER:</b> UNKNOWN	
<b>ADDRESS:</b>	

## **Environmental FirstSearch Federal Databases and Sources**

### **ASTM Databases:**

**CERCLIS: *Comprehensive Environmental Response Compensation and Liability Information System.*** The EPA's database of current and potential Superfund sites currently or previously under investigation. Source: Environmental Protection Agency.

*Updated quarterly.*

**CERCLIS-NFRAP (Archive): *Comprehensive Environmental Response Compensation and Liability Information System Archived Sites.*** The Archive designation means that, to the best of EPA's knowledge, assessment at a site has been completed and that EPA has determined no further steps will be taken to list this site on the National Priorities List (NPL). This decision does not necessarily mean that there is no hazard associated with a given site; it only means that, based upon available information, the location is not judged to be a potential NPL site.

*Updated quarterly.*

**ERNS: *Emergency Response Notification System.*** The EPA's database of emergency response actions. Source: Environmental Protection Agency. Data since January, 2001, has been received from the National Response Center as the EPA no longer maintains this data.

*Updated quarterly.*

**FINDS: *The Facility Index System.*** The EPA's Index of identification numbers associated with a property or facility which the EPA has investigated or has been made aware of in conjunction with various regulatory programs. Each record indicates the EPA office that may have files on the site or facility. Source: Environmental Protection Agency.

*Updated semi-annually.*

**NPL: *National Priority List.*** The EPA's list of confirmed or proposed Superfund sites. Source: Environmental Protection Agency.

*Updated quarterly.*

**RCRIS: *Resource Conservation and Recovery Information System.*** The EPA's database of registered hazardous waste generators and treatment, storage and disposal facilities. Included are RAATS (RCRA Administrative Action Tracking System) and CMEL (Compliance Monitoring & Enforcement List). Source: Environmental Protection Agency.

**RCRA TSD: *Resource Conservation and Recovery Information System Treatment, Storage, and Disposal Facilities.*** The EPA's database of RCRIS sites which treat, store, dispose, or incinerate hazardous waste. This information is also reported in the standard RCRIS detailed data.



## **ASTM Databases (continued):**

**RCRA COR:** *Resource Conservation and Recovery Information System Corrective Action Sites.* The EPA's database of RCRIS sites with reported corrective action. This information is also reported in the standard RCRIS detailed data.

**RCRA GEN:** *Resource Conservation and Recovery Information System Large and Small Quantity Generators.* The EPA's database of RCRIS sites that create more than 100kg of hazardous waste per month or meet other RCRA requirements. Included are RAATS (RCRA Administrative Action Tracking System) and CMEL (Compliance Monitoring & Enforcement List).

**RCRA NLR:** *Resource Conservation and Recovery Information System sites No Longer Regulated.* The EPA's database of RCRIS sites that create less than 100kg of hazardous waste per month or do not meet other RCRA requirements.

*All RCRA databases are Updated quarterly*

## **Environmental FirstSearch Federal Databases and Sources**

### **Non-ASTM Databases:**

**HMIRS: Hazardous Materials Incident Response System.** This database contains information from the US Department of Transportation regarding materials, packaging, and a description of events for tracked incidents.

*Updated quarterly.*

**NCDB: National Compliance Database.** The National Compliance Data Base System (NCDB) tracks regional compliance and enforcement activity and manages the Pesticides and Toxic Substances Compliance and Enforcement program at a national level. The system tracks all compliance monitoring and enforcement activities from the time an inspector conducts and inspection until the time the inspector closes or the case settles the enforcement action. NCDB is the national repository of the 10 regional and Headquarters FIFRA/TSCA Tracking System (FTTS). Data collected in the regional FTTS is transferred to NCDB to support the need for monitoring national performance of regional programs.

*Updated quarterly*

**NPDES: National Pollution Discharge Elimination System.** The EPA's database of all permitted facilities receiving and discharging effluents. Source: Environmental Protection Agency.

*Updated semi-annually.*

**NRDB: National Radon Database.** The NRDB was created by the EPA to distribute information regarding the EPA/State Residential Radon Surveys and the National Residential Radon Survey. The data is presented by zipcode in Environmental FirstSearch Reports. Source: National Technical Information Service (NTIS)

*Updated Periodically*

**Nuclear:** The Nuclear Regulatory Commission's (NRC) list of permitted nuclear facilities.

*Updated Periodically*

### **PADS: PCB Activity Database System**

The EPA's database PCB handlers (generators, transporters, storers and/or disposers) that are required to notify the EPA, the rules being similar to RCRA. This database indicates the type of handler and registration number. Also included is the PCB Transformer Registration Database.

*Updated semi-annually.*

**Receptors:** 1995 TIGER census listing of schools and hospitals that may house individuals deemed sensitive to environmental discharges due to their fragile immune systems.

*Updated Periodically*

## **Non-ASTM Databases (continued):**

**RELEASES: *Air and Surface Water Releases.*** A subset of the EPA's ERNS database which have impacted only air or surface water.

*Updated semi-annually.*

**Soils:** This database includes the State Soil Geographic (STATSGO) data for the conterminous United States. It contains information regarding soil characteristics such as water capacity, percent clay, organic material, permeability, thickness of layers, hydrological characteristics, quality of drainage, surface, slope, liquid limit, and the annual frequency of flooding. Source: United States Geographical Survey (USGS).

*Updated quarterly*

**TRIS: *Toxic Release Inventory System.*** The EPA's database of all facilities that have had or may be prone to toxic material releases. Source: Environmental Protection Agency.

*Updated semi-annually.*

**ENVIRONMENTAL FIRST SEARCH  
CALIFORNIA DATABASES (DB) AND SOURCES**

**CAL SITES: DB TYPE = ST (STATE SITES)**

Source: The CAL EPA, Depart. Of Toxic Substances Control  
Phone:(916) 323-3400

The CAL EPA Department of Toxic Substances Control (DTSC) maintains a database of information on properties (or sites) in California where hazardous substances have been released, or where the potential for such release exists. The types of properties in the CALSITES database are categorized as: Annual Work Plan, Backlogged Properties, Certified / De-listed Sites, No Further Action, Preliminary Endangerment Assessment in Progress, Preliminary Endangerment Assessment Required, Removal Action Required, Expedited Remedial Action Program, Voluntary Cleanup Program, Deed Restricted Properties, and Referred Properties. For more information on individual sites call the number listed above.

**CORTESE: DB TYPE = ST (STATE SITES)**

Source: The CAL EPA, Department of Toxic Substances Control  
Phone:(916) 445-6532

Pursuant to Government Code Section 65962.5, the Hazardous Waste and Substances Sites List has been compiled by Cal/EPA, Hazardous Materials Data Management Program. The CAL EPA Dept. of Toxic Substances Control compiles information from subsets of the following databases to make up the CORTESE list:

1. The Dept. of Toxic Substances Control; contaminated or potentially contaminated hazardous waste sites listed in the CAL Sites database. Formerly known as ASPIS are included (CALSITES formerly known as ASPIS).
2. The California State Water Resources Control Board; listing of Leaking Underground Storage Tanks are included (LTANK)
3. The California Integrated Waste Management Board; Sanitary Landfills which have evidence of groundwater contamination or known migration of hazardous materials (formerly WB-LF, now AB 3750).

Note: Track Info Services collects each of the above data sets individually and lists them separately in the following First Search categories in order to provide more current and comprehensive information: CALSITES: SPL, LTANK: LUST, WB-LF: SWL

**SWIS SOLID WASTE INFORMATION SYSTEM: DB TYPE = SW  
(SOLID WASTE RELATED SITES)**

Source: The Integrated Waste Management Board  
Phone:(916) 255-2331

The California Integrated Waste Management Board maintains a database on solid waste facilities, operations, and disposal sites throughout the state of California. The types of facilities found in this database include landfills, transfer stations, material recovery facilities, composting sites, transformation facilities, waste tire sites, and closed disposal sites. For more information on individual sites call the number listed above.

Note: This database contains poor site location information for many sites in the First Search reports; therefore, it may not be possible to locate or plot some sites in First Search reports.

**WMUDS: DB TYPE = SW (SOLID WASTE RELATED SITES)**

Source: The State Water Resources Control Board  
Phone:(916) 227-4365

The State Water Resources Control Board maintained the Waste Management Unit Database System (WMUDS). It is no longer updated. It tracked management units for several regulatory programs related to waste management and its potential impact on groundwater. Two of these programs (SWAT & TPCA) are no longer on-going regulatory programs as described below. Chapter 15 (SC15) is still an on-going regulatory program and information is updated periodically but not to the WMUDS database. The WMUDS System contains information from the following agency databases: Facility, Waste Management Unit (WMU), Waste Discharger System (WDS), SWAT, Chapter 15, TPCA, RCRA, Inspections, Violations, and Enforcement's.

Note: This database contains poor site location information for many sites in the First Search reports; therefore, it may not be possible to locate or plot some sites in First Search reports.

**ORANGE COUNTY LANDFILLS: DB TYPE = SW (SOLID WASTE RELATED SITES)**

Source: Orange County Health Dept.  
Phone:(714) 834-3536

**LUSTIS: DB TYPE = LU (LEAKING UNDERGROUND STORAGE TANKS)**

Source: The State Water Resources Control Board  
Phone:(916) 227-4416

The State Water Resources Control Board maintains a database of sites with confirmed or unconfirmed leaking underground storage tanks. Information for this database is collected from the states regional boards quarterly and integrated with this database.

**SAN DIEGO COUNTY LEAKING TANKS: DB TYPE = LU**

(LEAKING UNDERGROUND STORAGE TANKS)

Source: San Diego County Dept. of Environmental Health  
Phone:(619) 338-2242

Maintains a database of sites with confirmed or unconfirmed leaking underground storage tanks within its HE17/58 database. For more information on a specific file call the HazMat Duty Specialist at phone number listed above.

**SLIC REGIONS 1 - 9: DB TYPE = SP (SPILLS-90)**

Source: The CAL EPA Regional Water Quality Control Boards 1 - 9

The California Regional Water Quality Control Boards maintain report of sites that have records of spills, leaks, investigation, and cleanups. For phone number listings of departments within each region visit their web sites at: <http://www.swrcb.ca.gov/regions.html>

**SAN DIEGO COUNTY HE17 PERMITS: DB TYPE = PE (PERMITS)**

Source: The San Diego County Depart. Of Environmental Health  
Phone:(619) 338-2211

The HE17/58 database tracks establishments issued permits and the status of their permits in relation to compliance with federal, state, and local regulations that the County oversees. It tracks if a site is a hazardous waste generator, TSD, gas station, has underground tanks, violations, or unauthorized releases. For more information on a specific file call the HazMat Duty Specialist at the phone number listed above.

**SAN BERNARDINO COUNTY HAZARDOUS MATERIALS PERMITS: DB TYPE = PE  
(PERMITS)**

Source: San Bernardino County Fire Dept.  
Phone:(909) 387-3080

Handlers and Generators Permit Information Maintained by the Hazardous Materials Div.

**LA COUNTY SITE MITIGATION COMPLAINT CONTROL LOG: DB TYPE = OT  
(OTHER UNIQUE DATABASES)**

Source: The Los Angeles County Hazardous Materials Division  
Phone: (323) 890-7806

The County of Los Angeles Public Health Investigation Compliant Control Log

**ORANGE COUNTY INDUSTRIAL SITE CLEANUPS: DB TYPE = OT  
(OTHER UNIQUE DATABASES)**

Source: Orange County Environmental Health Agency  
Phone:(714) 834-3536

**AST ABOVEGROUND STORAGE TANKS: DB TYPE = US (UNDERGROUND STORAGE TANKS)**

Source: The State Water Resources Control Board  
Phone:(916) 227-4364

The Above Ground Petroleum Storage Act became State Law effective January 1, 1990. In general, the law requires owners or operators of AST's with petroleum products to file a storage statement and pay a fee by July 1, 1990 and every two years thereafter, take specific action to prevent spills, and in certain instances implement a groundwater monitoring program. This law does not apply to that portion of a tank facility associated with the production oil and regulated by the State Division of Oil and Gas of the Dept. of Conservation.

**SWEEPS / FIDS STATE REGISTERED UNDERGROUND STORAGE TANKS: DB TYPE = US**

Source: CAL EPA Dept of Toxic Substances Control  
Phone:(916)227-4404

Until 1994 the State Water Resources Control Board maintained a database of registered underground storage tanks statewide referred to as the SWEEPS System. The SWEEPS UST information was integrated with the CAL EPA's Facility Index System database (FIDS) which is a master index of information from numerous California agency environmental databases. That was last updated in 1994. Track Info Services included the UST information from the FIDS database in its First Search reports for historical purposes to help its clients identify where tanks may possibly have existed. For more information on specific sites from individual paper files archived at the State Water Resources Control Board call the number listed above.

**CUPA DATABASES & SOURCES**  
**(DB TYPE = US (UNDERGROUND STORAGE TANKS))**

DEFINITION OF A CUPA: A Certified Unified Program Agency (CUPA) is a local agency that has been certified by the CAL EPA to implement six state environmental programs within the local agency's jurisdiction. These can be a county, city, or JPA (Joint Powers Authority). This program was established under the amendments to the California Health and Safety Code made by SB 1082 in 1994.

A Participating Agency (PA) is a local agency that has been designated by the local CUPA to administer one or more Unified Programs within their jurisdiction on behalf of the CUPA. A Designated Agency (DA) is an agency that has not been certified by the CUPA but is the responsible local agency that would implement the six unified programs until they are certified.

Please Note: Track Info Services, LLC collects and maintains information regarding Underground Storage Tanks from majority of the CUPAS and Participating Agencies in the State of California. These agencies typically do not maintain nor release such information on a uniform or consistent schedule; therefor, currency of the data may vary. Please look at the details on a specific site with a UST record in the First Search Report to determine the actual currency date of the record as provided by the relevant agency. Numerous efforts are made on a regular basis to obtain updated records.

**ALAMEDA COUNTY CUPA'S**

- \* County of Alameda Department of Environmental Health
- \* Cities of Berkeley, Fremont, Hayward, Livermore / Pleasanton, Newark, Oakland, San Leandro, Union

**ALPINE COUNTY CUPA**

- \* Health Department (Only updated by agency annually)

**AMADOR COUNTY CUPA**

- \* County of Amador Environmental Health Department

**BUTTE COUNTY CUPA**

- \* County of Butte Environmental Health Division (Only updated by agency biannually)

**CALAVERAS COUNTY CUPA**

- \* County of Calaveras Environmental Health Department

**COLUSA COUNTY CUPA**

- \* Environmental Health Dept.

**CONTRA COSTA COUNTY CUPA**

- \* Hazardous Materials Program

**DEL NORTE COUNTY CUPA (US)**

- \* Department of Health and Social Services

**EL DORADO COUNTY CUPA'S**

- \* County of El Dorado Environmental Health - Solid Waste Div (Only updated by agency annually)
- \* County of El Dorado EMD Tahoe Division (Only updated by agency annually)

**FRESNO COUNTY CUPA**

- \* Haz. Mat and Solid Waste Programs

**GLENN COUNTY CUPA**

- \* Air Pollution Control District

**HUMBOLDT COUNTY CUPA (US)**

- \* Environmental Health Division

**IMPERIAL COUNTY CUPA (US)**

- \* Department of Planning and Building

**INYO COUNTY CUPA (US)**

- \* Environmental Health Department

**KERN COUNTY CUPA (US)**

- \* County of Kern Environmental Health Department
- \* City of Bakersfield Fire Department

**KINGS COUNTY CUPA (US)**

- \* Environmental Health Services

**LAKE COUNTY CUPA (US)**

- \* Division of Environmental Health

**LASSEN COUNTY CUPA (US)**

- \* Department of Agriculture

**LOS ANGELES COUNTY CUPA'S (US)**

- \* County of Los Angeles Fire Department
- \* County of Los Angeles Environmental Programs Division
- \* Cities of Burbank, El Segundo, Glendale, Long Beach/Signal Hill, Los Angeles, Pasadena, Santa Fe Springs, Santa Monica, Torrance, Vernon

**MADERA COUNTY CUPA (US)**

- \* Environmental Health Department

**MARIN COUNTY CUPA (US)**

- \* County of Marin Office of Waste Management
- \* City of San Rafael Fire Department

**MARIPOSA COUNTY CUPA (US)**

- \* Health Department

**MENDOCINO COUNTY CUPA (US)**

- \* Environmental Health Department

**MERCED COUNTY CUPA (US)**

- \* Division of Environmental Health

**MODOC COUNTY CUPA (US)**

- \* Department of Agriculture

**MONO COUNTY CUPA (US)**

- \* Health Department

**MONTEREY COUNTY CUPA (US)**

- \* Environmental Health Division

**NAPA COUNTY CUPA (US)**

- \* Hazardous Materials Section

**NEVADA COUNTY CUPA (UST)**

- \* Environmental Health Department

**ORANGE COUNTY CUPA'S (US)**

- \* County of Orange Environmental Health Department
- \* Cities of Anaheim, Fullerton, Orange, Santa Ana
- \* County of Orange Environmental Health Department

**PLACER COUNTY CUPA (US)**

- \* County of Placer Division of Environmental Health Field Office
- \* Tahoe City
- \* City of Roseville Roseville Fire Department

**PLUMAS COUNTY CUPA (UST)**

- \* Environmental Health Department

**RIVERSIDE COUNTY CUPA (US)**

- \* Environmental Health Department

**SACRAMENTO COUNTY (US)**

- \* County Environmental Mgmt Dept, Haz. Mat. Div.

**SAN BENITO COUNTY CUPA (US)**

- \* City of Hollister Environmental Service Department

**SAN BERNARDINO COUNTY CUPA'S (US)**

- \* County of San Bernardino Fire Department, Haz. Mat. Div.
- \* City of Hesperia Hesperia Fire Prevention Department
- \* City of Victorville Victorville Fire Department

**SAN DIEGO COUNTY CUPA (US)**

- \* The San Diego County Dept. of Environmental Health HE 17/58

**SAN FRANCISCO COUNTY CUPA (US)**

- \* Department of Public Health

**SAN JOAQUIN COUNTY CUPA (US)**

- \* Environmental Health Division



**SAN LUIS OBISPO COUNTY CUPA'S (US)**

- \* County of San Luis Obispo Environmental Health Division
- \* City of San Luis Obispo City Fire Department

**SAN MATEO COUNTY CUPA (US)**

- \* Environmental Health Department

**SANTA BARBARA COUNTY CUPA (US)**

- \* Co Fire Dept Protective Services Div

**SANTA CLARA COUNTY CUPA'S (US)**

- \* County of Santa Clara Hazardous Materials Compliance Division
- \* Santa Clara Co Central Fire Prot. Dist. (Covers Campbell, Cupertino, Los Gatos, & Morgan Hill)
- \* Cities of Gilroy, Milpitas, Mountain View, Palo Alto, San Jose Fire, Santa Clara, Sunnyvale

**SANTA CRUZ COUNTY CUPA (US)**

- \* Environmental Health Department

**SHASTA COUNTY CUPA (US)**

- \* Environmental Health Department

**SIERRA COUNTY CUPA (US)**

- \* Health Department

**SISKIYOU COUNTY CUPA (US)**

- \* Environmental Health Department

**SONOMA COUNTY CUPA'S (US)**

- \* County of Sonoma Department Of Environmental Health
- \* Cities of Healdsburg / Sebastapol, Petaluma, Santa Rosa

**STANISLAUS COUNTY CUPA (US)**

- \* Dept. of Env. Rsrchs. Haz. Mat. Div.

**SUTTER COUNTY CUPA (US)**

- \* Department of Agriculture

**TEHAMA COUNTY CUPA (US)**

- \* Department of Environmental Health

**TRINITY COUNTY CUPA (US)**

- \* Department of Health

**TULARE COUNTY CUPA (US)**

- \* Environmental Health Department

**TUOLUMNE COUNTY CUPA (US)**

- \* Environmental Health

**VENTURA COUNTY CUPA'S (BWT UST'S & CERTIFIED UST'S)**

- \* County of Ventura Environmental Health Division
- \* Cities of Oxnard, Ventura

**YOLO COUNTY CUPA (US)**

- \* Environmental Health Department

**YUBA COUNTY CUPA (US)**

- \* Yuba County of Emergency Services

***Environmental FirstSearch***  
***Street Name Report for Streets within .25 Mile(s) of Target Property***

**TARGET SITE:** COLLEGE BLVD  
CARLSBAD CA 92009

**JOB:** 4062-02  
5.91 MI - YELLOW , GREEN ALIGNMENT

<b>Street Name</b>	<b>Dist/Dir</b>	<b>Street Name</b>	<b>Dist/Dir</b>
Aircraft Rd	0.24 SE	Impala Dr	0.16 NW
Armada Dr	0.00 --	Jeep Trl	0.24 NE
Aston Ave	0.00 --	Kepler Ct	0.11 NW
Auto Center Ct	0.16 NW	La Place Ct	0.07 NW
Avenida Encinas	0.00 --	Landau Ct	0.04 NW
Balfour Ct	0.06 NW	Lego Dr	0.05 SW
Cannon Rd	0.00 --	Los Robles Dr	0.20 SW
Car Country Dr	0.00 --	Manzano Dr	0.21 SW
Carlsbad Blvd	0.24 SW	Orion St	0.00 --
Carlsbad North Blvd	0.24 SW	Orion Way	0.05 NE
Carnegie Ct	0.18 SE	Otis Ct	0.13 SE
Carrier Ave	0.01 SE	Palmer Way	0.22 NW
Cerezo Dr	0.17 SW	Palomar Airport Rd	0.20 SE
College Blvd	0.00 --	Palomar Oaks Way	0.01 SE
Darwin Ct	0.10 NW	Pascal Ct	0.04 NW
Dryden Pl	0.24 SW	Paseo del Norte	0.00 --
El Arbol Dr	0.12 SW	Pasteur Ct	0.08 SE
El Camino Real	0.00 --	Priestly Dr	0.12 NW
Faraday Ave	0.00 --	Rockefeller Rd	0.04 SW
Farnsworth Ct	0.09 NW	Rutherford Rd	0.09 NW
Fleet Rd	0.11 NE	Solamar Dr	0.25 SW
Geiger Ct	0.05 NW	Stewart Rd	0.04 NE
Getty Pl	0.08 SW	Swift Pl	0.00 --
Hammer Ct	0.19 SE	Van Allen Way	0.06 NW
Hidden Valley Rd	0.00 --		
I-5	0.00 --		

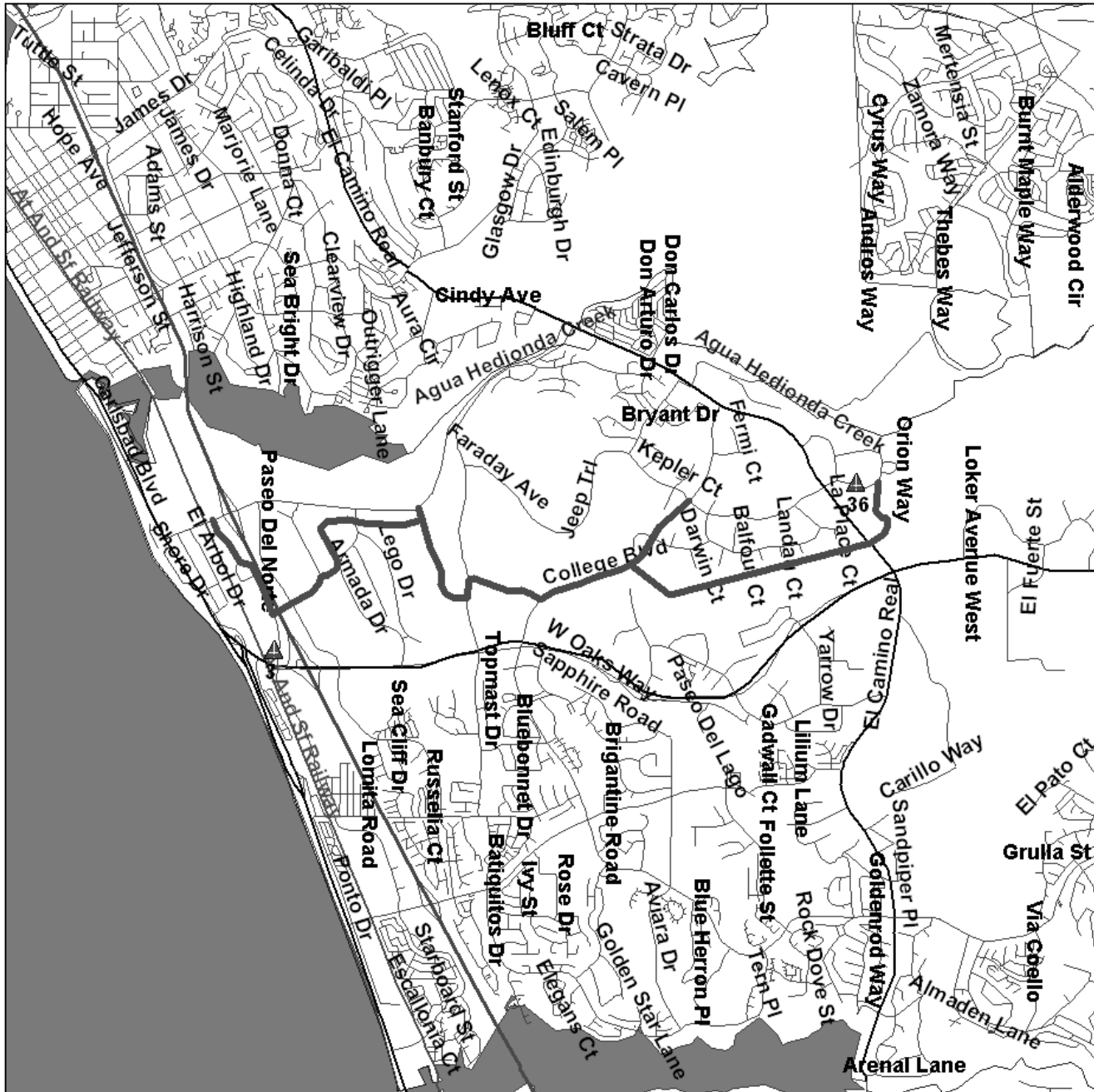


# Environmental FirstSearch

1 Mile Radius from Line  
ASTM Map: NPL, RCRACOR, STATE Sites



## COLLEGE BLVD , CARLSBAD CA 92009



Source: 1999 U.S. Census TIGER Files

- Linear Search Line .....
- Identified Site, Multiple Sites, Receptor .....
- NPL, Solid Waste Landfill (SWL) or Hazardous Waste .....
- Railroads .....
- Black Rings Represent 1/4 Mile Radii; Red Ring Represents 500 ft. Radius



# Environmental FirstSearch

.5 Mile Radius from Line  
ASTM Map: CERCLIS, RCRATSD, LUST, SWL



**COLLEGE BLVD , CARLSBAD CA 92009**



Source: 1999 U.S. Census TIGER Files

- Linear Search Line .....
  - Identified Site, Multiple Sites, Receptor .....
  - NPL, Solid Waste Landfill (SWL) or Hazardous Waste .....
  - Railroads .....
- Black Rings Represent 1/4 Mile Radii; Red Ring Represents 500 ft. Radius



# Environmental FirstSearch

.25 Mile Radius from Line  
ASTM Map: RCRA GEN, ERNS, UST



## COLLEGE BLVD , CARLSBAD CA 92009



Source: 1999 U.S. Census TIGER Files

- Linear Search Line .....
- Identified Site, Multiple Sites, Receptor .....
- NPL, Solid Waste Landfill (SWL) or Hazardous Waste .....
- Railroads .....
- Black Rings Represent 1/4 Mile Radii; Red Ring Represents 500 ft. Radius



# Environmental FirstSearch

.25 Mile Radius from Line  
Non-ASTM Map: Multiple Databases

Environmental  
**FIRSTSEARCH**



**COLLEGE BLVD , CARLSBAD CA 92009**



Source: 1999 U.S. Census TIGER Files

- Linear Search Line .....
- Identified Site, Multiple Sites, Receptor .....
- NPL, Solid Waste Landfill (SWL) or Hazardous Waste .....
- National Historic Sites and Landmark Sites .....
- Railroads .....
- Black Rings Represent 1/4 Mile Radii; Red Ring Represents 500 ft. Radius